

Accessibility Survey



City of Downey Brock Avenue - Conrad Street To Cul-de-sac

Conrad Street To Cul-de-sac
Downey, CA 90242

Date of Inspection
1/29/2017

Prepared By
Disability Access Consultants
(800) 743-7067

Brock Avenue - Conrad Street To Cul-de-sac

Sidewalks - Exterior : Sidewalks , Change in Level

West Side

Change In Level North Of End @ 33.926469506806, -118.147986531258

Sidewalks , Change in Level : Change in Level Non Beveled

Finding

There is a change in elevation greater than recommended value.

On-Site Finding 0.75 inches

Recommendation

Ensure that the change in elevation is within the recommended value.

Recommendation Up to 0.25 inches

Costing Info (Estimated)

Remove tripping hazards \$198



Code Reference ADA 206, 302

Progress

| | | | |
|-------------------------|-------------|-----------------------|------------|
| Record Number | 345832 | Resolution | None |
| Progress | Not_Started | Priority | Two |
| Actual Date | | Projected Date | 06/30/2021 |
| Actual Cost | \$0.00 | Contractor | |
| Comments | No Comments | New Value | 0 |
| Assignment | None | | |
| Designated Staff | | | |

Brock Avenue - Conrad Street To Cul-de-sac

Sidewalks - Exterior : Sidewalks , Change in Level

West Side

Change In Level North Of End @ 33.926850079295, -118.147577494383

Sidewalks , Change in Level : Change in Level Non Beveled

Finding

There is a change in elevation greater than recommended value.

On-Site Finding 0.75 inches

Recommendation

Ensure that the change in elevation is within the recommended value.

Recommendation Up to 0.25 inches

Costing Info (Estimated)

Remove tripping hazards \$198



Code Reference ADA 206, 302

Progress

| | | | |
|-------------------------|-------------|-----------------------|------------|
| Record Number | 345831 | Resolution | None |
| Progress | Not_Started | Priority | Two |
| Actual Date | | Projected Date | 06/30/2021 |
| Actual Cost | \$0.00 | Contractor | |
| Comments | No Comments | New Value | 0 |
| Assignment | None | | |
| Designated Staff | | | |

Brock Avenue - Conrad Street To Cul-de-sac

Sidewalks - Exterior : Sidewalks

East Side

Sidewalk South Of Conrad Street @ 33.927065958839, -118.147214055061

Sidewalks : Width

Finding

Sidewalk does not have enough width.

On-Site Finding 47.00 inches for 200.00 feet

Recommendation

Widen the sidewalk to the recommended value.

Recommendation At least 48.00 inches

Costing Info (Estimated)

\$1,260



Code Reference ADA 206, 302,CA 11B-403.5.1

Progress

| | | | |
|-------------------------|-------------|-----------------------|------------|
| Record Number | 345827 | Resolution | None |
| Progress | Not_Started | Priority | Five |
| Actual Date | | Projected Date | 06/30/2025 |
| Actual Cost | \$0.00 | Contractor | |
| Comments | No Comments | | |
| Assignment | None | New Value | 0 |
| Designated Staff | | | |

Brock Avenue - Conrad Street To Cul-de-sac

Sidewalks - Exterior : Sidewalks , Surface

East Side

Sidewalk South Of Conrad Street @ 33.927065958839, -118.147214055061

Sidewalks , Surface : Cross Slope

Finding

Sidewalk cross slope is not compliant.

On-Site Finding 3.70 percent for 200.00 feet

Recommendation

Repave the sidewalk surface with the recommended cross slope.

Recommendation Up to 2.08 percent

Costing Info (Estimated)

Repave surface \$1,092



Code Reference ADA 206, 302, CA 11B-403.3

Progress

| | | | |
|-------------------------|-------------|-----------------------|------------|
| Record Number | 345828 | Resolution | None |
| Progress | Not_Started | Priority | Five |
| Actual Date | | Projected Date | 06/30/2025 |
| Actual Cost | \$0.00 | Contractor | |
| Comments | No Comments | New Value | 0 |
| Assignment | None | | |
| Designated Staff | | | |

Brock Avenue - Conrad Street To Cul-de-sac

Sidewalks - Exterior : Sidewalks , Hazards & Gratings

East Side

Utility Pole South Of Conrad Street @ 33.926856755990, -118.147385716438

Sidewalks , Hazards & Gratings : Sidewalk Width at Obstruction

Finding

Sidewalk width at the obstruction is not compliant.

On-Site Finding 45.50 inches

Recommendation

Sidewalk width at the obstruction shall have the recommended value.

Recommendation At least 48.00 inches

Costing Info (Estimated)

\$1,260



Code Reference ADA 206, 302, 403.5.1,CA 11B-403.5

Progress

| | | | |
|-------------------------|-------------|-----------------------|------------|
| Record Number | 345829 | Resolution | None |
| Progress | Not_Started | Priority | Five |
| Actual Date | | Projected Date | 06/30/2025 |
| Actual Cost | \$0.00 | Contractor | |
| Comments | No Comments | New Value | 0 |
| Assignment | None | | |
| Designated Staff | | | |

Brock Avenue - Conrad Street To Cul-de-sac

Sidewalks - Exterior : Sidewalks

East Side @ 33.927071522738, -118.147219419479

Sidewalks : 60X60 Turn Area

Finding

There is no 60X60 turn area at every 200 feet.

On-Site Finding Not Found

Recommendation

Provide a 60X60 turn every 200 feet on the sidewalk.

Recommendation See Recommendation

Costing Info (Estimated)

\$2,400



Code Reference ADA 206, 302

Progress

| | | | |
|-------------------------|-------------|-----------------------|------------|
| Record Number | 345826 | Resolution | None |
| Progress | Not_Started | Priority | Five |
| Actual Date | | Projected Date | 06/30/2025 |
| Actual Cost | \$0.00 | Contractor | |
| Comments | No Comments | | |
| Assignment | None | New Value | 0 |
| Designated Staff | | | |

Brock Avenue - Conrad Street To Cul-de-sac

Sidewalks - Exterior : Sidewalks

West Side @ 33.926125654763, -118.148172944784

Sidewalks : 60X60 Turn Area

Finding

There is no 60X60 turn area at every 200 feet.

On-Site Finding Not Found

Recommendation

Provide a 60X60 turn every 200 feet on the sidewalk.

Recommendation See Recommendation

Costing Info (Estimated)

\$2,400



Code Reference ADA 206, 302

Progress

| | | | |
|-------------------------|-------------|-----------------------|------------|
| Record Number | 345830 | Resolution | None |
| Progress | Not_Started | Priority | Five |
| Actual Date | | Projected Date | 06/30/2025 |
| Actual Cost | \$0.00 | Contractor | |
| Comments | No Comments | | |
| Assignment | None | New Value | 0 |
| Designated Staff | | | |

Brock Avenue - Conrad Street To Cul-de-sac



Brock Avenue - Conrad Street To Cul-de-sac

Conrad Street To Cul-de-sac
Downey, CA 90242

Date of Inspection
1/29/2017

***Estimated Facility Total: \$8,808**

*Estimated facility total is for estimating purposes only and does not represent total construction, repair totals or design fees.

Prepared By

Disability Access Consultants

(800) 743-7067

Prepared Using



Accessibility Survey



City of Downey Brock Avenue - Gallatian Road to Lubec Street

Gallatian Road to Lubec Street
Downey, CA 90242

Date of Inspection
7/7/2017

Prepared By
Disability Access Consultants
(800) 743-7067

Brock Avenue - Gallatian Road to Lubec Street

Sidewalks - Exterior : Sidewalks

East Side @ 33.960814330271, -118.121837675571

Sidewalks : No Sidewalk

Finding

No sidewalk exists at the location.

On-Site Finding Not Found

Recommendation

No action necessary until a sidewalk is provided.

Recommendation See Recommendation

Costing Info (Estimated)

Unassigned



Code Reference ADA 206

Progress

| | | | |
|-------------------------|-------------|-----------------------|------------|
| Record Number | 466494 | Resolution | None |
| Progress | Not_Started | Priority | Five |
| Actual Date | | Projected Date | 06/30/2025 |
| Actual Cost | \$0.00 | Contractor | |
| Comments | No Comments | | |
| Assignment | None | New Value | 0 |
| Designated Staff | | | |

Brock Avenue - Gallatian Road to Lubec Street

Sidewalks - Exterior : Sidewalks

West Side @ 33.960923339390, -118.121931552887

Sidewalks : No Sidewalk

Finding

No sidewalk exists at the location.

On-Site Finding Not Found

Recommendation

No action necessary until a sidewalk is provided.

Recommendation See Recommendation

Costing Info (Estimated)

Unassigned



Code Reference ADA 206

Progress

| | | | |
|-------------------------|-------------|-----------------------|------------|
| Record Number | 466495 | Resolution | None |
| Progress | Not_Started | Priority | Five |
| Actual Date | | Projected Date | 06/30/2025 |
| Actual Cost | \$0.00 | Contractor | |
| Comments | No Comments | | |
| Assignment | None | New Value | 0 |
| Designated Staff | | | |

Brock Avenue - Gallatian Road to Lubec Street



Brock Avenue - Gallatian Road to Lubec Street

Gallatian Road to Lubec Street
Downey, CA 90242

Date of Inspection
7/7/2017

***Estimated Facility Total: \$0**

*Estimated facility total is for estimating purposes only and does not represent total construction, repair totals or design fees.

Prepared By

Disability Access Consultants

(800) 743-7067

Prepared Using



Accessibility Survey



City of Downey Brock Avenue - Gallatin Road to End

Gallatin Road to End
Downey, CA 90242

Date of Inspection
7/7/2017

Prepared By

Disability Access Consultants

(800) 743-7067

Brock Avenue - Gallatin Road to End

Sidewalks - Exterior : Sidewalks

East Side @ 33.960990079598, -118.121609687805

Sidewalks : No Sidewalk

Finding

No sidewalk exists at the location.

On-Site Finding Not Found

Recommendation

No action necessary until a sidewalk is provided.

Recommendation See Recommendation

Costing Info (Estimated)

Unassigned



Code Reference ADA 206

Progress

| | | | |
|-------------------------|-------------|-----------------------|------------|
| Record Number | 466620 | Resolution | None |
| Progress | Not_Started | Priority | Five |
| Actual Date | | Projected Date | 06/30/2025 |
| Actual Cost | \$0.00 | Contractor | |
| Comments | No Comments | | |
| Assignment | None | New Value | 0 |
| Designated Staff | | | |

Brock Avenue - Gallatin Road to End

Sidewalks - Exterior : Sidewalks

West Side @ 33.961110211840, -118.121719658375

Sidewalks : No Sidewalk

Finding

No sidewalk exists at the location.

On-Site Finding Not Found

Recommendation

No action necessary until a sidewalk is provided.

Recommendation See Recommendation

Costing Info (Estimated)

Unassigned



Code Reference ADA 206

Progress

| | | | |
|-------------------------|-------------|-----------------------|------------|
| Record Number | 466619 | Resolution | None |
| Progress | Not_Started | Priority | Five |
| Actual Date | | Projected Date | 06/30/2025 |
| Actual Cost | \$0.00 | Contractor | |
| Comments | No Comments | | |
| Assignment | None | New Value | 0 |
| Designated Staff | | | |

Brock Avenue - Gallatin Road to End



Brock Avenue - Gallatin Road to End

Gallatin Road to End
Downey, CA 90242

Date of Inspection
7/7/2017

*Estimated Facility Total: \$0

*Estimated facility total is for estimating purposes only and does not represent total construction, repair totals or design fees.

Prepared By

Disability Access Consultants

(800) 743-7067

Prepared Using



Accessibility Survey



City of Downey Brock Avenue - Gardendale Street To Imperial Highway

Gardendale Street To Imperial Highway
Downey, CA 90242

Date of Inspection
2/13/2017

Prepared By

Disability Access Consultants

(800) 743-7067

Brock Avenue - Gardendale Street To Imperial Highway

Sidewalks - Exterior : Sidewalks , Change in Level

East Side

Change In Level South Of Cheyenne Avenue @ 33.917457676668, - 118.154473453760

Sidewalks , Change in Level : Change in Level Non Beveled

Finding

There is a change in elevation greater than recommended value.

On-Site Finding 1.50 inches

Recommendation

Ensure that the change in elevation is within the recommended value.

Recommendation Up to 0.25 inches

Costing Info (Estimated)

Remove tripping hazards \$198



Code Reference ADA 206, 302

Progress

| | | | |
|-------------------------|-------------|-----------------------|------------|
| Record Number | 359889 | Resolution | None |
| Progress | Not_Started | Priority | One |
| Actual Date | | Projected Date | 06/30/2018 |
| Actual Cost | \$0.00 | Contractor | |
| Comments | No Comments | | |
| Assignment | None | New Value | 0 |
| Designated Staff | | | |

Brock Avenue - Gardendale Street To Imperial Highway

Sidewalks - Exterior : Sidewalks , Change in Level

West Side

Change In Level North Of Puritan Avenue @ 33.918982343228, -118.153545409441

Sidewalks , Change in Level : Change in Level Non Beveled

Finding

There is a change in elevation greater than recommended value.

On-Site Finding 1.75 inches

Recommendation

Ensure that the change in elevation is within the recommended value.

Recommendation Up to 0.25 inches

Costing Info (Estimated)

Remove tripping hazards \$198



Code Reference ADA 206, 302

Progress

| | | | |
|-------------------------|-------------|-----------------------|------------|
| Record Number | 359848 | Resolution | None |
| Progress | Not_Started | Priority | One |
| Actual Date | | Projected Date | 06/30/2018 |
| Actual Cost | \$0.00 | Contractor | |
| Comments | No Comments | New Value | 0 |
| Assignment | None | | |
| Designated Staff | | | |

Brock Avenue - Gardendale Street To Imperial Highway

Sidewalks - Exterior : Sidewalks , Change in Level

East Side

Change In Level Alley South Of Comolette Avenue @ 33.919453092427, - 118.152970075607

Sidewalks , Change in Level : Change in Level Non Beveled

Finding

There is a change in elevation greater than recommended value.

On-Site Finding 0.87 inches

Recommendation

Ensure that the change in elevation is within the recommended value.

Recommendation Up to 0.25 inches

Costing Info (Estimated)

Remove tripping hazards \$198



Code Reference ADA 206, 302

Progress

| | | | |
|-------------------------|-------------|-----------------------|------------|
| Record Number | 359900 | Resolution | None |
| Progress | Not_Started | Priority | Two |
| Actual Date | | Projected Date | 06/30/2021 |
| Actual Cost | \$0.00 | Contractor | |
| Comments | No Comments | | |
| Assignment | None | New Value | 0 |
| Designated Staff | | | |

Brock Avenue - Gardendale Street To Imperial Highway

Sidewalks - Exterior : Sidewalks , Change in Level

East Side

Change In Level South Of Imperial Highway @ 33.922451136224, - 118.150963783264

Sidewalks , Change in Level : Change in Level - Beveled

Finding

There is a change in elevation greater than recommended value.

On-Site Finding 0.75 inches

Recommendation

Ensure that the change in elevation not exceed a .5 beveled inch.

Recommendation Up to 0.50 inches

Costing Info (Estimated)

Remove tripping hazards \$198



Code Reference ADA 206, 302

Progress

| | | | |
|-------------------------|-------------|-----------------------|------------|
| Record Number | 359893 | Resolution | None |
| Progress | Not_Started | Priority | Two |
| Actual Date | | Projected Date | 06/30/2021 |
| Actual Cost | \$0.00 | Contractor | |
| Comments | No Comments | | |
| Assignment | None | New Value | 0 |
| Designated Staff | | | |

Brock Avenue - Gardendale Street To Imperial Highway

Sidewalks - Exterior : Sidewalks , Change in Level

West Side

Change In Level North Of Cheyenne Avenue @ 33.918299028888, - 118.154049664736

Sidewalks , Change in Level : Change in Level - Beveled

Finding

There is a change in elevation greater than recommended value.

On-Site Finding 0.75 inches

Recommendation

Ensure that the change in elevation not exceed a .5 beveled inch.

Recommendation Up to 0.50 inches

Costing Info (Estimated)

Remove tripping hazards \$198



Code Reference ADA 206, 302

Progress

| | | | |
|-------------------------|-------------|-----------------------|------------|
| Record Number | 359835 | Resolution | None |
| Progress | Not_Started | Priority | Two |
| Actual Date | | Projected Date | 06/30/2021 |
| Actual Cost | \$0.00 | Contractor | |
| Comments | No Comments | New Value | 0 |
| Assignment | None | | |
| Designated Staff | | | |

Brock Avenue - Gardendale Street To Imperial Highway

Sidewalks - Exterior : Sidewalks , Change in Level

West Side

Change In Level North Of Cheyenne Avenue @ 33.918352447796, - 118.154012113810

Sidewalks , Change in Level : Change in Level Non Beveled

Finding

There is a change in elevation greater than recommended value.

On-Site Finding 0.62 inches

Recommendation

Ensure that the change in elevation is within the recommended value.

Recommendation Up to 0.25 inches

Costing Info (Estimated)

Remove tripping hazards \$198



Code Reference ADA 206, 302

Progress

| | | | |
|-------------------------|-------------|-----------------------|------------|
| Record Number | 359847 | Resolution | None |
| Progress | Not_Started | Priority | Two |
| Actual Date | | Projected Date | 06/30/2021 |
| Actual Cost | \$0.00 | Contractor | |
| Comments | No Comments | | |
| Assignment | None | New Value | 0 |
| Designated Staff | | | |

Brock Avenue - Gardendale Street To Imperial Highway

Sidewalks - Exterior : Sidewalks , Change in Level

West Side

Change In Level North Of Cheyenne Avenue @ 33.918010788785, - 118.154262900352

Sidewalks , Change in Level : Change in Level Non Beveled

Finding

There is a change in elevation greater than recommended value.

On-Site Finding 0.75 inches

Recommendation

Ensure that the change in elevation is within the recommended value.

Recommendation Up to 0.25 inches

Costing Info (Estimated)

Remove tripping hazards \$198



Code Reference ADA 206, 302

Progress

| | | | |
|-------------------------|-------------|-----------------------|------------|
| Record Number | 359849 | Resolution | None |
| Progress | Not_Started | Priority | Two |
| Actual Date | | Projected Date | 06/30/2021 |
| Actual Cost | \$0.00 | Contractor | |
| Comments | No Comments | | |
| Assignment | None | New Value | 0 |
| Designated Staff | | | |

Brock Avenue - Gardendale Street To Imperial Highway

Sidewalks - Exterior : Sidewalks , Change in Level

West Side

Change In Level North Of Cheyenne Avenue @ 33.918166594367, - 118.154158294201

Sidewalks , Change in Level : Change in Level - Beveled

Finding

There is a change in elevation greater than recommended value.

On-Site Finding 0.75 inches

Recommendation

Ensure that the change in elevation not exceed a .5 beveled inch.

Recommendation Up to 0.50 inches

Costing Info (Estimated)

Remove tripping hazards \$198



Code Reference ADA 206, 302

Progress

| | | | |
|-------------------------|-------------|-----------------------|------------|
| Record Number | 359845 | Resolution | None |
| Progress | Not_Started | Priority | Two |
| Actual Date | | Projected Date | 06/30/2021 |
| Actual Cost | \$0.00 | Contractor | |
| Comments | No Comments | | |
| Assignment | None | New Value | 0 |
| Designated Staff | | | |

Brock Avenue - Gardendale Street To Imperial Highway

Sidewalks - Exterior : Sidewalks , Change in Level

West Side

Change In Level North Of Gardendale Street @ 33.916957980743, - 118.155064880848

Sidewalks , Change in Level : Change in Level Non Beveled

Finding

There is a change in elevation greater than recommended value.

On-Site Finding 1.00 inches

Recommendation

Ensure that the change in elevation is within the recommended value.

Recommendation Up to 0.25 inches

Costing Info (Estimated)

Remove tripping hazards \$198



Code Reference ADA 206, 302

Progress

| | | | |
|-------------------------|-------------|-----------------------|------------|
| Record Number | 359840 | Resolution | None |
| Progress | Not_Started | Priority | Two |
| Actual Date | | Projected Date | 06/30/2021 |
| Actual Cost | \$0.00 | Contractor | |
| Comments | No Comments | | |
| Assignment | None | New Value | 0 |
| Designated Staff | | | |

Brock Avenue - Gardendale Street To Imperial Highway

Sidewalks - Exterior : Sidewalks , Change in Level

West Side

Change In Level North Of Priscilla Avenue @ 33.917651321963, -118.154541850090

Sidewalks , Change in Level : Change in Level - Beveled

Finding

There is a change in elevation greater than recommended value.

On-Site Finding 1.00 inches

Recommendation

Ensure that the change in elevation not exceed a .5 beveled inch.

Recommendation Up to 0.50 inches

Costing Info (Estimated)

Remove tripping hazards \$198



Code Reference ADA 206, 302

Progress

| | | | |
|-------------------------|-------------|-----------------------|------------|
| Record Number | 359837 | Resolution | None |
| Progress | Not_Started | Priority | Two |
| Actual Date | | Projected Date | 06/30/2021 |
| Actual Cost | \$0.00 | Contractor | |
| Comments | No Comments | New Value | 0 |
| Assignment | None | | |
| Designated Staff | | | |

Brock Avenue - Gardendale Street To Imperial Highway

Sidewalks - Exterior : Sidewalks , Change in Level

West Side

Change In Level North Of Puritan Avenue @ 33.918928924715, -118.153577595949

Sidewalks , Change in Level : Change in Level Non Beveled

Finding

There is a change in elevation greater than recommended value.

On-Site Finding 1.00 inches

Recommendation

Ensure that the change in elevation is within the recommended value.

Recommendation Up to 0.25 inches

Costing Info (Estimated)

Remove tripping hazards \$198



Code Reference ADA 206, 302

Progress

| | | | |
|-------------------------|-------------|-----------------------|------------|
| Record Number | 359822 | Resolution | None |
| Progress | Not_Started | Priority | Two |
| Actual Date | | Projected Date | 06/30/2021 |
| Actual Cost | \$0.00 | Contractor | |
| Comments | No Comments | New Value | 0 |
| Assignment | None | | |
| Designated Staff | | | |

Brock Avenue - Gardendale Street To Imperial Highway

Curb Ramps - Exterior : Curb Ramp

East Side South Of Priscilla Avenue @ 33.916801060038, - 118.154966980219

Curb Ramp : No Detectable Warnings

Finding

The curb ramp does not provide a detectable warning surface which includes truncated domes.

On-Site Finding Not Found

Recommendation

Provide compliant detectable warnings to surface.

Recommendation See Recommendation

Costing Info (Estimated)

Provide detectable warning to surface \$248



Code Reference CA 11B-406.5.12

Progress

| | | | |
|-------------------------|-------------|-----------------------|------------|
| Record Number | 360161 | Resolution | None |
| Progress | Not_Started | Priority | Five |
| Actual Date | | Projected Date | 06/30/2025 |
| Actual Cost | \$0.00 | Contractor | |
| Comments | No Comments | New Value | 0 |
| Assignment | None | | |
| Designated Staff | | | |

Brock Avenue - Gardendale Street To Imperial Highway

Curb Ramps - Exterior : Curb Ramp , Landings and Transitions

East Side South Of Priscilla Avenue @ 33.916801060038, - 118.154966980219

Top Landing

Curb Ramp , Landings and Transitions : Top Landing Slope

Finding

The slope at the top landing is greater than allowed.

On-Site Finding 2.60 percent

Recommendation

Provide a top landing surface that does not exceed the maximum slope and cross slope. Provide a sufficient maneuvering clearance that does not accumulate water.

Recommendation Up to 2.08 percent

Costing Info (Estimated)

Provide compliant landing \$1,260



Code Reference ADA 402, 406.4, 403.3, 406.1, CA 11B-406.5.3

Progress

| | | | |
|-------------------------|-------------|-----------------------|------------|
| Record Number | 360162 | Resolution | None |
| Progress | Not_Started | Priority | Five |
| Actual Date | | Projected Date | 06/30/2025 |
| Actual Cost | \$0.00 | Contractor | |
| Comments | No Comments | New Value | 0 |
| Assignment | None | | |
| Designated Staff | | | |

Brock Avenue - Gardendale Street To Imperial Highway

Sidewalks - Exterior : Sidewalks , Vehicular Traffic

East Side

Adoree Street East Crossing @ 33.920458016412, -118.152198940516

Sidewalks , Vehicular Traffic : Cross Walks and Detectable Warnings

Finding

There are no detectable warnings where the pedestrian route crosses vehicular traffic.

On-Site Finding Not Found

Recommendation

Provide detectable warnings.

Recommendation See Recommendation

Costing Info (Estimated)

Install compliant detectable warnings \$190



Code Reference ADA 705,CA 11B-705.1.2.5,CA 11B-247.1.2.5

Progress

| | | | |
|-------------------------|-------------|-----------------------|------------|
| Record Number | 359926 | Resolution | None |
| Progress | Not_Started | Priority | Five |
| Actual Date | | Projected Date | 06/30/2025 |
| Actual Cost | \$0.00 | Contractor | |
| Comments | No Comments | New Value | 0 |
| Assignment | None | | |
| Designated Staff | | | |

Brock Avenue - Gardendale Street To Imperial Highway

Sidewalks - Exterior : Sidewalks

East Side

Adoree Street East Crossing @ 33.920458016412, -118.152198940516

Sidewalks : Vehicular Traffic Slope

Finding

Slope at vehicular traffic is not compliant.

On-Site Finding 5.60 percent

Recommendation

Repave the surface to provide a compliant slope.

Recommendation Up to 5.00 percent

Costing Info (Estimated)

Repave surface \$1,092



Code Reference

Progress

| | | | |
|-------------------------|-------------|-----------------------|------------|
| Record Number | 359927 | Resolution | None |
| Progress | Not_Started | Priority | Five |
| Actual Date | | Projected Date | 06/30/2025 |
| Actual Cost | \$0.00 | Contractor | |
| Comments | No Comments | New Value | 0 |
| Assignment | None | | |
| Designated Staff | | | |

Brock Avenue - Gardendale Street To Imperial Highway

Sidewalks - Exterior : Sidewalks , Vehicular Traffic

East Side

Alley South Of Adoree Street

Sidewalks , Vehicular Traffic : Cross Walks and Detectable Warnings

Finding

There are no detectable warnings where the pedestrian route crosses vehicular traffic.

On-Site Finding Not Found

Recommendation

Provide detectable warnings.

Recommendation See Recommendation

Costing Info (Estimated)

Install compliant detectable warnings \$190



Code Reference ADA 705,CA 11B-705.1.2.5,CA 11B-247.1.2.5

Progress

| | | | |
|-------------------------|-------------|-----------------------|------------|
| Record Number | 359914 | Resolution | None |
| Progress | Not_Started | Priority | Five |
| Actual Date | | Projected Date | 06/30/2025 |
| Actual Cost | \$0.00 | Contractor | |
| Comments | No Comments | | |
| Assignment | None | New Value | 0 |
| Designated Staff | | | |

Brock Avenue - Gardendale Street To Imperial Highway

Sidewalks - Exterior : Sidewalks

East Side

Alley South Of Adoree Street

Sidewalks : Vehicular Traffic Cross Slope

Finding

Cross slope at vehicular traffic is not compliant.

On-Site Finding 6.00 percent

Recommendation

Repave the surface to provide a compliant cross slope.

Recommendation Up to 2.08 percent

Costing Info (Estimated)

Repave surface \$1,092



Code Reference ADA 206, 302, CA 11B-403.3

Progress

| | | | |
|-------------------------|-------------|-----------------------|------------|
| Record Number | 359915 | Resolution | None |
| Progress | Not_Started | Priority | Five |
| Actual Date | | Projected Date | 06/30/2025 |
| Actual Cost | \$0.00 | Contractor | |
| Comments | No Comments | | |
| Assignment | None | New Value | 0 |
| Designated Staff | | | |

Brock Avenue - Gardendale Street To Imperial Highway

Sidewalks - Exterior : Sidewalks , Vehicular Traffic

East Side

Alley South Of Comolette Avenue @ 33.919453092427, -118.152970075607

Sidewalks , Vehicular Traffic : Cross Walks and Detectable Warnings

Finding

There are no detectable warnings where the pedestrian route crosses vehicular traffic.

On-Site Finding Not Found

Recommendation

Provide detectable warnings.

Recommendation See Recommendation

Costing Info (Estimated)

Install compliant detectable warnings \$190



Code Reference ADA 705,CA 11B-705.1.2.5,CA 11B-247.1.2.5

Progress

| | | | |
|-------------------------|-------------|-----------------------|------------|
| Record Number | 359907 | Resolution | None |
| Progress | Not_Started | Priority | Five |
| Actual Date | | Projected Date | 06/30/2025 |
| Actual Cost | \$0.00 | Contractor | |
| Comments | No Comments | | |
| Assignment | None | New Value | 0 |
| Designated Staff | | | |

Brock Avenue - Gardendale Street To Imperial Highway

Sidewalks - Exterior : Sidewalks

East Side

Alley South Of Comolette Avenue @ 33.919453092427, -118.152970075607

Sidewalks : Vehicular Traffic Cross Slope

Finding

Cross slope at vehicular traffic is not compliant.

On-Site Finding 5.30 percent

Recommendation

Repave the surface to provide a compliant cross slope.

Recommendation Up to 2.08 percent

Costing Info (Estimated)

Repave surface \$1,092



Code Reference ADA 206, 302, CA 11B-403.3

Progress

| | | | |
|-------------------------|-------------|-----------------------|------------|
| Record Number | 359908 | Resolution | None |
| Progress | Not_Started | Priority | Five |
| Actual Date | | Projected Date | 06/30/2025 |
| Actual Cost | \$0.00 | Contractor | |
| Comments | No Comments | New Value | 0 |
| Assignment | None | | |
| Designated Staff | | | |

Brock Avenue - Gardendale Street To Imperial Highway

Sidewalks - Exterior : Sidewalks , Vehicular Traffic

East Side

Alley South Of Devenir Avenue @ 33.918777572079, -118.153485059738

Sidewalks , Vehicular Traffic : Cross Walks and Detectable Warnings

Finding

There are no detectable warnings where the pedestrian route crosses vehicular traffic.

On-Site Finding Not Found

Recommendation

Provide detectable warnings.

Recommendation See Recommendation

Costing Info (Estimated)

Install compliant detectable warnings \$190



Code Reference ADA 705,CA 11B-705.1.2.5,CA 11B-247.1.2.5

Progress

| | | | |
|-------------------------|-------------|-----------------------|------------|
| Record Number | 359918 | Resolution | None |
| Progress | Not_Started | Priority | Five |
| Actual Date | | Projected Date | 06/30/2025 |
| Actual Cost | \$0.00 | Contractor | |
| Comments | No Comments | New Value | 0 |
| Assignment | None | | |
| Designated Staff | | | |

Brock Avenue - Gardendale Street To Imperial Highway

Sidewalks - Exterior : Sidewalks

East Side

Alley South Of Devenir Avenue @ 33.918777572079, -118.153485059738

Sidewalks : Vehicular Traffic Slope

Finding

Slope at vehicular traffic is not compliant.

On-Site Finding 5.30 percent

Recommendation

Repave the surface to provide a compliant slope.

Recommendation Up to 5.00 percent

Costing Info (Estimated)

Repave surface \$1,092



Code Reference

Progress

| | | | |
|-------------------------|-------------|-----------------------|------------|
| Record Number | 359919 | Resolution | None |
| Progress | Not_Started | Priority | Five |
| Actual Date | | Projected Date | 06/30/2025 |
| Actual Cost | \$0.00 | Contractor | |
| Comments | No Comments | New Value | 0 |
| Assignment | None | | |
| Designated Staff | | | |

Brock Avenue - Gardendale Street To Imperial Highway

Sidewalks - Exterior : Sidewalks

East Side

Alley South Of Devenir Avenue @ 33.918777572079, -118.153485059738

Sidewalks : Vehicular Traffic Cross Slope

Finding

Cross slope at vehicular traffic is not compliant.

On-Site Finding 5.40 percent

Recommendation

Repave the surface to provide a compliant cross slope.

Recommendation Up to 2.08 percent

Costing Info (Estimated)

Repave surface \$1,092



Code Reference ADA 206, 302, CA 11B-403.3

Progress

| | | | |
|-------------------------|-------------|-----------------------|------------|
| Record Number | 359920 | Resolution | None |
| Progress | Not_Started | Priority | Five |
| Actual Date | | Projected Date | 06/30/2025 |
| Actual Cost | \$0.00 | Contractor | |
| Comments | No Comments | | |
| Assignment | None | New Value | 0 |
| Designated Staff | | | |

Brock Avenue - Gardendale Street To Imperial Highway

Sidewalks - Exterior : Sidewalks , Vehicular Traffic

East Side

Alley South Of Priscilla Avenue @ 33.916826657052, -118.154945522547

Sidewalks , Vehicular Traffic : Cross Walks and Detectable Warnings

Finding

There are no detectable warnings where the pedestrian route crosses vehicular traffic.

On-Site Finding Not Found

Recommendation

Provide detectable warnings.

Recommendation See Recommendation

Costing Info (Estimated)

Install compliant detectable warnings \$190



Code Reference ADA 705,CA 11B-705.1.2.5,CA 11B-247.1.2.5

Progress

| | | | |
|-------------------------|-------------|-----------------------|------------|
| Record Number | 359922 | Resolution | None |
| Progress | Not_Started | Priority | Five |
| Actual Date | | Projected Date | 06/30/2025 |
| Actual Cost | \$0.00 | Contractor | |
| Comments | No Comments | New Value | 0 |
| Assignment | None | | |
| Designated Staff | | | |

Brock Avenue - Gardendale Street To Imperial Highway

Sidewalks - Exterior : Sidewalks

East Side

Alley South Of Priscilla Avenue @ 33.916826657052, -118.154945522547

Sidewalks : Vehicular Traffic Cross Slope

Finding

Cross slope at vehicular traffic is not compliant.

On-Site Finding 5.70 percent

Recommendation

Repave the surface to provide a compliant cross slope.

Recommendation Up to 2.08 percent

Costing Info (Estimated)

Repave surface \$1,092



Code Reference ADA 206, 302, CA 11B-403.3

Progress

| | | | |
|-------------------------|-------------|-----------------------|------------|
| Record Number | 359923 | Resolution | None |
| Progress | Not_Started | Priority | Five |
| Actual Date | | Projected Date | 06/30/2025 |
| Actual Cost | \$0.00 | Contractor | |
| Comments | No Comments | New Value | 0 |
| Assignment | None | | |
| Designated Staff | | | |

Brock Avenue - Gardendale Street To Imperial Highway

Sidewalks - Exterior : Sidewalks , Vehicular Traffic

East Side

Alley South Of Puritan Avenue @ 33.918106497962, -118.153991997242

Sidewalks , Vehicular Traffic : Cross Walks and Detectable Warnings

Finding

There are no detectable warnings where the pedestrian route crosses vehicular traffic.

On-Site Finding Not Found

Recommendation

Provide detectable warnings.

Recommendation See Recommendation

Costing Info (Estimated)

Install compliant detectable warnings \$190



Code Reference ADA 705,CA 11B-705.1.2.5,CA 11B-247.1.2.5

Progress

| | | | |
|-------------------------|-------------|-----------------------|------------|
| Record Number | 359924 | Resolution | None |
| Progress | Not_Started | Priority | Five |
| Actual Date | | Projected Date | 06/30/2025 |
| Actual Cost | \$0.00 | Contractor | |
| Comments | No Comments | New Value | 0 |
| Assignment | None | | |
| Designated Staff | | | |

Brock Avenue - Gardendale Street To Imperial Highway

Sidewalks - Exterior : Sidewalks

East Side

Alley South Of Puritan Avenue @ 33.918106497962, -118.153991997242

Sidewalks : Vehicular Traffic Cross Slope

Finding

Cross slope at vehicular traffic is not compliant.

On-Site Finding 7.60 percent

Recommendation

Repave the surface to provide a compliant cross slope.

Recommendation Up to 2.08 percent

Costing Info (Estimated)

Repave surface \$1,092



Code Reference ADA 206, 302, CA 11B-403.3

Progress

| | | | |
|-------------------------|-------------|-----------------------|------------|
| Record Number | 359925 | Resolution | None |
| Progress | Not_Started | Priority | Five |
| Actual Date | | Projected Date | 06/30/2025 |
| Actual Cost | \$0.00 | Contractor | |
| Comments | No Comments | New Value | 0 |
| Assignment | None | | |
| Designated Staff | | | |

Brock Avenue - Gardendale Street To Imperial Highway

Sidewalks - Exterior : Sidewalks , Vehicular Traffic

East Side

Borson Street East Crossing @ 33.921114604861, -118.151913285255

Sidewalks , Vehicular Traffic : Cross Walks and Detectable Warnings

Finding

There are no detectable warnings where the pedestrian route crosses vehicular traffic.

On-Site Finding Not Found

Recommendation

Provide detectable warnings.

Recommendation See Recommendation

Costing Info (Estimated)

Install compliant detectable warnings \$190



Code Reference ADA 705,CA 11B-705.1.2.5,CA 11B-247.1.2.5

Progress

| | | | |
|-------------------------|-------------|-----------------------|------------|
| Record Number | 359916 | Resolution | None |
| Progress | Not_Started | Priority | Five |
| Actual Date | | Projected Date | 06/30/2025 |
| Actual Cost | \$0.00 | Contractor | |
| Comments | No Comments | New Value | 0 |
| Assignment | None | | |
| Designated Staff | | | |

Brock Avenue - Gardendale Street To Imperial Highway

Sidewalks - Exterior : Sidewalks

East Side

Borson Street East Crossing @ 33.921114604861, -118.151913285255

Sidewalks : Vehicular Traffic Slope

Finding

Slope at vehicular traffic is not compliant.

On-Site Finding 10.80 percent

Recommendation

Repave the surface to provide a compliant slope.

Recommendation Up to 5.00 percent

Costing Info (Estimated)

Repave surface \$1,092



Code Reference

Progress

| | | | |
|-------------------------|-------------|-----------------------|------------|
| Record Number | 359917 | Resolution | None |
| Progress | Not_Started | Priority | Five |
| Actual Date | | Projected Date | 06/30/2025 |
| Actual Cost | \$0.00 | Contractor | |
| Comments | No Comments | New Value | 0 |
| Assignment | None | | |
| Designated Staff | | | |

Brock Avenue - Gardendale Street To Imperial Highway

Sidewalks - Exterior : Sidewalks , Vehicular Traffic

East Side

Cheyenne Avenue East Crossing @ 33.917758160558, -118.154221326113

Sidewalks , Vehicular Traffic : Cross Walks and Detectable Warnings

Finding

There are no detectable warnings where the pedestrian route crosses vehicular traffic.

On-Site Finding Not Found

Recommendation

Provide detectable warnings.

Recommendation See Recommendation

Costing Info (Estimated)

Install compliant detectable warnings \$190



Code Reference ADA 705,CA 11B-705.1.2.5,CA 11B-247.1.2.5

Progress

| | | | |
|-------------------------|-------------|-----------------------|------------|
| Record Number | 359912 | Resolution | None |
| Progress | Not_Started | Priority | Five |
| Actual Date | | Projected Date | 06/30/2025 |
| Actual Cost | \$0.00 | Contractor | |
| Comments | No Comments | New Value | 0 |
| Assignment | None | | |
| Designated Staff | | | |

Brock Avenue - Gardendale Street To Imperial Highway

Sidewalks - Exterior : Sidewalks

East Side

Cheyenne Avenue East Crossing @ 33.917758160558, -118.154221326113

Sidewalks : Vehicular Traffic Slope

Finding

Slope at vehicular traffic is not compliant.

On-Site Finding 6.20 percent

Recommendation

Repave the surface to provide a compliant slope.

Recommendation Up to 5.00 percent

Costing Info (Estimated)

Repave surface \$1,092



Code Reference

Progress

| | | | |
|-------------------------|-------------|-----------------------|------------|
| Record Number | 359913 | Resolution | None |
| Progress | Not_Started | Priority | Five |
| Actual Date | | Projected Date | 06/30/2025 |
| Actual Cost | \$0.00 | Contractor | |
| Comments | No Comments | | |
| Assignment | None | New Value | 0 |
| Designated Staff | | | |

Brock Avenue - Gardendale Street To Imperial Highway

Sidewalks - Exterior : Sidewalks , Vehicular Traffic

East Side

Comolette Avenue East Crossing @ 33.919782504031, -118.152717947960

Sidewalks , Vehicular Traffic : Cross Walks and Detectable Warnings

Finding

There are no detectable warnings where the pedestrian route crosses vehicular traffic.

On-Site Finding Not Found

Recommendation

Provide detectable warnings.

Recommendation See Recommendation

Costing Info (Estimated)

Install compliant detectable warnings \$190



Code Reference ADA 705,CA 11B-705.1.2.5,CA 11B-247.1.2.5

Progress

| | | | |
|-------------------------|-------------|-----------------------|------------|
| Record Number | 359904 | Resolution | None |
| Progress | Not_Started | Priority | Five |
| Actual Date | | Projected Date | 06/30/2025 |
| Actual Cost | \$0.00 | Contractor | |
| Comments | No Comments | New Value | 0 |
| Assignment | None | | |
| Designated Staff | | | |

Brock Avenue - Gardendale Street To Imperial Highway

Sidewalks - Exterior : Sidewalks , Hazards & Gratings

East Side

Curb South Of Adoree Street @ 33.920147526213, -118.152444362640

Sidewalks , Hazards & Gratings : Curb is on Path of Travel

Finding

There is a curb on the designated path of travel.

On-Site Finding Not Compliant

Recommendation

Provide a compliant curb ramp.

Recommendation See Recommendation

Costing Info (Estimated)

Install curb ramp \$2,500



Code Reference ADA 402, 303, 406, 403.4, 303.4

Progress

| | | | |
|-------------------------|-------------|-----------------------|------------|
| Record Number | 359886 | Resolution | None |
| Progress | Not_Started | Priority | Five |
| Actual Date | | Projected Date | 06/30/2025 |
| Actual Cost | \$0.00 | Contractor | |
| Comments | No Comments | New Value | 0 |
| Assignment | None | | |
| Designated Staff | | | |

Brock Avenue - Gardendale Street To Imperial Highway

Sidewalks - Exterior : Sidewalks , Hazards & Gratings

East Side

Curb South Of Cheyenne Avenue @ 33.917484386390, -118.154456019402

Sidewalks , Hazards & Gratings : Curb is on Path of Travel

Finding

There is a curb on the designated path of travel.

On-Site Finding Not Compliant

Recommendation

Provide a compliant curb ramp.

Recommendation See Recommendation

Costing Info (Estimated)

Install curb ramp \$2,500



Code Reference ADA 402, 303, 406, 403.4, 303.4

Progress

| | | | |
|-------------------------|-------------|-----------------------|------------|
| Record Number | 359903 | Resolution | None |
| Progress | Not_Started | Priority | Five |
| Actual Date | | Projected Date | 06/30/2025 |
| Actual Cost | \$0.00 | Contractor | |
| Comments | No Comments | New Value | 0 |
| Assignment | None | | |
| Designated Staff | | | |

Brock Avenue - Gardendale Street To Imperial Highway

Sidewalks - Exterior : Sidewalks , Hazards & Gratings

East Side

Curb South Of Comolette Avenue @ 33.919423044683, -118.152992874384

Sidewalks , Hazards & Gratings : Curb is on Path of Travel

Finding

There is a curb on the designated path of travel.

On-Site Finding Not Compliant

Recommendation

Provide a compliant curb ramp.

Recommendation See Recommendation

Costing Info (Estimated)

Install curb ramp \$2,500



Code Reference ADA 402, 303, 406, 403.4, 303.4

Progress

| | | | |
|-------------------------|-------------|-----------------------|------------|
| Record Number | 359895 | Resolution | None |
| Progress | Not_Started | Priority | Five |
| Actual Date | | Projected Date | 06/30/2025 |
| Actual Cost | \$0.00 | Contractor | |
| Comments | No Comments | New Value | 0 |
| Assignment | None | | |
| Designated Staff | | | |

Brock Avenue - Gardendale Street To Imperial Highway

Sidewalks - Exterior : Sidewalks , Hazards & Gratings

East Side

Curb South Of Comolette Avenue @ 33.919472011371, -118.152949959040

Sidewalks , Hazards & Gratings : Curb is on Path of Travel

Finding

There is a curb on the designated path of travel.

On-Site Finding Not Compliant

Recommendation

Provide a compliant curb ramp.

Recommendation See Recommendation

Costing Info (Estimated)

Install curb ramp \$2,500



Code Reference ADA 402, 303, 406, 403.4, 303.4

Progress

| | | | |
|-------------------------|-------------|-----------------------|------------|
| Record Number | 359901 | Resolution | None |
| Progress | Not_Started | Priority | Five |
| Actual Date | | Projected Date | 06/30/2025 |
| Actual Cost | \$0.00 | Contractor | |
| Comments | No Comments | New Value | 0 |
| Assignment | None | | |
| Designated Staff | | | |

Brock Avenue - Gardendale Street To Imperial Highway

Sidewalks - Exterior : Sidewalks , Hazards & Gratings

East Side

Curb South Of Devenir Avenue @ 33.918774233415, -118.153493106365

Sidewalks , Hazards & Gratings : Curb is on Path of Travel

Finding

There is a curb on the designated path of travel.

On-Site Finding Not Compliant

Recommendation

Provide a compliant curb ramp.

Recommendation See Recommendation

Costing Info (Estimated)

Install curb ramp \$2,500



Code Reference ADA 402, 303, 406, 403.4, 303.4

Progress

| | | | |
|-------------------------|-------------|-----------------------|------------|
| Record Number | 359898 | Resolution | None |
| Progress | Not_Started | Priority | Five |
| Actual Date | | Projected Date | 06/30/2025 |
| Actual Cost | \$0.00 | Contractor | |
| Comments | No Comments | New Value | 0 |
| Assignment | None | | |
| Designated Staff | | | |

Brock Avenue - Gardendale Street To Imperial Highway

Sidewalks - Exterior : Sidewalks , Hazards & Gratings

East Side

Curb South Of Priscilla Avenue @ 33.916851141145, -118.154921382666

Sidewalks , Hazards & Gratings : Curb is on Path of Travel

Finding

There is a curb on the designated path of travel.

On-Site Finding Not Compliant

Recommendation

Provide a compliant curb ramp.

Recommendation See Recommendation

Costing Info (Estimated)

Install curb ramp \$2,500



Code Reference ADA 402, 303, 406, 403.4, 303.4

Progress

| | | | |
|-------------------------|-------------|-----------------------|------------|
| Record Number | 359888 | Resolution | None |
| Progress | Not_Started | Priority | Five |
| Actual Date | | Projected Date | 06/30/2025 |
| Actual Cost | \$0.00 | Contractor | |
| Comments | No Comments | New Value | 0 |
| Assignment | None | | |
| Designated Staff | | | |

Brock Avenue - Gardendale Street To Imperial Highway

Sidewalks - Exterior : Sidewalks , Hazards & Gratings

East Side

Curb South Of Puritan Avenue @ 33.918085352921, -118.154012113810

Sidewalks , Hazards & Gratings : Curb is on Path of Travel

Finding

There is a curb on the designated path of travel.

On-Site Finding Not Compliant

Recommendation

Provide a compliant curb ramp.

Recommendation See Recommendation

Costing Info (Estimated)

Install curb ramp \$2,500



Code Reference ADA 402, 303, 406, 403.4, 303.4

Progress

| | | | |
|-------------------------|-------------|-----------------------|------------|
| Record Number | 359885 | Resolution | None |
| Progress | Not_Started | Priority | Five |
| Actual Date | | Projected Date | 06/30/2025 |
| Actual Cost | \$0.00 | Contractor | |
| Comments | No Comments | New Value | 0 |
| Assignment | None | | |
| Designated Staff | | | |

Brock Avenue - Gardendale Street To Imperial Highway

Sidewalks - Exterior : Sidewalks , Hazards & Gratings

East Side

Curb South Of Puritan Avenue @ 33.918134320377, -118.153974562883

Sidewalks , Hazards & Gratings : Curb is on Path of Travel

Finding

There is a curb on the designated path of travel.

On-Site Finding Not Compliant

Recommendation

Provide a compliant curb ramp.

Recommendation See Recommendation

Costing Info (Estimated)

Install curb ramp \$2,500



Code Reference ADA 402, 303, 406, 403.4, 303.4

Progress

| | | | |
|-------------------------|-------------|-----------------------|------------|
| Record Number | 359887 | Resolution | None |
| Progress | Not_Started | Priority | Five |
| Actual Date | | Projected Date | 06/30/2025 |
| Actual Cost | \$0.00 | Contractor | |
| Comments | No Comments | New Value | 0 |
| Assignment | None | | |
| Designated Staff | | | |

Brock Avenue - Gardendale Street To Imperial Highway

Sidewalks - Exterior : Sidewalks

East Side

Devenir Avenue East Crossing @ 33.919100308992, -118.153219521046

Sidewalks : Vehicular Traffic Slope

Finding

Slope at vehicular traffic is not compliant.

On-Site Finding 8.80 percent

Recommendation

Repave the surface to provide a compliant slope.

Recommendation Up to 5.00 percent

Costing Info (Estimated)

Repave surface \$1,092



Code Reference

Progress

| | | | |
|-------------------------|-------------|-----------------------|------------|
| Record Number | 359921 | Resolution | None |
| Progress | Not_Started | Priority | Five |
| Actual Date | | Projected Date | 06/30/2025 |
| Actual Cost | \$0.00 | Contractor | |
| Comments | No Comments | | |
| Assignment | None | New Value | 0 |
| Designated Staff | | | |

Brock Avenue - Gardendale Street To Imperial Highway

Sidewalks - Exterior : Sidewalks , Vehicular Traffic

East Side

Driveway South Of Puritan Avenue @ 33.918168820159, -118.153951764107

Sidewalks , Vehicular Traffic : Cross Walks and Detectable Warnings

Finding

There are no detectable warnings where the pedestrian route crosses vehicular traffic.

On-Site Finding Not Found

Recommendation

Provide detectable warnings.

Recommendation See Recommendation

Costing Info (Estimated)

Install compliant detectable warnings \$190



Code Reference ADA 705,CA 11B-705.1.2.5,CA 11B-247.1.2.5

Progress

| | | | |
|-------------------------|-------------|-----------------------|------------|
| Record Number | 359909 | Resolution | None |
| Progress | Not_Started | Priority | Five |
| Actual Date | | Projected Date | 06/30/2025 |
| Actual Cost | \$0.00 | Contractor | |
| Comments | No Comments | New Value | 0 |
| Assignment | None | | |
| Designated Staff | | | |

Brock Avenue - Gardendale Street To Imperial Highway

Sidewalks - Exterior : Sidewalks , Hazards & Gratings

East Side

Northeast Corner Of Adoree Street @ 33.920528126945, -118.152154684067

Sidewalks , Hazards & Gratings : Curb is on Path of Travel

Finding

There is a curb on the designated path of travel.

On-Site Finding Not Compliant

Recommendation

Provide a compliant curb ramp.

Recommendation See Recommendation

Costing Info (Estimated)

Install curb ramp \$2,500



Code Reference ADA 402, 303, 406, 403.4, 303.4

Progress

| | | | |
|-------------------------|-------------|-----------------------|------------|
| Record Number | 359896 | Resolution | None |
| Progress | Not_Started | Priority | Five |
| Actual Date | | Projected Date | 06/30/2025 |
| Actual Cost | \$0.00 | Contractor | |
| Comments | No Comments | New Value | 0 |
| Assignment | None | | |
| Designated Staff | | | |

Brock Avenue - Gardendale Street To Imperial Highway

Sidewalks - Exterior : Sidewalks , Hazards & Gratings

East Side

Northeast Corner Of Borson Street @ 33.921221439114, -118.151851594448

Sidewalks , Hazards & Gratings : Curb is on Path of Travel

Finding

There is a curb on the designated path of travel.

On-Site Finding Not Compliant

Recommendation

Provide a compliant curb ramp.

Recommendation See Recommendation

Costing Info (Estimated)

Install curb ramp \$2,500



Code Reference ADA 402, 303, 406, 403.4, 303.4

Progress

| | | | |
|-------------------------|-------------|-----------------------|------------|
| Record Number | 359897 | Resolution | None |
| Progress | Not_Started | Priority | Five |
| Actual Date | | Projected Date | 06/30/2025 |
| Actual Cost | \$0.00 | Contractor | |
| Comments | No Comments | New Value | 0 |
| Assignment | None | | |
| Designated Staff | | | |

Brock Avenue - Gardendale Street To Imperial Highway

Sidewalks - Exterior : Sidewalks , Hazards & Gratings

East Side

Northeast Corner Of Comolette Avenue @ 33.919849276499, -118.152672350407

Sidewalks , Hazards & Gratings : Curb is on Path of Travel

Finding

There is a curb on the designated path of travel.

On-Site Finding Not Compliant

Recommendation

Provide a compliant curb ramp.

Recommendation See Recommendation

Costing Info (Estimated)

Install curb ramp \$2,500



Code Reference ADA 402, 303, 406, 403.4, 303.4

Progress

| | | | |
|-------------------------|-------------|-----------------------|------------|
| Record Number | 359891 | Resolution | None |
| Progress | Not_Started | Priority | Five |
| Actual Date | | Projected Date | 06/30/2025 |
| Actual Cost | \$0.00 | Contractor | |
| Comments | No Comments | New Value | 0 |
| Assignment | None | | |
| Designated Staff | | | |

Brock Avenue - Gardendale Street To Imperial Highway

Sidewalks - Exterior : Sidewalks , Hazards & Gratings

East Side

Northeast Corner Of Devenir Avenue @ 33.919162630462, -118.153160512447

Sidewalks , Hazards & Gratings : Curb is on Path of Travel

Finding

There is a curb on the designated path of travel.

On-Site Finding Not Compliant

Recommendation

Provide a compliant curb ramp.

Recommendation See Recommendation

Costing Info (Estimated)

Install curb ramp \$2,500



Code Reference ADA 402, 303, 406, 403.4, 303.4

Progress

| | | | |
|-------------------------|-------------|-----------------------|------------|
| Record Number | 359884 | Resolution | None |
| Progress | Not_Started | Priority | Five |
| Actual Date | | Projected Date | 06/30/2025 |
| Actual Cost | \$0.00 | Contractor | |
| Comments | No Comments | New Value | 0 |
| Assignment | None | | |
| Designated Staff | | | |

Brock Avenue - Gardendale Street To Imperial Highway

Sidewalks - Exterior : Sidewalks , Hazards & Gratings

East Side

Northeast Corner Of Puritan Avenue @ 33.918501575404, -118.153687566519

Sidewalks , Hazards & Gratings : Curb is on Path of Travel

Finding

There is a curb on the designated path of travel.

On-Site Finding Not Compliant

Recommendation

Provide a compliant curb ramp.

Recommendation See Recommendation

Costing Info (Estimated)

Install curb ramp \$2,500



Code Reference ADA 402, 303, 406, 403.4, 303.4

Progress

| | | | |
|-------------------------|-------------|-----------------------|------------|
| Record Number | 359899 | Resolution | None |
| Progress | Not_Started | Priority | Five |
| Actual Date | | Projected Date | 06/30/2025 |
| Actual Cost | \$0.00 | Contractor | |
| Comments | No Comments | New Value | 0 |
| Assignment | None | | |
| Designated Staff | | | |

Brock Avenue - Gardendale Street To Imperial Highway

Sidewalks - Exterior : Sidewalks , Vehicular Traffic

East Side

Priscilla Avenue East Crossing @ 33.917173885356, -118.154696077108

Sidewalks , Vehicular Traffic : Cross Walks and Detectable Warnings

Finding

There are no detectable warnings where the pedestrian route crosses vehicular traffic.

On-Site Finding Not Found

Recommendation

Provide detectable warnings.

Recommendation See Recommendation

Costing Info (Estimated)

Install compliant detectable warnings \$190



Code Reference ADA 705,CA 11B-705.1.2.5,CA 11B-247.1.2.5

Progress

| | | | |
|-------------------------|-------------|-----------------------|------------|
| Record Number | 359905 | Resolution | None |
| Progress | Not_Started | Priority | Five |
| Actual Date | | Projected Date | 06/30/2025 |
| Actual Cost | \$0.00 | Contractor | |
| Comments | No Comments | New Value | 0 |
| Assignment | None | | |
| Designated Staff | | | |

Brock Avenue - Gardendale Street To Imperial Highway

Sidewalks - Exterior : Sidewalks

East Side

Priscilla Avenue East Crossing @ 33.917173885356, -118.154696077108

Sidewalks : Vehicular Traffic Slope

Finding

Slope at vehicular traffic is not compliant.

On-Site Finding 7.10 percent

Recommendation

Repave the surface to provide a compliant slope.

Recommendation Up to 5.00 percent

Costing Info (Estimated)

Repave surface \$1,092



Code Reference

Progress

| | | | |
|-------------------------|-------------|-----------------------|------------|
| Record Number | 359906 | Resolution | None |
| Progress | Not_Started | Priority | Five |
| Actual Date | | Projected Date | 06/30/2025 |
| Actual Cost | \$0.00 | Contractor | |
| Comments | No Comments | New Value | 0 |
| Assignment | None | | |
| Designated Staff | | | |

Brock Avenue - Gardendale Street To Imperial Highway

Sidewalks - Exterior : Sidewalks

East Side

Sidewalk South Of Puritan Avenue @ 33.918073111052, -118.154021501541

Sidewalks : Missing Sidewalk

Finding

Section of sidewalk is missing and consists of dirt, grass or gravel.

On-Site Finding 90.00 feet

Recommendation

Provide a compliant sidewalk for the missing section.

Recommendation See Recommendation

Costing Info (Estimated)

\$1,260



Code Reference ADA 206, 302,CA 11B-302,CA 11B-206

Progress

| | | | |
|-------------------------|-------------|-----------------------|------------|
| Record Number | 359869 | Resolution | None |
| Progress | Not_Started | Priority | Five |
| Actual Date | | Projected Date | 06/30/2025 |
| Actual Cost | \$0.00 | Contractor | |
| Comments | No Comments | New Value | 0 |
| Assignment | None | | |
| Designated Staff | | | |

Brock Avenue - Gardendale Street To Imperial Highway

Sidewalks - Exterior : Sidewalks

East Side

Sidewalk South Of Adoree Street @ 33.920091882689, -118.152487277985

Sidewalks : Missing Sidewalk

Finding

Section of sidewalk is missing and consists of dirt, grass or gravel.

On-Site Finding 111.00 feet

Recommendation

Provide a compliant sidewalk for the missing section.

Recommendation See Recommendation

Costing Info (Estimated)

\$1,260



Code Reference ADA 206, 302,CA 11B-302,CA 11B-206

Progress

| | | | |
|-------------------------|-------------|-----------------------|------------|
| Record Number | 359878 | Resolution | None |
| Progress | Not_Started | Priority | Five |
| Actual Date | | Projected Date | 06/30/2025 |
| Actual Cost | \$0.00 | Contractor | |
| Comments | No Comments | New Value | 0 |
| Assignment | None | | |
| Designated Staff | | | |

Brock Avenue - Gardendale Street To Imperial Highway

Sidewalks - Exterior : Sidewalks

East Side

Sidewalk South Of Adoree Street @ 33.920367874213, -118.152272701263

Sidewalks : Missing Sidewalk

Finding

Section of sidewalk is missing and consists of dirt, grass or gravel.

On-Site Finding 66.00 feet


Recommendation

Provide a compliant sidewalk for the missing section.

Recommendation See Recommendation

Costing Info (Estimated)

\$1,260



Code Reference ADA 206, 302,CA 11B-302,CA 11B-206

Progress

| | | | |
|-------------------------|-------------|-----------------------|------------|
| Record Number | 359880 | Resolution | None |
| Progress | Not_Started | Priority | Five |
| Actual Date | | Projected Date | 06/30/2025 |
| Actual Cost | \$0.00 | Contractor | |
| Comments | No Comments | | |
| Assignment | None | New Value | 0 |
| Designated Staff | | | |

Brock Avenue - Gardendale Street To Imperial Highway

Sidewalks - Exterior : Sidewalks

East Side

Sidewalk South Of Borson Street @ 33.921013334770, -118.151926696301

Sidewalks : Missing Sidewalk

Finding

Section of sidewalk is missing and consists of dirt, grass or gravel.

On-Site Finding 222.00 feet

Recommendation

Provide a compliant sidewalk for the missing section.

Recommendation See Recommendation

Costing Info (Estimated)

\$1,260



Code Reference ADA 206, 302,CA 11B-302,CA 11B-206

Progress

| | | | |
|-------------------------|-------------|-----------------------|------------|
| Record Number | 359882 | Resolution | None |
| Progress | Not_Started | Priority | Five |
| Actual Date | | Projected Date | 06/30/2025 |
| Actual Cost | \$0.00 | Contractor | |
| Comments | No Comments | | |
| Assignment | None | New Value | 0 |
| Designated Staff | | | |

Brock Avenue - Gardendale Street To Imperial Highway

Sidewalks - Exterior : Sidewalks

East Side

Sidewalk South Of Cheyenne Avenue @ 33.917439870182, -118.154494911432

Sidewalks : Missing Sidewalk

Finding

Section of sidewalk is missing and consists of dirt, grass or gravel.

On-Site Finding 70.00 feet

Recommendation

Provide a compliant sidewalk for the missing section.

Recommendation See Recommendation

Costing Info (Estimated)

\$1,260



Code Reference ADA 206, 302,CA 11B-302,CA 11B-206

Progress

| | | | |
|-------------------------|-------------|-----------------------|------------|
| Record Number | 359883 | Resolution | None |
| Progress | Not_Started | Priority | Five |
| Actual Date | | Projected Date | 06/30/2025 |
| Actual Cost | \$0.00 | Contractor | |
| Comments | No Comments | | |
| Assignment | None | New Value | 0 |
| Designated Staff | | | |

Brock Avenue - Gardendale Street To Imperial Highway

Sidewalks - Exterior : Sidewalks

East Side

Sidewalk South Of Cheyenne Avenue @ 33.917680257429, -118.154319226742

Sidewalks : Missing Sidewalk

Finding

Section of sidewalk is missing and consists of dirt, grass or gravel.

On-Site Finding 75.00 feet

Recommendation

Provide a compliant sidewalk for the missing section.

Recommendation See Recommendation

Costing Info (Estimated)

\$1,260



Code Reference ADA 206, 302,CA 11B-302,CA 11B-206

Progress

| | | | |
|-------------------------|-------------|-----------------------|------------|
| Record Number | 359876 | Resolution | None |
| Progress | Not_Started | Priority | Five |
| Actual Date | | Projected Date | 06/30/2025 |
| Actual Cost | \$0.00 | Contractor | |
| Comments | No Comments | New Value | 0 |
| Assignment | None | | |
| Designated Staff | | | |

Brock Avenue - Gardendale Street To Imperial Highway

Sidewalks - Exterior : Sidewalks

East Side

Sidewalk South Of Comolette Avenue @ 33.919421931804, -118.152990192175

Sidewalks : Width

Finding

Sidewalk does not have enough width.

On-Site Finding 47.50 inches for 107.00 feet


Recommendation

Widen the sidewalk to the recommended value.

Recommendation At least 48.00 inches

Costing Info (Estimated)

\$1,260



Code Reference ADA 206, 302,CA 11B-403.5.1

Progress

| | | | |
|-------------------------|-------------|-----------------------|------------|
| Record Number | 359877 | Resolution | None |
| Progress | Not_Started | Priority | Five |
| Actual Date | | Projected Date | 06/30/2025 |
| Actual Cost | \$0.00 | Contractor | |
| Comments | No Comments | | |
| Assignment | None | New Value | 0 |
| Designated Staff | | | |

Brock Avenue - Gardendale Street To Imperial Highway

Sidewalks - Exterior : Sidewalks

East Side

Sidewalk South Of Comolette Avenue @ 33.919705715629, -118.152770251036

Sidewalks : Missing Sidewalk

Finding

Section of sidewalk is missing and consists of dirt, grass or gravel.

On-Site Finding 110.00 feet

Recommendation

Provide a compliant sidewalk for the missing section.

Recommendation See Recommendation

Costing Info (Estimated)

\$1,260



Code Reference ADA 206, 302,CA 11B-302,CA 11B-206

Progress

| | | | |
|-------------------------|-------------|-----------------------|------------|
| Record Number | 359870 | Resolution | None |
| Progress | Not_Started | Priority | Five |
| Actual Date | | Projected Date | 06/30/2025 |
| Actual Cost | \$0.00 | Contractor | |
| Comments | No Comments | | |
| Assignment | None | New Value | 0 |
| Designated Staff | | | |

Brock Avenue - Gardendale Street To Imperial Highway

Sidewalks - Exterior : Sidewalks

East Side

Sidewalk South Of Devenir Avenue @ 33.918677412098, -118.153553456068

Sidewalks : Missing Sidewalk

Finding

Section of sidewalk is missing and consists of dirt, grass or gravel.

On-Site Finding 80.00 feet

Recommendation

Provide a compliant sidewalk for the missing section.

Recommendation See Recommendation

Costing Info (Estimated)

\$1,260



Code Reference ADA 206, 302,CA 11B-302,CA 11B-206

Progress

| | | | |
|-------------------------|-------------|-----------------------|------------|
| Record Number | 359881 | Resolution | None |
| Progress | Not_Started | Priority | Five |
| Actual Date | | Projected Date | 06/30/2025 |
| Actual Cost | \$0.00 | Contractor | |
| Comments | No Comments | New Value | 0 |
| Assignment | None | | |
| Designated Staff | | | |

Brock Avenue - Gardendale Street To Imperial Highway

Sidewalks - Exterior : Sidewalks

East Side

Sidewalk South Of Devenir Avenue @ 33.919023519975, -118.153286576271

Sidewalks : Missing Sidewalk

Finding

Section of sidewalk is missing and consists of dirt, grass or gravel.

On-Site Finding 111.00 feet

Recommendation

Provide a compliant sidewalk for the missing section.

Recommendation See Recommendation

Costing Info (Estimated)

\$1,260



Code Reference ADA 206, 302,CA 11B-302,CA 11B-206

Progress

| | | | |
|-------------------------|-------------|-----------------------|------------|
| Record Number | 359872 | Resolution | None |
| Progress | Not_Started | Priority | Five |
| Actual Date | | Projected Date | 06/30/2025 |
| Actual Cost | \$0.00 | Contractor | |
| Comments | No Comments | | |
| Assignment | None | New Value | 0 |
| Designated Staff | | | |

Brock Avenue - Gardendale Street To Imperial Highway

Sidewalks - Exterior : Sidewalks

East Side

Sidewalk South Of Imperial Highway @ 33.921659903287, -118.151551187038

Sidewalks : Missing Sidewalk

Finding

Section of sidewalk is missing and consists of dirt, grass or gravel.

On-Site Finding 194.00 feet

Recommendation

Provide a compliant sidewalk for the missing section.

Recommendation See Recommendation

Costing Info (Estimated)

\$1,260



Code Reference ADA 206, 302,CA 11B-302,CA 11B-206

Progress

| | | | |
|-------------------------|-------------|-----------------------|------------|
| Record Number | 359875 | Resolution | None |
| Progress | Not_Started | Priority | Five |
| Actual Date | | Projected Date | 06/30/2025 |
| Actual Cost | \$0.00 | Contractor | |
| Comments | No Comments | New Value | 0 |
| Assignment | None | | |
| Designated Staff | | | |

Brock Avenue - Gardendale Street To Imperial Highway

Sidewalks - Exterior : Sidewalks

East Side

Sidewalk South Of Imperial Highway @ 33.921813476499, -118.151443898678

Sidewalks : Width

Finding

Sidewalk does not have enough width.

On-Site Finding 47.25 inches for 50.00 feet

Recommendation

Widen the sidewalk to the recommended value.

Recommendation At least 48.00 inches

Costing Info (Estimated)

\$1,260



Code Reference ADA 206, 302, CA 11B-403.5.1

Progress

| | | | |
|-------------------------|-------------|-----------------------|------------|
| Record Number | 359873 | Resolution | None |
| Progress | Not_Started | Priority | Five |
| Actual Date | | Projected Date | 06/30/2025 |
| Actual Cost | \$0.00 | Contractor | |
| Comments | No Comments | New Value | 0 |
| Assignment | None | | |
| Designated Staff | | | |

Brock Avenue - Gardendale Street To Imperial Highway

Sidewalks - Exterior : Sidewalks

East Side

Sidewalk South Of Imperial Highway @ 33.922363221816, -118.151036202908

Sidewalks : Missing Sidewalk

Finding

Section of sidewalk is missing and consists of dirt, grass or gravel.

On-Site Finding 223.00 feet

Recommendation

Provide a compliant sidewalk for the missing section.

Recommendation See Recommendation

Costing Info (Estimated)

\$1,260



Code Reference ADA 206, 302,CA 11B-302,CA 11B-206

Progress

| | | | |
|-------------------------|-------------|-----------------------|------------|
| Record Number | 359866 | Resolution | None |
| Progress | Not_Started | Priority | Five |
| Actual Date | | Projected Date | 06/30/2025 |
| Actual Cost | \$0.00 | Contractor | |
| Comments | No Comments | New Value | 0 |
| Assignment | None | | |
| Designated Staff | | | |

Brock Avenue - Gardendale Street To Imperial Highway

Sidewalks - Exterior : Sidewalks , Surface

East Side

Sidewalk South Of Imperial Highway @ 33.922450023384, -118.150969147682

Sidewalks , Surface : Cross Slope

Finding

Sidewalk cross slope is not compliant.

On-Site Finding 5.00 percent for 18.00 feet

Recommendation

Repave the sidewalk surface with the recommended cross slope.

Recommendation Up to 2.08 percent

Costing Info (Estimated)

Repave surface \$1,092



Code Reference ADA 206, 302,CA 11B-403.3

Progress

| | | | |
|-------------------------|-------------|-----------------------|------------|
| Record Number | 359867 | Resolution | None |
| Progress | Not_Started | Priority | Five |
| Actual Date | | Projected Date | 06/30/2025 |
| Actual Cost | \$0.00 | Contractor | |
| Comments | No Comments | New Value | 0 |
| Assignment | None | | |
| Designated Staff | | | |

Brock Avenue - Gardendale Street To Imperial Highway

Sidewalks - Exterior : Sidewalks

East Side

Sidewalk South Of Imperial Highway @ 33.923050954890, -118.150518536568

Sidewalks : Missing Sidewalk

Finding

Section of sidewalk is missing and consists of dirt, grass or gravel.

On-Site Finding 219.00 feet

Recommendation

Provide a compliant sidewalk for the missing section.

Recommendation See Recommendation

Costing Info (Estimated)

\$1,260



Code Reference ADA 206, 302,CA 11B-302,CA 11B-206

Progress

| | | | |
|-------------------------|-------------|-----------------------|------------|
| Record Number | 359871 | Resolution | None |
| Progress | Not_Started | Priority | Five |
| Actual Date | | Projected Date | 06/30/2025 |
| Actual Cost | \$0.00 | Contractor | |
| Comments | No Comments | New Value | 0 |
| Assignment | None | | |
| Designated Staff | | | |

Brock Avenue - Gardendale Street To Imperial Highway

Sidewalks - Exterior : Sidewalks , Surface

East Side

Sidewalk South Of Priscilla Avenue @ 33.916710913970, -118.155035376549

Sidewalks , Surface : Cross Slope

Finding

Sidewalk cross slope is not compliant.

On-Site Finding 3.20 percent for 28.00 feet

Recommendation

Repave the sidewalk surface with the recommended cross slope.

Recommendation Up to 2.08 percent

Costing Info (Estimated)

Repave surface \$1,092



Code Reference ADA 206, 302, CA 11B-403.3

Progress

| | | | |
|-------------------------|-------------|-----------------------|------------|
| Record Number | 359868 | Resolution | None |
| Progress | Not_Started | Priority | Five |
| Actual Date | | Projected Date | 06/30/2025 |
| Actual Cost | \$0.00 | Contractor | |
| Comments | No Comments | New Value | 0 |
| Assignment | None | | |
| Designated Staff | | | |

Brock Avenue - Gardendale Street To Imperial Highway

Sidewalks - Exterior : Sidewalks

East Side

Sidewalk South Of Priscilla Avenue @ 33.917077062221, -118.154760450125

Sidewalks : Opening

Finding

Ground surface has an opening that is not compliant.

On-Site Finding Not Compliant

Recommendation

Make sure that the surface opening does not allow passage of a sphere more than 1/2 inch in diameter.

Recommendation See Recommendation

Costing Info (Estimated)

Unassigned



Code Reference ADA 302

Progress

| | | | |
|-------------------------|-------------|-----------------------|------------|
| Record Number | 359879 | Resolution | None |
| Progress | Not_Started | Priority | Five |
| Actual Date | | Projected Date | 06/30/2025 |
| Actual Cost | \$0.00 | Contractor | |
| Comments | No Comments | | |
| Assignment | None | New Value | 0 |
| Designated Staff | | | |

Brock Avenue - Gardendale Street To Imperial Highway

Sidewalks - Exterior : Sidewalks , Surface

East Side

Sidewalk South Of Puritan Avenue @ 33.918273432316, -118.153867274523

Sidewalks , Surface : Cross Slope

Finding

Sidewalk cross slope is not compliant.

On-Site Finding 3.00 percent for 50.00 feet

Recommendation

Repave the sidewalk surface with the recommended cross slope.

Recommendation Up to 2.08 percent

Costing Info (Estimated)

Repave surface \$1,092



Code Reference ADA 206, 302, CA 11B-403.3

Progress

| | | | |
|-------------------------|-------------|-----------------------|------------|
| Record Number | 359874 | Resolution | None |
| Progress | Not_Started | Priority | Five |
| Actual Date | | Projected Date | 06/30/2025 |
| Actual Cost | \$0.00 | Contractor | |
| Comments | No Comments | | |
| Assignment | None | New Value | 0 |
| Designated Staff | | | |

Brock Avenue - Gardendale Street To Imperial Highway

Sidewalks - Exterior : Sidewalks , Hazards & Gratings

East Side

Southeast Corner Of Adoree Street @ 33.920395695889, -118.152252584696

Sidewalks , Hazards & Gratings : Curb is on Path of Travel

Finding

There is a curb on the designated path of travel.

On-Site Finding Not Compliant

Recommendation

Provide a compliant curb ramp.

Recommendation See Recommendation

Costing Info (Estimated)

Install curb ramp \$2,500



Code Reference ADA 402, 303, 406, 403.4, 303.4

Progress

| | | | |
|-------------------------|-------------|-----------------------|------------|
| Record Number | 359894 | Resolution | None |
| Progress | Not_Started | Priority | Five |
| Actual Date | | Projected Date | 06/30/2025 |
| Actual Cost | \$0.00 | Contractor | |
| Comments | No Comments | New Value | 0 |
| Assignment | None | | |
| Designated Staff | | | |

Brock Avenue - Gardendale Street To Imperial Highway

Sidewalks - Exterior : Sidewalks , Hazards & Gratings

East Side

Southeast Corner Of Borson Street @ 33.921034479084, -118.151934742928

Sidewalks , Hazards & Gratings : Curb is on Path of Travel

Finding

There is a curb on the designated path of travel.

On-Site Finding Not Compliant

Recommendation

Provide a compliant curb ramp.

Recommendation See Recommendation

Costing Info (Estimated)

Install curb ramp \$2,500



Code Reference ADA 402, 303, 406, 403.4, 303.4

Progress

| | | | |
|-------------------------|-------------|-----------------------|------------|
| Record Number | 359892 | Resolution | None |
| Progress | Not_Started | Priority | Five |
| Actual Date | | Projected Date | 06/30/2025 |
| Actual Cost | \$0.00 | Contractor | |
| Comments | No Comments | New Value | 0 |
| Assignment | None | | |
| Designated Staff | | | |

Brock Avenue - Gardendale Street To Imperial Highway

Sidewalks - Exterior : Sidewalks , Hazards & Gratings

East Side

Southeast Corner Of Comolette Avenue @ 33.919719070139, -118.152755498886

Sidewalks , Hazards & Gratings : Curb is on Path of Travel

Finding

There is a curb on the designated path of travel.

On-Site Finding Not Compliant

Recommendation

Provide a compliant curb ramp.

Recommendation See Recommendation

Costing Info (Estimated)

Install curb ramp \$2,500



Code Reference ADA 402, 303, 406, 403.4, 303.4

Progress

| | | | |
|-------------------------|-------------|-----------------------|------------|
| Record Number | 359902 | Resolution | None |
| Progress | Not_Started | Priority | Five |
| Actual Date | | Projected Date | 06/30/2025 |
| Actual Cost | \$0.00 | Contractor | |
| Comments | No Comments | New Value | 0 |
| Assignment | None | | |
| Designated Staff | | | |

Brock Avenue - Gardendale Street To Imperial Highway

Sidewalks - Exterior : Sidewalks , Hazards & Gratings

East Side

Southeast Corner Of Puritan Avenue @ 33.918370254091, -118.153768032789

Sidewalks , Hazards & Gratings : Curb is on Path of Travel

Finding

There is a curb on the designated path of travel.

On-Site Finding Not Compliant

Recommendation

Provide a compliant curb ramp.

Recommendation See Recommendation

Costing Info (Estimated)

Install curb ramp \$2,500



Code Reference ADA 402, 303, 406, 403.4, 303.4

Progress

| | | | |
|-------------------------|-------------|-----------------------|------------|
| Record Number | 359890 | Resolution | None |
| Progress | Not_Started | Priority | Five |
| Actual Date | | Projected Date | 06/30/2025 |
| Actual Cost | \$0.00 | Contractor | |
| Comments | No Comments | New Value | 0 |
| Assignment | None | | |
| Designated Staff | | | |

Brock Avenue - Gardendale Street To Imperial Highway

Sidewalks - Exterior : Sidewalks

East Side @ 33.923068760203, -118.150518536568

Sidewalks : 60X60 Turn Area

Finding

There is no 60X60 turn area at every 200 feet.

On-Site Finding Not Found


Recommendation

Provide a 60X60 turn every 200 feet on the sidewalk.

Recommendation See Recommendation

Costing Info (Estimated)

\$2,400



Code Reference ADA 206, 302

Progress

| | | | |
|-------------------------|-------------|-----------------------|------------|
| Record Number | 360160 | Resolution | None |
| Progress | Not_Started | Priority | Five |
| Actual Date | | Projected Date | 06/30/2025 |
| Actual Cost | \$0.00 | Contractor | |
| Comments | No Comments | | |
| Assignment | None | New Value | 0 |
| Designated Staff | | | |

Brock Avenue - Gardendale Street To Imperial Highway

Sidewalks - Exterior : Sidewalks , Vehicular Traffic

West Side

Alley North Of Cheyenne Avenue @ 33.918188852284, -118.154147565365

Sidewalks , Vehicular Traffic : Cross Walks and Detectable Warnings

Finding

There are no detectable warnings where the pedestrian route crosses vehicular traffic.

On-Site Finding Not Found

Recommendation

Provide detectable warnings.

Recommendation See Recommendation

Costing Info (Estimated)

Install compliant detectable warnings \$190



Code Reference ADA 705,CA 11B-705.1.2.5,CA 11B-247.1.2.5

Progress

| | | | |
|-------------------------|-------------|-----------------------|------------|
| Record Number | 359861 | Resolution | None |
| Progress | Not_Started | Priority | Five |
| Actual Date | | Projected Date | 06/30/2025 |
| Actual Cost | \$0.00 | Contractor | |
| Comments | No Comments | New Value | 0 |
| Assignment | None | | |
| Designated Staff | | | |

Brock Avenue - Gardendale Street To Imperial Highway

Sidewalks - Exterior : Sidewalks

West Side

Alley North Of Cheyenne Avenue @ 33.918188852284, -118.154147565365

Sidewalks : Vehicular Traffic Cross Slope

Finding

Cross slope at vehicular traffic is not compliant.

On-Site Finding 8.50 percent

Recommendation

Repave the surface to provide a compliant cross slope.

Recommendation Up to 2.08 percent

Costing Info (Estimated)

Repave surface \$1,092



Code Reference ADA 206, 302, CA 11B-403.3

Progress

| | | | |
|-------------------------|-------------|-----------------------|------------|
| Record Number | 359862 | Resolution | None |
| Progress | Not_Started | Priority | Five |
| Actual Date | | Projected Date | 06/30/2025 |
| Actual Cost | \$0.00 | Contractor | |
| Comments | No Comments | | |
| Assignment | None | New Value | 0 |
| Designated Staff | | | |

Brock Avenue - Gardendale Street To Imperial Highway

Sidewalks - Exterior : Sidewalks , Vehicular Traffic

West Side

Alley North Of Comolette Avenue @ 33.920208734048, -118.152621388435

Sidewalks , Vehicular Traffic : Cross Walks and Detectable Warnings

Finding

There are no detectable warnings where the pedestrian route crosses vehicular traffic.

On-Site Finding Not Found

Recommendation

Provide detectable warnings.

Recommendation See Recommendation

Costing Info (Estimated)

Install compliant detectable warnings \$190



Code Reference ADA 705,CA 11B-705.1.2.5,CA 11B-247.1.2.5

Progress

| | | | |
|-------------------------|-------------|-----------------------|------------|
| Record Number | 359856 | Resolution | None |
| Progress | Not_Started | Priority | Five |
| Actual Date | | Projected Date | 06/30/2025 |
| Actual Cost | \$0.00 | Contractor | |
| Comments | No Comments | New Value | 0 |
| Assignment | None | | |
| Designated Staff | | | |

Brock Avenue - Gardendale Street To Imperial Highway

Sidewalks - Exterior : Sidewalks , Vehicular Traffic

West Side

Alley North Of Devenir Avenue @ 33.919523203787, -118.153120279312

Sidewalks , Vehicular Traffic : Cross Walks and Detectable Warnings

Finding

There are no detectable warnings where the pedestrian route crosses vehicular traffic.

On-Site Finding Not Found

Recommendation

Provide detectable warnings.

Recommendation See Recommendation

Costing Info (Estimated)

Install compliant detectable warnings \$190



Code Reference ADA 705,CA 11B-705.1.2.5,CA 11B-247.1.2.5

Progress

| | | | |
|-------------------------|-------------|-----------------------|------------|
| Record Number | 359850 | Resolution | None |
| Progress | Not_Started | Priority | Five |
| Actual Date | | Projected Date | 06/30/2025 |
| Actual Cost | \$0.00 | Contractor | |
| Comments | No Comments | New Value | 0 |
| Assignment | None | | |
| Designated Staff | | | |

Brock Avenue - Gardendale Street To Imperial Highway

Sidewalks - Exterior : Sidewalks

West Side

Alley North Of Devenir Avenue @ 33.919523203787, -118.153120279312

Sidewalks : Vehicular Traffic Cross Slope

Finding

Cross slope at vehicular traffic is not compliant.

On-Site Finding 6.30 percent

Recommendation

Repave the surface to provide a compliant cross slope.

Recommendation Up to 2.08 percent

Costing Info (Estimated)

Repave surface \$1,092



Code Reference ADA 206, 302, CA 11B-403.3

Progress

| | | | |
|-------------------------|-------------|-----------------------|------------|
| Record Number | 359851 | Resolution | None |
| Progress | Not_Started | Priority | Five |
| Actual Date | | Projected Date | 06/30/2025 |
| Actual Cost | \$0.00 | Contractor | |
| Comments | No Comments | | |
| Assignment | None | New Value | 0 |
| Designated Staff | | | |

Brock Avenue - Gardendale Street To Imperial Highway

Sidewalks - Exterior : Sidewalks , Vehicular Traffic

West Side

Alley North Of Gardendale Street @ 33.916890093098, -118.155105113983

Sidewalks , Vehicular Traffic : Cross Walks and Detectable Warnings

Finding

There are no detectable warnings where the pedestrian route crosses vehicular traffic.

On-Site Finding Not Found

Recommendation

Provide detectable warnings.

Recommendation See Recommendation

Costing Info (Estimated)

Install compliant detectable warnings \$190



Code Reference ADA 705,CA 11B-705.1.2.5,CA 11B-247.1.2.5

Progress

| | | | |
|-------------------------|-------------|-----------------------|------------|
| Record Number | 359852 | Resolution | None |
| Progress | Not_Started | Priority | Five |
| Actual Date | | Projected Date | 06/30/2025 |
| Actual Cost | \$0.00 | Contractor | |
| Comments | No Comments | New Value | 0 |
| Assignment | None | | |
| Designated Staff | | | |

Brock Avenue - Gardendale Street To Imperial Highway

Sidewalks - Exterior : Sidewalks

West Side

Alley North Of Gardendale Street @ 33.916890093098, -118.155105113983

Sidewalks : Vehicular Traffic Cross Slope

Finding

Cross slope at vehicular traffic is not compliant.

On-Site Finding 7.20 percent

Recommendation

Repave the surface to provide a compliant cross slope.

Recommendation Up to 2.08 percent

Costing Info (Estimated)

Repave surface \$1,092



Code Reference ADA 206, 302, CA 11B-403.3

Progress

| | | | |
|-------------------------|-------------|-----------------------|------------|
| Record Number | 359853 | Resolution | None |
| Progress | Not_Started | Priority | Five |
| Actual Date | | Projected Date | 06/30/2025 |
| Actual Cost | \$0.00 | Contractor | |
| Comments | No Comments | New Value | 0 |
| Assignment | None | | |
| Designated Staff | | | |

Brock Avenue - Gardendale Street To Imperial Highway

Sidewalks - Exterior : Sidewalks , Vehicular Traffic

West Side

Alley North Of Priscilla Avenue @ 33.917543370330, -118.154620975256

Sidewalks , Vehicular Traffic : Cross Walks and Detectable Warnings

Finding

There are no detectable warnings where the pedestrian route crosses vehicular traffic.

On-Site Finding Not Found

Recommendation

Provide detectable warnings.

Recommendation See Recommendation

Costing Info (Estimated)

Install compliant detectable warnings \$190



Code Reference ADA 705,CA 11B-705.1.2.5,CA 11B-247.1.2.5

Progress

| | | | |
|-------------------------|-------------|-----------------------|------------|
| Record Number | 359857 | Resolution | None |
| Progress | Not_Started | Priority | Five |
| Actual Date | | Projected Date | 06/30/2025 |
| Actual Cost | \$0.00 | Contractor | |
| Comments | No Comments | New Value | 0 |
| Assignment | None | | |
| Designated Staff | | | |

Brock Avenue - Gardendale Street To Imperial Highway

Sidewalks - Exterior : Sidewalks

West Side

Alley North Of Priscilla Avenue @ 33.917543370330, -118.154620975256

Sidewalks : Vehicular Traffic Cross Slope

Finding

Cross slope at vehicular traffic is not compliant.

On-Site Finding 8.00 percent

Recommendation

Repave the surface to provide a compliant cross slope.

Recommendation Up to 2.08 percent

Costing Info (Estimated)

Repave surface \$1,092



Code Reference ADA 206, 302, CA 11B-403.3

Progress

| | | | |
|-------------------------|-------------|-----------------------|------------|
| Record Number | 359858 | Resolution | None |
| Progress | Not_Started | Priority | Five |
| Actual Date | | Projected Date | 06/30/2025 |
| Actual Cost | \$0.00 | Contractor | |
| Comments | No Comments | | |
| Assignment | None | New Value | 0 |
| Designated Staff | | | |

Brock Avenue - Gardendale Street To Imperial Highway

Sidewalks - Exterior : Sidewalks , Vehicular Traffic

West Side

Alley North Of Puritan Avenue @ 33.918859925752, -118.153631240129

Sidewalks , Vehicular Traffic : Cross Walks and Detectable Warnings

Finding

There are no detectable warnings where the pedestrian route crosses vehicular traffic.

On-Site Finding Not Found

Recommendation

Provide detectable warnings.

Recommendation See Recommendation

Costing Info (Estimated)

Install compliant detectable warnings \$190



Code Reference ADA 705,CA 11B-705.1.2.5,CA 11B-247.1.2.5

Progress

| | | | |
|-------------------------|-------------|-----------------------|------------|
| Record Number | 359863 | Resolution | None |
| Progress | Not_Started | Priority | Five |
| Actual Date | | Projected Date | 06/30/2025 |
| Actual Cost | \$0.00 | Contractor | |
| Comments | No Comments | New Value | 0 |
| Assignment | None | | |
| Designated Staff | | | |

Brock Avenue - Gardendale Street To Imperial Highway

Sidewalks - Exterior : Sidewalks

West Side

Alley North Of Puritan Avenue @ 33.918859925752, -118.153631240129

Sidewalks : Vehicular Traffic Cross Slope

Finding

Cross slope at vehicular traffic is not compliant.

On-Site Finding 7.20 percent

Recommendation

Repave the surface to provide a compliant cross slope.

Recommendation Up to 2.08 percent

Costing Info (Estimated)

Repave surface \$1,092



Code Reference ADA 206, 302, CA 11B-403.3

Progress

| | | | |
|-------------------------|-------------|-----------------------|------------|
| Record Number | 359864 | Resolution | None |
| Progress | Not_Started | Priority | Five |
| Actual Date | | Projected Date | 06/30/2025 |
| Actual Cost | \$0.00 | Contractor | |
| Comments | No Comments | | |
| Assignment | None | New Value | 0 |
| Designated Staff | | | |

Brock Avenue - Gardendale Street To Imperial Highway

Sidewalks - Exterior : Sidewalks , Hazards & Gratings

West Side

Change In Level North Of Puritan Avenue @ 33.918875506168, -118.153611123562

Sidewalks , Hazards & Gratings : Curb is on Path of Travel

Finding

There is a curb on the designated path of travel.

On-Site Finding Not Compliant

Recommendation

Provide a compliant curb ramp.

Recommendation See Recommendation

Costing Info (Estimated)

Install curb ramp \$2,500



Code Reference ADA 402, 303, 406, 403.4, 303.4

Progress

| | | | |
|-------------------------|-------------|-----------------------|------------|
| Record Number | 359820 | Resolution | None |
| Progress | Not_Started | Priority | Five |
| Actual Date | | Projected Date | 06/30/2025 |
| Actual Cost | \$0.00 | Contractor | |
| Comments | No Comments | New Value | 0 |
| Assignment | None | | |
| Designated Staff | | | |

Brock Avenue - Gardendale Street To Imperial Highway

Sidewalks - Exterior : Sidewalks , Hazards & Gratings

West Side

Curb North Of Cheyenne Avenue @ 33.918202207032, -118.154123425484

Sidewalks , Hazards & Gratings : Curb is on Path of Travel

Finding

There is a curb on the designated path of travel.

On-Site Finding Not Compliant

Recommendation

Provide a compliant curb ramp.

Recommendation See Recommendation

Costing Info (Estimated)

Install curb ramp \$2,500



Code Reference ADA 402, 303, 406, 403.4, 303.4

Progress

| | | | |
|-------------------------|-------------|-----------------------|------------|
| Record Number | 359827 | Resolution | None |
| Progress | Not_Started | Priority | Five |
| Actual Date | | Projected Date | 06/30/2025 |
| Actual Cost | \$0.00 | Contractor | |
| Comments | No Comments | New Value | 0 |
| Assignment | None | | |
| Designated Staff | | | |

Brock Avenue - Gardendale Street To Imperial Highway

Sidewalks - Exterior : Sidewalks , Hazards & Gratings

West Side

Curb North Of Comolette Avenue @ 33.920222088479, -118.152585178614

Sidewalks , Hazards & Gratings : Curb is on Path of Travel

Finding

There is a curb on the designated path of travel.

On-Site Finding Not Compliant

Recommendation

Provide a compliant curb ramp.

Recommendation See Recommendation

Costing Info (Estimated)

Install curb ramp \$2,500



Code Reference ADA 402, 303, 406, 403.4, 303.4

Progress

| | | | |
|-------------------------|-------------|-----------------------|------------|
| Record Number | 359824 | Resolution | None |
| Progress | Not_Started | Priority | Five |
| Actual Date | | Projected Date | 06/30/2025 |
| Actual Cost | \$0.00 | Contractor | |
| Comments | No Comments | | |
| Assignment | None | New Value | 0 |
| Designated Staff | | | |

Brock Avenue - Gardendale Street To Imperial Highway

Sidewalks - Exterior : Sidewalks , Hazards & Gratings

West Side

Curb North Of Comolette Avenue @ 33.920180912311, -118.152645528316

Sidewalks , Hazards & Gratings : Curb is on Path of Travel

Finding

There is a curb on the designated path of travel.

On-Site Finding Not Compliant

Recommendation

Provide a compliant curb ramp.

Recommendation See Recommendation

Costing Info (Estimated)

Install curb ramp \$2,500



Code Reference ADA 402, 303, 406, 403.4, 303.4

Progress

| | | | |
|-------------------------|-------------|-----------------------|------------|
| Record Number | 359844 | Resolution | None |
| Progress | Not_Started | Priority | Five |
| Actual Date | | Projected Date | 06/30/2025 |
| Actual Cost | \$0.00 | Contractor | |
| Comments | No Comments | New Value | 0 |
| Assignment | None | | |
| Designated Staff | | | |

Brock Avenue - Gardendale Street To Imperial Highway

Sidewalks - Exterior : Sidewalks , Hazards & Gratings

West Side

Curb North Of Devenir Avenue @ 33.919494268947, -118.153143078089

Sidewalks , Hazards & Gratings : Curb is on Path of Travel

Finding

There is a curb on the designated path of travel.

On-Site Finding Not Compliant

Recommendation

Provide a compliant curb ramp.

Recommendation See Recommendation

Costing Info (Estimated)

Install curb ramp \$2,500



Code Reference ADA 402, 303, 406, 403.4, 303.4

Progress

| | | | |
|-------------------------|-------------|-----------------------|------------|
| Record Number | 359830 | Resolution | None |
| Progress | Not_Started | Priority | Five |
| Actual Date | | Projected Date | 06/30/2025 |
| Actual Cost | \$0.00 | Contractor | |
| Comments | No Comments | New Value | 0 |
| Assignment | None | | |
| Designated Staff | | | |

Brock Avenue - Gardendale Street To Imperial Highway

Sidewalks - Exterior : Sidewalks , Hazards & Gratings

West Side

Curb North Of Devenir Avenue @ 33.919546574228, -118.153101503849

Sidewalks , Hazards & Gratings : Curb is on Path of Travel

Finding

There is a curb on the designated path of travel.

On-Site Finding Not Compliant

Recommendation

Provide a compliant curb ramp.

Recommendation See Recommendation

Costing Info (Estimated)

Install curb ramp \$2,500



Code Reference ADA 402, 303, 406, 403.4, 303.4

Progress

| | | | |
|-------------------------|-------------|-----------------------|------------|
| Record Number | 359836 | Resolution | None |
| Progress | Not_Started | Priority | Five |
| Actual Date | | Projected Date | 06/30/2025 |
| Actual Cost | \$0.00 | Contractor | |
| Comments | No Comments | New Value | 0 |
| Assignment | None | | |
| Designated Staff | | | |

Brock Avenue - Gardendale Street To Imperial Highway

Sidewalks - Exterior : Sidewalks , Hazards & Gratings

West Side

Curb North Of Gardendale Street @ 33.916927932120, -118.155084997416

Sidewalks , Hazards & Gratings : Curb is on Path of Travel

Finding

There is a curb on the designated path of travel.

On-Site Finding Not Compliant

Recommendation

Provide a compliant curb ramp.

Recommendation See Recommendation

Costing Info (Estimated)

Install curb ramp \$2,500



Code Reference ADA 402, 303, 406, 403.4, 303.4

Progress

| | | | |
|-------------------------|-------------|-----------------------|------------|
| Record Number | 359828 | Resolution | None |
| Progress | Not_Started | Priority | Five |
| Actual Date | | Projected Date | 06/30/2025 |
| Actual Cost | \$0.00 | Contractor | |
| Comments | No Comments | New Value | 0 |
| Assignment | None | | |
| Designated Staff | | | |

Brock Avenue - Gardendale Street To Imperial Highway

Sidewalks - Exterior : Sidewalks , Hazards & Gratings

West Side

Curb North Of Priscilla Avenue @ 33.917530015479, -118.154630362988

Sidewalks , Hazards & Gratings : Curb is on Path of Travel

Finding

There is a curb on the designated path of travel.

On-Site Finding Not Compliant


Recommendation

Provide a compliant curb ramp.

Recommendation See Recommendation

Costing Info (Estimated)

Install curb ramp \$2,500



Code Reference ADA 402, 303, 406, 403.4, 303.4

Progress

| | | | |
|-------------------------|-------------|-----------------------|------------|
| Record Number | 359832 | Resolution | None |
| Progress | Not_Started | Priority | Five |
| Actual Date | | Projected Date | 06/30/2025 |
| Actual Cost | \$0.00 | Contractor | |
| Comments | No Comments | New Value | 0 |
| Assignment | None | | |
| Designated Staff | | | |

Brock Avenue - Gardendale Street To Imperial Highway

Sidewalks - Exterior : Sidewalks , Hazards & Gratings

West Side

Curb North Of Priscilla Avenue @ 33.917557838082, -118.154610246420

Sidewalks , Hazards & Gratings : Curb is on Path of Travel

Finding

There is a curb on the designated path of travel.

On-Site Finding Not Compliant

Recommendation

Provide a compliant curb ramp.

Recommendation See Recommendation

Costing Info (Estimated)

Install curb ramp \$2,500



Code Reference ADA 402, 303, 406, 403.4, 303.4

Progress

| | | | |
|-------------------------|-------------|-----------------------|------------|
| Record Number | 359839 | Resolution | None |
| Progress | Not_Started | Priority | Five |
| Actual Date | | Projected Date | 06/30/2025 |
| Actual Cost | \$0.00 | Contractor | |
| Comments | No Comments | New Value | 0 |
| Assignment | None | | |
| Designated Staff | | | |

Brock Avenue - Gardendale Street To Imperial Highway

Sidewalks - Exterior : Sidewalks , Hazards & Gratings

West Side

Curb North Of Puritan Avenue @ 33.918824313363, -118.153663426638

Sidewalks , Hazards & Gratings : Curb is on Path of Travel

Finding

There is a curb on the designated path of travel.

On-Site Finding Not Compliant

Recommendation

Provide a compliant curb ramp.

Recommendation See Recommendation

Costing Info (Estimated)

Install curb ramp \$2,500



Code Reference ADA 402, 303, 406, 403.4, 303.4

Progress

| | | | |
|-------------------------|-------------|-----------------------|------------|
| Record Number | 359843 | Resolution | None |
| Progress | Not_Started | Priority | Five |
| Actual Date | | Projected Date | 06/30/2025 |
| Actual Cost | \$0.00 | Contractor | |
| Comments | No Comments | New Value | 0 |
| Assignment | None | | |
| Designated Staff | | | |

Brock Avenue - Gardendale Street To Imperial Highway

Sidewalks - Exterior : Sidewalks

West Side

Lyndorra Street West Crossing @ 33.922234132142, -118.151337951422

Sidewalks : Vehicular Traffic Slope

Finding

Slope at vehicular traffic is not compliant.

On-Site Finding 7.80 percent

Recommendation

Repave the surface to provide a compliant slope.

Recommendation Up to 5.00 percent

Costing Info (Estimated)

Repave surface \$1,092



Code Reference

Progress

| | | | |
|-------------------------|-------------|-----------------------|------------|
| Record Number | 359859 | Resolution | None |
| Progress | Not_Started | Priority | Five |
| Actual Date | | Projected Date | 06/30/2025 |
| Actual Cost | \$0.00 | Contractor | |
| Comments | No Comments | New Value | 0 |
| Assignment | None | | |
| Designated Staff | | | |

Brock Avenue - Gardendale Street To Imperial Highway

Sidewalks - Exterior : Sidewalks

West Side

Lyndorra Street West Crossing @ 33.922234132142, -118.151337951422

Sidewalks : Vehicular Traffic Cross Slope

Finding

Cross slope at vehicular traffic is not compliant.

On-Site Finding 4.70 percent

Recommendation

Repave the surface to provide a compliant cross slope.

Recommendation Up to 2.08 percent

Costing Info (Estimated)

Repave surface \$1,092



Code Reference ADA 206, 302, CA 11B-403.3

Progress

| | | | |
|-------------------------|-------------|-----------------------|------------|
| Record Number | 359860 | Resolution | None |
| Progress | Not_Started | Priority | Five |
| Actual Date | | Projected Date | 06/30/2025 |
| Actual Cost | \$0.00 | Contractor | |
| Comments | No Comments | | |
| Assignment | None | New Value | 0 |
| Designated Staff | | | |

Brock Avenue - Gardendale Street To Imperial Highway

Sidewalks - Exterior : Sidewalks , Hazards & Gratings

West Side

Northwest Corner Of Adoree Street @ 33.920592673100, -118.152311593294

Sidewalks , Hazards & Gratings : Curb is on Path of Travel

Finding

There is a curb on the designated path of travel.

On-Site Finding Not Compliant

Recommendation

Provide a compliant curb ramp.

Recommendation See Recommendation

Costing Info (Estimated)

Install curb ramp \$2,500



Code Reference ADA 402, 303, 406, 403.4, 303.4

Progress

| | | | |
|-------------------------|-------------|-----------------------|------------|
| Record Number | 359831 | Resolution | None |
| Progress | Not_Started | Priority | Five |
| Actual Date | | Projected Date | 06/30/2025 |
| Actual Cost | \$0.00 | Contractor | |
| Comments | No Comments | New Value | 0 |
| Assignment | None | | |
| Designated Staff | | | |

Brock Avenue - Gardendale Street To Imperial Highway

Sidewalks - Exterior : Sidewalks , Hazards & Gratings

West Side

Northwest Corner Of Devenir Avenue @ 33.919249435291, -118.153329491615

Sidewalks , Hazards & Gratings : Curb is on Path of Travel

Finding

There is a curb on the designated path of travel.

On-Site Finding Not Compliant

Recommendation

Provide a compliant curb ramp.

Recommendation See Recommendation

Costing Info (Estimated)

Install curb ramp \$2,500



Code Reference ADA 402, 303, 406, 403.4, 303.4

Progress

| | | | |
|-------------------------|-------------|-----------------------|------------|
| Record Number | 359829 | Resolution | None |
| Progress | Not_Started | Priority | Five |
| Actual Date | | Projected Date | 06/30/2025 |
| Actual Cost | \$0.00 | Contractor | |
| Comments | No Comments | New Value | 0 |
| Assignment | None | | |
| Designated Staff | | | |

Brock Avenue - Gardendale Street To Imperial Highway

Sidewalks - Exterior : Sidewalks , Hazards & Gratings

West Side

Northwest Corner Of Lyndorra Street @ 33.922295338477, -118.151297718287

Sidewalks , Hazards & Gratings : Curb is on Path of Travel

Finding

There is a curb on the designated path of travel.

On-Site Finding Not Compliant

Recommendation

Provide a compliant curb ramp.

Recommendation See Recommendation

Costing Info (Estimated)

Install curb ramp \$2,500



Code Reference ADA 402, 303, 406, 403.4, 303.4

Progress

| | | | |
|-------------------------|-------------|-----------------------|------------|
| Record Number | 359846 | Resolution | None |
| Progress | Not_Started | Priority | Five |
| Actual Date | | Projected Date | 06/30/2025 |
| Actual Cost | \$0.00 | Contractor | |
| Comments | No Comments | New Value | 0 |
| Assignment | None | | |
| Designated Staff | | | |

Brock Avenue - Gardendale Street To Imperial Highway

Sidewalks - Exterior : Sidewalks , Hazards & Gratings

West Side

Northwest Corner Of Priscilla Avenue @ 33.917315224677, -118.154783248901

Sidewalks , Hazards & Gratings : Curb is on Path of Travel

Finding

There is a curb on the designated path of travel.

On-Site Finding Not Compliant


Recommendation

Provide a compliant curb ramp.

Recommendation See Recommendation

Costing Info (Estimated)

Install curb ramp \$2,500



Code Reference ADA 402, 303, 406, 403.4, 303.4

Progress

| | | | |
|-------------------------|-------------|-----------------------|------------|
| Record Number | 359838 | Resolution | None |
| Progress | Not_Started | Priority | Five |
| Actual Date | | Projected Date | 06/30/2025 |
| Actual Cost | \$0.00 | Contractor | |
| Comments | No Comments | New Value | 0 |
| Assignment | None | | |
| Designated Staff | | | |

Brock Avenue - Gardendale Street To Imperial Highway

Sidewalks - Exterior : Sidewalks , Hazards & Gratings

West Side

Northwest Corner Of Puritan Avenue @ 33.918582816453, -118.153845816851

Sidewalks , Hazards & Gratings : Curb is on Path of Travel

Finding

There is a curb on the designated path of travel.

On-Site Finding Not Compliant

Recommendation

Provide a compliant curb ramp.

Recommendation See Recommendation

Costing Info (Estimated)

Install curb ramp \$2,500



Code Reference ADA 402, 303, 406, 403.4, 303.4

Progress

| | | | |
|-------------------------|-------------|-----------------------|------------|
| Record Number | 359825 | Resolution | None |
| Progress | Not_Started | Priority | Five |
| Actual Date | | Projected Date | 06/30/2025 |
| Actual Cost | \$0.00 | Contractor | |
| Comments | No Comments | New Value | 0 |
| Assignment | None | | |
| Designated Staff | | | |

Brock Avenue - Gardendale Street To Imperial Highway

Sidewalks - Exterior : Sidewalks , Hazards & Gratings

West Side

Northwest Corner Of Puritan Avenue @ 33.918441479235, -118.153937011957

Sidewalks , Hazards & Gratings : Curb is on Path of Travel

Finding

There is a curb on the designated path of travel.

On-Site Finding Not Compliant

Recommendation

Provide a compliant curb ramp.

Recommendation See Recommendation

Costing Info (Estimated)

Install curb ramp \$2,500



Code Reference ADA 402, 303, 406, 403.4, 303.4

Progress

| | | | |
|-------------------------|-------------|-----------------------|------------|
| Record Number | 359821 | Resolution | None |
| Progress | Not_Started | Priority | Five |
| Actual Date | | Projected Date | 06/30/2025 |
| Actual Cost | \$0.00 | Contractor | |
| Comments | No Comments | New Value | 0 |
| Assignment | None | | |
| Designated Staff | | | |

Brock Avenue - Gardendale Street To Imperial Highway

Sidewalks - Exterior : Sidewalks , Vehicular Traffic

West Side

Puritan Avenue West Crossing @ 33.918529397690, -118.153895437717

Sidewalks , Vehicular Traffic : Cross Walks and Detectable Warnings

Finding

There are no detectable warnings where the pedestrian route crosses vehicular traffic.

On-Site Finding Not Found

Recommendation

Provide detectable warnings.

Recommendation See Recommendation

Costing Info (Estimated)

Install compliant detectable warnings \$190



Code Reference ADA 705,CA 11B-705.1.2.5,CA 11B-247.1.2.5

Progress

| | | | |
|-------------------------|-------------|-----------------------|------------|
| Record Number | 359854 | Resolution | None |
| Progress | Not_Started | Priority | Five |
| Actual Date | | Projected Date | 06/30/2025 |
| Actual Cost | \$0.00 | Contractor | |
| Comments | No Comments | New Value | 0 |
| Assignment | None | | |
| Designated Staff | | | |

Brock Avenue - Gardendale Street To Imperial Highway

Sidewalks - Exterior : Sidewalks

West Side

Sidewalk North Of Adoree Street @ 33.921777865344, -118.151685297489

Sidewalks : Missing Sidewalk

Finding

Section of sidewalk is missing and consists of dirt, grass or gravel.

On-Site Finding 186.00 feet

Recommendation

Provide a compliant sidewalk for the missing section.

Recommendation See Recommendation

Costing Info (Estimated)

\$1,260



Code Reference ADA 206, 302,CA 11B-302,CA 11B-206

Progress

| | | | |
|-------------------------|-------------|-----------------------|------------|
| Record Number | 359815 | Resolution | None |
| Progress | Not_Started | Priority | Five |
| Actual Date | | Projected Date | 06/30/2025 |
| Actual Cost | \$0.00 | Contractor | |
| Comments | No Comments | | |
| Assignment | None | New Value | 0 |
| Designated Staff | | | |

Brock Avenue - Gardendale Street To Imperial Highway

Sidewalks - Exterior : Sidewalks

West Side

Sidewalk North Of Adoree Street @ 33.920633849069, -118.152276724577

Sidewalks : Missing Sidewalk

Finding

Section of sidewalk is missing and consists of dirt, grass or gravel.

On-Site Finding 387.00 feet

Recommendation

Provide a compliant sidewalk for the missing section.

Recommendation See Recommendation

Costing Info (Estimated)

\$1,260



Code Reference ADA 206, 302,CA 11B-302,CA 11B-206

Progress

| | | | |
|-------------------------|-------------|-----------------------|------------|
| Record Number | 359814 | Resolution | None |
| Progress | Not_Started | Priority | Five |
| Actual Date | | Projected Date | 06/30/2025 |
| Actual Cost | \$0.00 | Contractor | |
| Comments | No Comments | New Value | 0 |
| Assignment | None | | |
| Designated Staff | | | |

Brock Avenue - Gardendale Street To Imperial Highway

Sidewalks - Exterior : Sidewalks , Surface

West Side

Sidewalk North Of Cheyenne Avenue @ 33.918206658614, -118.154116719961

Sidewalks , Surface : Cross Slope

Finding

Sidewalk cross slope is not compliant.

On-Site Finding 4.20 percent for 100.00 feet

Recommendation

Repave the sidewalk surface with the recommended cross slope.

Recommendation Up to 2.08 percent

Costing Info (Estimated)

Repave surface \$1,092



Code Reference ADA 206, 302,CA 11B-403.3

Progress

| | | | |
|-------------------------|-------------|-----------------------|------------|
| Record Number | 359809 | Resolution | None |
| Progress | Not_Started | Priority | Five |
| Actual Date | | Projected Date | 06/30/2025 |
| Actual Cost | \$0.00 | Contractor | |
| Comments | No Comments | New Value | 0 |
| Assignment | None | | |
| Designated Staff | | | |

Brock Avenue - Gardendale Street To Imperial Highway

Sidewalks - Exterior : Sidewalks

West Side

Sidewalk North Of Comolette Avenue @ 33.919948322229, -118.152801096439

Sidewalks : Missing Sidewalk

Finding

Section of sidewalk is missing and consists of dirt, grass or gravel.

On-Site Finding 101.00 feet

Recommendation

Provide a compliant sidewalk for the missing section.

Recommendation See Recommendation

Costing Info (Estimated)

\$1,260



Code Reference ADA 206, 302,CA 11B-302,CA 11B-206

Progress

| | | | |
|-------------------------|-------------|-----------------------|------------|
| Record Number | 359817 | Resolution | None |
| Progress | Not_Started | Priority | Five |
| Actual Date | | Projected Date | 06/30/2025 |
| Actual Cost | \$0.00 | Contractor | |
| Comments | No Comments | New Value | 0 |
| Assignment | None | | |
| Designated Staff | | | |

Brock Avenue - Gardendale Street To Imperial Highway

Sidewalks - Exterior : Sidewalks

West Side

Sidewalk North Of Comolette Avenue @ 33.920227652825, -118.152583837509

Sidewalks : Missing Sidewalk

Finding

Section of sidewalk is missing and consists of dirt, grass or gravel.

On-Site Finding 109.00 feet

Recommendation

Provide a compliant sidewalk for the missing section.

Recommendation See Recommendation

Costing Info (Estimated)

\$1,260



Code Reference ADA 206, 302,CA 11B-302,CA 11B-206

Progress

| | | | |
|-------------------------|-------------|-----------------------|------------|
| Record Number | 359806 | Resolution | None |
| Progress | Not_Started | Priority | Five |
| Actual Date | | Projected Date | 06/30/2025 |
| Actual Cost | \$0.00 | Contractor | |
| Comments | No Comments | New Value | 0 |
| Assignment | None | | |
| Designated Staff | | | |

Brock Avenue - Gardendale Street To Imperial Highway

Sidewalks - Exterior : Sidewalks

West Side

Sidewalk North Of Devenir Avenue @ 33.919263902754, -118.153318762779

Sidewalks : Missing Sidewalk

Finding

Section of sidewalk is missing and consists of dirt, grass or gravel.

On-Site Finding 111.00 feet

Recommendation

Provide a compliant sidewalk for the missing section.

Recommendation See Recommendation

Costing Info (Estimated)

\$1,260



Code Reference ADA 206, 302,CA 11B-302,CA 11B-206

Progress

| | | | |
|-------------------------|-------------|-----------------------|------------|
| Record Number | 359810 | Resolution | None |
| Progress | Not_Started | Priority | Five |
| Actual Date | | Projected Date | 06/30/2025 |
| Actual Cost | \$0.00 | Contractor | |
| Comments | No Comments | New Value | 0 |
| Assignment | None | | |
| Designated Staff | | | |

Brock Avenue - Gardendale Street To Imperial Highway

Sidewalks - Exterior : Sidewalks

West Side

Sidewalk North Of Devenir Avenue @ 33.919549912862, -118.153098821640

Sidewalks : Width

Finding

Sidewalk does not have enough width.

On-Site Finding 47.00 inches for 105.00 feet

Recommendation

Widen the sidewalk to the recommended value.

Recommendation At least 48.00 inches

Costing Info (Estimated)

\$1,260



Code Reference ADA 206, 302, CA 11B-403.5.1

Progress

| | | | |
|-------------------------|-------------|-----------------------|------------|
| Record Number | 359819 | Resolution | None |
| Progress | Not_Started | Priority | Five |
| Actual Date | | Projected Date | 06/30/2025 |
| Actual Cost | \$0.00 | Contractor | |
| Comments | No Comments | New Value | 0 |
| Assignment | None | | |
| Designated Staff | | | |

Brock Avenue - Gardendale Street To Imperial Highway

Sidewalks - Exterior : Sidewalks , Surface

West Side

Sidewalk North Of Gardendale Street @ 33.916716478544, -118.155244588852

Sidewalks , Surface : Cross Slope

Finding

Sidewalk cross slope is not compliant.

On-Site Finding 2.60 percent for 9.00 feet

Recommendation

Repave the sidewalk surface with the recommended cross slope.

Recommendation Up to 2.08 percent

Costing Info (Estimated)

Repave surface \$1,092



Code Reference ADA 206, 302,CA 11B-403.3

Progress

| | | | |
|-------------------------|-------------|-----------------------|------------|
| Record Number | 359807 | Resolution | None |
| Progress | Not_Started | Priority | Five |
| Actual Date | | Projected Date | 06/30/2025 |
| Actual Cost | \$0.00 | Contractor | |
| Comments | No Comments | New Value | 0 |
| Assignment | None | | |
| Designated Staff | | | |

Brock Avenue - Gardendale Street To Imperial Highway

Sidewalks - Exterior : Sidewalks , Surface

West Side

Sidewalk North Of Gardendale Street @ 33.916716478544, -118.155244588852

Sidewalks , Surface : Running Slope

Finding

Sidewalk running slope is not compliant.

On-Site Finding 9.00 percent for 6.00 feet

Recommendation

Repave the sidewalk surface with the recommended running slope.

Recommendation Up to 5.00 percent

Costing Info (Estimated)

Repave surface \$1,184



Code Reference ADA 206, 302

Progress

| | | | |
|-------------------------|-------------|-----------------------|------------|
| Record Number | 359808 | Resolution | None |
| Progress | Not_Started | Priority | Five |
| Actual Date | | Projected Date | 06/30/2025 |
| Actual Cost | \$0.00 | Contractor | |
| Comments | No Comments | New Value | 0 |
| Assignment | None | | |
| Designated Staff | | | |

Brock Avenue - Gardendale Street To Imperial Highway

Sidewalks - Exterior : Sidewalks , Surface

West Side

Sidewalk North Of Gardendale Street @ 33.916963545302, -118.155060857534

Sidewalks , Surface : Cross Slope

Finding

Sidewalk cross slope is not compliant.

On-Site Finding 2.90 percent for 17.00 feet

Recommendation

Repave the sidewalk surface with the recommended cross slope.

Recommendation Up to 2.08 percent

Costing Info (Estimated)

Repave surface \$1,092



Code Reference ADA 206, 302, CA 11B-403.3

Progress

| | | | |
|-------------------------|-------------|-----------------------|------------|
| Record Number | 359816 | Resolution | None |
| Progress | Not_Started | Priority | Five |
| Actual Date | | Projected Date | 06/30/2025 |
| Actual Cost | \$0.00 | Contractor | |
| Comments | No Comments | New Value | 0 |
| Assignment | None | | |
| Designated Staff | | | |

Brock Avenue - Gardendale Street To Imperial Highway

Sidewalks - Exterior : Sidewalks

West Side

Sidewalk North Of Lyndorra Street @ 33.922315369632, -118.151278942823

Sidewalks : Missing Sidewalk

Finding

Section of sidewalk is missing and consists of dirt, grass or gravel.

On-Site Finding 350.00 feet

Recommendation

Provide a compliant sidewalk for the missing section.

Recommendation See Recommendation

Costing Info (Estimated)

\$1,260



Code Reference ADA 206, 302,CA 11B-302,CA 11B-206

Progress

| | | | |
|-------------------------|-------------|-----------------------|------------|
| Record Number | 359813 | Resolution | None |
| Progress | Not_Started | Priority | Five |
| Actual Date | | Projected Date | 06/30/2025 |
| Actual Cost | \$0.00 | Contractor | |
| Comments | No Comments | New Value | 0 |
| Assignment | None | | |
| Designated Staff | | | |

Brock Avenue - Gardendale Street To Imperial Highway

Sidewalks - Exterior : Sidewalks

West Side

Sidewalk North Of Priscilla Avenue @ 33.917316337584, -118.154771178961

Sidewalks : Missing Sidewalk

Finding

Section of sidewalk is missing and consists of dirt, grass or gravel.

On-Site Finding 92.00 feet

Recommendation

Provide a compliant sidewalk for the missing section.

Recommendation See Recommendation

Costing Info (Estimated)

\$1,260



Code Reference ADA 206, 302,CA 11B-302,CA 11B-206

Progress

| | | | |
|-------------------------|-------------|-----------------------|------------|
| Record Number | 359812 | Resolution | None |
| Progress | Not_Started | Priority | Five |
| Actual Date | | Projected Date | 06/30/2025 |
| Actual Cost | \$0.00 | Contractor | |
| Comments | No Comments | | |
| Assignment | None | New Value | 0 |
| Designated Staff | | | |

Brock Avenue - Gardendale Street To Imperial Highway

Sidewalks - Exterior : Sidewalks , Surface

West Side

Sidewalk North Of Puritan Avenue @ 33.918982343228, -118.153545409441

Sidewalks , Surface : Cross Slope

Finding

Sidewalk cross slope is not compliant.

On-Site Finding 6.90 percent for 8.00 feet

Recommendation

Repave the sidewalk surface with the recommended cross slope.

Recommendation Up to 2.08 percent

Costing Info (Estimated)

Repave surface \$1,092



Code Reference ADA 206, 302, CA 11B-403.3

Progress

| | | | |
|-------------------------|-------------|-----------------------|------------|
| Record Number | 359818 | Resolution | None |
| Progress | Not_Started | Priority | Five |
| Actual Date | | Projected Date | 06/30/2025 |
| Actual Cost | \$0.00 | Contractor | |
| Comments | No Comments | | |
| Assignment | None | New Value | 0 |
| Designated Staff | | | |

Brock Avenue - Gardendale Street To Imperial Highway

Sidewalks - Exterior : Sidewalks , Surface

West Side

Sidewalk North Of Puritan Avenue @ 33.918993472080, -118.153537362814

Sidewalks , Surface : Cross Slope

Finding

Sidewalk cross slope is not compliant.

On-Site Finding 2.80 percent for 11.00 feet

Recommendation

Repave the sidewalk surface with the recommended cross slope.

Recommendation Up to 2.08 percent

Costing Info (Estimated)

Repave surface \$1,092



Code Reference ADA 206, 302, CA 11B-403.3

Progress

| | | | |
|-------------------------|-------------|-----------------------|------------|
| Record Number | 359811 | Resolution | None |
| Progress | Not_Started | Priority | Five |
| Actual Date | | Projected Date | 06/30/2025 |
| Actual Cost | \$0.00 | Contractor | |
| Comments | No Comments | New Value | 0 |
| Assignment | None | | |
| Designated Staff | | | |

Brock Avenue - Gardendale Street To Imperial Highway

Sidewalks - Exterior : Sidewalks , Hazards & Gratings

West Side

Southwest Corner Of Adoree Street

Sidewalks , Hazards & Gratings : Curb is on Path of Travel

Finding

There is a curb on the designated path of travel.

On-Site Finding Not Compliant


Recommendation

Provide a compliant curb ramp.

Recommendation See Recommendation

Costing Info (Estimated)

Install curb ramp \$2,500



Code Reference ADA 402, 303, 406, 403.4, 303.4

Progress

| | | | |
|-------------------------|-------------|-----------------------|------------|
| Record Number | 359833 | Resolution | None |
| Progress | Not_Started | Priority | Five |
| Actual Date | | Projected Date | 06/30/2025 |
| Actual Cost | \$0.00 | Contractor | |
| Comments | No Comments | New Value | 0 |
| Assignment | None | | |
| Designated Staff | | | |

Brock Avenue - Gardendale Street To Imperial Highway

Sidewalks - Exterior : Sidewalks , Hazards & Gratings

West Side

Southwest Corner Of Comolette Avenue @ 33.919798084278, -118.152920454741

Sidewalks , Hazards & Gratings : Curb is on Path of Travel

Finding

There is a curb on the designated path of travel.

On-Site Finding Not Compliant

Recommendation

Provide a compliant curb ramp.

Recommendation See Recommendation

Costing Info (Estimated)

Install curb ramp \$2,500



Code Reference ADA 402, 303, 406, 403.4, 303.4

Progress

| | | | |
|-------------------------|-------------|-----------------------|------------|
| Record Number | 359826 | Resolution | None |
| Progress | Not_Started | Priority | Five |
| Actual Date | | Projected Date | 06/30/2025 |
| Actual Cost | \$0.00 | Contractor | |
| Comments | No Comments | New Value | 0 |
| Assignment | None | | |
| Designated Staff | | | |

Brock Avenue - Gardendale Street To Imperial Highway

Sidewalks - Exterior : Sidewalks , Hazards & Gratings

West Side

Southwest Corner Of Devenir Avenue @ 33.919122566665, -118.153426051140

Sidewalks , Hazards & Gratings : Curb is on Path of Travel

Finding

There is a curb on the designated path of travel.

On-Site Finding Not Compliant

Recommendation

Provide a compliant curb ramp.

Recommendation See Recommendation

Costing Info (Estimated)

Install curb ramp \$2,500



Code Reference ADA 402, 303, 406, 403.4, 303.4

Progress

| | | | |
|-------------------------|-------------|-----------------------|------------|
| Record Number | 359842 | Resolution | None |
| Progress | Not_Started | Priority | Five |
| Actual Date | | Projected Date | 06/30/2025 |
| Actual Cost | \$0.00 | Contractor | |
| Comments | No Comments | New Value | 0 |
| Assignment | None | | |
| Designated Staff | | | |

Brock Avenue - Gardendale Street To Imperial Highway

Sidewalks - Exterior : Sidewalks , Hazards & Gratings

West Side

Southwest Corner Of Priscilla Avenue @ 33.917181675718, -118.154905289412

Sidewalks , Hazards & Gratings : Curb is on Path of Travel

Finding

There is a curb on the designated path of travel.

On-Site Finding Not Compliant

Recommendation

Provide a compliant curb ramp.

Recommendation See Recommendation

Costing Info (Estimated)

Install curb ramp \$2,500



Code Reference ADA 402, 303, 406, 403.4, 303.4

Progress

| | | | |
|-------------------------|-------------|-----------------------|------------|
| Record Number | 359841 | Resolution | None |
| Progress | Not_Started | Priority | Five |
| Actual Date | | Projected Date | 06/30/2025 |
| Actual Cost | \$0.00 | Contractor | |
| Comments | No Comments | New Value | 0 |
| Assignment | None | | |
| Designated Staff | | | |

Brock Avenue - Gardendale Street To Imperial Highway

Sidewalks - Exterior : Sidewalks , Hazards & Gratings

West Side

Tree North Of Gardendale Street @ 33.916935722505, -118.155086338520

Sidewalks , Hazards & Gratings : Overhead Obstruction Height

Finding

Overhead obstruction height is not compliant.

On-Site Finding 48.00 inches

Recommendation

Provide a compliant vertical clearance height.

Recommendation At least 80.00 inches

Costing Info (Estimated)

Unassigned



Code Reference ADA 206, 307.4, CA 11B-307.4

Progress

| | | | |
|-------------------------|-------------|-----------------------|------------|
| Record Number | 359823 | Resolution | None |
| Progress | Not_Started | Priority | Five |
| Actual Date | | Projected Date | 06/30/2025 |
| Actual Cost | \$0.00 | Contractor | |
| Comments | No Comments | | |
| Assignment | None | New Value | 0 |
| Designated Staff | | | |

Brock Avenue - Gardendale Street To Imperial Highway

Sidewalks - Exterior : Sidewalks , Hazards & Gratings

West Side

Tree North Of Puritan Avenue @ 33.918829877799, -118.153655380011

Sidewalks , Hazards & Gratings : Overhead Obstruction Height

Finding

Overhead obstruction height is not compliant.

On-Site Finding 74.00 inches

Recommendation

Provide a compliant vertical clearance height.

Recommendation At least 80.00 inches

Costing Info (Estimated)

Unassigned



Code Reference ADA 206, 307.4,CA 11B-307.4

Progress

| | | | |
|-------------------------|-------------|-----------------------|------------|
| Record Number | 359834 | Resolution | None |
| Progress | Not_Started | Priority | Five |
| Actual Date | | Projected Date | 06/30/2025 |
| Actual Cost | \$0.00 | Contractor | |
| Comments | No Comments | New Value | 0 |
| Assignment | None | | |
| Designated Staff | | | |

Brock Avenue - Gardendale Street To Imperial Highway

Sidewalks - Exterior : Sidewalks

West Side @ 33.916716478544, -118.155244588852

Sidewalks : 60X60 Turn Area

Finding

There is no 60X60 turn area at every 200 feet.

On-Site Finding Not Found

Recommendation

Provide a 60X60 turn every 200 feet on the sidewalk.

Recommendation See Recommendation

Costing Info (Estimated)

\$2,400



Code Reference ADA 206, 302

Progress

| | | | |
|-------------------------|-------------|-----------------------|------------|
| Record Number | 360159 | Resolution | None |
| Progress | Not_Started | Priority | Five |
| Actual Date | | Projected Date | 06/30/2025 |
| Actual Cost | \$0.00 | Contractor | |
| Comments | No Comments | | |
| Assignment | None | New Value | 0 |
| Designated Staff | | | |

Brock Avenue - Gardendale Street To Imperial Highway



Brock Avenue - Gardendale Street To Imperial Highway

**Gardendale Street To Imperial Highway
Downey, CA 90242**

Date of Inspection
2/13/2017

***Estimated Facility Total: \$161,702**

*Estimated facility total is for estimating purposes only and does not represent total construction, repair totals or design fees.

Prepared By

Disability Access Consultants

(800) 743-7067

Prepared Using

