

## Accessibility Survey

---



### City of Downey

### Priscilla Street - Carfax Avenue to Faust Avenue

Priscilla Street - Carfax Avenue to Faust Avenue  
Downey, CA 90424

Date of Inspection  
12/12/2016

Prepared By

**Disability Access Consultants**

(800) 743-7067

**Priscilla Street - Carfax Avenue to Faust Avenue**

**Sidewalks - Exterior : Sidewalks**

---

**North Side**

**Sidewalk East Of Faust Avenue @ 33.911394353129, -118.115287721157**

Sidewalks : Missing Sidewalk

**Finding**

Section of sidewalk is missing and consists of dirt, grass or gravel.

**On-Site Finding** 998.00 feet

**Recommendation**

Provide a compliant sidewalk for the missing section.

Recommendation See Recommendation

**Costing Info (Estimated)**

\$1,260



**Code Reference** ADA 206, 302,CA 11B-302,CA 11B-206

**Progress**

---

<b>Record Number</b>	319450	<b>Resolution</b>	None
<b>Progress</b>	Not_Started	<b>Priority</b>	Seven
<b>Actual Date</b>		<b>Projected Date</b>	06/30/2037
<b>Actual Cost</b>	\$0.00	<b>Contractor</b>	
<b>Comments</b>	No Comments		
<b>Assignment</b>	None	<b>New Value</b>	0
<b>Designated Staff</b>			

**Priscilla Street - Carfax Avenue to Faust Avenue**

**Sidewalks - Exterior : Sidewalks**

---

**South Side**

**Sidewalk West Of Carfax Avenue @ 33.911309766269, -118.112098574638**

Sidewalks : Missing Sidewalk

**Finding**

Section of sidewalk is missing and consists of dirt, grass or gravel.

**On-Site Finding** 988.00 feet

**Recommendation**

Provide a compliant sidewalk for the missing section.

Recommendation See Recommendation

**Costing Info (Estimated)**

\$1,260



**Code Reference** ADA 206, 302,CA 11B-302,CA 11B-206

**Progress**

---

<b>Record Number</b>	319449	<b>Resolution</b>	None
<b>Progress</b>	Not_Started	<b>Priority</b>	Seven
<b>Actual Date</b>		<b>Projected Date</b>	06/30/2037
<b>Actual Cost</b>	\$0.00	<b>Contractor</b>	
<b>Comments</b>	No Comments	<b>New Value</b>	0
<b>Assignment</b>	None		
<b>Designated Staff</b>			

**Priscilla Street - Carfax Avenue to Faust Avenue**



**Priscilla Street - Carfax Avenue to Faust Avenue**

Priscilla Street - Carfax Avenue to Faust Avenue  
Downey, CA 90424

Date of Inspection  
12/12/2016

**\*Estimated Facility Total: \$2,520**

\*Estimated facility total is for estimating purposes only and does not represent total construction, repair totals or design fees.

Prepared By

**Disability Access Consultants**

(800) 743-7067

Prepared Using



## Accessibility Survey

---



### City of Downey Priscilla Street - Bellflower Boulevard to Cul-De- Sac

Bellflower Boulevard to Cul-De-Sac  
Downey, CA 90242

Date of Inspection  
8/25/2017

Prepared By

**Disability Access Consultants**

(800) 743-7067

**Priscilla Street - Bellflower Boulevard to Cul-De-Sac**

**Sidewalks - Exterior : Sidewalks , Change in Level**

---

**South Side**

**Change in Level East of Bellflower Boulevard @ 33.911611384819, - 118.124786764383**

Sidewalks , Change in Level : Change in Level Non Beveled

**Finding**

There is a change in elevation greater than recommended value.

**On-Site Finding** 0.50 inches

**Recommendation**

Ensure that the change in elevation is within the recommended value.

Recommendation Up to 0.25 inches

**Costing Info (Estimated)**

Remove tripping hazards \$198



**Code Reference** ADA 206, 302

**Progress**

---

<b>Record Number</b>	483086	<b>Resolution</b>	None
<b>Progress</b>	Not_Started	<b>Priority</b>	Two
<b>Actual Date</b>		<b>Projected Date</b>	06/30/2021
<b>Actual Cost</b>	\$0.00	<b>Contractor</b>	
<b>Comments</b>	No Comments		
<b>Assignment</b>	None	<b>New Value</b>	0
<b>Designated Staff</b>			

**Priscilla Street - Bellflower Boulevard to Cul-De-Sac**

**Sidewalks - Exterior : Sidewalks**

**North Side @ 33.911701536281, -118.125227987766**

Sidewalks : 60X60 Turn Area

**Finding**

There is no 60X60 turn area at every 200 feet.

**On-Site Finding** Not Found

**Recommendation**

Provide a 60X60 turn every 200 feet on the sidewalk.

Recommendation See Recommendation

**Costing Info (Estimated)**

\$2,400



**Code Reference** ADA 206, 302

**Progress**

<b>Record Number</b>	483205	<b>Resolution</b>	None
<b>Progress</b>	Not_Started	<b>Priority</b>	Six
<b>Actual Date</b>		<b>Projected Date</b>	06/30/2027
<b>Actual Cost</b>	\$0.00	<b>Contractor</b>	
<b>Comments</b>	No Comments	<b>New Value</b>	0
<b>Assignment</b>	None		
<b>Designated Staff</b>			

**Priscilla Street - Bellflower Boulevard to Cul-De-Sac**

**Sidewalks - Exterior : Sidewalks**

**South Side @ 33.911606932892, -118.125229328871**

Sidewalks : 60X60 Turn Area

**Finding**

There is no 60X60 turn area at every 200 feet.

**On-Site Finding** Not Found

**Recommendation**

Provide a 60X60 turn every 200 feet on the sidewalk.

Recommendation See Recommendation

**Costing Info (Estimated)**

\$2,400



**Code Reference** ADA 206, 302

**Progress**

<b>Record Number</b>	483204	<b>Resolution</b>	None
<b>Progress</b>	Not_Started	<b>Priority</b>	Six
<b>Actual Date</b>		<b>Projected Date</b>	06/30/2027
<b>Actual Cost</b>	\$0.00	<b>Contractor</b>	
<b>Comments</b>	No Comments		
<b>Assignment</b>	None	<b>New Value</b>	0
<b>Designated Staff</b>			



**Priscilla Street - Bellflower Boulevard to Cul-De-Sac**



**Priscilla Street - Bellflower Boulevard to Cul-De-Sac**

**Bellflower Boulevard to Cul-De-Sac  
Downey, CA 90242**

Date of Inspection  
8/25/2017

**\*Estimated Facility Total: \$4,998**

\*Estimated facility total is for estimating purposes only and does not represent total construction, repair totals or design fees.

Prepared By

**Disability Access Consultants**

(800) 743-7067

Prepared Using



## Accessibility Survey

---



### City of Downey Priscilla Street - Blodgett Avenue To Lakewood Boulevard

Blodgett Avenue To Lakewood Boulevard  
Downey, CA 90242

Date of Inspection  
12/2/2016

Prepared By

**Disability Access Consultants**

(800) 743-7067

## Priscilla Street - Blodgett Avenue To Lakewood Boulevard

### Curb Ramps - Exterior : Curb Ramp , Landings and Transitions

---

#### Northwest Corner Of Lakewood Boulevard @ 33.911382110299, - 118.142144680023

##### Top Landing

##### Finding

There is not enough top landing clear length.

**On-Site Finding** 45.50 inches

##### Recommendation

Provide a level top landing with enough clear length.

Recommendation At least 48.00 inches

##### Costing Info (Estimated)

Provide compliant landing \$240

Curb Ramp , Landings and Transitions : Top Landing Clear Length - Landings



**Code Reference** ADA 406, 406.4, CA 11B-406.5.3

### Progress

---

<b>Record Number</b>	313014	<b>Resolution</b>	None
<b>Progress</b>	Not_Started	<b>Priority</b>	Seven
<b>Actual Date</b>		<b>Projected Date</b>	06/30/2032
<b>Actual Cost</b>	\$0.00	<b>Contractor</b>	
<b>Comments</b>	No Comments		
<b>Assignment</b>	None	<b>New Value</b>	0
<b>Designated Staff</b>			

## Priscilla Street - Blodgett Avenue To Lakewood Boulevard

### Curb Ramps - Exterior : Curb Ramp

#### Southwest Corner Of Lakewood Boulevard @ 33.911247439056, - 118.142258673906

Curb Ramp : Curb Ramp Slope

#### Finding

The running slope is greater than allowed.

**On-Site Finding** 8.80 percent

#### Recommendation

Provide a compliant curb ramp.

Recommendation Up to 8.33 percent

#### Costing Info (Estimated)

Install curb ramp \$1,300



**Code Reference** ADA 406, 406.1, 405.2, CA 11B-406

#### Progress

<b>Record Number</b>	313015	<b>Resolution</b>	None
<b>Progress</b>	Not_Started	<b>Priority</b>	Seven
<b>Actual Date</b>		<b>Projected Date</b>	06/30/2032
<b>Actual Cost</b>	\$0.00	<b>Contractor</b>	
<b>Comments</b>	No Comments	<b>New Value</b>	0
<b>Assignment</b>	None		
<b>Designated Staff</b>			

## Priscilla Street - Blodgett Avenue To Lakewood Boulevard

### Curb Ramps - Exterior : Curb Ramp , Landings and Transitions

---

#### Southwest Corner Of Lakewood Boulevard @ 33.911247439056, - 118.142258673906

##### Top Landing

Curb Ramp , Landings and Transitions : Top Landing Slope

##### Finding

The slope at the top landing is greater than allowed.

**On-Site Finding** 2.50 percent

##### Recommendation

Provide a top landing surface that does not exceed the maximum slope and cross slope. Provide a sufficient maneuvering clearance that does not accumulate water.

Recommendation Up to 2.08 percent

##### Costing Info (Estimated)

Provide compliant landing \$1,260



**Code Reference** ADA 402, 406.4, 403.3, 406.1, CA 11B-406.5.3

### Progress

---

<b>Record Number</b>	313016	<b>Resolution</b>	None
<b>Progress</b>	Not_Started	<b>Priority</b>	Seven
<b>Actual Date</b>		<b>Projected Date</b>	06/30/2032
<b>Actual Cost</b>	\$0.00	<b>Contractor</b>	
<b>Comments</b>	No Comments		
<b>Assignment</b>	None	<b>New Value</b>	0
<b>Designated Staff</b>			

## Priscilla Street - Blodgett Avenue To Lakewood Boulevard

### Sidewalks - Exterior : Sidewalks

---

#### North Side

#### Sidewalk East Of Blodgett Avenue @ 33.911925245054, -118.143291324377

Sidewalks : Missing Sidewalk

#### Finding

Section of sidewalk is missing and consists of dirt, grass or gravel.

**On-Site Finding** 381.00 feet

#### Recommendation

Provide a compliant sidewalk for the missing section.

Recommendation See Recommendation

#### Costing Info (Estimated)

\$1,260



**Code Reference** ADA 206, 302,CA 11B-302,CA 11B-206

### Progress

---

<b>Record Number</b>	313018	<b>Resolution</b>	None
<b>Progress</b>	Not_Started	<b>Priority</b>	Seven
<b>Actual Date</b>		<b>Projected Date</b>	06/30/2037
<b>Actual Cost</b>	\$0.00	<b>Contractor</b>	
<b>Comments</b>	No Comments	<b>New Value</b>	0
<b>Assignment</b>	None		
<b>Designated Staff</b>			

## Priscilla Street - Blodgett Avenue To Lakewood Boulevard

### Sidewalks - Exterior : Sidewalks

---

#### South Side

#### Sidewalk West Of Lakewood Boulevard @ 33.911290845513, -118.142317682505

Sidewalks : Missing Sidewalk

#### Finding

Section of sidewalk is missing and consists of dirt, grass or gravel.

**On-Site Finding** 345.00 feet

#### Recommendation

Provide a compliant sidewalk for the missing section.

Recommendation See Recommendation

#### Costing Info (Estimated)

\$1,260



**Code Reference** ADA 206, 302,CA 11B-302,CA 11B-206

### Progress

---

<b>Record Number</b>	313017	<b>Resolution</b>	None
<b>Progress</b>	Not_Started	<b>Priority</b>	Seven
<b>Actual Date</b>		<b>Projected Date</b>	06/30/2037
<b>Actual Cost</b>	\$0.00	<b>Contractor</b>	
<b>Comments</b>	No Comments	<b>New Value</b>	0
<b>Assignment</b>	None		
<b>Designated Staff</b>			

**Priscilla Street - Blodgett Avenue To Lakewood Boulevard**



**Priscilla Street - Blodgett Avenue To Lakewood Boulevard**

**Blodgett Avenue To Lakewood Boulevard  
Downey, CA 90242**

Date of Inspection  
12/2/2016

**\*Estimated Facility Total: \$5,320**

\*Estimated facility total is for estimating purposes only and does not represent total construction, repair totals or design fees.

Prepared By

**Disability Access Consultants**

(800) 743-7067

Prepared Using





## Accessibility Survey

---



### City of Downey Priscilla Street - Columbia Way To Hanwell Avenue

Columbia Way To Hanwell Avenue  
Downey, CA 90242

Date of Inspection  
12/2/2016

Prepared By  
**Disability Access Consultants**  
(800) 743-7067

**Priscilla Street - Columbia Way To Hanwell Avenue**

**Curb Ramps - Exterior : Curb Ramp , Landings and Transitions**

---

**Northwest Corner Of Columbia Way @ 33.911487843771, -  
118.134258985519**

**Top Landing**

Curb Ramp , Landings and Transitions : Top Landing Clear Length - Landings

**Finding**

There is not enough top landing clear length.

**On-Site Finding** 46.00 inches

**Recommendation**

Provide a level top landing with enough clear length.

Recommendation At least 48.00 inches

**Costing Info (Estimated)**

Provide compliant landing \$240



**Code Reference** ADA 406, 406.4,CA 11B-406.5.3

**Progress**

---

<b>Record Number</b>	313077	<b>Resolution</b>	None
<b>Progress</b>	Not_Started	<b>Priority</b>	Seven
<b>Actual Date</b>		<b>Projected Date</b>	06/30/2032
<b>Actual Cost</b>	\$0.00	<b>Contractor</b>	
<b>Comments</b>	No Comments		
<b>Assignment</b>	None	<b>New Value</b>	0
<b>Designated Staff</b>			

**Priscilla Street - Columbia Way To Hanwell Avenue**

**Curb Ramps - Exterior : Curb Ramp , Landings and Transitions**

---

**Southwest Corner Of Columbia Way @ 33.911340929859, - 118.134240210056**

**Top Landing**

**Finding**

There is not enough top landing clear length.

**On-Site Finding** 46.50 inches

**Recommendation**

Provide a level top landing with enough clear length.

Recommendation At least 48.00 inches

**Costing Info (Estimated)**

Provide compliant landing \$240

Curb Ramp , Landings and Transitions : Top Landing Clear Length - Landings



**Code Reference** ADA 406, 406.4,CA 11B-406.5.3

**Progress**

---

<b>Record Number</b>	313066	<b>Resolution</b>	None
<b>Progress</b>	Not_Started	<b>Priority</b>	Seven
<b>Actual Date</b>		<b>Projected Date</b>	06/30/2032
<b>Actual Cost</b>	\$0.00	<b>Contractor</b>	
<b>Comments</b>	No Comments	<b>New Value</b>	0
<b>Assignment</b>	None		
<b>Designated Staff</b>			

**Priscilla Street - Columbia Way To Hanwell Avenue**

**Sidewalks - Exterior : Sidewalks , Hazards & Gratings**

---

**North Side**

**Bush East Of Hanwell Avenue @ 33.911481165871, -118.134604990482**

Sidewalks , Hazards & Gratings : Sidewalk Width at Obstruction

**Finding**

Sidewalk width at the obstruction is not compliant.

**On-Site Finding** 21.00 inches

**Recommendation**

Sidewalk width at the obstruction shall have the recommended value.

Recommendation At least 48.00 inches

**Costing Info (Estimated)**

\$1,260



**Code Reference** ADA 206, 302, 403.5.1,CA 11B-403.5

**Progress**

---

<b>Record Number</b>	313064	<b>Resolution</b>	None
<b>Progress</b>	Not_Started	<b>Priority</b>	Seven
<b>Actual Date</b>		<b>Projected Date</b>	06/30/2032
<b>Actual Cost</b>	\$0.00	<b>Contractor</b>	
<b>Comments</b>	No Comments	<b>New Value</b>	0
<b>Assignment</b>	None		
<b>Designated Staff</b>			

## Priscilla Street - Columbia Way To Hanwell Avenue

### Sidewalks - Exterior : Sidewalks , Hazards & Gratings

---

#### North Side

#### Curb Northeast Corner Of Hanwell Avenue @ 33.911554622738, -118.137719035149

Sidewalks , Hazards & Gratings : Curb is on Path of Travel

#### Finding

There is a curb on the designated path of travel.

**On-Site Finding** Not Compliant

#### Recommendation

Provide a compliant curb ramp.

Recommendation See Recommendation

#### Costing Info (Estimated)

Install curb ramp \$2,500



**Code Reference** ADA 402, 303, 406, 403.4, 303.4

#### Progress

---

<b>Record Number</b>	313063	<b>Resolution</b>	None
<b>Progress</b>	Not_Started	<b>Priority</b>	Seven
<b>Actual Date</b>		<b>Projected Date</b>	06/30/2032
<b>Actual Cost</b>	\$0.00	<b>Contractor</b>	
<b>Comments</b>	No Comments	<b>New Value</b>	0
<b>Assignment</b>	None		
<b>Designated Staff</b>			

## Priscilla Street - Columbia Way To Hanwell Avenue

### Sidewalks - Exterior : Sidewalks , Hazards & Gratings

---

#### North Side

#### Light Pole East Of Hanwell Avenue @ 33.911490069737, -118.134674727917

Sidewalks , Hazards & Gratings : Sidewalk Width at Obstruction

#### Finding

Sidewalk width at the obstruction is not compliant.

**On-Site Finding** 45.00 inches

#### Recommendation

Sidewalk width at the obstruction shall have the recommended value.

Recommendation At least 48.00 inches

#### Costing Info (Estimated)

\$1,260



**Code Reference** ADA 206, 302, 403.5.1, CA 11B-403.5

#### Progress

---

<b>Record Number</b>	313065	<b>Resolution</b>	None
<b>Progress</b>	Not_Started	<b>Priority</b>	Seven
<b>Actual Date</b>		<b>Projected Date</b>	06/30/2032
<b>Actual Cost</b>	\$0.00	<b>Contractor</b>	
<b>Comments</b>	No Comments	<b>New Value</b>	0
<b>Assignment</b>	None		
<b>Designated Staff</b>			

## Priscilla Street - Columbia Way To Hanwell Avenue

### Sidewalks - Exterior : Sidewalks

---

#### North Side

#### Sidewalk East Of Hanwell Avenue @ 33.911554622738, -118.137719035149

Sidewalks : Missing Sidewalk

#### Finding

Section of sidewalk is missing and consists of dirt, grass or gravel.

**On-Site Finding** 838.00 feet

#### Recommendation

Provide a compliant sidewalk for the missing section.

Recommendation See Recommendation

#### Costing Info (Estimated)

\$1,260



**Code Reference** ADA 206, 302, CA 11B-302, CA 11B-206

### Progress

---

<b>Record Number</b>	313062	<b>Resolution</b>	None
<b>Progress</b>	Not_Started	<b>Priority</b>	Seven
<b>Actual Date</b>		<b>Projected Date</b>	06/30/2037
<b>Actual Cost</b>	\$0.00	<b>Contractor</b>	
<b>Comments</b>	No Comments	<b>New Value</b>	0
<b>Assignment</b>	None		
<b>Designated Staff</b>			

## Priscilla Street - Columbia Way To Hanwell Avenue

### Sidewalks - Exterior : Sidewalks , Hazards & Gratings

---

#### South Side

#### Curb Southeast Corner Of Hanwell Avenue @ 33.911412160878, -118.137783408165

Sidewalks , Hazards & Gratings : Curb is on Path of Travel

#### Finding

There is a curb on the designated path of travel.

**On-Site Finding** Not Compliant

#### Recommendation

Provide a compliant curb ramp.

Recommendation See Recommendation

#### Costing Info (Estimated)

Install curb ramp \$2,500



**Code Reference** ADA 402, 303, 406, 403.4, 303.4

#### Progress

---

<b>Record Number</b>	313071	<b>Resolution</b>	None
<b>Progress</b>	Not_Started	<b>Priority</b>	Seven
<b>Actual Date</b>		<b>Projected Date</b>	06/30/2032
<b>Actual Cost</b>	\$0.00	<b>Contractor</b>	
<b>Comments</b>	No Comments	<b>New Value</b>	0
<b>Assignment</b>	None		
<b>Designated Staff</b>			



**Priscilla Street - Columbia Way To Hanwell Avenue**

**Sidewalks - Exterior : Sidewalks , Hazards & Gratings**

---

**South Side**

**Curb Southeast Corner Of Whitewood Avenue @ 33.911378771345, - 118.135605454445**

Sidewalks , Hazards & Gratings : Curb is on Path of Travel

**Finding**

There is a curb on the designated path of travel.

**On-Site Finding** Not Compliant

**Recommendation**

Provide a compliant curb ramp.

Recommendation See Recommendation

**Costing Info (Estimated)**

Install curb ramp \$2,500



**Code Reference** ADA 402, 303, 406, 403.4, 303.4

**Progress**

---

<b>Record Number</b>	313072	<b>Resolution</b>	None
<b>Progress</b>	Not_Started	<b>Priority</b>	Seven
<b>Actual Date</b>		<b>Projected Date</b>	06/30/2032
<b>Actual Cost</b>	\$0.00	<b>Contractor</b>	
<b>Comments</b>	No Comments	<b>New Value</b>	0
<b>Assignment</b>	None		
<b>Designated Staff</b>			

## Priscilla Street - Columbia Way To Hanwell Avenue

### Sidewalks - Exterior : Sidewalks , Hazards & Gratings

---

#### South Side

**Curb Southwest Corner Of Whitewood Avenue @ 33.911363189559, - 118.135787844658**

Sidewalks , Hazards & Gratings : Curb is on Path of Travel

#### Finding

There is a curb on the designated path of travel.

**On-Site Finding** Not Compliant

#### Recommendation

Provide a compliant curb ramp.

Recommendation See Recommendation

#### Costing Info (Estimated)

Install curb ramp \$2,500



**Code Reference** ADA 402, 303, 406, 403.4, 303.4

#### Progress

---

<b>Record Number</b>	313069	<b>Resolution</b>	None
<b>Progress</b>	Not_Started	<b>Priority</b>	Seven
<b>Actual Date</b>		<b>Projected Date</b>	06/30/2032
<b>Actual Cost</b>	\$0.00	<b>Contractor</b>	
<b>Comments</b>	No Comments	<b>New Value</b>	0
<b>Assignment</b>	None		
<b>Designated Staff</b>			

## Priscilla Street - Columbia Way To Hanwell Avenue

### Sidewalks - Exterior : Sidewalks , Vehicular Traffic

---

#### South Side

**Driveway West Of Columbia Way To Hanwell Avenue @ 33.911358737619, - 118.134602308273**

Sidewalks , Vehicular Traffic : Cross Walks and Detectable Warnings

#### Finding

There are no detectable warnings where the pedestrian route crosses vehicular traffic.

**On-Site Finding** Not Found

#### Recommendation

Provide detectable warnings.

Recommendation See Recommendation

#### Costing Info (Estimated)

Install compliant detectable warnings \$190



**Code Reference** ADA 705,CA 11B-705.1.2.5,CA 11B-247.1.2.5

#### Progress

---

<b>Record Number</b>	313075	<b>Resolution</b>	None
<b>Progress</b>	Not_Started	<b>Priority</b>	Seven
<b>Actual Date</b>		<b>Projected Date</b>	06/30/2032
<b>Actual Cost</b>	\$0.00	<b>Contractor</b>	
<b>Comments</b>	No Comments		
<b>Assignment</b>	None	<b>New Value</b>	0
<b>Designated Staff</b>			

**Priscilla Street - Columbia Way To Hanwell Avenue**

**Sidewalks - Exterior : Sidewalks**

---

**South Side**

**Driveway West Of Columbia Way To Hanwell Avenue @ 33.911358737619, - 118.134602308273**

Sidewalks : Vehicular Traffic Cross Slope

**Finding**

Cross slope at vehicular traffic is not compliant.

**On-Site Finding** 6.30 percent

**Recommendation**

Repave the surface to provide a compliant cross slope.

Recommendation Up to 2.08 percent

**Costing Info (Estimated)**

Repave surface \$1,092



**Code Reference** ADA 206, 302, CA 11B-403.3

**Progress**

---

<b>Record Number</b>	313076	<b>Resolution</b>	None
<b>Progress</b>	Not_Started	<b>Priority</b>	Seven
<b>Actual Date</b>		<b>Projected Date</b>	06/30/2032
<b>Actual Cost</b>	\$0.00	<b>Contractor</b>	
<b>Comments</b>	No Comments		
<b>Assignment</b>	None	<b>New Value</b>	0
<b>Designated Staff</b>			

## Priscilla Street - Columbia Way To Hanwell Avenue

### Sidewalks - Exterior : Sidewalks

---

#### South Side

#### Sidewalk West Of Columbia Way @ 33.911369867468, -118.135254085064

Sidewalks : Missing Sidewalk

#### Finding

Section of sidewalk is missing and consists of dirt, grass or gravel.

**On-Site Finding** 112.00 feet

#### Recommendation

Provide a compliant sidewalk for the missing section.

Recommendation See Recommendation

#### Costing Info (Estimated)

\$1,260



**Code Reference** ADA 206, 302,CA 11B-302,CA 11B-206

### Progress

---

<b>Record Number</b>	313067	<b>Resolution</b>	None
<b>Progress</b>	Not_Started	<b>Priority</b>	Seven
<b>Actual Date</b>		<b>Projected Date</b>	06/30/2037
<b>Actual Cost</b>	\$0.00	<b>Contractor</b>	
<b>Comments</b>	No Comments		
<b>Assignment</b>	None	<b>New Value</b>	0
<b>Designated Staff</b>			

**Priscilla Street - Columbia Way To Hanwell Avenue**

**Sidewalks - Exterior : Sidewalks**

---

**South Side**

**Sidewalk West Of Whitewood Avenue @ 33.911363189559, -118.135787844658**

Sidewalks : Missing Sidewalk

**Finding**

Section of sidewalk is missing and consists of dirt, grass or gravel.

**On-Site Finding** 620.00 feet

**Recommendation**

Provide a compliant sidewalk for the missing section.

Recommendation See Recommendation

**Costing Info (Estimated)**

\$1,260



**Code Reference** ADA 206, 302,CA 11B-302,CA 11B-206

**Progress**

---

<b>Record Number</b>	313068	<b>Resolution</b>	None
<b>Progress</b>	Not_Started	<b>Priority</b>	Seven
<b>Actual Date</b>		<b>Projected Date</b>	06/30/2037
<b>Actual Cost</b>	\$0.00	<b>Contractor</b>	
<b>Comments</b>	No Comments		
<b>Assignment</b>	None	<b>New Value</b>	0
<b>Designated Staff</b>			

**Priscilla Street - Columbia Way To Hanwell Avenue**

**Sidewalks - Exterior : Sidewalks , Hazards & Gratings**

---

**South Side**

**Tree West Of Columbia Way @ 33.911352059710, -118.134631812572**

Sidewalks , Hazards & Gratings : Overhead Obstruction Height

**Finding**

Overhead obstruction height is not compliant.

**On-Site Finding** 51.00 inches

**Recommendation**

Provide a compliant vertical clearance height.

Recommendation At least 80.00 inches

**Costing Info (Estimated)**

Unassigned



**Code Reference** ADA 206, 307.4, CA 11B-307.4

**Progress**

---

<b>Record Number</b>	313073	<b>Resolution</b>	None
<b>Progress</b>	Not_Started	<b>Priority</b>	Seven
<b>Actual Date</b>		<b>Projected Date</b>	06/30/2032
<b>Actual Cost</b>	\$0.00	<b>Contractor</b>	
<b>Comments</b>	No Comments		
<b>Assignment</b>	None	<b>New Value</b>	0
<b>Designated Staff</b>			

**Priscilla Street - Columbia Way To Hanwell Avenue**

**Sidewalks - Exterior : Sidewalks , Hazards & Gratings**

---

**South Side**

**Tree West Of Columbia Way @ 33.911363189559, -118.134704232216**

Sidewalks , Hazards & Gratings : Overhead Obstruction Height

**Finding**

Overhead obstruction height is not compliant.

**On-Site Finding** 51.00 inches

**Recommendation**

Provide a compliant vertical clearance height.

Recommendation At least 80.00 inches

**Costing Info (Estimated)**

Unassigned



**Code Reference** ADA 206, 307.4,CA 11B-307.4

**Progress**

---

<b>Record Number</b>	313070	<b>Resolution</b>	None
<b>Progress</b>	Not_Started	<b>Priority</b>	Seven
<b>Actual Date</b>		<b>Projected Date</b>	06/30/2032
<b>Actual Cost</b>	\$0.00	<b>Contractor</b>	
<b>Comments</b>	No Comments		
<b>Assignment</b>	None	<b>New Value</b>	0
<b>Designated Staff</b>			



**Priscilla Street - Columbia Way To Hanwell Avenue**

**Sidewalks - Exterior : Sidewalks , Hazards & Gratings**

---

**South Side**

**Tree West Of Columbia Way @ 33.911363189559, -118.135007321835**

Sidewalks , Hazards & Gratings : Overhead Obstruction Height

**Finding**

Overhead obstruction height is not compliant.

**On-Site Finding** 43.00 inches

**Recommendation**

Provide a compliant vertical clearance height.

Recommendation At least 80.00 inches

**Costing Info (Estimated)**

Unassigned



**Code Reference** ADA 206, 307.4,CA 11B-307.4

**Progress**

---

<b>Record Number</b>	313074	<b>Resolution</b>	None
<b>Progress</b>	Not_Started	<b>Priority</b>	Seven
<b>Actual Date</b>		<b>Projected Date</b>	06/30/2032
<b>Actual Cost</b>	\$0.00	<b>Contractor</b>	
<b>Comments</b>	No Comments		
<b>Assignment</b>	None	<b>New Value</b>	0
<b>Designated Staff</b>			

**Priscilla Street - Columbia Way To Hanwell Avenue**



**Priscilla Street - Columbia Way To Hanwell Avenue**

Columbia Way To Hanwell Avenue  
Downey, CA 90242

Date of Inspection  
12/2/2016

\*Estimated Facility Total: \$18,062

\*Estimated facility total is for estimating purposes only and does not represent total construction, repair totals or design fees.

Prepared By

**Disability Access Consultants**

(800) 743-7067

Prepared Using



# Accessibility Survey

---



## City of Downey Priscilla Street - Corrigan Avenue To Cul-de-sac

Corrigan Avenue To Cul-de-sac  
Downey CA, CA 90242

Date of Inspection  
12/5/2016

Prepared By

**Disability Access Consultants**

(800) 743-7067

**Priscilla Street - Corrigan Avenue To Cul-de-sac**

**Sidewalks - Exterior : Sidewalks , Hazards & Gratings**

---

**North Side**

**Curb East Of Corrigan Avenue @ 33.911525685192, -118.126681745052**

Sidewalks , Hazards & Gratings : Curb is on Path of Travel

**Finding**

There is a curb on the designated path of travel.

**On-Site Finding** Not Compliant

**Recommendation**

Provide a compliant curb ramp.

Recommendation See Recommendation

**Costing Info (Estimated)**

Install curb ramp \$2,500



**Code Reference** ADA 402, 303, 406, 403.4, 303.4

**Progress**

---

<b>Record Number</b>	314398	<b>Resolution</b>	None
<b>Progress</b>	Not_Started	<b>Priority</b>	Seven
<b>Actual Date</b>		<b>Projected Date</b>	06/30/2032
<b>Actual Cost</b>	\$0.00	<b>Contractor</b>	
<b>Comments</b>	No Comments	<b>New Value</b>	0
<b>Assignment</b>	None		
<b>Designated Staff</b>			

**Priscilla Street - Corrigan Avenue To Cul-de-sac**

**Sidewalks - Exterior : Sidewalks**

---

**North Side**

**Sidewalk East Of Corrigan Avenue @ 33.911525685192, -118.126681745052**

Sidewalks : Missing Sidewalk

**Finding**

Section of sidewalk is missing and consists of dirt, grass or gravel.

**On-Site Finding** 366.00 feet

**Recommendation**

Provide a compliant sidewalk for the missing section.

Recommendation See Recommendation

**Costing Info (Estimated)**

\$1,260



**Code Reference** ADA 206, 302,CA 11B-302,CA 11B-206

**Progress**

---

<b>Record Number</b>	314397	<b>Resolution</b>	None
<b>Progress</b>	Not_Started	<b>Priority</b>	Seven
<b>Actual Date</b>		<b>Projected Date</b>	06/30/2037
<b>Actual Cost</b>	\$0.00	<b>Contractor</b>	
<b>Comments</b>	No Comments	<b>New Value</b>	0
<b>Assignment</b>	None		
<b>Designated Staff</b>			

**Priscilla Street - Corrigan Avenue To Cul-de-sac**

**Sidewalks - Exterior : Sidewalks , Hazards & Gratings**

---

**South Side**

**Curb Southeast Corner Of Corrigan Avenue @ 33.911394353129, -118.126673698425**

Sidewalks , Hazards & Gratings : Curb is on Path of Travel

**Finding**

There is a curb on the designated path of travel.

**On-Site Finding** Not Compliant

**Recommendation**

Provide a compliant curb ramp.

Recommendation See Recommendation

**Costing Info (Estimated)**

Install curb ramp \$2,500



**Code Reference** ADA 402, 303, 406, 403.4, 303.4

**Progress**

---

<b>Record Number</b>	314400	<b>Resolution</b>	None
<b>Progress</b>	Not_Started	<b>Priority</b>	Seven
<b>Actual Date</b>		<b>Projected Date</b>	06/30/2032
<b>Actual Cost</b>	\$0.00	<b>Contractor</b>	
<b>Comments</b>	No Comments	<b>New Value</b>	0
<b>Assignment</b>	None		
<b>Designated Staff</b>			

**Priscilla Street - Corrigan Avenue To Cul-de-sac**

**Sidewalks - Exterior : Sidewalks**

---

**South Side**

**Sidewalk West Of Cul-de-sac @ 33.911443324430, -118.125557899475**

Sidewalks : Missing Sidewalk

**Finding**

Section of sidewalk is missing and consists of dirt, grass or gravel.

**On-Site Finding** 360.00 feet

**Recommendation**

Provide a compliant sidewalk for the missing section.

Recommendation See Recommendation

**Costing Info (Estimated)**

\$1,260



**Code Reference** ADA 206, 302,CA 11B-302,CA 11B-206

**Progress**

---

<b>Record Number</b>	314399	<b>Resolution</b>	None
<b>Progress</b>	Not_Started	<b>Priority</b>	Seven
<b>Actual Date</b>		<b>Projected Date</b>	06/30/2037
<b>Actual Cost</b>	\$0.00	<b>Contractor</b>	
<b>Comments</b>	No Comments	<b>New Value</b>	0
<b>Assignment</b>	None		
<b>Designated Staff</b>			

**Priscilla Street - Corrigan Avenue To Cul-de-sac**



**Priscilla Street - Corrigan Avenue To Cul-de-sac**

Corrigan Avenue To Cul-de-sac  
Downey CA, CA 90242

Date of Inspection  
12/5/2016

\*Estimated Facility Total: \$7,520

\*Estimated facility total is for estimating purposes only and does not represent total construction, repair totals or design fees.

Prepared By

**Disability Access Consultants**

(800) 743-7067

Prepared Using





## Accessibility Survey

---



### City of Downey Priscilla Street - Dunrobin Avenue to Adenmoor Avenue

Priscilla Street - Dunrobin Avenue to Adenmoor Avenue  
Downey, CA 90424

Date of Inspection  
12/11/2016

Prepared By

**Disability Access Consultants**

(800) 743-7067

**Priscilla Street - Dunrobin Avenue to Adenmoor Avenue**

**Curb Ramps - Exterior : Curb Ramp , Landings and Transitions**

---

**Southwest Corner Of Dunrobin Avenue @ 33.911536815018, - 118.123200237751**

**Top Landing**

Curb Ramp , Landings and Transitions : Top Landing Slope

**Finding**

The slope at the top landing is greater than allowed.

**On-Site Finding** 4.50 percent

**Recommendation**

Provide a top landing surface that does not exceed the maximum slope and cross slope. Provide a sufficient maneuvering clearance that does not accumulate water.

Recommendation Up to 2.08 percent

**Costing Info (Estimated)**

Provide compliant landing \$1,260



**Code Reference** ADA 402, 406.4, 403.3, 406.1, CA 11B-406.5.3

**Progress**

---

<b>Record Number</b>	318975	<b>Resolution</b>	None
<b>Progress</b>	Not_Started	<b>Priority</b>	Seven
<b>Actual Date</b>		<b>Projected Date</b>	06/30/2032
<b>Actual Cost</b>	\$0.00	<b>Contractor</b>	
<b>Comments</b>	No Comments		
<b>Assignment</b>	None	<b>New Value</b>	0
<b>Designated Staff</b>			

**Priscilla Street - Dunrobin Avenue to Adenmoor Avenue**

**Curb Ramps - Exterior : Curb Ramp**

**Southwest Corner Of Dunrobin Avenue @ 33.911536815018, - 118.123200237751**

Curb Ramp : No Detectable Warnings

**Finding**

The curb ramp does not provide a detectable warning surface which includes truncated domes.

**On-Site Finding** Not Found

**Recommendation**

Provide compliant detectable warnings to surface.

Recommendation See Recommendation

**Costing Info (Estimated)**

Provide detectable warning to surface \$248



**Code Reference** CA 11B-406.5.12

**Progress**

<b>Record Number</b>	326335	<b>Resolution</b>	None
<b>Progress</b>	Not_Started	<b>Priority</b>	Seven
<b>Actual Date</b>		<b>Projected Date</b>	06/30/2032
<b>Actual Cost</b>	\$0.00	<b>Contractor</b>	
<b>Comments</b>	No Comments	<b>New Value</b>	0
<b>Assignment</b>	None		
<b>Designated Staff</b>			

**Priscilla Street - Dunrobin Avenue to Adenmoor Avenue**

**Curb Ramps - Exterior : Curb Ramp**

**Southwest Corner Of Dunrobin Avenue @ 33.911536815018, - 118.123200237751**

Curb Ramp : Curb Ramp Slope

**Finding**

The running slope is greater than allowed.

**On-Site Finding** 9.10 percent

**Recommendation**

Provide a compliant curb ramp.

Recommendation Up to 8.33 percent

**Costing Info (Estimated)**

Install curb ramp \$1,300



**Code Reference** ADA 406, 406.1, 405.2, CA 11B-406

**Progress**

<b>Record Number</b>	326336	<b>Resolution</b>	None
<b>Progress</b>	Not_Started	<b>Priority</b>	Seven
<b>Actual Date</b>		<b>Projected Date</b>	06/30/2032
<b>Actual Cost</b>	\$0.00	<b>Contractor</b>	
<b>Comments</b>	No Comments	<b>New Value</b>	0
<b>Assignment</b>	None		
<b>Designated Staff</b>			

**Priscilla Street - Dunrobin Avenue to Adenmoor Avenue**

**Curb Ramps - Exterior : Curb Ramp**

**Southwest Corner Of Dunrobin Avenue @ 33.911536815018, - 118.123200237751**

Curb Ramp : Curb Ramp - Cross Slope

**Finding**

The cross slope is greater than allowed.

**On-Site Finding** 3.60 percent

**Recommendation**

Provide a compliant curb ramp.

Recommendation Up to 2.08 percent

**Costing Info (Estimated)**

Install curb ramp \$1,300



**Code Reference** ADA 402, 406.1, 405.3, CA 11B-406.5.7

**Progress**

<b>Record Number</b>	326337	<b>Resolution</b>	None
<b>Progress</b>	Not_Started	<b>Priority</b>	Seven
<b>Actual Date</b>		<b>Projected Date</b>	06/30/2032
<b>Actual Cost</b>	\$0.00	<b>Contractor</b>	
<b>Comments</b>	No Comments	<b>New Value</b>	0
<b>Assignment</b>	None		
<b>Designated Staff</b>			

**Priscilla Street - Dunrobin Avenue to Adenmoor Avenue**

**Sidewalks - Exterior : Sidewalks , Hazards & Gratings**

---

**North Side**

**Northeast Corner of Coldbrook Avenue @ 33.911674824747, -118.122685253620**

Sidewalks , Hazards & Gratings : Curb is on Path of Travel

**Finding**

There is a curb on the designated path of travel.

**On-Site Finding** Not Compliant

**Recommendation**

Provide a compliant curb ramp.

Recommendation See Recommendation

**Costing Info (Estimated)**

Install curb ramp \$2,500



**Code Reference** ADA 402, 303, 406, 403.4, 303.4

**Progress**

---

<b>Record Number</b>	318971	<b>Resolution</b>	None
<b>Progress</b>	Not_Started	<b>Priority</b>	Seven
<b>Actual Date</b>		<b>Projected Date</b>	06/30/2032
<b>Actual Cost</b>	\$0.00	<b>Contractor</b>	
<b>Comments</b>	No Comments	<b>New Value</b>	0
<b>Assignment</b>	None		
<b>Designated Staff</b>			

**Priscilla Street - Dunrobin Avenue to Adenmoor Avenue**

**Sidewalks - Exterior : Sidewalks , Hazards & Gratings**

---

**North Side**

**Northwest Corner of Coldbrook Avenue @ 33.911674824747, -118.122840821743**

Sidewalks , Hazards & Gratings : Curb is on Path of Travel

**Finding**

There is a curb on the designated path of travel.

**On-Site Finding** Not Compliant

**Recommendation**

Provide a compliant curb ramp.

Recommendation See Recommendation

**Costing Info (Estimated)**

Install curb ramp \$2,500



**Code Reference** ADA 402, 303, 406, 403.4, 303.4

**Progress**

---

<b>Record Number</b>	318970	<b>Resolution</b>	None
<b>Progress</b>	Not_Started	<b>Priority</b>	Seven
<b>Actual Date</b>		<b>Projected Date</b>	06/30/2032
<b>Actual Cost</b>	\$0.00	<b>Contractor</b>	
<b>Comments</b>	No Comments	<b>New Value</b>	0
<b>Assignment</b>	None		
<b>Designated Staff</b>			

**Priscilla Street - Dunrobin Avenue to Adenmoor Avenue**

**Sidewalks - Exterior : Sidewalks**

---

**North Side**

**Sidewalk East Of Adenmoor Avenue @ 33.911685954554, -118.123379945755**

Sidewalks : Missing Sidewalk

**Finding**

Section of sidewalk is missing and consists of dirt, grass or gravel.

**On-Site Finding** 210.00 feet

**Recommendation**

Provide a compliant sidewalk for the missing section.

Recommendation See Recommendation

**Costing Info (Estimated)**

\$1,260



**Code Reference** ADA 206, 302,CA 11B-302,CA 11B-206

**Progress**

---

<b>Record Number</b>	318969	<b>Resolution</b>	None
<b>Progress</b>	Not_Started	<b>Priority</b>	Seven
<b>Actual Date</b>		<b>Projected Date</b>	06/30/2037
<b>Actual Cost</b>	\$0.00	<b>Contractor</b>	
<b>Comments</b>	No Comments	<b>New Value</b>	0
<b>Assignment</b>	None		
<b>Designated Staff</b>			



**Priscilla Street - Dunrobin Avenue to Adenmoor Avenue**

**Sidewalks - Exterior : Sidewalks**

---

**North Side**

**Sidewalk East Of Coldbrook Avenue @ 33.911692632437, -118.122162222862**

Sidewalks : Missing Sidewalk

**Finding**

Section of sidewalk is missing and consists of dirt, grass or gravel.

**On-Site Finding** 327.00 feet

**Recommendation**

Provide a compliant sidewalk for the missing section.

Recommendation See Recommendation

**Costing Info (Estimated)**

\$1,260



**Code Reference** ADA 206, 302,CA 11B-302,CA 11B-206

**Progress**

---

<b>Record Number</b>	318968	<b>Resolution</b>	None
<b>Progress</b>	Not_Started	<b>Priority</b>	Seven
<b>Actual Date</b>		<b>Projected Date</b>	06/30/2037
<b>Actual Cost</b>	\$0.00	<b>Contractor</b>	
<b>Comments</b>	No Comments	<b>New Value</b>	0
<b>Assignment</b>	None		
<b>Designated Staff</b>			

**Priscilla Street - Dunrobin Avenue to Adenmoor Avenue**

**Sidewalks - Exterior : Sidewalks**

**North Side @ 33.911681502631, -118.123551607132**

Sidewalks : Turn Area

**Finding**

Turn area is not level.

**On-Site Finding** Not Level

**Recommendation**

Make sure that the turn area is level.

Recommendation See Recommendation

**Costing Info (Estimated)**

\$1,260



**Code Reference** ADA 206, 302

**Progress**

<b>Record Number</b>	326334	<b>Resolution</b>	None
<b>Progress</b>	Not_Started	<b>Priority</b>	Seven
<b>Actual Date</b>		<b>Projected Date</b>	06/30/2032
<b>Actual Cost</b>	\$0.00	<b>Contractor</b>	
<b>Comments</b>	No Comments		
<b>Assignment</b>	None	<b>New Value</b>	0
<b>Designated Staff</b>			

**Priscilla Street - Dunrobin Avenue to Adenmoor Avenue**

**Sidewalks - Exterior : Sidewalks , Vehicular Traffic**

---

**South Side**

**Alley West Of Dunrobin Avenue @ 33.911525685192, -118.123164616**

Sidewalks , Vehicular Traffic : Cross Walks and Detectable Warnings

**Finding**

There are no detectable warnings where the pedestrian route crosses vehicular traffic.

**On-Site Finding** Not Found

**Recommendation**

Provide detectable warnings.

Recommendation See Recommendation

**Costing Info (Estimated)**

Install compliant detectable warnings \$190



**Code Reference** ADA 705,CA 11B-705.1.2.5,CA 11B-247.1.2.5

**Progress**

---

<b>Record Number</b>	318980	<b>Resolution</b>	None
<b>Progress</b>	Not_Started	<b>Priority</b>	Seven
<b>Actual Date</b>		<b>Projected Date</b>	06/30/2032
<b>Actual Cost</b>	\$0.00	<b>Contractor</b>	
<b>Comments</b>	No Comments	<b>New Value</b>	0
<b>Assignment</b>	None		
<b>Designated Staff</b>			

**Priscilla Street - Dunrobin Avenue to Adenmoor Avenue**

**Sidewalks - Exterior : Sidewalks , Vehicular Traffic**

---

**South Side**

**Driveway West Of Dunrobin Avenue @ 33.911534589053, -118.123645484447**

Sidewalks , Vehicular Traffic : Cross Walks and Detectable Warnings

**Finding**

There are no detectable warnings where the pedestrian route crosses vehicular traffic.

**On-Site Finding** Not Found

**Recommendation**

Provide detectable warnings.

Recommendation See Recommendation

**Costing Info (Estimated)**

Install compliant detectable warnings \$190



**Code Reference** ADA 705,CA 11B-705.1.2.5,CA 11B-247.1.2.5

**Progress**

---

<b>Record Number</b>	318983	<b>Resolution</b>	None
<b>Progress</b>	Not_Started	<b>Priority</b>	Seven
<b>Actual Date</b>		<b>Projected Date</b>	06/30/2032
<b>Actual Cost</b>	\$0.00	<b>Contractor</b>	
<b>Comments</b>	No Comments	<b>New Value</b>	0
<b>Assignment</b>	None		
<b>Designated Staff</b>			

**Priscilla Street - Dunrobin Avenue to Adenmoor Avenue**

**Sidewalks - Exterior : Sidewalks , Vehicular Traffic**

---

**South Side**

**Driveway West Of Dunrobin Avenue @ 33.911547944844, -118.121995925903**

Sidewalks , Vehicular Traffic : Cross Walks and Detectable Warnings

**Finding**

There are no detectable warnings where the pedestrian route crosses vehicular traffic.

**On-Site Finding** Not Found

**Recommendation**

Provide detectable warnings.

Recommendation See Recommendation

**Costing Info (Estimated)**

Install compliant detectable warnings \$190



**Code Reference** ADA 705,CA 11B-705.1.2.5,CA 11B-247.1.2.5

**Progress**

---

<b>Record Number</b>	318981	<b>Resolution</b>	None
<b>Progress</b>	Not_Started	<b>Priority</b>	Seven
<b>Actual Date</b>		<b>Projected Date</b>	06/30/2032
<b>Actual Cost</b>	\$0.00	<b>Contractor</b>	
<b>Comments</b>	No Comments	<b>New Value</b>	0
<b>Assignment</b>	None		
<b>Designated Staff</b>			

**Priscilla Street - Dunrobin Avenue to Adenmoor Avenue**

**Sidewalks - Exterior : Sidewalks , Vehicular Traffic**

---

**South Side**

**Driveway West Of Dunrobin Avenue @ 33.911559074667, -118.121639192104**

Sidewalks , Vehicular Traffic : Cross Walks and Detectable Warnings

**Finding**

There are no detectable warnings where the pedestrian route crosses vehicular traffic.

**On-Site Finding** Not Found

**Recommendation**

Provide detectable warnings.

Recommendation See Recommendation

**Costing Info (Estimated)**

Install compliant detectable warnings \$190



**Code Reference** ADA 705,CA 11B-705.1.2.5,CA 11B-247.1.2.5

**Progress**

---

<b>Record Number</b>	318982	<b>Resolution</b>	None
<b>Progress</b>	Not_Started	<b>Priority</b>	Seven
<b>Actual Date</b>		<b>Projected Date</b>	06/30/2032
<b>Actual Cost</b>	\$0.00	<b>Contractor</b>	
<b>Comments</b>	No Comments	<b>New Value</b>	0
<b>Assignment</b>	None		
<b>Designated Staff</b>			

**Priscilla Street - Dunrobin Avenue to Adenmoor Avenue**

**Sidewalks - Exterior : Sidewalks , Surface**

---

**South Side**

**Sidewalk West Of Dunrobin Avenue @ 33.911536815018, -118.123200237751**

Sidewalks , Surface : Cross Slope

**Finding**

Sidewalk cross slope is not compliant.

**On-Site Finding** 4.00 percent for 110.00 feet

**Recommendation**

Repave the sidewalk surface with the recommended cross slope.

Recommendation Up to 2.08 percent

**Costing Info (Estimated)**

Repave surface \$1,092



**Code Reference** ADA 206, 302, CA 11B-403.3

**Progress**

---

<b>Record Number</b>	318977	<b>Resolution</b>	None
<b>Progress</b>	Not_Started	<b>Priority</b>	Seven
<b>Actual Date</b>		<b>Projected Date</b>	06/30/2032
<b>Actual Cost</b>	\$0.00	<b>Contractor</b>	
<b>Comments</b>	No Comments		
<b>Assignment</b>	None	<b>New Value</b>	0
<b>Designated Staff</b>			

**Priscilla Street - Dunrobin Avenue to Adenmoor Avenue**

**Sidewalks - Exterior : Sidewalks , Surface**

---

**South Side**

**Sidewalk West Of Dunrobin Avenue @ 33.911552396773, -118.121464848518**

Sidewalks , Surface : Cross Slope

**Finding**

Sidewalk cross slope is not compliant.

**On-Site Finding** 3.70 percent for 36.00 feet

**Recommendation**

Repave the sidewalk surface with the recommended cross slope.

Recommendation Up to 2.08 percent

**Costing Info (Estimated)**

Repave surface \$1,092



**Code Reference** ADA 206, 302,CA 11B-403.3

**Progress**

---

<b>Record Number</b>	318978	<b>Resolution</b>	None
<b>Progress</b>	Not_Started	<b>Priority</b>	Seven
<b>Actual Date</b>		<b>Projected Date</b>	06/30/2032
<b>Actual Cost</b>	\$0.00	<b>Contractor</b>	
<b>Comments</b>	No Comments		
<b>Assignment</b>	None	<b>New Value</b>	0
<b>Designated Staff</b>			



**Priscilla Street - Dunrobin Avenue to Adenmoor Avenue**

**Sidewalks - Exterior : Sidewalks**

---

**South Side**

**Sidewalk West Of Dunrobin Avenue @ 33.911554622738, -118.122119307518**

Sidewalks : Missing Sidewalk

**Finding**

Section of sidewalk is missing and consists of dirt, grass or gravel.

**On-Site Finding** 350.00 feet

**Recommendation**

Provide a compliant sidewalk for the missing section.

Recommendation See Recommendation

**Costing Info (Estimated)**

\$1,260



**Code Reference** ADA 206, 302,CA 11B-302,CA 11B-206

**Progress**

---

<b>Record Number</b>	318979	<b>Resolution</b>	None
<b>Progress</b>	Not_Started	<b>Priority</b>	Seven
<b>Actual Date</b>		<b>Projected Date</b>	06/30/2037
<b>Actual Cost</b>	\$0.00	<b>Contractor</b>	
<b>Comments</b>	No Comments	<b>New Value</b>	0
<b>Assignment</b>	None		
<b>Designated Staff</b>			

**Priscilla Street - Dunrobin Avenue to Adenmoor Avenue**



**Priscilla Street - Dunrobin Avenue to Adenmoor Avenue**

**Priscilla Street - Dunrobin Avenue to Adenmoor Avenue  
Downey, CA 90424**

Date of Inspection  
12/11/2016

**\*Estimated Facility Total: \$17,092**

\*Estimated facility total is for estimating purposes only and does not represent total construction, repair totals or design fees.

Prepared By

**Disability Access Consultants**

(800) 743-7067

Prepared Using



## Accessibility Survey

---



## City of Downey Priscilla Street - Hanwell Avenue To Lakewood Boulevard

Hanwell Avenue To Lakewood Boulevard  
Downey, CA 90242

Date of Inspection  
12/2/2016

Prepared By

**Disability Access Consultants**

(800) 743-7067

**Priscilla Street - Hanwell Avenue To Lakewood Boulevard**

**Sidewalks - Exterior : Sidewalks , Change in Level**

---

**South Side**

**Change In Level West Of Hanwell Avenue @ 33.911130575408, -118.138486146927**

Sidewalks , Change in Level : Change in Level Non Beveled

**Finding**

There is a change in elevation greater than recommended value.

**On-Site Finding** 1.00 inches

**Recommendation**

Ensure that the change in elevation is within the recommended value.

Recommendation Up to 0.25 inches

**Costing Info (Estimated)**

Remove tripping hazards \$198



**Code Reference** ADA 206, 302

**Progress**

---

<b>Record Number</b>	313055	<b>Resolution</b>	None
<b>Progress</b>	Not_Started	<b>Priority</b>	Two
<b>Actual Date</b>		<b>Projected Date</b>	06/30/2021
<b>Actual Cost</b>	\$0.00	<b>Contractor</b>	
<b>Comments</b>	No Comments	<b>New Value</b>	0
<b>Assignment</b>	None		
<b>Designated Staff</b>			

**Priscilla Street - Hanwell Avenue To Lakewood Boulevard**

**Sidewalks - Exterior : Sidewalks , Hazards & Gratings**

---

**North Side**

**Bush East Of Lakewood Boulevard @ 33.911369867468, -118.140151798725**

Sidewalks , Hazards & Gratings : Sidewalk Width at Obstruction

**Finding**

Sidewalk width at the obstruction is not compliant.

**On-Site Finding** 32.00 inches

**Recommendation**

Sidewalk width at the obstruction shall have the recommended value.

Recommendation At least 48.00 inches

**Costing Info (Estimated)**

\$1,260



**Code Reference** ADA 206, 302, 403.5.1, CA 11B-403.5

**Progress**

---

<b>Record Number</b>	313045	<b>Resolution</b>	None
<b>Progress</b>	Not_Started	<b>Priority</b>	Seven
<b>Actual Date</b>		<b>Projected Date</b>	06/30/2032
<b>Actual Cost</b>	\$0.00	<b>Contractor</b>	
<b>Comments</b>	No Comments	<b>New Value</b>	0
<b>Assignment</b>	None		
<b>Designated Staff</b>			

## Priscilla Street - Hanwell Avenue To Lakewood Boulevard

### Sidewalks - Exterior : Sidewalks , Hazards & Gratings

---

#### North Side

**Curb Northeast Corner Of Lakewood Boulevard @ 33.911584673256, - 118.141389638186**

Sidewalks , Hazards & Gratings : Curb is on Path of Travel

#### Finding

There is a curb on the designated path of travel.

**On-Site Finding** Not Compliant

#### Recommendation

Provide a compliant curb ramp.

Recommendation See Recommendation

#### Costing Info (Estimated)

Install curb ramp \$2,500



**Code Reference** ADA 402, 303, 406, 403.4, 303.4

#### Progress

---

<b>Record Number</b>	313046	<b>Resolution</b>	None
<b>Progress</b>	Not_Started	<b>Priority</b>	Seven
<b>Actual Date</b>		<b>Projected Date</b>	06/30/2032
<b>Actual Cost</b>	\$0.00	<b>Contractor</b>	
<b>Comments</b>	No Comments	<b>New Value</b>	0
<b>Assignment</b>	None		
<b>Designated Staff</b>			

**Priscilla Street - Hanwell Avenue To Lakewood Boulevard**

**Sidewalks - Exterior : Sidewalks , Hazards & Gratings**

---

**North Side**

**Curb Northwest Corner Of Hanwell Avenue @ 33.911248552042, -118.138014078140**

Sidewalks , Hazards & Gratings : Curb is on Path of Travel

**Finding**

There is a curb on the designated path of travel.

**On-Site Finding** Not Compliant

**Recommendation**

Provide a compliant curb ramp.

Recommendation See Recommendation

**Costing Info (Estimated)**

Install curb ramp \$2,500



**Code Reference** ADA 402, 303, 406, 403.4, 303.4

**Progress**

---

<b>Record Number</b>	313043	<b>Resolution</b>	None
<b>Progress</b>	Not_Started	<b>Priority</b>	Seven
<b>Actual Date</b>		<b>Projected Date</b>	06/30/2032
<b>Actual Cost</b>	\$0.00	<b>Contractor</b>	
<b>Comments</b>	No Comments	<b>New Value</b>	0
<b>Assignment</b>	None		
<b>Designated Staff</b>			

## Priscilla Street - Hanwell Avenue To Lakewood Boulevard

### Sidewalks - Exterior : Sidewalks

---

#### North Side

#### Sidewalk East Of Lakewood Boulevard @ 33.911285280584, -118.138672560453

Sidewalks : Missing Sidewalk

#### Finding

Section of sidewalk is missing and consists of dirt, grass or gravel.

**On-Site Finding** 205.00 feet

#### Recommendation

Provide a compliant sidewalk for the missing section.

Recommendation See Recommendation

#### Costing Info (Estimated)

\$1,260



**Code Reference** ADA 206, 302,CA 11B-302,CA 11B-206

### Progress

---

<b>Record Number</b>	313042	<b>Resolution</b>	None
<b>Progress</b>	Not_Started	<b>Priority</b>	Seven
<b>Actual Date</b>		<b>Projected Date</b>	06/30/2037
<b>Actual Cost</b>	\$0.00	<b>Contractor</b>	
<b>Comments</b>	No Comments	<b>New Value</b>	0
<b>Assignment</b>	None		
<b>Designated Staff</b>			



## Priscilla Street - Hanwell Avenue To Lakewood Boulevard

### Sidewalks - Exterior : Sidewalks

---

#### North Side

#### Sidewalk East Of Lakewood Boulevard @ 33.911356511650, -118.139829933643

Sidewalks : Missing Sidewalk

#### Finding

Section of sidewalk is missing and consists of dirt, grass or gravel.

**On-Site Finding** 250.00 feet

#### Recommendation

Provide a compliant sidewalk for the missing section.

Recommendation See Recommendation

#### Costing Info (Estimated)

\$1,260



**Code Reference** ADA 206, 302,CA 11B-302,CA 11B-206

### Progress

---

<b>Record Number</b>	313040	<b>Resolution</b>	None
<b>Progress</b>	Not_Started	<b>Priority</b>	Seven
<b>Actual Date</b>		<b>Projected Date</b>	06/30/2037
<b>Actual Cost</b>	\$0.00	<b>Contractor</b>	
<b>Comments</b>	No Comments	<b>New Value</b>	0
<b>Assignment</b>	None		
<b>Designated Staff</b>			

**Priscilla Street - Hanwell Avenue To Lakewood Boulevard**

**Sidewalks - Exterior : Sidewalks**

---

**North Side**

**Sidewalk East Of Lakewood Boulevard @ 33.911388788207, -118.140643984079**

Sidewalks : Width

**Finding**

Sidewalk does not have enough width.

**On-Site Finding** 47.00 inches for 250.00 feet

**Recommendation**

Widen the sidewalk to the recommended value.

Recommendation At least 48.00 inches

**Costing Info (Estimated)**

\$1,260



**Code Reference** ADA 206, 302,CA 11B-403.5.1

**Progress**

---

<b>Record Number</b>	313038	<b>Resolution</b>	None
<b>Progress</b>	Not_Started	<b>Priority</b>	Seven
<b>Actual Date</b>		<b>Projected Date</b>	06/30/2032
<b>Actual Cost</b>	\$0.00	<b>Contractor</b>	
<b>Comments</b>	No Comments		
<b>Assignment</b>	None	<b>New Value</b>	0
<b>Designated Staff</b>			

**Priscilla Street - Hanwell Avenue To Lakewood Boulevard**

**Sidewalks - Exterior : Sidewalks , Surface**

---

**North Side**

**Sidewalk East Of Lakewood Boulevard @ 33.911388788207, -118.140643984079**

Sidewalks , Surface : Not Slip Resistant

**Finding**

Sidewalk surface is not slip resistant.

**On-Site Finding** Not Compliant

**Recommendation**

Make sure that the sidewalk surface is firm, stable and slip resistant.

Recommendation See Recommendation

**Costing Info (Estimated)**

\$1,260



**Code Reference** ADA 206, 302

**Progress**

---

<b>Record Number</b>	313039	<b>Resolution</b>	None
<b>Progress</b>	Not_Started	<b>Priority</b>	Seven
<b>Actual Date</b>		<b>Projected Date</b>	06/30/2032
<b>Actual Cost</b>	\$0.00	<b>Contractor</b>	
<b>Comments</b>	No Comments		
<b>Assignment</b>	None	<b>New Value</b>	0
<b>Designated Staff</b>			

## Priscilla Street - Hanwell Avenue To Lakewood Boulevard

### Sidewalks - Exterior : Sidewalks

---

#### North Side

#### Sidewalk East Of Lakewood Boulevard @ 33.911584673256, -118.141389638186

Sidewalks : Missing Sidewalk

#### Finding

Section of sidewalk is missing and consists of dirt, grass or gravel.

**On-Site Finding** 243.00 feet

#### Recommendation

Provide a compliant sidewalk for the missing section.

Recommendation See Recommendation

#### Costing Info (Estimated)

\$1,260



**Code Reference** ADA 206, 302,CA 11B-302,CA 11B-206

### Progress

---

<b>Record Number</b>	313041	<b>Resolution</b>	None
<b>Progress</b>	Not_Started	<b>Priority</b>	Seven
<b>Actual Date</b>		<b>Projected Date</b>	06/30/2037
<b>Actual Cost</b>	\$0.00	<b>Contractor</b>	
<b>Comments</b>	No Comments	<b>New Value</b>	0
<b>Assignment</b>	None		
<b>Designated Staff</b>			

**Priscilla Street - Hanwell Avenue To Lakewood Boulevard**

**Sidewalks - Exterior : Sidewalks , Hazards & Gratings**

---

**North Side**

**Tree East Of Lakewood Boulevard @ 33.911311992240, -118.138982355595**

Sidewalks , Hazards & Gratings : Overhead Obstruction Height

**Finding**

Overhead obstruction height is not compliant.

**On-Site Finding** 59.00 inches

**Recommendation**

Provide a compliant vertical clearance height.

Recommendation At least 80.00 inches

**Costing Info (Estimated)**

Unassigned



**Code Reference** ADA 206, 307.4,CA 11B-307.4

**Progress**

---

<b>Record Number</b>	313044	<b>Resolution</b>	None
<b>Progress</b>	Not_Started	<b>Priority</b>	Seven
<b>Actual Date</b>		<b>Projected Date</b>	06/30/2032
<b>Actual Cost</b>	\$0.00	<b>Contractor</b>	
<b>Comments</b>	No Comments		
<b>Assignment</b>	None	<b>New Value</b>	0
<b>Designated Staff</b>			

**Priscilla Street - Hanwell Avenue To Lakewood Boulevard**

**Sidewalks - Exterior : Sidewalks , Hazards & Gratings**

---

**South Side**

**Curb Southeast Corner Of Kipway Drive @ 33.911149496200, -118.138989061117**

Sidewalks , Hazards & Gratings : Curb is on Path of Travel

**Finding**

There is a curb on the designated path of travel.

**On-Site Finding** Not Compliant

**Recommendation**

Provide a compliant curb ramp.

Recommendation See Recommendation

**Costing Info (Estimated)**

Install curb ramp \$2,500



**Code Reference** ADA 402, 303, 406, 403.4, 303.4

**Progress**

---

<b>Record Number</b>	313057	<b>Resolution</b>	None
<b>Progress</b>	Not_Started	<b>Priority</b>	Seven
<b>Actual Date</b>		<b>Projected Date</b>	06/30/2032
<b>Actual Cost</b>	\$0.00	<b>Contractor</b>	
<b>Comments</b>	No Comments	<b>New Value</b>	0
<b>Assignment</b>	None		
<b>Designated Staff</b>			

**Priscilla Street - Hanwell Avenue To Lakewood Boulevard**

**Sidewalks - Exterior : Sidewalks , Hazards & Gratings**

---

**South Side**

**Curb Southwest Corner Of Hanwell Avenue @ 33.911133914372, -118.138046264648**

Sidewalks , Hazards & Gratings : Curb is on Path of Travel

**Finding**

There is a curb on the designated path of travel.

**On-Site Finding** Not Compliant

**Recommendation**

Provide a compliant curb ramp.

Recommendation See Recommendation

**Costing Info (Estimated)**

Install curb ramp \$2,500



**Code Reference** ADA 402, 303, 406, 403.4, 303.4

**Progress**

---

<b>Record Number</b>	313054	<b>Resolution</b>	None
<b>Progress</b>	Not_Started	<b>Priority</b>	Seven
<b>Actual Date</b>		<b>Projected Date</b>	06/30/2032
<b>Actual Cost</b>	\$0.00	<b>Contractor</b>	
<b>Comments</b>	No Comments	<b>New Value</b>	0
<b>Assignment</b>	None		
<b>Designated Staff</b>			

## Priscilla Street - Hanwell Avenue To Lakewood Boulevard

### Sidewalks - Exterior : Sidewalks , Hazards & Gratings

---

#### South Side

#### Curb Southwest Corner Of Kipway Drive @ 33.911165078026, -118.139143288136

Sidewalks , Hazards & Gratings : Curb is on Path of Travel

#### Finding

There is a curb on the designated path of travel.

**On-Site Finding** Not Compliant

#### Recommendation

Provide a compliant curb ramp.

Recommendation See Recommendation

#### Costing Info (Estimated)

Install curb ramp \$2,500



**Code Reference** ADA 402, 303, 406, 403.4, 303.4

#### Progress

---

<b>Record Number</b>	313056	<b>Resolution</b>	None
<b>Progress</b>	Not_Started	<b>Priority</b>	Seven
<b>Actual Date</b>		<b>Projected Date</b>	06/30/2032
<b>Actual Cost</b>	\$0.00	<b>Contractor</b>	
<b>Comments</b>	No Comments	<b>New Value</b>	0
<b>Assignment</b>	None		
<b>Designated Staff</b>			



## Priscilla Street - Hanwell Avenue To Lakewood Boulevard

### Sidewalks - Exterior : Sidewalks , Surface

---

#### South Side

#### Sidewalk West Of Hanwell Avenue @ 33.911130575408, -118.138486146927

Sidewalks , Surface : Cross Slope

#### Finding

Sidewalk cross slope is not compliant.

**On-Site Finding** 4.20 percent for 7.00 feet

#### Recommendation

Repave the sidewalk surface with the recommended cross slope.

Recommendation Up to 2.08 percent

#### Costing Info (Estimated)

Repave surface \$1,092



**Code Reference** ADA 206, 302, CA 11B-403.3

#### Progress

---

<b>Record Number</b>	313051	<b>Resolution</b>	None
<b>Progress</b>	Not_Started	<b>Priority</b>	Seven
<b>Actual Date</b>		<b>Projected Date</b>	06/30/2032
<b>Actual Cost</b>	\$0.00	<b>Contractor</b>	
<b>Comments</b>	No Comments	<b>New Value</b>	0
<b>Assignment</b>	None		
<b>Designated Staff</b>			

**Priscilla Street - Hanwell Avenue To Lakewood Boulevard**

**Sidewalks - Exterior : Sidewalks , Surface**

---

**South Side**

**Sidewalk West Of Hanwell Avenue @ 33.911130575408, -118.138486146927**

Sidewalks , Surface : Running Slope

**Finding**

Sidewalk running slope is not compliant.

**On-Site Finding** 6.70 percent for 7.00 feet

**Recommendation**

Repave the sidewalk surface with the recommended running slope.

Recommendation Up to 5.00 percent

**Costing Info (Estimated)**

Repave surface \$1,184



**Code Reference** ADA 206, 302

**Progress**

---

<b>Record Number</b>	313052	<b>Resolution</b>	None
<b>Progress</b>	Not_Started	<b>Priority</b>	Seven
<b>Actual Date</b>		<b>Projected Date</b>	06/30/2032
<b>Actual Cost</b>	\$0.00	<b>Contractor</b>	
<b>Comments</b>	No Comments	<b>New Value</b>	0
<b>Assignment</b>	None		
<b>Designated Staff</b>			

**Priscilla Street - Hanwell Avenue To Lakewood Boulevard**

**Sidewalks - Exterior : Sidewalks**

---

**South Side**

**Sidewalk West Of Hanwell Avenue @ 33.911133914372, -118.138046264648**

Sidewalks : Missing Sidewalk

**Finding**

Section of sidewalk is missing and consists of dirt, grass or gravel.

**On-Site Finding** 116.00 feet

**Recommendation**

Provide a compliant sidewalk for the missing section.

Recommendation See Recommendation

**Costing Info (Estimated)**

\$1,260



**Code Reference** ADA 206, 302,CA 11B-302,CA 11B-206

**Progress**

---

<b>Record Number</b>	313050	<b>Resolution</b>	None
<b>Progress</b>	Not_Started	<b>Priority</b>	Seven
<b>Actual Date</b>		<b>Projected Date</b>	06/30/2037
<b>Actual Cost</b>	\$0.00	<b>Contractor</b>	
<b>Comments</b>	No Comments		
<b>Assignment</b>	None	<b>New Value</b>	0
<b>Designated Staff</b>			

**Priscilla Street - Hanwell Avenue To Lakewood Boulevard**

**Sidewalks - Exterior : Sidewalks**

---

**South Side**

**Sidewalk West Of Hanwell Avenue @ 33.911142818274, -118.138715475798**

Sidewalks : Missing Sidewalk

**Finding**

Section of sidewalk is missing and consists of dirt, grass or gravel.

**On-Site Finding** 85.00 feet

**Recommendation**

Provide a compliant sidewalk for the missing section.

Recommendation See Recommendation

**Costing Info (Estimated)**

\$1,260



**Code Reference** ADA 206, 302,CA 11B-302,CA 11B-206

**Progress**

---

<b>Record Number</b>	313048	<b>Resolution</b>	None
<b>Progress</b>	Not_Started	<b>Priority</b>	Seven
<b>Actual Date</b>		<b>Projected Date</b>	06/30/2037
<b>Actual Cost</b>	\$0.00	<b>Contractor</b>	
<b>Comments</b>	No Comments	<b>New Value</b>	0
<b>Assignment</b>	None		
<b>Designated Staff</b>			

**Priscilla Street - Hanwell Avenue To Lakewood Boulevard**

**Sidewalks - Exterior : Sidewalks**

---

**South Side**

**Sidewalk West Of Kipway Drive @ 33.911160626076, -118.139144629240**

Sidewalks : Missing Sidewalk

**Finding**

Section of sidewalk is missing and consists of dirt, grass or gravel.

**On-Site Finding** 295.00 feet

**Recommendation**

Provide a compliant sidewalk for the missing section.

Recommendation See Recommendation

**Costing Info (Estimated)**

\$1,260



**Code Reference** ADA 206, 302,CA 11B-302,CA 11B-206

**Progress**

---

<b>Record Number</b>	313047	<b>Resolution</b>	None
<b>Progress</b>	Not_Started	<b>Priority</b>	Seven
<b>Actual Date</b>		<b>Projected Date</b>	06/30/2037
<b>Actual Cost</b>	\$0.00	<b>Contractor</b>	
<b>Comments</b>	No Comments	<b>New Value</b>	0
<b>Assignment</b>	None		
<b>Designated Staff</b>			

**Priscilla Street - Hanwell Avenue To Lakewood Boulevard**

**Sidewalks - Exterior : Sidewalks**

---

**South Side**

**Sidewalk West Of Kipway Drive @ 33.911222953353, -118.140311390162**

Sidewalks : Missing Sidewalk

**Finding**

Section of sidewalk is missing and consists of dirt, grass or gravel.

**On-Site Finding** 140.00 feet

**Recommendation**

Provide a compliant sidewalk for the missing section.

Recommendation See Recommendation

**Costing Info (Estimated)**

\$1,260



**Code Reference** ADA 206, 302,CA 11B-302,CA 11B-206

**Progress**

---

<b>Record Number</b>	313049	<b>Resolution</b>	None
<b>Progress</b>	Not_Started	<b>Priority</b>	Seven
<b>Actual Date</b>		<b>Projected Date</b>	06/30/2037
<b>Actual Cost</b>	\$0.00	<b>Contractor</b>	
<b>Comments</b>	No Comments	<b>New Value</b>	0
<b>Assignment</b>	None		
<b>Designated Staff</b>			

**Priscilla Street - Hanwell Avenue To Lakewood Boulevard**

**Sidewalks - Exterior : Sidewalks**

---

**South Side**

**Sidewalk West Of Kipway Drive @ 33.911274150725, -118.140939027071**

Sidewalks : Missing Sidewalk

**Finding**

Section of sidewalk is missing and consists of dirt, grass or gravel.

**On-Site Finding** 190.00 feet

**Recommendation**

Provide a compliant sidewalk for the missing section.

Recommendation See Recommendation

**Costing Info (Estimated)**

\$1,260



**Code Reference** ADA 206, 302,CA 11B-302,CA 11B-206

**Progress**

---

<b>Record Number</b>	313053	<b>Resolution</b>	None
<b>Progress</b>	Not_Started	<b>Priority</b>	Seven
<b>Actual Date</b>		<b>Projected Date</b>	06/30/2037
<b>Actual Cost</b>	\$0.00	<b>Contractor</b>	
<b>Comments</b>	No Comments		
<b>Assignment</b>	None	<b>New Value</b>	0
<b>Designated Staff</b>			

**Priscilla Street - Hanwell Avenue To Lakewood Boulevard**



**Priscilla Street - Hanwell Avenue To Lakewood Boulevard**

Hanwell Avenue To Lakewood Boulevard  
Downey, CA 90242

Date of Inspection  
12/2/2016

\*Estimated Facility Total: \$28,834

\*Estimated facility total is for estimating purposes only and does not represent total construction, repair totals or design fees.

Prepared By

**Disability Access Consultants**

(800) 743-7067

Prepared Using





## Accessibility Survey

---



### City of Downey Priscilla Street - Paramount Boulevard To Downey Avenue

Paramount Boulevard To Downey Avenue  
Downey, CA 90424

Date of Inspection  
12/29/2016

Prepared By

**Disability Access Consultants**

(800) 743-7067

**Priscilla Street - Paramount Boulevard To Downey Avenue**

**Sidewalks - Exterior : Sidewalks , Change in Level**

---

**North Side**

**Change In Level East Of Brock Avenue @ 33.916956867832, -118.154160976410**

Sidewalks , Change in Level : Change in Level Non Beveled

**Finding**

There is a change in elevation greater than recommended value.

**On-Site Finding** 0.75 inches


**Recommendation**

Ensure that the change in elevation is within the recommended value.

Recommendation Up to 0.25 inches

**Costing Info (Estimated)**

Remove tripping hazards \$198



**Code Reference** ADA 206, 302

**Progress**

---

<b>Record Number</b>	328227	<b>Resolution</b>	None
<b>Progress</b>	Not_Started	<b>Priority</b>	Two
<b>Actual Date</b>		<b>Projected Date</b>	06/30/2021
<b>Actual Cost</b>	\$0.00	<b>Contractor</b>	
<b>Comments</b>	No Comments		
<b>Assignment</b>	None	<b>New Value</b>	0
<b>Designated Staff</b>			

## Priscilla Street - Paramount Boulevard To Downey Avenue

### Curb Ramps - Exterior : Curb Ramp

#### Northeast Corner Of Brock Avenue @ 33.917232869510, - 118.154557943344

Curb Ramp : Side Flare Slope

#### Finding

The slope of the curb ramp side flare is greater than allowed.

**On-Site Finding** 10.50 percent

#### Recommendation

Provide curb ramp side flares with a compliant slope.

Recommendation Up to 10.00 percent

#### Costing Info (Estimated)

Install flared sides \$1,300



**Code Reference** ADA 406, 406.3,CA 11B-406.2.2

### Progress

<b>Record Number</b>	328236	<b>Resolution</b>	None
<b>Progress</b>	Not_Started	<b>Priority</b>	Five
<b>Actual Date</b>		<b>Projected Date</b>	06/30/2025
<b>Actual Cost</b>	\$0.00	<b>Contractor</b>	
<b>Comments</b>	No Comments		
<b>Assignment</b>	None	<b>New Value</b>	0
<b>Designated Staff</b>			

**Priscilla Street - Paramount Boulevard To Downey Avenue**

**Curb Ramps - Exterior : Curb Ramp**

**Northeast Corner Of Paramount Boulevard @ 33.918096481891, - 118.156285285950**

Curb Ramp : No Detectable Warnings

**Finding**

The curb ramp does not provide a detectable warning surface which includes truncated domes.

**On-Site Finding** Not Found

**Recommendation**

Provide compliant detectable warnings to surface.

Recommendation See Recommendation

**Costing Info (Estimated)**

Provide detectable warning to surface \$248



**Code Reference** CA 11B-406.5.12

**Progress**

<b>Record Number</b>	328255	<b>Resolution</b>	None
<b>Progress</b>	Not_Started	<b>Priority</b>	Five
<b>Actual Date</b>		<b>Projected Date</b>	06/30/2025
<b>Actual Cost</b>	\$0.00	<b>Contractor</b>	
<b>Comments</b>	No Comments	<b>New Value</b>	0
<b>Assignment</b>	None		
<b>Designated Staff</b>			

**Priscilla Street - Paramount Boulevard To Downey Avenue**

**Curb Ramps - Exterior : Curb Ramp**

**Northeast Corner Of Paramount Boulevard @ 33.918096481891, - 118.156285285950**

Curb Ramp : Curb Ramp Slope

**Finding**

The running slope is greater than allowed.

**On-Site Finding** 13.00 percent

**Recommendation**

Provide a compliant curb ramp.

Recommendation Up to 8.33 percent

**Costing Info (Estimated)**

Install curb ramp \$1,300



**Code Reference** ADA 406, 406.1, 405.2, CA 11B-406

**Progress**

<b>Record Number</b>	328256	<b>Resolution</b>	None
<b>Progress</b>	Not_Started	<b>Priority</b>	Five
<b>Actual Date</b>		<b>Projected Date</b>	06/30/2025
<b>Actual Cost</b>	\$0.00	<b>Contractor</b>	
<b>Comments</b>	No Comments	<b>New Value</b>	0
<b>Assignment</b>	None		
<b>Designated Staff</b>			

**Priscilla Street - Paramount Boulevard To Downey Avenue**

**Curb Ramps - Exterior : Curb Ramp**

**Northeast Corner Of Paramount Boulevard @ 33.918096481891, - 118.156285285950**

Curb Ramp : Curb Ramp - Cross Slope

**Finding**

The cross slope is greater than allowed.

**On-Site Finding** 2.60 percent

**Recommendation**

Provide a compliant curb ramp.

Recommendation Up to 2.08 percent

**Costing Info (Estimated)**

Install curb ramp \$1,300



**Code Reference** ADA 402, 406.1, 405.3, CA 11B-406.5.7

**Progress**

<b>Record Number</b>	328257	<b>Resolution</b>	None
<b>Progress</b>	Not_Started	<b>Priority</b>	Five
<b>Actual Date</b>		<b>Projected Date</b>	06/30/2025
<b>Actual Cost</b>	\$0.00	<b>Contractor</b>	
<b>Comments</b>	No Comments	<b>New Value</b>	0
<b>Assignment</b>	None		
<b>Designated Staff</b>			

## Priscilla Street - Paramount Boulevard To Downey Avenue

### Curb Ramps - Exterior : Curb Ramp

#### Northeast Corner Of Paramount Boulevard @ 33.918096481891, - 118.156285285950

Curb Ramp : Side Flare Slope

#### Finding

The slope of the curb ramp side flare is greater than allowed.

**On-Site Finding** 27.80 percent

#### Recommendation

Provide curb ramp side flares with a compliant slope.

Recommendation Up to 10.00 percent

#### Costing Info (Estimated)

Install flared sides \$1,300



**Code Reference** ADA 406, 406.3, CA 11B-406.2.2

### Progress

<b>Record Number</b>	328258	<b>Resolution</b>	None
<b>Progress</b>	Not_Started	<b>Priority</b>	Five
<b>Actual Date</b>		<b>Projected Date</b>	06/30/2025
<b>Actual Cost</b>	\$0.00	<b>Contractor</b>	
<b>Comments</b>	No Comments	<b>New Value</b>	0
<b>Assignment</b>	None		
<b>Designated Staff</b>			

**Priscilla Street - Paramount Boulevard To Downey Avenue**

**Curb Ramps - Exterior : Curb Ramp**

**Northeast Corner Of Paramount Boulevard @ 33.918096481891, - 118.156285285950**

**Bottom Landing**

Curb Ramp : Bottom Landing Slope

**Finding**

The bottom landing of the curb ramp is on the street, and the slope of the bottom landing is not compliant.

**On-Site Finding** 10.50 percent


**Recommendation**

Ensure the bottom landing slope is compliant and provides a smooth transition.

Recommendation Up to 5.00 percent

**Costing Info (Estimated)**

Repave landing \$1,260



**Code Reference** ADA 406, 406.2, CA 11B-406.5.8

**Progress**

<b>Record Number</b>	328259	<b>Resolution</b>	None
<b>Progress</b>	Not_Started	<b>Priority</b>	Five
<b>Actual Date</b>		<b>Projected Date</b>	06/30/2025
<b>Actual Cost</b>	\$0.00	<b>Contractor</b>	
<b>Comments</b>	No Comments	<b>New Value</b>	0
<b>Assignment</b>	None		
<b>Designated Staff</b>			



**Priscilla Street - Paramount Boulevard To Downey Avenue**

**Curb Ramps - Exterior : Curb Ramp , Landings and Transitions**

---

**Northeast Corner Of Paramount Boulevard @ 33.918096481891, - 118.156285285950**

**Top Landing**

Curb Ramp , Landings and Transitions : Top Landing Slope

**Finding**

The slope at the top landing is greater than allowed.

**On-Site Finding** 2.20 percent


**Recommendation**

Provide a top landing surface that does not exceed the maximum slope and cross slope. Provide a sufficient maneuvering clearance that does not accumulate water.

Recommendation Up to 2.08 percent

**Costing Info (Estimated)**

Provide compliant landing \$1,260



**Code Reference** ADA 402, 406.4, 403.3, 406.1, CA 11B-406.5.3

**Progress**

---

<b>Record Number</b>	328260	<b>Resolution</b>	None
<b>Progress</b>	Not_Started	<b>Priority</b>	Five
<b>Actual Date</b>		<b>Projected Date</b>	06/30/2025
<b>Actual Cost</b>	\$0.00	<b>Contractor</b>	
<b>Comments</b>	No Comments		
<b>Assignment</b>	None	<b>New Value</b>	0
<b>Designated Staff</b>			

**Priscilla Street - Paramount Boulevard To Downey Avenue**

**Curb Ramps - Exterior : Curb Ramp , Landings and Transitions**

---

**Northwest Corner Of Downey Avenue @ 33.915585749467, - 118.151468038559**

**Top Landing**

Curb Ramp , Landings and Transitions : Top Landing Slope

**Finding**

The slope at the top landing is greater than allowed.

**On-Site Finding** 3.50 percent

**Recommendation**

Provide a top landing surface that does not exceed the maximum slope and cross slope. Provide a sufficient maneuvering clearance that does not accumulate water.

Recommendation Up to 2.08 percent

**Costing Info (Estimated)**

Provide compliant landing \$1,260



**Code Reference** ADA 402, 406.4, 403.3, 406.1,CA 11B-406.5.3

**Progress**

---

<b>Record Number</b>	328237	<b>Resolution</b>	None
<b>Progress</b>	Not_Started	<b>Priority</b>	Five
<b>Actual Date</b>		<b>Projected Date</b>	06/30/2025
<b>Actual Cost</b>	\$0.00	<b>Contractor</b>	
<b>Comments</b>	No Comments		
<b>Assignment</b>	None	<b>New Value</b>	0
<b>Designated Staff</b>			

**Priscilla Street - Paramount Boulevard To Downey Avenue**

**Curb Ramps - Exterior : Curb Ramp**

**Northwest Corner Of Gneiss Avenue @ 33.916458281888, - 118.153098821640**

Curb Ramp : No Detectable Warnings

**Finding**

The curb ramp does not provide a detectable warning surface which includes truncated domes.

**On-Site Finding** Not Found

**Recommendation**

Provide compliant detectable warnings to surface.

Recommendation See Recommendation

**Costing Info (Estimated)**

Provide detectable warning to surface \$248



**Code Reference** CA 11B-406.5.12

**Progress**

<b>Record Number</b>	328238	<b>Resolution</b>	None
<b>Progress</b>	Not_Started	<b>Priority</b>	Five
<b>Actual Date</b>		<b>Projected Date</b>	06/30/2025
<b>Actual Cost</b>	\$0.00	<b>Contractor</b>	
<b>Comments</b>	No Comments	<b>New Value</b>	0
<b>Assignment</b>	None		
<b>Designated Staff</b>			

**Priscilla Street - Paramount Boulevard To Downey Avenue**

**Curb Ramps - Exterior : Curb Ramp**

**Northwest Corner Of Gneiss Avenue @ 33.916458281888, - 118.153098821640**

Curb Ramp : Curb Ramp Slope

**Finding**

The running slope is greater than allowed.

**On-Site Finding** 13.70 percent

**Recommendation**

Provide a compliant curb ramp.

Recommendation Up to 8.33 percent

**Costing Info (Estimated)**

Install curb ramp \$1,300



**Code Reference** ADA 406, 406.1, 405.2, CA 11B-406

**Progress**

<b>Record Number</b>	328239	<b>Resolution</b>	None
<b>Progress</b>	Not_Started	<b>Priority</b>	Five
<b>Actual Date</b>		<b>Projected Date</b>	06/30/2025
<b>Actual Cost</b>	\$0.00	<b>Contractor</b>	
<b>Comments</b>	No Comments	<b>New Value</b>	0
<b>Assignment</b>	None		
<b>Designated Staff</b>			

## Priscilla Street - Paramount Boulevard To Downey Avenue

### Curb Ramps - Exterior : Curb Ramp

#### Northwest Corner Of Gneiss Avenue @ 33.916458281888, - 118.153098821640

Curb Ramp : Side Flare Slope

#### Finding

The slope of the curb ramp side flare is greater than allowed.

**On-Site Finding** 25.80 percent

#### Recommendation

Provide curb ramp side flares with a compliant slope.

Recommendation Up to 10.00 percent

#### Costing Info (Estimated)

Install flared sides \$1,300



**Code Reference** ADA 406, 406.3, CA 11B-406.2.2

### Progress

<b>Record Number</b>	328240	<b>Resolution</b>	None
<b>Progress</b>	Not_Started	<b>Priority</b>	Five
<b>Actual Date</b>		<b>Projected Date</b>	06/30/2025
<b>Actual Cost</b>	\$0.00	<b>Contractor</b>	
<b>Comments</b>	No Comments	<b>New Value</b>	0
<b>Assignment</b>	None		
<b>Designated Staff</b>			

**Priscilla Street - Paramount Boulevard To Downey Avenue**

**Curb Ramps - Exterior : Curb Ramp**

**Northwest Corner Of Gneiss Avenue @ 33.916458281888, - 118.153098821640**

**Bottom Landing**

Curb Ramp : Bottom Landing Slope

**Finding**

The bottom landing of the curb ramp is on the street, and the slope of the bottom landing is not compliant.

**On-Site Finding** 10.70 percent

**Recommendation**

Ensure the bottom landing slope is compliant and provides a smooth transition.

Recommendation Up to 5.00 percent

**Costing Info (Estimated)**

Repave landing \$1,260



**Code Reference** ADA 406, 406.2, CA 11B-406.5.8

**Progress**

<b>Record Number</b>	328241	<b>Resolution</b>	None
<b>Progress</b>	Not_Started	<b>Priority</b>	Five
<b>Actual Date</b>		<b>Projected Date</b>	06/30/2025
<b>Actual Cost</b>	\$0.00	<b>Contractor</b>	
<b>Comments</b>	No Comments		
<b>Assignment</b>	None	<b>New Value</b>	0
<b>Designated Staff</b>			

**Priscilla Street - Paramount Boulevard To Downey Avenue**

**Curb Ramps - Exterior : Curb Ramp**

**Southeast Corner Of Brock Avenue @ 33.917028094157, - 118.154665231705**

Curb Ramp : No Detectable Warnings

**Finding**

The curb ramp does not provide a detectable warning surface which includes truncated domes.

**On-Site Finding** Not Found

**Recommendation**

Provide compliant detectable warnings to surface.

Recommendation See Recommendation

**Costing Info (Estimated)**

Provide detectable warning to surface \$248



**Code Reference** CA 11B-406.5.12

**Progress**

<b>Record Number</b>	328230	<b>Resolution</b>	None
<b>Progress</b>	Not_Started	<b>Priority</b>	Five
<b>Actual Date</b>		<b>Projected Date</b>	06/30/2025
<b>Actual Cost</b>	\$0.00	<b>Contractor</b>	
<b>Comments</b>	No Comments	<b>New Value</b>	0
<b>Assignment</b>	None		
<b>Designated Staff</b>			

**Priscilla Street - Paramount Boulevard To Downey Avenue**

**Curb Ramps - Exterior : Curb Ramp**

**Southeast Corner Of Brock Avenue @ 33.917028094157, - 118.154665231705**

Curb Ramp : Curb Ramp Slope

**Finding**

The running slope is greater than allowed.

**On-Site Finding** 11.00 percent

**Recommendation**

Provide a compliant curb ramp.

Recommendation Up to 8.33 percent

**Costing Info (Estimated)**

Install curb ramp \$1,300



**Code Reference** ADA 406, 406.1, 405.2, CA 11B-406

**Progress**

<b>Record Number</b>	328231	<b>Resolution</b>	None
<b>Progress</b>	Not_Started	<b>Priority</b>	Five
<b>Actual Date</b>		<b>Projected Date</b>	06/30/2025
<b>Actual Cost</b>	\$0.00	<b>Contractor</b>	
<b>Comments</b>	No Comments	<b>New Value</b>	0
<b>Assignment</b>	None		
<b>Designated Staff</b>			



**Priscilla Street - Paramount Boulevard To Downey Avenue**

**Curb Ramps - Exterior : Curb Ramp**

**Southeast Corner Of Brock Avenue @ 33.917028094157, - 118.154665231705**

Curb Ramp : Side Flare Slope

**Finding**

The slope of the curb ramp side flare is greater than allowed.

**On-Site Finding** 16.00 percent

**Recommendation**

Provide curb ramp side flares with a compliant slope.

Recommendation Up to 10.00 percent

**Costing Info (Estimated)**

Install flared sides \$1,300



**Code Reference** ADA 406, 406.3,CA 11B-406.2.2

**Progress**

<b>Record Number</b>	328232	<b>Resolution</b>	None
<b>Progress</b>	Not_Started	<b>Priority</b>	Five
<b>Actual Date</b>		<b>Projected Date</b>	06/30/2025
<b>Actual Cost</b>	\$0.00	<b>Contractor</b>	
<b>Comments</b>	No Comments		
<b>Assignment</b>	None	<b>New Value</b>	0
<b>Designated Staff</b>			

**Priscilla Street - Paramount Boulevard To Downey Avenue**

**Curb Ramps - Exterior : Curb Ramp , Landings and Transitions**

---

**Southeast Corner Of Brock Avenue @ 33.917028094157, - 118.154665231705**

**Top Landing**

Curb Ramp , Landings and Transitions : Top Landing Slope

**Finding**

The slope at the top landing is greater than allowed.

**On-Site Finding** 3.00 percent

**Recommendation**

Provide a top landing surface that does not exceed the maximum slope and cross slope. Provide a sufficient maneuvering clearance that does not accumulate water.

Recommendation Up to 2.08 percent

**Costing Info (Estimated)**

Provide compliant landing \$1,260



**Code Reference** ADA 402, 406.4, 403.3, 406.1, CA 11B-406.5.3

**Progress**

---

<b>Record Number</b>	328233	<b>Resolution</b>	None
<b>Progress</b>	Not_Started	<b>Priority</b>	Five
<b>Actual Date</b>		<b>Projected Date</b>	06/30/2025
<b>Actual Cost</b>	\$0.00	<b>Contractor</b>	
<b>Comments</b>	No Comments		
<b>Assignment</b>	None	<b>New Value</b>	0
<b>Designated Staff</b>			

**Priscilla Street - Paramount Boulevard To Downey Avenue**

**Curb Ramps - Exterior : Curb Ramp**

**Southeast Corner Of Paramount Boulevard @ 33.917954030967, - 118.156403303146**

Curb Ramp : No Detectable Warnings

**Finding**

The curb ramp does not provide a detectable warning surface which includes truncated domes.

**On-Site Finding** Not Found

**Recommendation**

Provide compliant detectable warnings to surface.

Recommendation See Recommendation

**Costing Info (Estimated)**

Provide detectable warning to surface \$248



**Code Reference** CA 11B-406.5.12

**Progress**

<b>Record Number</b>	328242	<b>Resolution</b>	None
<b>Progress</b>	Not_Started	<b>Priority</b>	Five
<b>Actual Date</b>		<b>Projected Date</b>	06/30/2025
<b>Actual Cost</b>	\$0.00	<b>Contractor</b>	
<b>Comments</b>	No Comments	<b>New Value</b>	0
<b>Assignment</b>	None		
<b>Designated Staff</b>			

**Priscilla Street - Paramount Boulevard To Downey Avenue**

**Curb Ramps - Exterior : Curb Ramp**

**Southeast Corner Of Paramount Boulevard @ 33.917954030967, - 118.156403303146**

Curb Ramp : Curb Ramp Slope

**Finding**

The running slope is greater than allowed.

**On-Site Finding** 10.00 percent

**Recommendation**

Provide a compliant curb ramp.

Recommendation Up to 8.33 percent

**Costing Info (Estimated)**

Install curb ramp \$1,300



**Code Reference** ADA 406, 406.1, 405.2, CA 11B-406

**Progress**

<b>Record Number</b>	328243	<b>Resolution</b>	None
<b>Progress</b>	Not_Started	<b>Priority</b>	Five
<b>Actual Date</b>		<b>Projected Date</b>	06/30/2025
<b>Actual Cost</b>	\$0.00	<b>Contractor</b>	
<b>Comments</b>	No Comments		
<b>Assignment</b>	None	<b>New Value</b>	0
<b>Designated Staff</b>			

**Priscilla Street - Paramount Boulevard To Downey Avenue**

**Curb Ramps - Exterior : Curb Ramp**

**Southeast Corner Of Paramount Boulevard @ 33.917954030967, - 118.156403303146**

Curb Ramp : Side Flare Slope

**Finding**

The slope of the curb ramp side flare is greater than allowed.

**On-Site Finding** 19.00 percent

**Recommendation**

Provide curb ramp side flares with a compliant slope.

Recommendation Up to 10.00 percent

**Costing Info (Estimated)**

Install flared sides \$1,300



**Code Reference** ADA 406, 406.3,CA 11B-406.2.2

**Progress**

<b>Record Number</b>	328244	<b>Resolution</b>	None
<b>Progress</b>	Not_Started	<b>Priority</b>	Five
<b>Actual Date</b>		<b>Projected Date</b>	06/30/2025
<b>Actual Cost</b>	\$0.00	<b>Contractor</b>	
<b>Comments</b>	No Comments	<b>New Value</b>	0
<b>Assignment</b>	None		
<b>Designated Staff</b>			

**Priscilla Street - Paramount Boulevard To Downey Avenue**

**Curb Ramps - Exterior : Curb Ramp , Landings and Transitions**

**Southeast Corner Of Paramount Boulevard @ 33.917954030967, - 118.156403303146**

**Bottom Landing**

Curb Ramp , Landings and Transitions : Bottom Landing Slope

**Finding**

The slope at the bottom landing is greater than allowed.

**On-Site Finding** 6.30 percent

**Recommendation**

Provide a compliant bottom landing that does not exceed the maximum slope requirements.

Recommendation Up to 2.08 percent

**Costing Info (Estimated)**

Provide compliant landing \$240



**Code Reference** ADA 402, 406.4, 406.2, 403.3, 406.1, CA 11B-406.5.3

**Progress**

<b>Record Number</b>	328245	<b>Resolution</b>	None
<b>Progress</b>	Not_Started	<b>Priority</b>	Five
<b>Actual Date</b>		<b>Projected Date</b>	06/30/2025
<b>Actual Cost</b>	\$0.00	<b>Contractor</b>	
<b>Comments</b>	No Comments		
<b>Assignment</b>	None	<b>New Value</b>	0
<b>Designated Staff</b>			

**Priscilla Street - Paramount Boulevard To Downey Avenue**

**Curb Ramps - Exterior : Curb Ramp , Landings and Transitions**

---

**Southeast Corner Of Paramount Boulevard @ 33.917954030967, - 118.156403303146**

**Top Landing**

Curb Ramp , Landings and Transitions : Top Landing Slope

**Finding**

The slope at the top landing is greater than allowed.

**On-Site Finding** 2.50 percent

**Recommendation**

Provide a top landing surface that does not exceed the maximum slope and cross slope. Provide a sufficient maneuvering clearance that does not accumulate water.

Recommendation Up to 2.08 percent

**Costing Info (Estimated)**

Provide compliant landing \$1,260



**Code Reference** ADA 402, 406.4, 403.3, 406.1, CA 11B-406.5.3

**Progress**

---

<b>Record Number</b>	328246	<b>Resolution</b>	None
<b>Progress</b>	Not_Started	<b>Priority</b>	Five
<b>Actual Date</b>		<b>Projected Date</b>	06/30/2025
<b>Actual Cost</b>	\$0.00	<b>Contractor</b>	
<b>Comments</b>	No Comments		
<b>Assignment</b>	None	<b>New Value</b>	0
<b>Designated Staff</b>			

**Priscilla Street - Paramount Boulevard To Downey Avenue**

**Curb Ramps - Exterior : Curb Ramp**

**Southwest Corner Of Downey Avenue @ 33.915505618491, - 118.151543140411**

Curb Ramp : No Detectable Warnings

**Finding**

The curb ramp does not provide a detectable warning surface which includes truncated domes.

**On-Site Finding** Not Found

**Recommendation**

Provide compliant detectable warnings to surface.

Recommendation See Recommendation

**Costing Info (Estimated)**

Provide detectable warning to surface \$248



**Code Reference** CA 11B-406.5.12

**Progress**

<b>Record Number</b>	328234	<b>Resolution</b>	None
<b>Progress</b>	Not_Started	<b>Priority</b>	Five
<b>Actual Date</b>		<b>Projected Date</b>	06/30/2025
<b>Actual Cost</b>	\$0.00	<b>Contractor</b>	
<b>Comments</b>	No Comments	<b>New Value</b>	0
<b>Assignment</b>	None		
<b>Designated Staff</b>			



**Priscilla Street - Paramount Boulevard To Downey Avenue**

**Curb Ramps - Exterior : Curb Ramp**

**Southwest Corner Of Downey Avenue @ 33.915505618491, - 118.151543140411**

Curb Ramp : Side Flare Slope

**Finding**

The slope of the curb ramp side flare is greater than allowed.

**On-Site Finding** 112.00 percent

**Recommendation**

Provide curb ramp side flares with a compliant slope.

Recommendation Up to 10.00 percent

**Costing Info (Estimated)**

Install flared sides \$1,300



**Code Reference** ADA 406, 406.3,CA 11B-406.2.2

**Progress**

<b>Record Number</b>	328235	<b>Resolution</b>	None
<b>Progress</b>	Not_Started	<b>Priority</b>	Five
<b>Actual Date</b>		<b>Projected Date</b>	06/30/2025
<b>Actual Cost</b>	\$0.00	<b>Contractor</b>	
<b>Comments</b>	No Comments	<b>New Value</b>	0
<b>Assignment</b>	None		
<b>Designated Staff</b>			

## Priscilla Street - Paramount Boulevard To Downey Avenue

### Sidewalks - Exterior : Sidewalks , Vehicular Traffic

---

#### North Side

#### Alley East Of Paramount Boulevard @ 33.917945127776, -118.155984878540

Sidewalks , Vehicular Traffic : Cross Walks and Detectable Warnings

#### Finding

There are no detectable warnings where the pedestrian route crosses vehicular traffic.

**On-Site Finding** Not Found

#### Recommendation

Provide detectable warnings.

Recommendation See Recommendation

#### Costing Info (Estimated)

Install compliant detectable warnings \$190



**Code Reference** ADA 705,CA 11B-705.1.2.5,CA 11B-247.1.2.5

#### Progress

---

<b>Record Number</b>	328228	<b>Resolution</b>	None
<b>Progress</b>	Not_Started	<b>Priority</b>	Five
<b>Actual Date</b>		<b>Projected Date</b>	06/30/2025
<b>Actual Cost</b>	\$0.00	<b>Contractor</b>	
<b>Comments</b>	No Comments	<b>New Value</b>	0
<b>Assignment</b>	None		
<b>Designated Staff</b>			

## Priscilla Street - Paramount Boulevard To Downey Avenue

### Sidewalks - Exterior : Sidewalks

---

#### North Side

**Alley East Of Paramount Boulevard @ 33.917945127776, -118.155984878540**

Sidewalks : Vehicular Traffic Cross Slope

#### Finding

Cross slope at vehicular traffic is not compliant.

**On-Site Finding** 6.00 percent

#### Recommendation

Repave the surface to provide a compliant cross slope.

Recommendation Up to 2.08 percent

#### Costing Info (Estimated)

Repave surface \$1,092



**Code Reference** ADA 206, 302, CA 11B-403.3

### Progress

---

<b>Record Number</b>	328229	<b>Resolution</b>	None
<b>Progress</b>	Not_Started	<b>Priority</b>	Five
<b>Actual Date</b>		<b>Projected Date</b>	06/30/2025
<b>Actual Cost</b>	\$0.00	<b>Contractor</b>	
<b>Comments</b>	No Comments		
<b>Assignment</b>	None	<b>New Value</b>	0
<b>Designated Staff</b>			

## Priscilla Street - Paramount Boulevard To Downey Avenue

### Sidewalks - Exterior : Sidewalks , Hazards & Gratings

---

#### North Side

#### Curb East Of Gneiss Avenue @ 33.916387055086, -118.152937889099

Sidewalks , Hazards & Gratings : Curb is on Path of Travel

#### Finding

There is a curb on the designated path of travel.

**On-Site Finding** Not Compliant

#### Recommendation

Provide a compliant curb ramp.

Recommendation See Recommendation

#### Costing Info (Estimated)

Install curb ramp \$2,500



**Code Reference** ADA 402, 303, 406, 403.4, 303.4

#### Progress

---

<b>Record Number</b>	328226	<b>Resolution</b>	None
<b>Progress</b>	Not_Started	<b>Priority</b>	Five
<b>Actual Date</b>		<b>Projected Date</b>	06/30/2025
<b>Actual Cost</b>	\$0.00	<b>Contractor</b>	
<b>Comments</b>	No Comments	<b>New Value</b>	0
<b>Assignment</b>	None		
<b>Designated Staff</b>			

## Priscilla Street - Paramount Boulevard To Downey Avenue

### Sidewalks - Exterior : Sidewalks , Hazards & Gratings

---

#### North Side

#### Curb East Of Paramount Boulevard @ 33.917330805375, -118.154751062393

Sidewalks , Hazards & Gratings : Curb is on Path of Travel

#### Finding

There is a curb on the designated path of travel.

**On-Site Finding** Not Compliant

#### Recommendation

Provide a compliant curb ramp.

Recommendation See Recommendation

#### Costing Info (Estimated)

Install curb ramp \$2,500



**Code Reference** ADA 402, 303, 406, 403.4, 303.4

#### Progress

---

<b>Record Number</b>	328225	<b>Resolution</b>	None
<b>Progress</b>	Not_Started	<b>Priority</b>	Five
<b>Actual Date</b>		<b>Projected Date</b>	06/30/2025
<b>Actual Cost</b>	\$0.00	<b>Contractor</b>	
<b>Comments</b>	No Comments		
<b>Assignment</b>	None	<b>New Value</b>	0
<b>Designated Staff</b>			

## Priscilla Street - Paramount Boulevard To Downey Avenue

### Sidewalks - Exterior : Sidewalks

---

#### North Side

#### Sidewalk East Of Gneiss Avenue @ 33.915781624870, -118.151822090149

Sidewalks : Missing Sidewalk

#### Finding

Section of sidewalk is missing and consists of dirt, grass or gravel.

**On-Site Finding** 126.00 feet

#### Recommendation

Provide a compliant sidewalk for the missing section.

Recommendation See Recommendation

#### Costing Info (Estimated)

\$1,260



**Code Reference** ADA 206, 302,CA 11B-302,CA 11B-206

### Progress

---

<b>Record Number</b>	328223	<b>Resolution</b>	None
<b>Progress</b>	Not_Started	<b>Priority</b>	Five
<b>Actual Date</b>		<b>Projected Date</b>	06/30/2025
<b>Actual Cost</b>	\$0.00	<b>Contractor</b>	
<b>Comments</b>	No Comments	<b>New Value</b>	0
<b>Assignment</b>	None		
<b>Designated Staff</b>			

## Priscilla Street - Paramount Boulevard To Downey Avenue

### Sidewalks - Exterior : Sidewalks

---

#### North Side

#### Sidewalk East Of Gneiss Avenue @ 33.916387055086, -118.152905702591

Sidewalks : Missing Sidewalk

#### Finding

Section of sidewalk is missing and consists of dirt, grass or gravel.

**On-Site Finding** 74.00 feet

#### Recommendation

Provide a compliant sidewalk for the missing section.

Recommendation See Recommendation

#### Costing Info (Estimated)

\$1,260



**Code Reference** ADA 206, 302,CA 11B-302,CA 11B-206

### Progress

---

<b>Record Number</b>	328224	<b>Resolution</b>	None
<b>Progress</b>	Not_Started	<b>Priority</b>	Five
<b>Actual Date</b>		<b>Projected Date</b>	06/30/2025
<b>Actual Cost</b>	\$0.00	<b>Contractor</b>	
<b>Comments</b>	No Comments	<b>New Value</b>	0
<b>Assignment</b>	None		
<b>Designated Staff</b>			

## Priscilla Street - Paramount Boulevard To Downey Avenue

### Sidewalks - Exterior : Sidewalks

---

#### North Side

#### Sidewalk East Of Paramount Boulevard @ 33.917402031387, -118.155072927475

Sidewalks : Missing Sidewalk

#### Finding

Section of sidewalk is missing and consists of dirt, grass or gravel.

**On-Site Finding** 44.00 feet

#### Recommendation

Provide a compliant sidewalk for the missing section.

Recommendation See Recommendation

#### Costing Info (Estimated)

\$1,260



**Code Reference** ADA 206, 302,CA 11B-302,CA 11B-206

### Progress

---

<b>Record Number</b>	328222	<b>Resolution</b>	None
<b>Progress</b>	Not_Started	<b>Priority</b>	Five
<b>Actual Date</b>		<b>Projected Date</b>	06/30/2025
<b>Actual Cost</b>	\$0.00	<b>Contractor</b>	
<b>Comments</b>	No Comments	<b>New Value</b>	0
<b>Assignment</b>	None		
<b>Designated Staff</b>			



## Priscilla Street - Paramount Boulevard To Downey Avenue

### Sidewalks - Exterior : Sidewalks , Hazards & Gratings

---

#### South Side

#### Curb West Of Downey Avenue @ 33.916235697936, -118.153045177460

Sidewalks , Hazards & Gratings : Curb is on Path of Travel

#### Finding

There is a curb on the designated path of travel.

**On-Site Finding** Not Compliant

#### Recommendation

Provide a compliant curb ramp.

Recommendation See Recommendation

#### Costing Info (Estimated)

Install curb ramp \$2,500



**Code Reference** ADA 402, 303, 406, 403.4, 303.4

#### Progress

---

<b>Record Number</b>	328250	<b>Resolution</b>	None
<b>Progress</b>	Not_Started	<b>Priority</b>	Five
<b>Actual Date</b>		<b>Projected Date</b>	06/30/2025
<b>Actual Cost</b>	\$0.00	<b>Contractor</b>	
<b>Comments</b>	No Comments	<b>New Value</b>	0
<b>Assignment</b>	None		
<b>Designated Staff</b>			

## Priscilla Street - Paramount Boulevard To Downey Avenue

### Sidewalks - Exterior : Sidewalks , Hazards & Gratings

---

#### South Side

#### Curb West Of Gneiss Avenue @ 33.916280214773, -118.153238296509

Sidewalks , Hazards & Gratings : Curb is on Path of Travel

#### Finding

There is a curb on the designated path of travel.

**On-Site Finding** Not Compliant

#### Recommendation

Provide a compliant curb ramp.

Recommendation See Recommendation

#### Costing Info (Estimated)

Install curb ramp \$2,500



**Code Reference** ADA 402, 303, 406, 403.4, 303.4

#### Progress

---

<b>Record Number</b>	328252	<b>Resolution</b>	None
<b>Progress</b>	Not_Started	<b>Priority</b>	Five
<b>Actual Date</b>		<b>Projected Date</b>	06/30/2025
<b>Actual Cost</b>	\$0.00	<b>Contractor</b>	
<b>Comments</b>	No Comments	<b>New Value</b>	0
<b>Assignment</b>	None		
<b>Designated Staff</b>			

**Priscilla Street - Paramount Boulevard To Downey Avenue**

**Sidewalks - Exterior : Sidewalks , Hazards & Gratings**

---

**South Side**

**Curb West Of Gneiss Avenue @ 33.917206159709, -118.154922723770**

Sidewalks , Hazards & Gratings : Curb is on Path of Travel

**Finding**

There is a curb on the designated path of travel.

**On-Site Finding** Not Compliant

**Recommendation**

Provide a compliant curb ramp.

Recommendation See Recommendation

**Costing Info (Estimated)**

Install curb ramp \$2,500



**Code Reference** ADA 402, 303, 406, 403.4, 303.4

**Progress**

---

<b>Record Number</b>	328251	<b>Resolution</b>	None
<b>Progress</b>	Not_Started	<b>Priority</b>	Five
<b>Actual Date</b>		<b>Projected Date</b>	06/30/2025
<b>Actual Cost</b>	\$0.00	<b>Contractor</b>	
<b>Comments</b>	No Comments	<b>New Value</b>	0
<b>Assignment</b>	None		
<b>Designated Staff</b>			

## Priscilla Street - Paramount Boulevard To Downey Avenue

### Sidewalks - Exterior : Sidewalks , Vehicular Traffic

---

#### South Side

#### Driveway West Of Brock Avenue @ 33.917366418389, -118.155298233032

Sidewalks , Vehicular Traffic : Cross Walks and Detectable Warnings

#### Finding

There are no detectable warnings where the pedestrian route crosses vehicular traffic.

**On-Site Finding** Not Found

#### Recommendation

Provide detectable warnings.

Recommendation See Recommendation

#### Costing Info (Estimated)

Install compliant detectable warnings \$190



**Code Reference** ADA 705,CA 11B-705.1.2.5,CA 11B-247.1.2.5

#### Progress

---

<b>Record Number</b>	328253	<b>Resolution</b>	None
<b>Progress</b>	Not_Started	<b>Priority</b>	Five
<b>Actual Date</b>		<b>Projected Date</b>	06/30/2025
<b>Actual Cost</b>	\$0.00	<b>Contractor</b>	
<b>Comments</b>	No Comments	<b>New Value</b>	0
<b>Assignment</b>	None		
<b>Designated Staff</b>			

## Priscilla Street - Paramount Boulevard To Downey Avenue

### Sidewalks - Exterior : Sidewalks , Vehicular Traffic

---

#### South Side

#### Gneiss Avenue South Crossing @ 33.916306924864, -118.153131008148

Sidewalks , Vehicular Traffic : Cross Walks and Detectable Warnings

#### Finding

There are no detectable warnings where the pedestrian route crosses vehicular traffic.

**On-Site Finding** Not Found

#### Recommendation

Provide detectable warnings.

Recommendation See Recommendation

#### Costing Info (Estimated)

Install compliant detectable warnings \$190



**Code Reference** ADA 705,CA 11B-705.1.2.5,CA 11B-247.1.2.5

#### Progress

---

<b>Record Number</b>	328254	<b>Resolution</b>	None
<b>Progress</b>	Not_Started	<b>Priority</b>	Five
<b>Actual Date</b>		<b>Projected Date</b>	06/30/2025
<b>Actual Cost</b>	\$0.00	<b>Contractor</b>	
<b>Comments</b>	No Comments	<b>New Value</b>	0
<b>Assignment</b>	None		
<b>Designated Staff</b>			

## Priscilla Street - Paramount Boulevard To Downey Avenue

### Sidewalks - Exterior : Sidewalks

---

#### South Side

#### Sidewalk West Of Downey Avenue @ 33.915567942590, -118.151682615280

Sidewalks : Missing Sidewalk

#### Finding

Section of sidewalk is missing and consists of dirt, grass or gravel.

**On-Site Finding** 375.00 feet

#### Recommendation

Provide a compliant sidewalk for the missing section.

Recommendation See Recommendation

#### Costing Info (Estimated)

\$1,260



**Code Reference** ADA 206, 302,CA 11B-302,CA 11B-206

### Progress

---

<b>Record Number</b>	328249	<b>Resolution</b>	None
<b>Progress</b>	Not_Started	<b>Priority</b>	Five
<b>Actual Date</b>		<b>Projected Date</b>	06/30/2025
<b>Actual Cost</b>	\$0.00	<b>Contractor</b>	
<b>Comments</b>	No Comments	<b>New Value</b>	0
<b>Assignment</b>	None		
<b>Designated Staff</b>			

## Priscilla Street - Paramount Boulevard To Downey Avenue

### Sidewalks - Exterior : Sidewalks

---

#### South Side

#### Sidewalk West Of Gneiss Avenue @ 33.916351441663, -118.153324127197

Sidewalks : Missing Sidewalk

#### Finding

Section of sidewalk is missing and consists of dirt, grass or gravel.

**On-Site Finding** 25.00 feet

#### Recommendation

Provide a compliant sidewalk for the missing section.

Recommendation See Recommendation

#### Costing Info (Estimated)

\$1,260



**Code Reference** ADA 206, 302,CA 11B-302,CA 11B-206

### Progress

---

<b>Record Number</b>	328248	<b>Resolution</b>	None
<b>Progress</b>	Not_Started	<b>Priority</b>	Five
<b>Actual Date</b>		<b>Projected Date</b>	06/30/2025
<b>Actual Cost</b>	\$0.00	<b>Contractor</b>	
<b>Comments</b>	No Comments	<b>New Value</b>	0
<b>Assignment</b>	None		
<b>Designated Staff</b>			

**Priscilla Street - Paramount Boulevard To Downey Avenue**

**Sidewalks - Exterior : Sidewalks**

**South Side @ 33.915505618491, -118.151543140411**

Sidewalks : 60X60 Turn Area

**Finding**

There is no 60X60 turn area at every 200 feet.

**On-Site Finding** Not Found

**Recommendation**

Provide a 60X60 turn every 200 feet on the sidewalk.

Recommendation See Recommendation

**Costing Info (Estimated)**

\$2,400



**Code Reference** ADA 206, 302

**Progress**

<b>Record Number</b>	328247	<b>Resolution</b>	None
<b>Progress</b>	Not_Started	<b>Priority</b>	Five
<b>Actual Date</b>		<b>Projected Date</b>	06/30/2025
<b>Actual Cost</b>	\$0.00	<b>Contractor</b>	
<b>Comments</b>	No Comments		
<b>Assignment</b>	None	<b>New Value</b>	0
<b>Designated Staff</b>			



**Priscilla Street - Paramount Boulevard To Downey Avenue**



**Priscilla Street - Paramount Boulevard To Downey Avenue**

**Paramount Boulevard To Downey Avenue  
Downey, CA 90424**

Date of Inspection  
12/29/2016

**\*Estimated Facility Total: \$46,400**

\*Estimated facility total is for estimating purposes only and does not represent total construction, repair totals or design fees.

Prepared By

**Disability Access Consultants**

(800) 743-7067

Prepared Using

