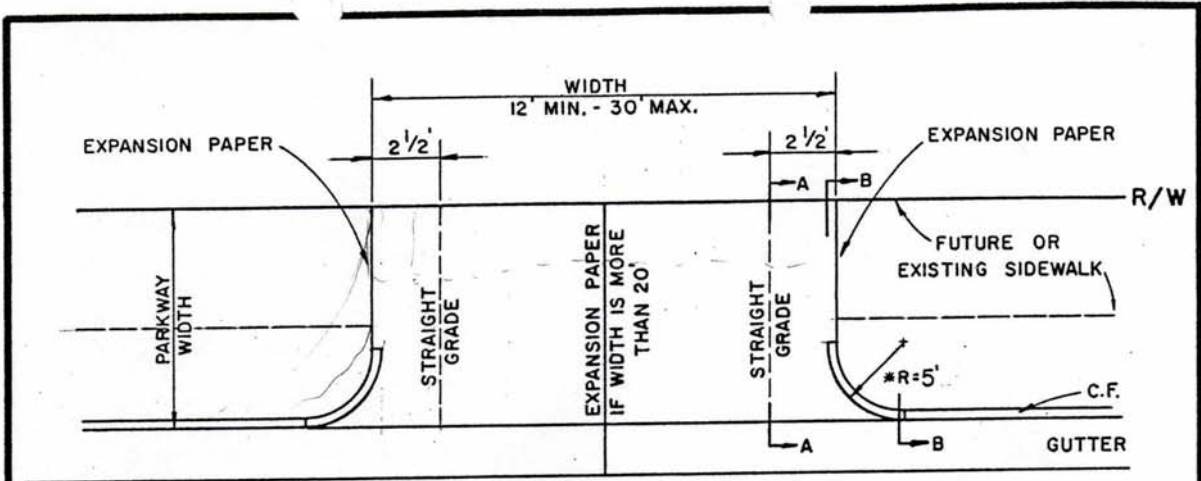
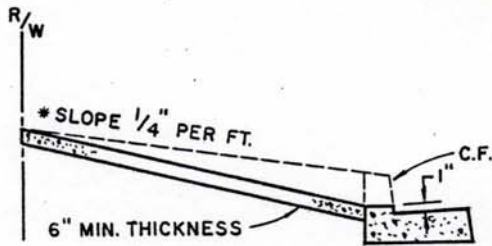


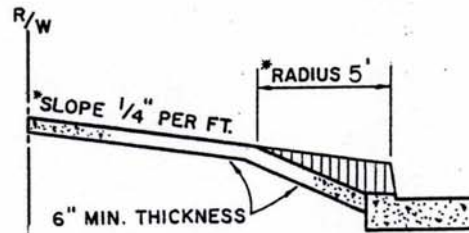
COMMERCIAL DRIVE WAY MODIFIED RADIUS



PLAN VIEW

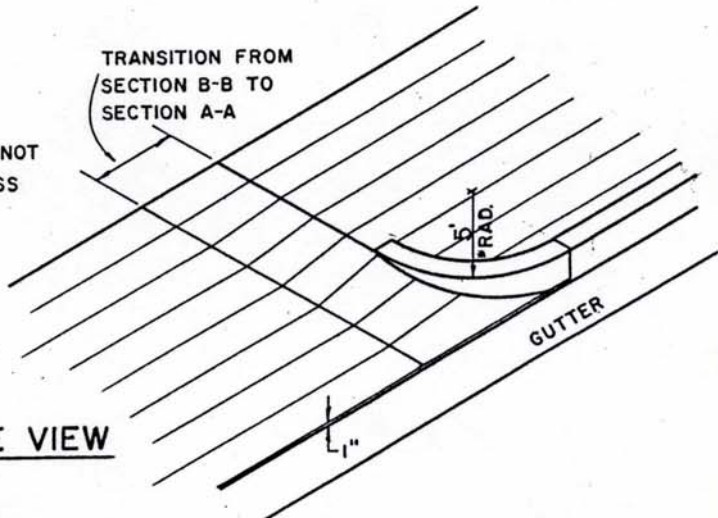


SECTION A-A



SECTION B-B

NOTE:
USE OF THIS STANDARD SHALL NOT BE PERMITTED WITHOUT THE EXPRESS CONSENT OF THE CITY ENGINEER



OBLIQUE VIEW

* UNLESS OTHERWISE NOTED

| | | |
|---------------------|---------------|--------------------|
| REVISION | BY - DATE | APPROVED |
| CHANGED R-3 TO R-5' | WSL - 2/24/71 | <i>[Signature]</i> |
| | | |
| | | |
| | | |

| | | |
|--|-----------------------------|---------------|
| CITY OF DOWNEY - DEPT. OF PUBLIC WORKS - ENGINEERING DIVISION | | |
| PROJECT: COMMERCIAL DRIVEWAY WITH MODIFIED RADIUS - | DES. BY: WAR | 10-70 |
| | DWG. BY: RLH | 10-70 |
| | CK. BY: <i>[Signature]</i> | 11-70 |
| | APP. BY: <i>[Signature]</i> | 11-70 |
| | CITY ENGINEER | DATE |
| | VERT. SCALE | NONE |
| | HORIZ. SCALE | NONE |
| | SHEET | 1 OF 1 SHEETS |
| | DWG. No. | 17 |