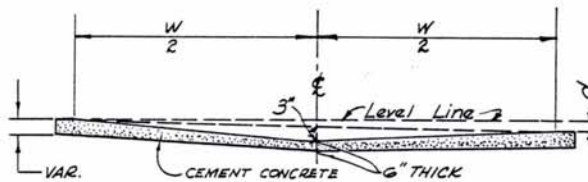
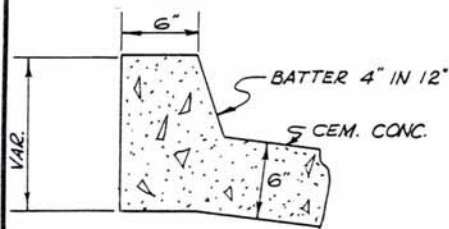
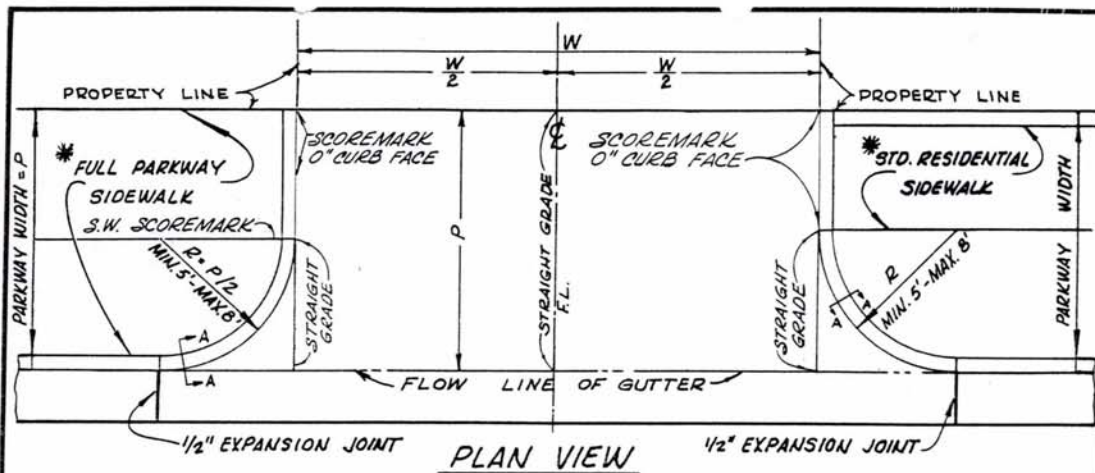


STANDARD ALLEY INTERSECTIONS

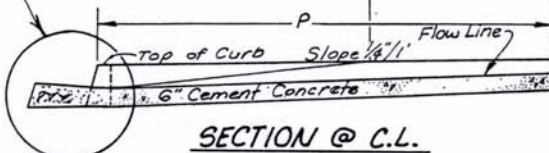
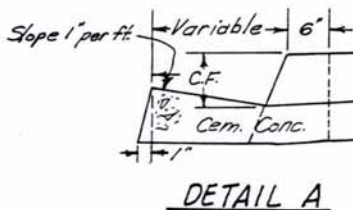


SECTION A-A

SECTION AT PROPERTY LINE
"d" IS 4" OR LESS

NOTES:

* Back of sidewalk may be at property line or 6" away as specified on the plans.



SECTION @ C.L.

Revised	By	Approved
Eliminate City Base	ADP 5-68	
Exp. Joint to 1/2" on 1/2"	ESM 5-68	5-3-68
City Alley Radius	DWW 12-69	12-19-69
Chg. to P.C.T.P. 3/4"	F.S. 3-76	3/4" from Section 3-76

CITY OF DOWNEY		DEPT. OF PUBLIC WORKS - ENGINEERING DIVISION	
PROJECT. <u>STANDARD ALLEY INTERSECTION</u>		DES. BY: <u>Condy</u> 10/1/52	VERT. SCALE: <u>none</u>
		DWN. BY: <u>W.H.</u> 3/1/61	HORIZ. SCALE: <u>none</u>
		CH'K. BY: <u>W.H.</u> 3/19/61	SHEET <u> </u> OF <u> </u> SHEETS
		APP. BY: <u>W.H.</u> 3/1/61	DWG. NO. <u>15</u>
		CITY ENGINEER	DATE