

Accessibility Survey



City of Downey Amigos Avenue - Amigos Avenue to Erickson Avenue

Amigos Avenue to Erickson Avenue
Downey, CA 90242

Date of Inspection
8/30/2017

Prepared By
Disability Access Consultants
(800) 743-7067

Amigos Avenue - Amigos Avenue to Erickson Avenue

Sidewalks - Exterior : Sidewalks

East Side @ 33.926542950752, -118.161456584930

Sidewalks : No Sidewalk

Finding

No sidewalk exists at the location.

On-Site Finding Not Found

Recommendation

No action necessary until a sidewalk is provided.

Recommendation See Recommendation

Costing Info (Estimated)

Unassigned



Code Reference ADA 206

Progress

Record Number	483416	Resolution	None
Progress	Not_Started	Priority	Seven
Actual Date		Projected Date	06/30/2037
Actual Cost	\$0.00	Contractor	
Comments	No Comments		
Assignment	None	New Value	0
Designated Staff			

Amigos Avenue - Amigos Avenue to Erickson Avenue

Sidewalks - Exterior : Sidewalks

West Side @ 33.926542950752, -118.161456584930

Sidewalks : No Sidewalk

Finding

No sidewalk exists at the location.

On-Site Finding Not Found

Recommendation

No action necessary until a sidewalk is provided.

Recommendation See Recommendation

Costing Info (Estimated)

Unassigned



Code Reference ADA 206

Progress

Record Number	483417	Resolution	None
Progress	Not_Started	Priority	Seven
Actual Date		Projected Date	06/30/2037
Actual Cost	\$0.00	Contractor	
Comments	No Comments		
Assignment	None	New Value	0
Designated Staff			

Amigos Avenue - Amigos Avenue to Erickson Avenue



Amigos Avenue - Amigos Avenue to Erickson Avenue

**Amigos Avenue to Erickson Avenue
Downey, CA 90242**

Date of Inspection
8/30/2017

***Estimated Facility Total: \$0**

*Estimated facility total is for estimating purposes only and does not represent total construction, repair totals or design fees.

Prepared By

Disability Access Consultants

(800) 743-7067

Prepared Using



Accessibility Survey



City of Downey Amigos Avenue - Old River School Road to Rives Avenue

Old River School Road to Rives Avenue
Downey, CA 90242

Date of Inspection
7/6/2017

Prepared By

Disability Access Consultants

(800) 743-7067

Amigos Avenue - Old River School Road to Rives Avenue

Sidewalks - Exterior : Sidewalks , Change in Level

North Side

Change in Level East of Erickson Avenue @ 33.925628235272, -118.158908486366

Sidewalks , Change in Level : Change in Level Non Beveled

Finding

There is a change in elevation greater than recommended value.

On-Site Finding 2.50 inches

Recommendation

Ensure that the change in elevation is within the recommended value.

Recommendation Up to 0.25 inches

Costing Info (Estimated)

Remove tripping hazards \$198



Code Reference ADA 206, 302

Progress

Record Number	464902	Resolution	None
Progress	Not_Started	Priority	One
Actual Date		Projected Date	06/30/2018
Actual Cost	\$0.00	Contractor	
Comments	No Comments	New Value	0
Assignment	None		
Designated Staff			

Amigos Avenue - Old River School Road to Rives Avenue

Sidewalks - Exterior : Sidewalks , Change in Level

North Side

Change in Level East of Erickson Avenue @ 33.925984330057, -118.159611225128

Sidewalks , Change in Level : Change in Level Non Beveled

Finding

There is a change in elevation greater than recommended value.

On-Site Finding 1.50 inches


Recommendation

Ensure that the change in elevation is within the recommended value.

Recommendation Up to 0.25 inches

Costing Info (Estimated)

Remove tripping hazards \$198



Code Reference ADA 206, 302

Progress

Record Number	464913	Resolution	None
Progress	Not_Started	Priority	One
Actual Date		Projected Date	06/30/2018
Actual Cost	\$0.00	Contractor	
Comments	No Comments	New Value	0
Assignment	None		
Designated Staff			

Amigos Avenue - Old River School Road to Rives Avenue

Sidewalks - Exterior : Sidewalks , Change in Level

North Side

Change in Level East of Old River School Road @ 33.926291460614, - 118.160244226456

Sidewalks , Change in Level : Change in Level Non Beveled

Finding

There is a change in elevation greater than recommended value.

On-Site Finding 2.00 inches


Recommendation

Ensure that the change in elevation is within the recommended value.

Recommendation Up to 0.25 inches

Costing Info (Estimated)

Remove tripping hazards \$198



Code Reference ADA 206, 302

Progress

Record Number	464920	Resolution	None
Progress	Not_Started	Priority	One
Actual Date		Projected Date	06/30/2018
Actual Cost	\$0.00	Contractor	
Comments	No Comments		
Assignment	None	New Value	0
Designated Staff			

Amigos Avenue - Old River School Road to Rives Avenue

Sidewalks - Exterior : Sidewalks , Change in Level

South Side

Change in Level West of Erickson Avenue @ 33.926500664852, -118.162577748299

Sidewalks , Change in Level : Change in Level Non Beveled

Finding

There is a change in elevation greater than recommended value.

On-Site Finding 1.75 inches


Recommendation

Ensure that the change in elevation is within the recommended value.

Recommendation Up to 0.25 inches

Costing Info (Estimated)

Remove tripping hazards \$198



Code Reference ADA 206, 302

Progress

Record Number	464862	Resolution	None
Progress	Not_Started	Priority	One
Actual Date		Projected Date	06/30/2018
Actual Cost	\$0.00	Contractor	
Comments	No Comments		
Assignment	None	New Value	0
Designated Staff			

Amigos Avenue - Old River School Road to Rives Avenue

Sidewalks - Exterior : Sidewalks , Change in Level

North Side

Change in Level East of Erickson Avenue @ 33.925107443968, -118.157840967178

Sidewalks , Change in Level : Change in Level Non Beveled

Finding

There is a change in elevation greater than recommended value.

On-Site Finding 0.50 inches

Recommendation

Ensure that the change in elevation is within the recommended value.

Recommendation Up to 0.25 inches

Costing Info (Estimated)

Remove tripping hazards \$198



Code Reference ADA 206, 302

Progress

Record Number	464924	Resolution	None
Progress	Not_Started	Priority	Two
Actual Date		Projected Date	06/30/2021
Actual Cost	\$0.00	Contractor	
Comments	No Comments	New Value	0
Assignment	None		
Designated Staff			

Amigos Avenue - Old River School Road to Rives Avenue

Sidewalks - Exterior : Sidewalks , Change in Level

North Side

Change in Level East of Erickson Avenue @ 33.925160858608, -118.157926797867

Sidewalks , Change in Level : Change in Level Non Beveled

Finding

There is a change in elevation greater than recommended value.

On-Site Finding 1.25 inches

Recommendation

Ensure that the change in elevation is within the recommended value.

Recommendation Up to 0.25 inches

Costing Info (Estimated)

Remove tripping hazards \$198



Code Reference ADA 206, 302

Progress

Record Number	464914	Resolution	None
Progress	Not_Started	Priority	Two
Actual Date		Projected Date	06/30/2020
Actual Cost	\$0.00	Contractor	
Comments	No Comments	New Value	0
Assignment	None		
Designated Staff			

Amigos Avenue - Old River School Road to Rives Avenue

Sidewalks - Exterior : Sidewalks , Change in Level

North Side

Change in Level East of Erickson Avenue @ 33.925169761044, -118.157953619957

Sidewalks , Change in Level : Change in Level Non Beveled

Finding

There is a change in elevation greater than recommended value.

On-Site Finding 0.50 inches

Recommendation

Ensure that the change in elevation is within the recommended value.

Recommendation Up to 0.25 inches

Costing Info (Estimated)

Remove tripping hazards \$198



Code Reference ADA 206, 302

Progress

Record Number	464911	Resolution	None
Progress	Not_Started	Priority	Two
Actual Date		Projected Date	06/30/2021
Actual Cost	\$0.00	Contractor	
Comments	No Comments		
Assignment	None	New Value	0
Designated Staff			

Amigos Avenue - Old River School Road to Rives Avenue

Sidewalks - Exterior : Sidewalks , Change in Level

North Side

Change in Level East of Erickson Avenue @ 33.925192017132, -118.158023357391

Sidewalks , Change in Level : Change in Level Non Beveled

Finding

There is a change in elevation greater than recommended value.

On-Site Finding 0.50 inches


Recommendation

Ensure that the change in elevation is within the recommended value.

Recommendation Up to 0.25 inches

Costing Info (Estimated)

Remove tripping hazards \$198



Code Reference ADA 206, 302

Progress

Record Number	464919	Resolution	None
Progress	Not_Started	Priority	Two
Actual Date		Projected Date	06/30/2021
Actual Cost	\$0.00	Contractor	
Comments	No Comments	New Value	0
Assignment	None		
Designated Staff			

Amigos Avenue - Old River School Road to Rives Avenue

Sidewalks - Exterior : Sidewalks , Change in Level

North Side

Change in Level East of Erickson Avenue @ 33.925267687786, -118.158184289932

Sidewalks , Change in Level : Change in Level Non Beveled

Finding

There is a change in elevation greater than recommended value.

On-Site Finding 0.75 inches


Recommendation

Ensure that the change in elevation is within the recommended value.

Recommendation Up to 0.25 inches

Costing Info (Estimated)

Remove tripping hazards \$198



Code Reference ADA 206, 302

Progress

Record Number	464899	Resolution	None
Progress	Not_Started	Priority	Two
Actual Date		Projected Date	06/30/2021
Actual Cost	\$0.00	Contractor	
Comments	No Comments	New Value	0
Assignment	None		
Designated Staff			

Amigos Avenue - Old River School Road to Rives Avenue

Sidewalks - Exterior : Sidewalks , Change in Level

North Side

Change in Level East of Erickson Avenue @ 33.925374516830, -118.158409595490

Sidewalks , Change in Level : Change in Level Non Beveled

Finding

There is a change in elevation greater than recommended value.

On-Site Finding 0.62 inches

Recommendation

Ensure that the change in elevation is within the recommended value.

Recommendation Up to 0.25 inches

Costing Info (Estimated)

Remove tripping hazards \$198



Code Reference ADA 206, 302

Progress

Record Number	464909	Resolution	None
Progress	Not_Started	Priority	Two
Actual Date		Projected Date	06/30/2021
Actual Cost	\$0.00	Contractor	
Comments	No Comments	New Value	0
Assignment	None		
Designated Staff			

Amigos Avenue - Old River School Road to Rives Avenue

Sidewalks - Exterior : Sidewalks , Change in Level

North Side

Change in Level East of Erickson Avenue @ 33.925485796941, -118.158613443375

Sidewalks , Change in Level : Change in Level Non Beveled

Finding

There is a change in elevation greater than recommended value.

On-Site Finding 1.25 inches

Recommendation

Ensure that the change in elevation is within the recommended value.

Recommendation Up to 0.25 inches

Costing Info (Estimated)

Remove tripping hazards \$198



Code Reference ADA 206, 302

Progress

Record Number	464925	Resolution	None
Progress	Not_Started	Priority	Two
Actual Date		Projected Date	06/30/2020
Actual Cost	\$0.00	Contractor	
Comments	No Comments	New Value	0
Assignment	None		
Designated Staff			

Amigos Avenue - Old River School Road to Rives Avenue

Sidewalks - Exterior : Sidewalks , Change in Level

North Side

Change in Level East of Erickson Avenue @ 33.925721710297, -118.159101605415

Sidewalks , Change in Level : Change in Level Non Beveled

Finding

There is a change in elevation greater than recommended value.

On-Site Finding 0.50 inches

Recommendation

Ensure that the change in elevation is within the recommended value.

Recommendation Up to 0.25 inches

Costing Info (Estimated)

Remove tripping hazards \$198



Code Reference ADA 206, 302

Progress

Record Number	464908	Resolution	None
Progress	Not_Started	Priority	Two
Actual Date		Projected Date	06/30/2021
Actual Cost	\$0.00	Contractor	
Comments	No Comments	New Value	0
Assignment	None		
Designated Staff			

Amigos Avenue - Old River School Road to Rives Avenue

Sidewalks - Exterior : Sidewalks , Change in Level

North Side

Change in Level East of Erickson Avenue @ 33.925890855320, -118.159412741661

Sidewalks , Change in Level : Change in Level Non Beveled

Finding

There is a change in elevation greater than recommended value.

On-Site Finding 0.50 inches

Recommendation

Ensure that the change in elevation is within the recommended value.

Recommendation Up to 0.25 inches

Costing Info (Estimated)

Remove tripping hazards \$198



Code Reference ADA 206, 302

Progress

Record Number	464898	Resolution	None
Progress	Not_Started	Priority	Two
Actual Date		Projected Date	06/30/2021
Actual Cost	\$0.00	Contractor	
Comments	No Comments	New Value	0
Assignment	None		
Designated Staff			

Amigos Avenue - Old River School Road to Rives Avenue

Sidewalks - Exterior : Sidewalks , Change in Level

North Side

Change in Level East of Erickson Avenue @ 33.925899757681, -118.159428834915

Sidewalks , Change in Level : Change in Level Non Beveled

Finding

There is a change in elevation greater than recommended value.

On-Site Finding 0.50 inches


Recommendation

Ensure that the change in elevation is within the recommended value.

Recommendation Up to 0.25 inches

Costing Info (Estimated)

Remove tripping hazards \$198



Code Reference ADA 206, 302

Progress

Record Number	464918	Resolution	None
Progress	Not_Started	Priority	Two
Actual Date		Projected Date	06/30/2021
Actual Cost	\$0.00	Contractor	
Comments	No Comments	New Value	0
Assignment	None		
Designated Staff			

Amigos Avenue - Old River School Road to Rives Avenue

Sidewalks - Exterior : Sidewalks , Change in Level

North Side

Change in Level East of Erickson Avenue @ 33.926024390628, -118.159675598145

Sidewalks , Change in Level : Change in Level Non Beveled

Finding

There is a change in elevation greater than recommended value.

On-Site Finding 0.62 inches

Recommendation

Ensure that the change in elevation is within the recommended value.

Recommendation Up to 0.25 inches

Costing Info (Estimated)

Remove tripping hazards \$198



Code Reference ADA 206, 302

Progress

Record Number	464903	Resolution	None
Progress	Not_Started	Priority	Two
Actual Date		Projected Date	06/30/2021
Actual Cost	\$0.00	Contractor	
Comments	No Comments	New Value	0
Assignment	None		
Designated Staff			

Amigos Avenue - Old River School Road to Rives Avenue

Sidewalks - Exterior : Sidewalks , Change in Level

North Side

Change in Level East of Erickson Avenue @ 33.926073353521, -118.159761428833

Sidewalks , Change in Level : Change in Level Non Beveled

Finding

There is a change in elevation greater than recommended value.

On-Site Finding 0.62 inches

Recommendation

Ensure that the change in elevation is within the recommended value.

Recommendation Up to 0.25 inches

Costing Info (Estimated)

Remove tripping hazards \$198



Code Reference ADA 206, 302

Progress

Record Number	464915	Resolution	None
Progress	Not_Started	Priority	Two
Actual Date		Projected Date	06/30/2021
Actual Cost	\$0.00	Contractor	
Comments	No Comments	New Value	0
Assignment	None		
Designated Staff			

Amigos Avenue - Old River School Road to Rives Avenue

Sidewalks - Exterior : Sidewalks , Change in Level

North Side

Change in Level East of Old River School Road @ 33.926238046684, - 118.160120844841

Sidewalks , Change in Level : Change in Level Non Beveled

Finding

There is a change in elevation greater than recommended value.

On-Site Finding 0.62 inches

Recommendation

Ensure that the change in elevation is within the recommended value.

Recommendation Up to 0.25 inches

Costing Info (Estimated)

Remove tripping hazards \$198



Code Reference ADA 206, 302

Progress

Record Number	464912	Resolution	None
Progress	Not_Started	Priority	Two
Actual Date		Projected Date	06/30/2021
Actual Cost	\$0.00	Contractor	
Comments	No Comments		
Assignment	None	New Value	0
Designated Staff			

Amigos Avenue - Old River School Road to Rives Avenue

Sidewalks - Exterior : Sidewalks , Change in Level

North Side

Change in Level East of Old River School Road @ 33.926278107134, - 118.160217404366

Sidewalks , Change in Level : Change in Level Non Beveled

Finding

There is a change in elevation greater than recommended value.

On-Site Finding 1.12 inches

Recommendation

Ensure that the change in elevation is within the recommended value.

Recommendation Up to 0.25 inches

Costing Info (Estimated)

Remove tripping hazards \$198



Code Reference ADA 206, 302

Progress

Record Number	464905	Resolution	None
Progress	Not_Started	Priority	Two
Actual Date		Projected Date	06/30/2021
Actual Cost	\$0.00	Contractor	
Comments	No Comments		
Assignment	None	New Value	0
Designated Staff			

Amigos Avenue - Old River School Road to Rives Avenue

Sidewalks - Exterior : Sidewalks , Change in Level

North Side

Change in Level East of Old River School Road @ 33.926335972197, - 118.160330057144

Sidewalks , Change in Level : Change in Level Non Beveled

Finding

There is a change in elevation greater than recommended value.

On-Site Finding 0.75 inches


Recommendation

Ensure that the change in elevation is within the recommended value.

Recommendation Up to 0.25 inches

Costing Info (Estimated)

Remove tripping hazards \$198



Code Reference ADA 206, 302

Progress

Record Number	464906	Resolution	None
Progress	Not_Started	Priority	Two
Actual Date		Projected Date	06/30/2021
Actual Cost	\$0.00	Contractor	
Comments	No Comments		
Assignment	None	New Value	0
Designated Staff			

Amigos Avenue - Old River School Road to Rives Avenue

Sidewalks - Exterior : Sidewalks , Change in Level

North Side

Change in Level East of Old River School Road @ 33.926349325667, - 118.160389065742

Sidewalks , Change in Level : Change in Level Non Beveled

Finding

There is a change in elevation greater than recommended value.

On-Site Finding 0.62 inches

Recommendation

Ensure that the change in elevation is within the recommended value.

Recommendation Up to 0.25 inches

Costing Info (Estimated)

Remove tripping hazards \$198



Code Reference ADA 206, 302

Progress

Record Number	464921	Resolution	None
Progress	Not_Started	Priority	Two
Actual Date		Projected Date	06/30/2021
Actual Cost	\$0.00	Contractor	
Comments	No Comments		
Assignment	None	New Value	0
Designated Staff			

Amigos Avenue - Old River School Road to Rives Avenue

Sidewalks - Exterior : Sidewalks , Change in Level

North Side

Change in Level East of Old River School Road @ 33.926402739528, - 118.160560727119

Sidewalks , Change in Level : Change in Level Non Beveled

Finding

There is a change in elevation greater than recommended value.

On-Site Finding 0.50 inches

Recommendation

Ensure that the change in elevation is within the recommended value.

Recommendation Up to 0.25 inches

Costing Info (Estimated)

Remove tripping hazards \$198



Code Reference ADA 206, 302

Progress

Record Number	464922	Resolution	None
Progress	Not_Started	Priority	Two
Actual Date		Projected Date	06/30/2021
Actual Cost	\$0.00	Contractor	
Comments	No Comments	New Value	0
Assignment	None		
Designated Staff			

Amigos Avenue - Old River School Road to Rives Avenue

Sidewalks - Exterior : Sidewalks , Change in Level

North Side

Change in Level East of Old River School Road @ 33.926460604506, - 118.160796761513

Sidewalks , Change in Level : Change in Level Non Beveled

Finding

There is a change in elevation greater than recommended value.

On-Site Finding 1.25 inches


Recommendation

Ensure that the change in elevation is within the recommended value.

Recommendation Up to 0.25 inches

Costing Info (Estimated)

Remove tripping hazards \$198



Code Reference ADA 206, 302

Progress

Record Number	464897	Resolution	None
Progress	Not_Started	Priority	Two
Actual Date		Projected Date	06/30/2020
Actual Cost	\$0.00	Contractor	
Comments	No Comments		
Assignment	None	New Value	0
Designated Staff			

Amigos Avenue - Old River School Road to Rives Avenue

Sidewalks - Exterior : Sidewalks , Change in Level

North Side

Change in Level East of Old River School Road @ 33.926496213703, - 118.160946965218

Sidewalks , Change in Level : Change in Level Non Beveled

Finding

There is a change in elevation greater than recommended value.

On-Site Finding 1.25 inches

Recommendation

Ensure that the change in elevation is within the recommended value.

Recommendation Up to 0.25 inches

Costing Info (Estimated)

Remove tripping hazards \$198



Code Reference ADA 206, 302

Progress

Record Number	464910	Resolution	None
Progress	Not_Started	Priority	Two
Actual Date		Projected Date	06/30/2020
Actual Cost	\$0.00	Contractor	
Comments	No Comments	New Value	0
Assignment	None		
Designated Staff			

Amigos Avenue - Old River School Road to Rives Avenue

Sidewalks - Exterior : Sidewalks , Change in Level

North Side

Change in Level East of Old River School Road @ 33.926496213703, - 118.161091804504

Sidewalks , Change in Level : Change in Level Non Beveled

Finding

There is a change in elevation greater than recommended value.

On-Site Finding 1.00 inches

Recommendation

Ensure that the change in elevation is within the recommended value.

Recommendation Up to 0.25 inches

Costing Info (Estimated)

Remove tripping hazards \$198



Code Reference ADA 206, 302

Progress

Record Number	464917	Resolution	None
Progress	Not_Started	Priority	Two
Actual Date		Projected Date	06/30/2021
Actual Cost	\$0.00	Contractor	
Comments	No Comments		
Assignment	None	New Value	0
Designated Staff			

Amigos Avenue - Old River School Road to Rives Avenue

Sidewalks - Exterior : Sidewalks , Change in Level

North Side

Change in Level East of Old River School Road @ 33.926500664852, - 118.162057399750

Sidewalks , Change in Level : Change in Level Non Beveled

Finding

There is a change in elevation greater than recommended value.

On-Site Finding 0.50 inches

Recommendation

Ensure that the change in elevation is within the recommended value.

Recommendation Up to 0.25 inches

Costing Info (Estimated)

Remove tripping hazards \$198



Code Reference ADA 206, 302

Progress

Record Number	464907	Resolution	None
Progress	Not_Started	Priority	Two
Actual Date		Projected Date	06/30/2021
Actual Cost	\$0.00	Contractor	
Comments	No Comments	New Value	0
Assignment	None		
Designated Staff			

Amigos Avenue - Old River School Road to Rives Avenue

Sidewalks - Exterior : Sidewalks , Change in Level

North Side

Change in Level East of Old River School Road @ 33.926502890426, - 118.161617517471

Sidewalks , Change in Level : Change in Level Non Beveled

Finding

There is a change in elevation greater than recommended value.

On-Site Finding 0.62 inches

Recommendation

Ensure that the change in elevation is within the recommended value.

Recommendation Up to 0.25 inches

Costing Info (Estimated)

Remove tripping hazards \$198



Code Reference ADA 206, 302

Progress

Record Number	464904	Resolution	None
Progress	Not_Started	Priority	Two
Actual Date		Projected Date	06/30/2021
Actual Cost	\$0.00	Contractor	
Comments	No Comments		
Assignment	None	New Value	0
Designated Staff			

Amigos Avenue - Old River School Road to Rives Avenue

Sidewalks - Exterior : Sidewalks , Change in Level

North Side

Change in Level East of Old River School Road @ 33.926505116, -118.161671161652

Sidewalks , Change in Level : Change in Level Non Beveled

Finding

There is a change in elevation greater than recommended value.

On-Site Finding 1.25 inches

Recommendation

Ensure that the change in elevation is within the recommended value.

Recommendation Up to 0.25 inches

Costing Info (Estimated)

Remove tripping hazards \$198



Code Reference ADA 206, 302

Progress

Record Number	464900	Resolution	None
Progress	Not_Started	Priority	Two
Actual Date		Projected Date	06/30/2020
Actual Cost	\$0.00	Contractor	
Comments	No Comments	New Value	0
Assignment	None		
Designated Staff			

Amigos Avenue - Old River School Road to Rives Avenue

Sidewalks - Exterior : Sidewalks , Change in Level

North Side

Change in Level East of Old River School Road @ 33.926509567148, - 118.161156177521

Sidewalks , Change in Level : Change in Level Non Beveled

Finding

There is a change in elevation greater than recommended value.

On-Site Finding 0.75 inches


Recommendation

Ensure that the change in elevation is within the recommended value.

Recommendation Up to 0.25 inches

Costing Info (Estimated)

Remove tripping hazards \$198



Code Reference ADA 206, 302

Progress

Record Number	464923	Resolution	None
Progress	Not_Started	Priority	Two
Actual Date		Projected Date	06/30/2021
Actual Cost	\$0.00	Contractor	
Comments	No Comments	New Value	0
Assignment	None		
Designated Staff			

Amigos Avenue - Old River School Road to Rives Avenue

Sidewalks - Exterior : Sidewalks , Change in Level

North Side

Change in Level East of Old River School Road @ 33.926509567148, - 118.161869645119

Sidewalks , Change in Level : Change in Level Non Beveled

Finding

There is a change in elevation greater than recommended value.

On-Site Finding 0.62 inches

Recommendation

Ensure that the change in elevation is within the recommended value.

Recommendation Up to 0.25 inches

Costing Info (Estimated)

Remove tripping hazards \$198



Code Reference ADA 206, 302

Progress

Record Number	464896	Resolution	None
Progress	Not_Started	Priority	Two
Actual Date		Projected Date	06/30/2021
Actual Cost	\$0.00	Contractor	
Comments	No Comments		
Assignment	None	New Value	0
Designated Staff			

Amigos Avenue - Old River School Road to Rives Avenue

Sidewalks - Exterior : Sidewalks , Change in Level

South Side

Change in Level West of Erickson Avenue @ 33.926304814091, -118.160909414291

Sidewalks , Change in Level : Change in Level Non Beveled

Finding

There is a change in elevation greater than recommended value.

On-Site Finding 0.75 inches

Recommendation

Ensure that the change in elevation is within the recommended value.

Recommendation Up to 0.25 inches

Costing Info (Estimated)

Remove tripping hazards \$198



Code Reference ADA 206, 302

Progress

Record Number	464859	Resolution	None
Progress	Not_Started	Priority	Two
Actual Date		Projected Date	06/30/2021
Actual Cost	\$0.00	Contractor	
Comments	No Comments	New Value	0
Assignment	None		
Designated Staff			

Amigos Avenue - Old River School Road to Rives Avenue

Sidewalks - Exterior : Sidewalks , Change in Level

South Side

Change in Level West of Erickson Avenue @ 33.926304814091, -118.161751627922

Sidewalks , Change in Level : Change in Level Non Beveled

Finding

There is a change in elevation greater than recommended value.

On-Site Finding 0.62 inches

Recommendation

Ensure that the change in elevation is within the recommended value.

Recommendation Up to 0.25 inches

Costing Info (Estimated)

Remove tripping hazards \$198



Code Reference ADA 206, 302

Progress

Record Number	464853	Resolution	None
Progress	Not_Started	Priority	Two
Actual Date		Projected Date	06/30/2021
Actual Cost	\$0.00	Contractor	
Comments	No Comments	New Value	0
Assignment	None		
Designated Staff			

Amigos Avenue - Old River School Road to Rives Avenue

Sidewalks - Exterior : Sidewalks , Change in Level

South Side

Change in Level West of Erickson Avenue @ 33.926309265250, -118.160845041275

Sidewalks , Change in Level : Change in Level Non Beveled

Finding

There is a change in elevation greater than recommended value.

On-Site Finding 1.00 inches

Recommendation

Ensure that the change in elevation is within the recommended value.

Recommendation Up to 0.25 inches

Costing Info (Estimated)

Remove tripping hazards \$198



Code Reference ADA 206, 302

Progress

Record Number	464856	Resolution	None
Progress	Not_Started	Priority	Two
Actual Date		Projected Date	06/30/2021
Actual Cost	\$0.00	Contractor	
Comments	No Comments		
Assignment	None	New Value	0
Designated Staff			

Amigos Avenue - Old River School Road to Rives Avenue

Sidewalks - Exterior : Sidewalks , Change in Level

South Side

Change in Level West of Erickson Avenue @ 33.926327069882, -118.160941600800

Sidewalks , Change in Level : Change in Level Non Beveled

Finding

There is a change in elevation greater than recommended value.

On-Site Finding 0.50 inches

Recommendation

Ensure that the change in elevation is within the recommended value.

Recommendation Up to 0.25 inches

Costing Info (Estimated)

Remove tripping hazards \$198



Code Reference ADA 206, 302

Progress

Record Number	464852	Resolution	None
Progress	Not_Started	Priority	Two
Actual Date		Projected Date	06/30/2021
Actual Cost	\$0.00	Contractor	
Comments	No Comments	New Value	0
Assignment	None		
Designated Staff			

Amigos Avenue - Old River School Road to Rives Avenue

Sidewalks - Exterior : Sidewalks , Change in Level

South Side

Change in Level West of Erickson Avenue @ 33.926340423354, -118.161579966545

Sidewalks , Change in Level : Change in Level Non Beveled

Finding

There is a change in elevation greater than recommended value.

On-Site Finding 0.62 inches

Recommendation

Ensure that the change in elevation is within the recommended value.

Recommendation Up to 0.25 inches

Costing Info (Estimated)

Remove tripping hazards \$198



Code Reference ADA 206, 302

Progress

Record Number	464854	Resolution	None
Progress	Not_Started	Priority	Two
Actual Date		Projected Date	06/30/2021
Actual Cost	\$0.00	Contractor	
Comments	No Comments	New Value	0
Assignment	None		
Designated Staff			

Amigos Avenue - Old River School Road to Rives Avenue

Sidewalks - Exterior : Sidewalks , Change in Level

South Side

Change in Level West of Erickson Avenue @ 33.926438348750, -118.162379264832

Sidewalks , Change in Level : Change in Level Non Beveled

Finding

There is a change in elevation greater than recommended value.

On-Site Finding 1.00 inches


Recommendation

Ensure that the change in elevation is within the recommended value.

Recommendation Up to 0.25 inches

Costing Info (Estimated)

Remove tripping hazards \$198



Code Reference ADA 206, 302

Progress

Record Number	464849	Resolution	None
Progress	Not_Started	Priority	Two
Actual Date		Projected Date	06/30/2021
Actual Cost	\$0.00	Contractor	
Comments	No Comments	New Value	0
Assignment	None		
Designated Staff			

Amigos Avenue - Old River School Road to Rives Avenue

Sidewalks - Exterior : Sidewalks , Change in Level

South Side

Change in Level West of Rives Avenue @ 33.924951651079, -118.158039450645

Sidewalks , Change in Level : Change in Level Non Beveled

Finding

There is a change in elevation greater than recommended value.

On-Site Finding 0.50 inches


Recommendation

Ensure that the change in elevation is within the recommended value.

Recommendation Up to 0.25 inches

Costing Info (Estimated)

Remove tripping hazards \$198



Code Reference ADA 206, 302

Progress

Record Number	464855	Resolution	None
Progress	Not_Started	Priority	Two
Actual Date		Projected Date	06/30/2021
Actual Cost	\$0.00	Contractor	
Comments	No Comments	New Value	0
Assignment	None		
Designated Staff			

Amigos Avenue - Old River School Road to Rives Avenue

Sidewalks - Exterior : Sidewalks , Change in Level

South Side

Change in Level West of Rives Avenue @ 33.924969455995, -118.158087730408

Sidewalks , Change in Level : Change in Level Non Beveled

Finding

There is a change in elevation greater than recommended value.

On-Site Finding 0.50 inches

Recommendation

Ensure that the change in elevation is within the recommended value.

Recommendation Up to 0.25 inches

Costing Info (Estimated)

Remove tripping hazards \$198



Code Reference ADA 206, 302

Progress

Record Number	464847	Resolution	None
Progress	Not_Started	Priority	Two
Actual Date		Projected Date	06/30/2021
Actual Cost	\$0.00	Contractor	
Comments	No Comments	New Value	0
Assignment	None		
Designated Staff			

Amigos Avenue - Old River School Road to Rives Avenue

Sidewalks - Exterior : Sidewalks , Change in Level

South Side

Change in Level West of Rives Avenue @ 33.925031773172, -118.158227205276

Sidewalks , Change in Level : Change in Level Non Beveled

Finding

There is a change in elevation greater than recommended value.

On-Site Finding 0.50 inches

Recommendation

Ensure that the change in elevation is within the recommended value.

Recommendation Up to 0.25 inches

Costing Info (Estimated)

Remove tripping hazards \$198



Code Reference ADA 206, 302

Progress

Record Number	464846	Resolution	None
Progress	Not_Started	Priority	Two
Actual Date		Projected Date	06/30/2021
Actual Cost	\$0.00	Contractor	
Comments	No Comments	New Value	0
Assignment	None		
Designated Staff			

Amigos Avenue - Old River School Road to Rives Avenue

Sidewalks - Exterior : Sidewalks , Change in Level

South Side

Change in Level West of Rives Avenue @ 33.925272138998, -118.158688545227

Sidewalks , Change in Level : Change in Level Non Beveled

Finding

There is a change in elevation greater than recommended value.

On-Site Finding 0.75 inches

Recommendation

Ensure that the change in elevation is within the recommended value.

Recommendation Up to 0.25 inches

Costing Info (Estimated)

Remove tripping hazards \$198



Code Reference ADA 206, 302

Progress

Record Number	464850	Resolution	None
Progress	Not_Started	Priority	Two
Actual Date		Projected Date	06/30/2021
Actual Cost	\$0.00	Contractor	
Comments	No Comments	New Value	0
Assignment	None		
Designated Staff			

Amigos Avenue - Old River School Road to Rives Avenue

Sidewalks - Exterior : Sidewalks , Change in Level

South Side

Change in Level West of Rives Avenue @ 33.925401224070, -118.158833384514

Sidewalks , Change in Level : Change in Level Non Beveled

Finding

There is a change in elevation greater than recommended value.

On-Site Finding 0.50 inches

Recommendation

Ensure that the change in elevation is within the recommended value.

Recommendation Up to 0.25 inches

Costing Info (Estimated)

Remove tripping hazards \$198



Code Reference ADA 206, 302

Progress

Record Number	464861	Resolution	None
Progress	Not_Started	Priority	Two
Actual Date		Projected Date	06/30/2021
Actual Cost	\$0.00	Contractor	
Comments	No Comments	New Value	0
Assignment	None		
Designated Staff			

Amigos Avenue - Old River School Road to Rives Avenue

Sidewalks - Exterior : Sidewalks , Change in Level

South Side

Change in Level West of Rives Avenue @ 33.925476894538, -118.159080147743

Sidewalks , Change in Level : Change in Level Non Beveled

Finding

There is a change in elevation greater than recommended value.

On-Site Finding 0.62 inches

Recommendation

Ensure that the change in elevation is within the recommended value.

Recommendation Up to 0.25 inches

Costing Info (Estimated)

Remove tripping hazards \$198



Code Reference ADA 206, 302

Progress

Record Number	464858	Resolution	None
Progress	Not_Started	Priority	Two
Actual Date		Projected Date	06/30/2021
Actual Cost	\$0.00	Contractor	
Comments	No Comments	New Value	0
Assignment	None		
Designated Staff			

Amigos Avenue - Old River School Road to Rives Avenue

Sidewalks - Exterior : Sidewalks , Change in Level

South Side

Change in Level West of Rives Avenue @ 33.925743966241, -118.159632682800

Sidewalks , Change in Level : Change in Level Non Beveled

Finding

There is a change in elevation greater than recommended value.

On-Site Finding 1.00 inches

Recommendation

Ensure that the change in elevation is within the recommended value.

Recommendation Up to 0.25 inches

Costing Info (Estimated)

Remove tripping hazards \$198



Code Reference ADA 206, 302

Progress

Record Number	464851	Resolution	None
Progress	Not_Started	Priority	Two
Actual Date		Projected Date	06/30/2021
Actual Cost	\$0.00	Contractor	
Comments	No Comments	New Value	0
Assignment	None		
Designated Staff			

Amigos Avenue - Old River School Road to Rives Avenue

Sidewalks - Exterior : Sidewalks , Change in Level

South Side

Change in Level West of Erickson Avenue @ 33.926340423354, -118.162035942078

Sidewalks , Change in Level : Change in Level Non Beveled

Finding

There is a change in elevation greater than recommended value.

On-Site Finding 0.37 inches

Recommendation

Ensure that the change in elevation is within the recommended value.

Recommendation Up to 0.25 inches

Costing Info (Estimated)

Remove tripping hazards \$198



Code Reference ADA 206, 302

Progress

Record Number	464857	Resolution	None
Progress	Not_Started	Priority	Three
Actual Date		Projected Date	12/31/2022
Actual Cost	\$0.00	Contractor	
Comments	No Comments		
Assignment	None	New Value	0
Designated Staff			

Amigos Avenue - Old River School Road to Rives Avenue

Curb Ramps - Exterior : Curb Ramp

North Side East of Old River School Road - 1st @ 33.926514018296, - 118.161445856094

Curb Ramp : No Detectable Warnings

Finding

The curb ramp does not provide a detectable warning surface which includes truncated domes.

On-Site Finding Not Found

Recommendation

Provide compliant detectable warnings to surface.

Recommendation See Recommendation

Costing Info (Estimated)

Provide detectable warning to surface \$248



Code Reference CA 11B-406.5.12

Progress

Record Number	464936	Resolution	None
Progress	Not_Started	Priority	Seven
Actual Date		Projected Date	06/30/2032
Actual Cost	\$0.00	Contractor	
Comments	No Comments	New Value	0
Assignment	None		
Designated Staff			

Amigos Avenue - Old River School Road to Rives Avenue

Curb Ramps - Exterior : Curb Ramp

North Side East of Old River School Road - 1st @ 33.926514018296, - 118.161445856094

Curb Ramp : Curb Ramp Slope

Finding

The running slope is greater than allowed.

On-Site Finding 15.90 percent

Recommendation

Provide a compliant curb ramp.

Recommendation Up to 8.33 percent

Costing Info (Estimated)

Install curb ramp \$1,300



Code Reference ADA 406, 406.1, 405.2, CA 11B-406

Progress

Record Number	464937	Resolution	None
Progress	Not_Started	Priority	Seven
Actual Date		Projected Date	06/30/2032
Actual Cost	\$0.00	Contractor	
Comments	No Comments	New Value	0
Assignment	None		
Designated Staff			

Amigos Avenue - Old River School Road to Rives Avenue

Curb Ramps - Exterior : Curb Ramp

North Side East of Old River School Road - 1st @ 33.926514018296, - 118.161445856094

Curb Ramp : Side Flare Slope

Finding

The slope of the curb ramp side flare is greater than allowed.

On-Site Finding 17.60 percent

Recommendation

Provide curb ramp side flares with a compliant slope.

Recommendation Up to 10.00 percent

Costing Info (Estimated)

Install flared sides \$1,300



Code Reference ADA 406, 406.3, CA 11B-406.2.2

Progress

Record Number	464938	Resolution	None
Progress	Not_Started	Priority	Seven
Actual Date		Projected Date	06/30/2032
Actual Cost	\$0.00	Contractor	
Comments	No Comments	New Value	0
Assignment	None		
Designated Staff			

Amigos Avenue - Old River School Road to Rives Avenue

Curb Ramps - Exterior : Curb Ramp , Landings and Transitions

North Side East of Old River School Road - 1st @ 33.926514018296, - 118.161445856094

Top Landing

Curb Ramp , Landings and Transitions : Top Landing Clear Length - Landings

Finding

There is not enough top landing clear length.

On-Site Finding 0.00 inches

Recommendation

Provide a level top landing with enough clear length.

Recommendation At least 48.00 inches

Costing Info (Estimated)

Provide compliant landing \$240



Code Reference ADA 406, 406.4,CA 11B-406.5.3

Progress

Record Number	464939	Resolution	None
Progress	Not_Started	Priority	Seven
Actual Date		Projected Date	06/30/2032
Actual Cost	\$0.00	Contractor	
Comments	No Comments		
Assignment	None	New Value	0
Designated Staff			

Amigos Avenue - Old River School Road to Rives Avenue

Curb Ramps - Exterior : Curb Ramp

North Side East of Old River School Road - 2nd @ 33.926536274033, - 118.161327838898

Curb Ramp : No Detectable Warnings

Finding

The curb ramp does not provide a detectable warning surface which includes truncated domes.

On-Site Finding Not Found

Recommendation

Provide compliant detectable warnings to surface.

Recommendation See Recommendation

Costing Info (Estimated)

Provide detectable warning to surface \$248



Code Reference CA 11B-406.5.12

Progress

Record Number	464878	Resolution	None
Progress	Not_Started	Priority	Seven
Actual Date		Projected Date	06/30/2032
Actual Cost	\$0.00	Contractor	
Comments	No Comments	New Value	0
Assignment	None		
Designated Staff			

Amigos Avenue - Old River School Road to Rives Avenue

Curb Ramps - Exterior : Curb Ramp

North Side East of Old River School Road - 2nd @ 33.926536274033, - 118.161327838898

Curb Ramp : Curb Ramp Slope

Finding

The running slope is greater than allowed.

On-Site Finding 16.20 percent

Recommendation

Provide a compliant curb ramp.

Recommendation Up to 8.33 percent

Costing Info (Estimated)

Install curb ramp \$1,300



Code Reference ADA 406, 406.1, 405.2, CA 11B-406

Progress

Record Number	464879	Resolution	None
Progress	Not_Started	Priority	Seven
Actual Date		Projected Date	06/30/2032
Actual Cost	\$0.00	Contractor	
Comments	No Comments		
Assignment	None	New Value	0
Designated Staff			

Amigos Avenue - Old River School Road to Rives Avenue

Curb Ramps - Exterior : Curb Ramp

North Side East of Old River School Road - 2nd @ 33.926536274033, - 118.161327838898

Curb Ramp : Curb Ramp - Cross Slope

Finding

The cross slope is greater than allowed.

On-Site Finding 3.00 percent

Recommendation

Provide a compliant curb ramp.

Recommendation Up to 2.08 percent

Costing Info (Estimated)

Install curb ramp \$1,300



Code Reference ADA 402, 406.1, 405.3, CA 11B-406.5.7

Progress

Record Number	464880	Resolution	None
Progress	Not_Started	Priority	Seven
Actual Date		Projected Date	06/30/2032
Actual Cost	\$0.00	Contractor	
Comments	No Comments		
Assignment	None	New Value	0
Designated Staff			

Amigos Avenue - Old River School Road to Rives Avenue

Curb Ramps - Exterior : Curb Ramp

North Side East of Old River School Road - 2nd @ 33.926536274033, - 118.161327838898

Curb Ramp : Side Flare Slope

Finding

The slope of the curb ramp side flare is greater than allowed.

On-Site Finding 19.70 percent

Recommendation

Provide curb ramp side flares with a compliant slope.

Recommendation Up to 10.00 percent

Costing Info (Estimated)

Install flared sides \$1,300



Code Reference ADA 406, 406.3, CA 11B-406.2.2

Progress

Record Number	464881	Resolution	None
Progress	Not_Started	Priority	Seven
Actual Date		Projected Date	06/30/2032
Actual Cost	\$0.00	Contractor	
Comments	No Comments		
Assignment	None	New Value	0
Designated Staff			

Amigos Avenue - Old River School Road to Rives Avenue

Curb Ramps - Exterior : Curb Ramp , Landings and Transitions

North Side East of Old River School Road - 2nd @ 33.926536274033, - 118.161327838898

Top Landing

Curb Ramp , Landings and Transitions : Top Landing Clear Length - Landings

Finding

There is not enough top landing clear length.

On-Site Finding 0.00 inches

Recommendation

Provide a level top landing with enough clear length.

Recommendation At least 48.00 inches

Costing Info (Estimated)

Provide compliant landing \$240



Code Reference ADA 406, 406.4,CA 11B-406.5.3

Progress

Record Number	464882	Resolution	None
Progress	Not_Started	Priority	Seven
Actual Date		Projected Date	06/30/2032
Actual Cost	\$0.00	Contractor	
Comments	No Comments	New Value	0
Assignment	None		
Designated Staff			

Amigos Avenue - Old River School Road to Rives Avenue

Curb Ramps - Exterior : Curb Ramp

Northeast Corner of Erickson Avenue @ 33.926144572225, - 118.159793615341

Curb Ramp : No Detectable Warnings

Finding

The curb ramp does not provide a detectable warning surface which includes truncated domes.

On-Site Finding Not Found

Recommendation

Provide compliant detectable warnings to surface.

Recommendation See Recommendation

Costing Info (Estimated)

Provide detectable warning to surface \$248



Code Reference CA 11B-406.5.12

Progress

Record Number	464875	Resolution	None
Progress	Not_Started	Priority	Seven
Actual Date		Projected Date	06/30/2032
Actual Cost	\$0.00	Contractor	
Comments	No Comments	New Value	0
Assignment	None		
Designated Staff			

Amigos Avenue - Old River School Road to Rives Avenue

Curb Ramps - Exterior : Curb Ramp

Northeast Corner of Erickson Avenue @ 33.926144572225, - 118.159793615341

Curb Ramp : Curb Ramp Slope

Finding

The running slope is greater than allowed.

On-Site Finding 9.70 percent

Recommendation

Provide a compliant curb ramp.

Recommendation Up to 8.33 percent

Costing Info (Estimated)

Install curb ramp \$1,300



Code Reference ADA 406, 406.1, 405.2, CA 11B-406

Progress

Record Number	464876	Resolution	None
Progress	Not_Started	Priority	Seven
Actual Date		Projected Date	06/30/2032
Actual Cost	\$0.00	Contractor	
Comments	No Comments	New Value	0
Assignment	None		
Designated Staff			

Amigos Avenue - Old River School Road to Rives Avenue

Curb Ramps - Exterior : Curb Ramp

Northeast Corner of Erickson Avenue @ 33.926144572225, - 118.159793615341

Bottom Landing

Curb Ramp : Bottom Landing Slope

Finding

The bottom landing of the curb ramp is on the street, and the slope of the bottom landing is not compliant.

On-Site Finding 11.30 percent

Recommendation

Ensure the bottom landing slope is compliant and provides a smooth transition.

Recommendation Up to 5.00 percent

Costing Info (Estimated)

Repave landing \$1,260



Code Reference ADA 406, 406.2, CA 11B-406.5.8

Progress

Record Number	464877	Resolution	None
Progress	Not_Started	Priority	Seven
Actual Date		Projected Date	06/30/2032
Actual Cost	\$0.00	Contractor	
Comments	No Comments	New Value	0
Assignment	None		
Designated Staff			

Amigos Avenue - Old River School Road to Rives Avenue

Curb Ramps - Exterior : Curb Ramp

Northwest Corner of Erickson Avenue @ 33.926224693196, - 118.160099387169

Curb Ramp : No Detectable Warnings

Finding

The curb ramp does not provide a detectable warning surface which includes truncated domes.

On-Site Finding Not Found

Recommendation

Provide compliant detectable warnings to surface.

Recommendation See Recommendation

Costing Info (Estimated)

Provide detectable warning to surface \$248



Code Reference CA 11B-406.5.12

Progress

Record Number	464948	Resolution	None
Progress	Not_Started	Priority	Seven
Actual Date		Projected Date	06/30/2032
Actual Cost	\$0.00	Contractor	
Comments	No Comments	New Value	0
Assignment	None		
Designated Staff			

Amigos Avenue - Old River School Road to Rives Avenue

Curb Ramps - Exterior : Curb Ramp

Northwest Corner of Erickson Avenue @ 33.926224693196, - 118.160099387169

Curb Ramp : Side Flare Slope

Finding

The slope of the curb ramp side flare is greater than allowed.

On-Site Finding 15.20 percent

Recommendation

Provide curb ramp side flares with a compliant slope.

Recommendation Up to 10.00 percent

Costing Info (Estimated)

Install flared sides \$1,300



Code Reference ADA 406, 406.3,CA 11B-406.2.2

Progress

Record Number	464949	Resolution	None
Progress	Not_Started	Priority	Seven
Actual Date		Projected Date	06/30/2032
Actual Cost	\$0.00	Contractor	
Comments	No Comments	New Value	0
Assignment	None		
Designated Staff			

Amigos Avenue - Old River School Road to Rives Avenue

Curb Ramps - Exterior : Curb Ramp

Northwest Corner of Erickson Avenue @ 33.926224693196, - 118.160099387169

Bottom Landing

Curb Ramp : Bottom Landing Slope

Finding

The bottom landing of the curb ramp is on the street, and the slope of the bottom landing is not compliant.

On-Site Finding 12.20 percent

Recommendation

Ensure the bottom landing slope is compliant and provides a smooth transition.

Recommendation Up to 5.00 percent

Costing Info (Estimated)

Repave landing \$1,260



Code Reference ADA 406, 406.2, CA 11B-406.5.8

Progress

Record Number	464950	Resolution	None
Progress	Not_Started	Priority	Seven
Actual Date		Projected Date	06/30/2032
Actual Cost	\$0.00	Contractor	
Comments	No Comments	New Value	0
Assignment	None		
Designated Staff			

Amigos Avenue - Old River School Road to Rives Avenue

Curb Ramps - Exterior : Curb Ramp , Landings And Transitions

Northwest Corner of Erickson Avenue @ 33.926224693196, - 118.160099387169

Bottom Landing

Curb Ramp , Landings And Transitions : Bottom Landing Change in Level

Finding

The transition from the bottom of the curb ramp to the walk, gutter, or street is abrupt.

On-Site Finding 0.62 inches

Recommendation

Patch the transition area at the bottom of the curb ramp so that the transition is flush and free of abrupt changes.

Recommendation Up to 0.50 inches

Costing Info (Estimated)

Patch lip at curb ramp \$255



Code Reference ADA 302, 303, 406.2, 303.1

Progress

Record Number	464951	Resolution	None
Progress	Not_Started	Priority	Seven
Actual Date		Projected Date	06/30/2032
Actual Cost	\$0.00	Contractor	
Comments	No Comments		
Assignment	None	New Value	0
Designated Staff			

Amigos Avenue - Old River School Road to Rives Avenue

Curb Ramps - Exterior : Curb Ramp

Southeast Corner of Erickson Avenue @ 33.925895306501, - 118.159976005554

Curb Ramp : No Detectable Warnings

Finding

The curb ramp does not provide a detectable warning surface which includes truncated domes.

On-Site Finding Not Found

Recommendation

Provide compliant detectable warnings to surface.

Recommendation See Recommendation

Costing Info (Estimated)

Provide detectable warning to surface \$248



Code Reference CA 11B-406.5.12

Progress

Record Number	464940	Resolution	None
Progress	Not_Started	Priority	Seven
Actual Date		Projected Date	06/30/2032
Actual Cost	\$0.00	Contractor	
Comments	No Comments	New Value	0
Assignment	None		
Designated Staff			

Amigos Avenue - Old River School Road to Rives Avenue

Curb Ramps - Exterior : Curb Ramp

Southeast Corner of Erickson Avenue @ 33.925895306501, - 118.159976005554

Curb Ramp : Not Wholly Contained Within The Marked Crossing

Finding

The curb ramp is not wholly contained within the marked crossing.

On-Site Finding Not Found

Recommendation

Provide a marked crossing on the path of travel; make certain the curb ramp is wholly contained within the marked crossing.

Recommendation See Recommendation

Costing Info (Estimated)

Install crosswalk \$800



Code Reference ADA 406, 406.5

Progress

Record Number	464941	Resolution	None
Progress	Not_Started	Priority	Seven
Actual Date		Projected Date	06/30/2032
Actual Cost	\$0.00	Contractor	
Comments	No Comments		
Assignment	None	New Value	0
Designated Staff			

Amigos Avenue - Old River School Road to Rives Avenue

Curb Ramps - Exterior : Curb Ramp

Southeast Corner of Erickson Avenue @ 33.925895306501, - 118.159976005554

Curb Ramp : Curb Ramp Slope

Finding

The running slope is greater than allowed.

On-Site Finding 11.10 percent

Recommendation

Provide a compliant curb ramp.

Recommendation Up to 8.33 percent

Costing Info (Estimated)

Install curb ramp \$1,300



Code Reference ADA 406, 406.1, 405.2, CA 11B-406

Progress

Record Number	464942	Resolution	None
Progress	Not_Started	Priority	Seven
Actual Date		Projected Date	06/30/2032
Actual Cost	\$0.00	Contractor	
Comments	No Comments		
Assignment	None	New Value	0
Designated Staff			

Amigos Avenue - Old River School Road to Rives Avenue

Curb Ramps - Exterior : Curb Ramp

Southeast Corner of Erickson Avenue @ 33.925895306501, - 118.159976005554

Curb Ramp : Side Flare Slope

Finding

The slope of the curb ramp side flare is greater than allowed.

On-Site Finding 20.30 percent

Recommendation

Provide curb ramp side flares with a compliant slope.

Recommendation Up to 10.00 percent

Costing Info (Estimated)

Install flared sides \$1,300



Code Reference ADA 406, 406.3,CA 11B-406.2.2

Progress

Record Number	464943	Resolution	None
Progress	Not_Started	Priority	Seven
Actual Date		Projected Date	06/30/2032
Actual Cost	\$0.00	Contractor	
Comments	No Comments	New Value	0
Assignment	None		
Designated Staff			

Amigos Avenue - Old River School Road to Rives Avenue

Curb Ramps - Exterior : Curb Ramp

Southeast Corner of Erickson Avenue @ 33.925895306501, - 118.159976005554

Bottom Landing

Curb Ramp : Bottom Landing Slope

Finding

The bottom landing of the curb ramp is on the street, and the slope of the bottom landing is not compliant.

On-Site Finding 11.00 percent

Recommendation

Ensure the bottom landing slope is compliant and provides a smooth transition.

Recommendation Up to 5.00 percent

Costing Info (Estimated)

Repave landing \$1,260



Code Reference ADA 406, 406.2, CA 11B-406.5.8

Progress

Record Number	464944	Resolution	None
Progress	Not_Started	Priority	Seven
Actual Date		Projected Date	06/30/2032
Actual Cost	\$0.00	Contractor	
Comments	No Comments	New Value	0
Assignment	None		
Designated Staff			

Amigos Avenue - Old River School Road to Rives Avenue

Curb Ramps - Exterior : Curb Ramp , Landings and Transitions

Southeast Corner of Erickson Avenue @ 33.925895306501, - 118.159976005554

Bottom Landing

Finding

The transition from the bottom of the curb ramp to the walk, gutter, or street is abrupt.

On-Site Finding Not Beveled

Recommendation

Patch the transition area at the bottom of the curb ramp so that the transition is flush and free of abrupt changes.

Recommendation See Recommendation

Costing Info (Estimated)

Patch lip at curb ramp \$255

Curb Ramp , Landings and Transitions : Bottom Landing Change in Level - Curb Ramps



Code Reference ADA 302, 406.2

Progress

Record Number	464945	Resolution	None
Progress	Not_Started	Priority	Seven
Actual Date		Projected Date	06/30/2032
Actual Cost	\$0.00	Contractor	
Comments	No Comments		
Assignment	None	New Value	0
Designated Staff			

Amigos Avenue - Old River School Road to Rives Avenue

Curb Ramps - Exterior : Curb Ramp , Landings and Transitions

Southeast Corner of Erickson Avenue @ 33.925895306501, - 118.159976005554

Top Landing

Curb Ramp , Landings and Transitions : Top Landing Slope

Finding

The slope at the top landing is greater than allowed.

On-Site Finding 3.30 percent

Recommendation

Provide a top landing surface that does not exceed the maximum slope and cross slope. Provide a sufficient maneuvering clearance that does not accumulate water.

Recommendation Up to 2.08 percent

Costing Info (Estimated)

Provide compliant landing \$1,260



Code Reference ADA 402, 406.4, 403.3, 406.1, CA 11B-406.5.3

Progress

Record Number	464946	Resolution	None
Progress	Not_Started	Priority	Seven
Actual Date		Projected Date	06/30/2032
Actual Cost	\$0.00	Contractor	
Comments	No Comments		
Assignment	None	New Value	0
Designated Staff			

Amigos Avenue - Old River School Road to Rives Avenue

Curb Ramps - Exterior : Curb Ramp , Landings and Transitions

Southeast Corner of Erickson Avenue @ 33.925895306501, - 118.159976005554

Top Landing

Curb Ramp , Landings and Transitions : Top Landing Clear Length - Landings

Finding

There is not enough top landing clear length.

On-Site Finding 44.00 inches

Recommendation

Provide a level top landing with enough clear length.

Recommendation At least 48.00 inches

Costing Info (Estimated)

Provide compliant landing \$240



Code Reference ADA 406, 406.4,CA 11B-406.5.3

Progress

Record Number	464947	Resolution	None
Progress	Not_Started	Priority	Seven
Actual Date		Projected Date	06/30/2032
Actual Cost	\$0.00	Contractor	
Comments	No Comments	New Value	0
Assignment	None		
Designated Staff			

Amigos Avenue - Old River School Road to Rives Avenue

Curb Ramps - Exterior : Curb Ramp

Southwest Corner of Erickson Avenue @ 33.926042195319, - 118.160228133202

Curb Ramp : No Detectable Warnings

Finding

The curb ramp does not provide a detectable warning surface which includes truncated domes.

On-Site Finding Not Found

Recommendation

Provide compliant detectable warnings to surface.

Recommendation See Recommendation

Costing Info (Estimated)

Provide detectable warning to surface \$248



Code Reference CA 11B-406.5.12

Progress

Record Number	464827	Resolution	None
Progress	Not_Started	Priority	Seven
Actual Date		Projected Date	06/30/2032
Actual Cost	\$0.00	Contractor	
Comments	No Comments	New Value	0
Assignment	None		
Designated Staff			

Amigos Avenue - Old River School Road to Rives Avenue

Curb Ramps - Exterior : Curb Ramp

Southwest Corner of Erickson Avenue @ 33.926042195319, - 118.160228133202

Curb Ramp : Not Wholly Contained Within The Marked Crossing

Finding

The curb ramp is not wholly contained within the marked crossing.

On-Site Finding Not Found

Recommendation

Provide a marked crossing on the path of travel; make certain the curb ramp is wholly contained within the marked crossing.

Recommendation See Recommendation

Costing Info (Estimated)

Install crosswalk \$800



Code Reference ADA 406, 406.5

Progress

Record Number	464828	Resolution	None
Progress	Not_Started	Priority	Seven
Actual Date		Projected Date	06/30/2032
Actual Cost	\$0.00	Contractor	
Comments	No Comments	New Value	0
Assignment	None		
Designated Staff			

Amigos Avenue - Old River School Road to Rives Avenue

Curb Ramps - Exterior : Curb Ramp

Southwest Corner of Erickson Avenue @ 33.926042195319, - 118.160228133202

Curb Ramp : Curb Ramp Slope

Finding

The running slope is greater than allowed.

On-Site Finding 10.00 percent

Recommendation

Provide a compliant curb ramp.

Recommendation Up to 8.33 percent

Costing Info (Estimated)

Install curb ramp \$1,300



Code Reference ADA 406, 406.1, 405.2, CA 11B-406

Progress

Record Number	464829	Resolution	None
Progress	Not_Started	Priority	Seven
Actual Date		Projected Date	06/30/2032
Actual Cost	\$0.00	Contractor	
Comments	No Comments	New Value	0
Assignment	None		
Designated Staff			

Amigos Avenue - Old River School Road to Rives Avenue

Curb Ramps - Exterior : Curb Ramp

Southwest Corner of Erickson Avenue @ 33.926042195319, - 118.160228133202

Curb Ramp : Side Flare Slope

Finding

The slope of the curb ramp side flare is greater than allowed.

On-Site Finding 21.10 percent

Recommendation

Provide curb ramp side flares with a compliant slope.

Recommendation Up to 10.00 percent

Costing Info (Estimated)

Install flared sides \$1,300



Code Reference ADA 406, 406.3,CA 11B-406.2.2

Progress

Record Number	464830	Resolution	None
Progress	Not_Started	Priority	Seven
Actual Date		Projected Date	06/30/2032
Actual Cost	\$0.00	Contractor	
Comments	No Comments	New Value	0
Assignment	None		
Designated Staff			

Amigos Avenue - Old River School Road to Rives Avenue

Curb Ramps - Exterior : Curb Ramp

Southwest Corner of Erickson Avenue @ 33.926042195319, - 118.160228133202

Bottom Landing

Curb Ramp : Bottom Landing Slope

Finding

The bottom landing of the curb ramp is on the street, and the slope of the bottom landing is not compliant.

On-Site Finding 6.50 percent


Recommendation

Ensure the bottom landing slope is compliant and provides a smooth transition.

Recommendation Up to 5.00 percent

Costing Info (Estimated)

Repave landing \$1,260



Code Reference ADA 406, 406.2, CA 11B-406.5.8

Progress

Record Number	464831	Resolution	None
Progress	Not_Started	Priority	Seven
Actual Date		Projected Date	06/30/2032
Actual Cost	\$0.00	Contractor	
Comments	No Comments	New Value	0
Assignment	None		
Designated Staff			

Amigos Avenue - Old River School Road to Rives Avenue

Curb Ramps - Exterior : Curb Ramp , Landings and Transitions

Southwest Corner of Erickson Avenue @ 33.926042195319, - 118.160228133202

Bottom Landing

Finding

The transition from the bottom of the curb ramp to the walk, gutter, or street is abrupt.

On-Site Finding Not Beveled

Recommendation

Patch the transition area at the bottom of the curb ramp so that the transition is flush and free of abrupt changes.

Recommendation See Recommendation

Costing Info (Estimated)

Patch lip at curb ramp \$255

Curb Ramp , Landings and Transitions : Bottom Landing Change in Level - Curb Ramps



Code Reference ADA 302, 406.2

Progress

Record Number	464832	Resolution	None
Progress	Not_Started	Priority	Seven
Actual Date		Projected Date	06/30/2032
Actual Cost	\$0.00	Contractor	
Comments	No Comments	New Value	0
Assignment	None		
Designated Staff			

Amigos Avenue - Old River School Road to Rives Avenue

Curb Ramps - Exterior : Curb Ramp , Landings and Transitions

Southwest Corner of Erickson Avenue @ 33.926042195319, - 118.160228133202

Top Landing

Curb Ramp , Landings and Transitions : Top Landing Slope

Finding

The slope at the top landing is greater than allowed.

On-Site Finding 2.60 percent

Recommendation

Provide a top landing surface that does not exceed the maximum slope and cross slope. Provide a sufficient maneuvering clearance that does not accumulate water.

Recommendation Up to 2.08 percent

Costing Info (Estimated)

Provide compliant landing \$1,260



Code Reference ADA 402, 406.4, 403.3, 406.1, CA 11B-406.5.3

Progress

Record Number	464833	Resolution	None
Progress	Not_Started	Priority	Seven
Actual Date		Projected Date	06/30/2032
Actual Cost	\$0.00	Contractor	
Comments	No Comments		
Assignment	None	New Value	0
Designated Staff			

Amigos Avenue - Old River School Road to Rives Avenue

Curb Ramps - Exterior : Curb Ramp , Landings and Transitions

Southwest Corner of Erickson Avenue @ 33.926042195319, - 118.160228133202

Top Landing

Finding

There is not enough top landing clear length.

On-Site Finding 40.00 inches

Recommendation

Provide a level top landing with enough clear length.

Recommendation At least 48.00 inches

Costing Info (Estimated)

Provide compliant landing \$240

Curb Ramp , Landings and Transitions : Top Landing Clear Length - Landings



Code Reference ADA 406, 406.4, CA 11B-406.5.3

Progress

Record Number	464834	Resolution	None
Progress	Not_Started	Priority	Seven
Actual Date		Projected Date	06/30/2032
Actual Cost	\$0.00	Contractor	
Comments	No Comments	New Value	0
Assignment	None		
Designated Staff			

Amigos Avenue - Old River School Road to Rives Avenue

Sidewalks - Exterior : Sidewalks , Vehicular Traffic

North Side

Driveway East of Erickson Avenue @ 33.925325553534, -118.158323764801

Sidewalks , Vehicular Traffic : Cross Walks and Detectable Warnings

Finding

There are no detectable warnings where the pedestrian route crosses vehicular traffic.

On-Site Finding Not Found

Recommendation

Provide detectable warnings.

Recommendation See Recommendation

Costing Info (Estimated)

Install compliant detectable warnings \$190



Code Reference ADA 705,CA 11B-705.1.2.5,CA 11B-247.1.2.5

Progress

Record Number	464932	Resolution	None
Progress	Not_Started	Priority	Seven
Actual Date		Projected Date	06/30/2032
Actual Cost	\$0.00	Contractor	
Comments	No Comments	New Value	0
Assignment	None		
Designated Staff			

Amigos Avenue - Old River School Road to Rives Avenue

Sidewalks - Exterior : Sidewalks

North Side

Driveway East of Erickson Avenue @ 33.925325553534, -118.158323764801

Sidewalks : Vehicular Traffic Cross Slope

Finding

Cross slope at vehicular traffic is not compliant.

On-Site Finding 9.70 percent

Recommendation

Repave the surface to provide a compliant cross slope.

Recommendation Up to 2.08 percent

Costing Info (Estimated)

Repave surface \$1,092



Code Reference ADA 206, 302, CA 11B-403.3

Progress

Record Number	464933	Resolution	None
Progress	Not_Started	Priority	Seven
Actual Date		Projected Date	06/30/2032
Actual Cost	\$0.00	Contractor	
Comments	No Comments	New Value	0
Assignment	None		
Designated Staff			

Amigos Avenue - Old River School Road to Rives Avenue

Sidewalks - Exterior : Sidewalks , Vehicular Traffic

North Side

Driveway East of Erickson Avenue @ 33.925427931301, -118.158468604088

Sidewalks , Vehicular Traffic : Cross Walks and Detectable Warnings

Finding

There are no detectable warnings where the pedestrian route crosses vehicular traffic.

On-Site Finding Not Found

Recommendation

Provide detectable warnings.

Recommendation See Recommendation

Costing Info (Estimated)

Install compliant detectable warnings \$190



Code Reference ADA 705,CA 11B-705.1.2.5,CA 11B-247.1.2.5

Progress

Record Number	464928	Resolution	None
Progress	Not_Started	Priority	Seven
Actual Date		Projected Date	06/30/2032
Actual Cost	\$0.00	Contractor	
Comments	No Comments	New Value	0
Assignment	None		
Designated Staff			

Amigos Avenue - Old River School Road to Rives Avenue

Sidewalks - Exterior : Sidewalks

North Side

Driveway East of Erickson Avenue @ 33.925427931301, -118.158468604088

Sidewalks : Vehicular Traffic Cross Slope

Finding

Cross slope at vehicular traffic is not compliant.

On-Site Finding 7.90 percent

Recommendation

Repave the surface to provide a compliant cross slope.

Recommendation Up to 2.08 percent

Costing Info (Estimated)

Repave surface \$1,092



Code Reference ADA 206, 302, CA 11B-403.3

Progress

Record Number	464929	Resolution	None
Progress	Not_Started	Priority	Seven
Actual Date		Projected Date	06/30/2032
Actual Cost	\$0.00	Contractor	
Comments	No Comments		
Assignment	None	New Value	0
Designated Staff			

Amigos Avenue - Old River School Road to Rives Avenue

Sidewalks - Exterior : Sidewalks , Vehicular Traffic

North Side

Driveway East of Erickson Avenue @ 33.925686100776, -118.159010410309

Sidewalks , Vehicular Traffic : Cross Walks and Detectable Warnings

Finding

There are no detectable warnings where the pedestrian route crosses vehicular traffic.

On-Site Finding Not Found

Recommendation

Provide detectable warnings.

Recommendation See Recommendation

Costing Info (Estimated)

Install compliant detectable warnings \$190



Code Reference ADA 705,CA 11B-705.1.2.5,CA 11B-247.1.2.5

Progress

Record Number	464934	Resolution	None
Progress	Not_Started	Priority	Seven
Actual Date		Projected Date	06/30/2032
Actual Cost	\$0.00	Contractor	
Comments	No Comments	New Value	0
Assignment	None		
Designated Staff			

Amigos Avenue - Old River School Road to Rives Avenue

Sidewalks - Exterior : Sidewalks

North Side

Driveway East of Erickson Avenue @ 33.925686100776, -118.159010410309

Sidewalks : Vehicular Traffic Cross Slope

Finding

Cross slope at vehicular traffic is not compliant.

On-Site Finding 12.20 percent

Recommendation

Repave the surface to provide a compliant cross slope.

Recommendation Up to 2.08 percent

Costing Info (Estimated)

Repave surface \$1,092



Code Reference ADA 206, 302, CA 11B-403.3

Progress

Record Number	464935	Resolution	None
Progress	Not_Started	Priority	Seven
Actual Date		Projected Date	06/30/2032
Actual Cost	\$0.00	Contractor	
Comments	No Comments	New Value	0
Assignment	None		
Designated Staff			

Amigos Avenue - Old River School Road to Rives Avenue

Sidewalks - Exterior : Sidewalks , Vehicular Traffic

North Side

Driveway East of Erickson Avenue @ 33.925766222178, -118.159187436104

Sidewalks , Vehicular Traffic : Cross Walks and Detectable Warnings

Finding

There are no detectable warnings where the pedestrian route crosses vehicular traffic.

On-Site Finding Not Found

Recommendation

Provide detectable warnings.

Recommendation See Recommendation

Costing Info (Estimated)

Install compliant detectable warnings \$190



Code Reference ADA 705,CA 11B-705.1.2.5,CA 11B-247.1.2.5

Progress

Record Number	464926	Resolution	None
Progress	Not_Started	Priority	Seven
Actual Date		Projected Date	06/30/2032
Actual Cost	\$0.00	Contractor	
Comments	No Comments	New Value	0
Assignment	None		
Designated Staff			

Amigos Avenue - Old River School Road to Rives Avenue

Sidewalks - Exterior : Sidewalks

North Side

Driveway East of Erickson Avenue @ 33.925766222178, -118.159187436104

Sidewalks : Vehicular Traffic Cross Slope

Finding

Cross slope at vehicular traffic is not compliant.

On-Site Finding 10.80 percent

Recommendation

Repave the surface to provide a compliant cross slope.

Recommendation Up to 2.08 percent

Costing Info (Estimated)

Repave surface \$1,092



Code Reference ADA 206, 302, CA 11B-403.3

Progress

Record Number	464927	Resolution	None
Progress	Not_Started	Priority	Seven
Actual Date		Projected Date	06/30/2032
Actual Cost	\$0.00	Contractor	
Comments	No Comments	New Value	0
Assignment	None		
Designated Staff			

Amigos Avenue - Old River School Road to Rives Avenue

Sidewalks - Exterior : Sidewalks , Vehicular Traffic

North Side

Driveway East of Old River School Road @ 33.926518469444, -118.161384165287

Sidewalks , Vehicular Traffic : Cross Walks and Detectable Warnings

Finding

There are no detectable warnings where the pedestrian route crosses vehicular traffic.

On-Site Finding Not Found

Recommendation

Provide detectable warnings.

Recommendation See Recommendation

Costing Info (Estimated)

Install compliant detectable warnings \$190



Code Reference ADA 705,CA 11B-705.1.2.5,CA 11B-247.1.2.5

Progress

Record Number	464930	Resolution	None
Progress	Not_Started	Priority	Seven
Actual Date		Projected Date	06/30/2032
Actual Cost	\$0.00	Contractor	
Comments	No Comments	New Value	0
Assignment	None		
Designated Staff			

Amigos Avenue - Old River School Road to Rives Avenue

Sidewalks - Exterior : Sidewalks

North Side

Driveway East of Old River School Road @ 33.926518469444, -118.161384165287

Sidewalks : Vehicular Traffic Cross Slope

Finding

Cross slope at vehicular traffic is not compliant.

On-Site Finding 5.20 percent

Recommendation

Repave the surface to provide a compliant cross slope.

Recommendation Up to 2.08 percent

Costing Info (Estimated)

Repave surface \$1,092



Code Reference ADA 206, 302, CA 11B-403.3

Progress

Record Number	464931	Resolution	None
Progress	Not_Started	Priority	Seven
Actual Date		Projected Date	06/30/2032
Actual Cost	\$0.00	Contractor	
Comments	No Comments	New Value	0
Assignment	None		
Designated Staff			

Amigos Avenue - Old River School Road to Rives Avenue

Sidewalks - Exterior : Sidewalks , Surface

North Side

Sidewalk East of Erickson Avenue @ 33.925948720646, -118.159552216530

Sidewalks , Surface : Cross Slope

Finding

Sidewalk cross slope is not compliant.

On-Site Finding 4.90 percent for 80.00 feet


Recommendation

Repave the sidewalk surface with the recommended cross slope.

Recommendation Up to 2.08 percent

Costing Info (Estimated)

Repave surface \$1,092



Code Reference ADA 206, 302, CA 11B-403.3

Progress

Record Number	464895	Resolution	None
Progress	Not_Started	Priority	Seven
Actual Date		Projected Date	06/30/2032
Actual Cost	\$0.00	Contractor	
Comments	No Comments		
Assignment	None	New Value	0
Designated Staff			

Amigos Avenue - Old River School Road to Rives Avenue

Sidewalks - Exterior : Sidewalks , Surface

North Side

Sidewalk East of Erickson Avenue @ 33.925151956170, -118.157899975777

Sidewalks , Surface : Cross Slope

Finding

Sidewalk cross slope is not compliant.

On-Site Finding 5.10 percent for 15.00 feet

Recommendation

Repave the sidewalk surface with the recommended cross slope.

Recommendation Up to 2.08 percent

Costing Info (Estimated)

Repave surface \$1,092



Code Reference ADA 206, 302, CA 11B-403.3

Progress

Record Number	464892	Resolution	None
Progress	Not_Started	Priority	Seven
Actual Date		Projected Date	06/30/2032
Actual Cost	\$0.00	Contractor	
Comments	No Comments	New Value	0
Assignment	None		
Designated Staff			

Amigos Avenue - Old River School Road to Rives Avenue

Sidewalks - Exterior : Sidewalks , Surface

North Side

Sidewalk East of Erickson Avenue @ 33.925151956170, -118.157899975777

Sidewalks , Surface : Running Slope

Finding

Sidewalk running slope is not compliant.

On-Site Finding 5.80 percent for 7.00 feet

Recommendation

Repave the sidewalk surface with the recommended running slope.

Recommendation Up to 5.00 percent

Costing Info (Estimated)

Repave surface \$1,184



Code Reference ADA 206, 302

Progress

Record Number	464893	Resolution	None
Progress	Not_Started	Priority	Seven
Actual Date		Projected Date	06/30/2032
Actual Cost	\$0.00	Contractor	
Comments	No Comments	New Value	0
Assignment	None		
Designated Staff			

Amigos Avenue - Old River School Road to Rives Avenue

Sidewalks - Exterior : Sidewalks , Surface

North Side

Sidewalk East of Erickson Avenue @ 33.925267687786, -118.158184289932

Sidewalks , Surface : Cross Slope

Finding

Sidewalk cross slope is not compliant.

On-Site Finding 4.80 percent for 46.00 feet

Recommendation

Repave the sidewalk surface with the recommended cross slope.

Recommendation Up to 2.08 percent

Costing Info (Estimated)

Repave surface \$1,092



Code Reference ADA 206, 302,CA 11B-403.3

Progress

Record Number	464891	Resolution	None
Progress	Not_Started	Priority	Seven
Actual Date		Projected Date	06/30/2032
Actual Cost	\$0.00	Contractor	
Comments	No Comments	New Value	0
Assignment	None		
Designated Staff			

Amigos Avenue - Old River School Road to Rives Avenue

Sidewalks - Exterior : Sidewalks , Surface

North Side

Sidewalk East of Erickson Avenue @ 33.925485796941, -118.158613443375

Sidewalks , Surface : Cross Slope

Finding

Sidewalk cross slope is not compliant.

On-Site Finding 5.60 percent for 25.00 feet

Recommendation

Repave the sidewalk surface with the recommended cross slope.

Recommendation Up to 2.08 percent

Costing Info (Estimated)

Repave surface \$1,092



Code Reference ADA 206, 302, CA 11B-403.3

Progress

Record Number	464888	Resolution	None
Progress	Not_Started	Priority	Seven
Actual Date		Projected Date	06/30/2032
Actual Cost	\$0.00	Contractor	
Comments	No Comments	New Value	0
Assignment	None		
Designated Staff			

Amigos Avenue - Old River School Road to Rives Avenue

Sidewalks - Exterior : Sidewalks , Surface

North Side

Sidewalk East of Erickson Avenue @ 33.925597076908, -118.158828020096

Sidewalks , Surface : Cross Slope

Finding

Sidewalk cross slope is not compliant.

On-Site Finding 3.50 percent for 35.00 feet

Recommendation

Repave the sidewalk surface with the recommended cross slope.

Recommendation Up to 2.08 percent

Costing Info (Estimated)

Repave surface \$1,092



Code Reference ADA 206, 302,CA 11B-403.3

Progress

Record Number	464884	Resolution	None
Progress	Not_Started	Priority	Seven
Actual Date		Projected Date	06/30/2032
Actual Cost	\$0.00	Contractor	
Comments	No Comments	New Value	0
Assignment	None		
Designated Staff			

Amigos Avenue - Old River School Road to Rives Avenue

Sidewalks - Exterior : Sidewalks , Surface

North Side

Sidewalk East of Erickson Avenue @ 33.925726161486, -118.159123063087

Sidewalks , Surface : Running Slope

Finding

Sidewalk running slope is not compliant.

On-Site Finding 7.20 percent for 2.00 feet

Recommendation

Repave the sidewalk surface with the recommended running slope.

Recommendation Up to 5.00 percent

Costing Info (Estimated)

Repave surface \$1,184



Code Reference ADA 206, 302

Progress

Record Number	464894	Resolution	None
Progress	Not_Started	Priority	Seven
Actual Date		Projected Date	06/30/2032
Actual Cost	\$0.00	Contractor	
Comments	No Comments	New Value	0
Assignment	None		
Designated Staff			

Amigos Avenue - Old River School Road to Rives Avenue

Sidewalks - Exterior : Sidewalks , Surface

North Side

Sidewalk East of Old River School Road @ 33.926420544141, -118.160646557808

Sidewalks , Surface : Cross Slope

Finding

Sidewalk cross slope is not compliant.

On-Site Finding 14.50 percent for 165.00 feet

Recommendation

Repave the sidewalk surface with the recommended cross slope.

Recommendation Up to 2.08 percent

Costing Info (Estimated)

Repave surface \$1,092



Code Reference ADA 206, 302, CA 11B-403.3

Progress

Record Number	464885	Resolution	None
Progress	Not_Started	Priority	Seven
Actual Date		Projected Date	06/30/2032
Actual Cost	\$0.00	Contractor	
Comments	No Comments	New Value	0
Assignment	None		
Designated Staff			

Amigos Avenue - Old River School Road to Rives Avenue

Sidewalks - Exterior : Sidewalks , Surface

North Side

Sidewalk East of Old River School Road @ 33.926505116, -118.161671161652

Sidewalks , Surface : Cross Slope

Finding

Sidewalk cross slope is not compliant.

On-Site Finding 16.30 percent for 70.00 feet

Recommendation

Repave the sidewalk surface with the recommended cross slope.

Recommendation Up to 2.08 percent

Costing Info (Estimated)

Repave surface \$1,092



Code Reference ADA 206, 302, CA 11B-403.3

Progress

Record Number	464886	Resolution	None
Progress	Not_Started	Priority	Seven
Actual Date		Projected Date	06/30/2032
Actual Cost	\$0.00	Contractor	
Comments	No Comments	New Value	0
Assignment	None		
Designated Staff			

Amigos Avenue - Old River School Road to Rives Avenue

Sidewalks - Exterior : Sidewalks , Surface

North Side

Sidewalk East of Old River School Road @ 33.926505116, -118.161671161652

Sidewalks , Surface : Running Slope

Finding

Sidewalk running slope is not compliant.

On-Site Finding 22.80 percent for 7.00 feet

Recommendation

Repave the sidewalk surface with the recommended running slope.

Recommendation Up to 5.00 percent

Costing Info (Estimated)

Repave surface \$1,184



Code Reference ADA 206, 302

Progress

Record Number	464887	Resolution	None
Progress	Not_Started	Priority	Seven
Actual Date		Projected Date	06/30/2032
Actual Cost	\$0.00	Contractor	
Comments	No Comments	New Value	0
Assignment	None		
Designated Staff			

Amigos Avenue - Old River School Road to Rives Avenue

Sidewalks - Exterior : Sidewalks , Surface

North Side

Sidewalk East of Old River School Road @ 33.926514018296, -118.161209821701

Sidewalks , Surface : Cross Slope

Finding

Sidewalk cross slope is not compliant.

On-Site Finding 7.20 percent for 150.00 feet


Recommendation

Repave the sidewalk surface with the recommended cross slope.

Recommendation Up to 2.08 percent

Costing Info (Estimated)

Repave surface \$1,092



Code Reference ADA 206, 302, CA 11B-403.3

Progress

Record Number	464883	Resolution	None
Progress	Not_Started	Priority	Seven
Actual Date		Projected Date	06/30/2032
Actual Cost	\$0.00	Contractor	
Comments	No Comments		
Assignment	None	New Value	0
Designated Staff			

Amigos Avenue - Old River School Road to Rives Avenue

Sidewalks - Exterior : Sidewalks , Surface

North Side

Sidewalk East of Old River School Road @ 33.926549627471, -118.162298798561

Sidewalks , Surface : Cross Slope

Finding

Sidewalk cross slope is not compliant.

On-Site Finding 12.70 percent for 180.00 feet

Recommendation

Repave the sidewalk surface with the recommended cross slope.

Recommendation Up to 2.08 percent

Costing Info (Estimated)

Repave surface \$1,092



Code Reference ADA 206, 302, CA 11B-403.3

Progress

Record Number	464890	Resolution	None
Progress	Not_Started	Priority	Seven
Actual Date		Projected Date	06/30/2032
Actual Cost	\$0.00	Contractor	
Comments	No Comments		
Assignment	None	New Value	0
Designated Staff			

Amigos Avenue - Old River School Road to Rives Avenue

Sidewalks - Exterior : Sidewalks , Surface

North Side

Sidewalk East of Old River School Road @ 33.926607492349, -118.162438273430

Sidewalks , Surface : Cross Slope

Finding

Sidewalk cross slope is not compliant.

On-Site Finding 4.10 percent for 10.00 feet

Recommendation

Repave the sidewalk surface with the recommended cross slope.

Recommendation Up to 2.08 percent

Costing Info (Estimated)

Repave surface \$1,092



Code Reference ADA 206, 302, CA 11B-403.3

Progress

Record Number	464889	Resolution	None
Progress	Not_Started	Priority	Seven
Actual Date		Projected Date	06/30/2032
Actual Cost	\$0.00	Contractor	
Comments	No Comments		
Assignment	None	New Value	0
Designated Staff			

Amigos Avenue - Old River School Road to Rives Avenue

Sidewalks - Exterior : Sidewalks , Hazards & Gratings

North Side

Sign East of Old River School Road @ 33.926549627471, -118.162298798561

Sidewalks , Hazards & Gratings : Sidewalk Width at Obstruction

Finding

Sidewalk width at the obstruction is not compliant.

On-Site Finding 37.00 inches

Recommendation

Sidewalk width at the obstruction shall have the recommended value.

Recommendation At least 48.00 inches

Costing Info (Estimated)

\$1,260



Code Reference ADA 206, 302, 403.5.1, CA 11B-403.5

Progress

Record Number	464916	Resolution	None
Progress	Not_Started	Priority	Seven
Actual Date		Projected Date	06/30/2032
Actual Cost	\$0.00	Contractor	
Comments	No Comments	New Value	0
Assignment	None		
Designated Staff			

Amigos Avenue - Old River School Road to Rives Avenue

Sidewalks - Exterior : Sidewalks , Hazards & Gratings

North Side

Utility Box East of Old River School Road @ 33.926505116, -118.160989880562

Sidewalks , Hazards & Gratings : Sidewalk Width at Obstruction

Finding

Sidewalk width at the obstruction is not compliant.

On-Site Finding 47.00 inches

Recommendation

Sidewalk width at the obstruction shall have the recommended value.

Recommendation At least 48.00 inches

Costing Info (Estimated)

\$1,260



Code Reference ADA 206, 302, 403.5.1, CA 11B-403.5

Progress

Record Number	464901	Resolution	None
Progress	Not_Started	Priority	Seven
Actual Date		Projected Date	06/30/2032
Actual Cost	\$0.00	Contractor	
Comments	No Comments	New Value	0
Assignment	None		
Designated Staff			

Amigos Avenue - Old River School Road to Rives Avenue

Sidewalks - Exterior : Sidewalks , Vehicular Traffic

South Side

Driveway West of Erickson Avenue @ 33.926313716408, -118.161081075668

Sidewalks , Vehicular Traffic : Cross Walks and Detectable Warnings

Finding

There are no detectable warnings where the pedestrian route crosses vehicular traffic.

On-Site Finding Not Found

Recommendation

Provide detectable warnings.

Recommendation See Recommendation

Costing Info (Estimated)

Install compliant detectable warnings \$190



Code Reference ADA 705,CA 11B-705.1.2.5,CA 11B-247.1.2.5

Progress

Record Number	464867	Resolution	None
Progress	Not_Started	Priority	Seven
Actual Date		Projected Date	06/30/2032
Actual Cost	\$0.00	Contractor	
Comments	No Comments	New Value	0
Assignment	None		
Designated Staff			

Amigos Avenue - Old River School Road to Rives Avenue

Sidewalks - Exterior : Sidewalks

South Side

Driveway West of Erickson Avenue @ 33.926313716408, -118.161081075668

Sidewalks : Vehicular Traffic Cross Slope

Finding

Cross slope at vehicular traffic is not compliant.

On-Site Finding 11.70 percent

Recommendation

Repave the surface to provide a compliant cross slope.

Recommendation Up to 2.08 percent

Costing Info (Estimated)

Repave surface \$1,092



Code Reference ADA 206, 302, CA 11B-403.3

Progress

Record Number	464868	Resolution	None
Progress	Not_Started	Priority	Seven
Actual Date		Projected Date	06/30/2032
Actual Cost	\$0.00	Contractor	
Comments	No Comments		
Assignment	None	New Value	0
Designated Staff			

Amigos Avenue - Old River School Road to Rives Avenue

Sidewalks - Exterior : Sidewalks , Vehicular Traffic

South Side

Driveway West of Erickson Avenue @ 33.926327069882, -118.161907196045

Sidewalks , Vehicular Traffic : Cross Walks and Detectable Warnings

Finding

There are no detectable warnings where the pedestrian route crosses vehicular traffic.

On-Site Finding Not Found

Recommendation

Provide detectable warnings.

Recommendation See Recommendation

Costing Info (Estimated)

Install compliant detectable warnings \$190



Code Reference ADA 705,CA 11B-705.1.2.5,CA 11B-247.1.2.5

Progress

Record Number	464873	Resolution	None
Progress	Not_Started	Priority	Seven
Actual Date		Projected Date	06/30/2032
Actual Cost	\$0.00	Contractor	
Comments	No Comments	New Value	0
Assignment	None		
Designated Staff			

Amigos Avenue - Old River School Road to Rives Avenue

Sidewalks - Exterior : Sidewalks

South Side

Driveway West of Erickson Avenue @ 33.926327069882, -118.161907196045

Sidewalks : Vehicular Traffic Cross Slope

Finding

Cross slope at vehicular traffic is not compliant.

On-Site Finding 8.50 percent

Recommendation

Repave the surface to provide a compliant cross slope.

Recommendation Up to 2.08 percent

Costing Info (Estimated)

Repave surface \$1,092



Code Reference ADA 206, 302, CA 11B-403.3

Progress

Record Number	464874	Resolution	None
Progress	Not_Started	Priority	Seven
Actual Date		Projected Date	06/30/2032
Actual Cost	\$0.00	Contractor	
Comments	No Comments		
Assignment	None	New Value	0
Designated Staff			

Amigos Avenue - Old River School Road to Rives Avenue

Sidewalks - Exterior : Sidewalks , Vehicular Traffic

South Side

Driveway West of Erickson Avenue @ 33.926736575397, -118.162937164307

Sidewalks , Vehicular Traffic : Cross Walks and Detectable Warnings

Finding

There are no detectable warnings where the pedestrian route crosses vehicular traffic.

On-Site Finding Not Found

Recommendation

Provide detectable warnings.

Recommendation See Recommendation

Costing Info (Estimated)

Install compliant detectable warnings \$190



Code Reference ADA 705,CA 11B-705.1.2.5,CA 11B-247.1.2.5

Progress

Record Number	464871	Resolution	None
Progress	Not_Started	Priority	Seven
Actual Date		Projected Date	06/30/2032
Actual Cost	\$0.00	Contractor	
Comments	No Comments	New Value	0
Assignment	None		
Designated Staff			

Amigos Avenue - Old River School Road to Rives Avenue

Sidewalks - Exterior : Sidewalks

South Side

Driveway West of Erickson Avenue @ 33.926736575397, -118.162937164307

Sidewalks : Vehicular Traffic Cross Slope

Finding

Cross slope at vehicular traffic is not compliant.

On-Site Finding 9.70 percent

Recommendation

Repave the surface to provide a compliant cross slope.

Recommendation Up to 2.08 percent

Costing Info (Estimated)

Repave surface \$1,092



Code Reference ADA 206, 302, CA 11B-403.3

Progress

Record Number	464872	Resolution	None
Progress	Not_Started	Priority	Seven
Actual Date		Projected Date	06/30/2032
Actual Cost	\$0.00	Contractor	
Comments	No Comments		
Assignment	None	New Value	0
Designated Staff			

Amigos Avenue - Old River School Road to Rives Avenue

Sidewalks - Exterior : Sidewalks , Vehicular Traffic

South Side

Driveway West of Rives Avenue @ 33.925013968269, -118.158157467842

Sidewalks , Vehicular Traffic : Cross Walks and Detectable Warnings

Finding

There are no detectable warnings where the pedestrian route crosses vehicular traffic.

On-Site Finding Not Found

Recommendation

Provide detectable warnings.

Recommendation See Recommendation

Costing Info (Estimated)

Install compliant detectable warnings \$190



Code Reference ADA 705,CA 11B-705.1.2.5,CA 11B-247.1.2.5

Progress

Record Number	464863	Resolution	None
Progress	Not_Started	Priority	Seven
Actual Date		Projected Date	06/30/2032
Actual Cost	\$0.00	Contractor	
Comments	No Comments	New Value	0
Assignment	None		
Designated Staff			

Amigos Avenue - Old River School Road to Rives Avenue

Sidewalks - Exterior : Sidewalks

South Side

Driveway West of Rives Avenue @ 33.925013968269, -118.158157467842

Sidewalks : Vehicular Traffic Cross Slope

Finding

Cross slope at vehicular traffic is not compliant.

On-Site Finding 10.20 percent

Recommendation

Repave the surface to provide a compliant cross slope.

Recommendation Up to 2.08 percent

Costing Info (Estimated)

Repave surface \$1,092



Code Reference ADA 206, 302, CA 11B-403.3

Progress

Record Number	464864	Resolution	None
Progress	Not_Started	Priority	Seven
Actual Date		Projected Date	06/30/2032
Actual Cost	\$0.00	Contractor	
Comments	No Comments		
Assignment	None	New Value	0
Designated Staff			

Amigos Avenue - Old River School Road to Rives Avenue

Sidewalks - Exterior : Sidewalks , Vehicular Traffic

South Side

Driveway West of Rives Avenue @ 33.925338907163, -118.158785104752

Sidewalks , Vehicular Traffic : Cross Walks and Detectable Warnings

Finding

There are no detectable warnings where the pedestrian route crosses vehicular traffic.

On-Site Finding Not Found

Recommendation

Provide detectable warnings.

Recommendation See Recommendation

Costing Info (Estimated)

Install compliant detectable warnings \$190



Code Reference ADA 705,CA 11B-705.1.2.5,CA 11B-247.1.2.5

Progress

Record Number	464865	Resolution	None
Progress	Not_Started	Priority	Seven
Actual Date		Projected Date	06/30/2032
Actual Cost	\$0.00	Contractor	
Comments	No Comments	New Value	0
Assignment	None		
Designated Staff			

Amigos Avenue - Old River School Road to Rives Avenue

Sidewalks - Exterior : Sidewalks

South Side

Driveway West of Rives Avenue @ 33.925338907163, -118.158785104752

Sidewalks : Vehicular Traffic Cross Slope

Finding

Cross slope at vehicular traffic is not compliant.

On-Site Finding 13.60 percent

Recommendation

Repave the surface to provide a compliant cross slope.

Recommendation Up to 2.08 percent

Costing Info (Estimated)

Repave surface \$1,092



Code Reference ADA 206, 302, CA 11B-403.3

Progress

Record Number	464866	Resolution	None
Progress	Not_Started	Priority	Seven
Actual Date		Projected Date	06/30/2032
Actual Cost	\$0.00	Contractor	
Comments	No Comments	New Value	0
Assignment	None		
Designated Staff			

Amigos Avenue - Old River School Road to Rives Avenue

Sidewalks - Exterior : Sidewalks , Vehicular Traffic

South Side

Driveway West of Rives Avenue @ 33.925601528103, -118.159388882

Sidewalks , Vehicular Traffic : Cross Walks and Detectable Warnings

Finding

There are no detectable warnings where the pedestrian route crosses vehicular traffic.

On-Site Finding Not Found

Recommendation

Provide detectable warnings.

Recommendation See Recommendation

Costing Info (Estimated)

Install compliant detectable warnings \$190



Code Reference ADA 705,CA 11B-705.1.2.5,CA 11B-247.1.2.5

Progress

Record Number	464869	Resolution	None
Progress	Not_Started	Priority	Seven
Actual Date		Projected Date	06/30/2032
Actual Cost	\$0.00	Contractor	
Comments	No Comments	New Value	0
Assignment	None		
Designated Staff			

Amigos Avenue - Old River School Road to Rives Avenue

Sidewalks - Exterior : Sidewalks

South Side

Driveway West of Rives Avenue @ 33.925601528103, -118.159388882

Sidewalks : Vehicular Traffic Cross Slope

Finding

Cross slope at vehicular traffic is not compliant.

On-Site Finding 12.60 percent

Recommendation

Repave the surface to provide a compliant cross slope.

Recommendation Up to 2.08 percent

Costing Info (Estimated)

Repave surface \$1,092



Code Reference ADA 206, 302, CA 11B-403.3

Progress

Record Number	464870	Resolution	None
Progress	Not_Started	Priority	Seven
Actual Date		Projected Date	06/30/2032
Actual Cost	\$0.00	Contractor	
Comments	No Comments		
Assignment	None	New Value	0
Designated Staff			

Amigos Avenue - Old River School Road to Rives Avenue

Sidewalks - Exterior : Sidewalks , Surface

South Side

Sidewalk West of Erickson Avenue @ 33.926113414049, -118.160324692726

Sidewalks , Surface : Cross Slope

Finding

Sidewalk cross slope is not compliant.

On-Site Finding 3.80 percent for 100.00 feet

Recommendation

Repave the sidewalk surface with the recommended cross slope.

Recommendation Up to 2.08 percent

Costing Info (Estimated)

Repave surface \$1,092



Code Reference ADA 206, 302,CA 11B-403.3

Progress

Record Number	464844	Resolution	None
Progress	Not_Started	Priority	Seven
Actual Date		Projected Date	06/30/2032
Actual Cost	\$0.00	Contractor	
Comments	No Comments		
Assignment	None	New Value	0
Designated Staff			

Amigos Avenue - Old River School Road to Rives Avenue

Sidewalks - Exterior : Sidewalks , Surface

South Side

Sidewalk West of Erickson Avenue @ 33.926309265250, -118.160721659660

Sidewalks , Surface : Cross Slope

Finding

Sidewalk cross slope is not compliant.

On-Site Finding 3.60 percent for 65.00 feet

Recommendation

Repave the sidewalk surface with the recommended cross slope.

Recommendation Up to 2.08 percent

Costing Info (Estimated)

Repave surface \$1,092



Code Reference ADA 206, 302, CA 11B-403.3

Progress

Record Number	464841	Resolution	None
Progress	Not_Started	Priority	Seven
Actual Date		Projected Date	06/30/2032
Actual Cost	\$0.00	Contractor	
Comments	No Comments	New Value	0
Assignment	None		
Designated Staff			

Amigos Avenue - Old River School Road to Rives Avenue

Sidewalks - Exterior : Sidewalks , Surface

South Side

Sidewalk West of Erickson Avenue @ 33.926331521040, -118.161166906357

Sidewalks , Surface : Cross Slope

Finding

Sidewalk cross slope is not compliant.

On-Site Finding 4.20 percent for 80.00 feet

Recommendation

Repave the sidewalk surface with the recommended cross slope.

Recommendation Up to 2.08 percent

Costing Info (Estimated)

Repave surface \$1,092



Code Reference ADA 206, 302,CA 11B-403.3

Progress

Record Number	464843	Resolution	None
Progress	Not_Started	Priority	Seven
Actual Date		Projected Date	06/30/2032
Actual Cost	\$0.00	Contractor	
Comments	No Comments	New Value	0
Assignment	None		
Designated Staff			

Amigos Avenue - Old River School Road to Rives Avenue

Sidewalks - Exterior : Sidewalks , Surface

South Side

Sidewalk West of Erickson Avenue @ 33.926340423354, -118.161579966545

Sidewalks , Surface : Cross Slope

Finding

Sidewalk cross slope is not compliant.

On-Site Finding 4.30 percent for 75.00 feet

Recommendation

Repave the sidewalk surface with the recommended cross slope.

Recommendation Up to 2.08 percent

Costing Info (Estimated)

Repave surface \$1,092



Code Reference ADA 206, 302, CA 11B-403.3

Progress

Record Number	464837	Resolution	None
Progress	Not_Started	Priority	Seven
Actual Date		Projected Date	06/30/2032
Actual Cost	\$0.00	Contractor	
Comments	No Comments	New Value	0
Assignment	None		
Designated Staff			

Amigos Avenue - Old River School Road to Rives Avenue

Sidewalks - Exterior : Sidewalks , Surface

South Side

Sidewalk West of Erickson Avenue @ 33.926340423354, -118.162035942078

Sidewalks , Surface : Cross Slope

Finding

Sidewalk cross slope is not compliant.

On-Site Finding 3.60 percent for 100.00 feet

Recommendation

Repave the sidewalk surface with the recommended cross slope.

Recommendation Up to 2.08 percent

Costing Info (Estimated)

Repave surface \$1,092



Code Reference ADA 206, 302, CA 11B-403.3

Progress

Record Number	464845	Resolution	None
Progress	Not_Started	Priority	Seven
Actual Date		Projected Date	06/30/2032
Actual Cost	\$0.00	Contractor	
Comments	No Comments		
Assignment	None	New Value	0
Designated Staff			

Amigos Avenue - Old River School Road to Rives Avenue

Sidewalks - Exterior : Sidewalks , Surface

South Side

Sidewalk West of Rives Avenue @ 33.924951651079, -118.158039450645

Sidewalks , Surface : Cross Slope

Finding

Sidewalk cross slope is not compliant.

On-Site Finding 4.70 percent for 15.00 feet


Recommendation

Repave the sidewalk surface with the recommended cross slope.

Recommendation Up to 2.08 percent

Costing Info (Estimated)

Repave surface \$1,092



Code Reference ADA 206, 302, CA 11B-403.3

Progress

Record Number	464838	Resolution	None
Progress	Not_Started	Priority	Seven
Actual Date		Projected Date	06/30/2032
Actual Cost	\$0.00	Contractor	
Comments	No Comments		
Assignment	None	New Value	0
Designated Staff			

Amigos Avenue - Old River School Road to Rives Avenue

Sidewalks - Exterior : Sidewalks , Surface

South Side

Sidewalk West of Rives Avenue @ 33.924951651079, -118.158039450645

Sidewalks , Surface : Running Slope

Finding

Sidewalk running slope is not compliant.

On-Site Finding 9.60 percent for 1.00 feet

Recommendation

Repave the sidewalk surface with the recommended running slope.

Recommendation Up to 5.00 percent

Costing Info (Estimated)

Repave surface \$1,184



Code Reference ADA 206, 302

Progress

Record Number	464839	Resolution	None
Progress	Not_Started	Priority	Seven
Actual Date		Projected Date	06/30/2032
Actual Cost	\$0.00	Contractor	
Comments	No Comments	New Value	0
Assignment	None		
Designated Staff			

Amigos Avenue - Old River School Road to Rives Avenue

Sidewalks - Exterior : Sidewalks , Surface

South Side

Sidewalk West of Rives Avenue @ 33.925067382967, -118.158264756203

Sidewalks , Surface : Cross Slope

Finding

Sidewalk cross slope is not compliant.

On-Site Finding 4.30 percent for 45.00 feet

Recommendation

Repave the sidewalk surface with the recommended cross slope.

Recommendation Up to 2.08 percent

Costing Info (Estimated)

Repave surface \$1,092



Code Reference ADA 206, 302, CA 11B-403.3

Progress

Record Number	464840	Resolution	None
Progress	Not_Started	Priority	Seven
Actual Date		Projected Date	06/30/2032
Actual Cost	\$0.00	Contractor	
Comments	No Comments		
Assignment	None	New Value	0
Designated Staff			

Amigos Avenue - Old River School Road to Rives Avenue

Sidewalks - Exterior : Sidewalks , Surface

South Side

Sidewalk West of Rives Avenue @ 33.925196468348, -118.158543705940

Sidewalks , Surface : Running Slope

Finding

Sidewalk running slope is not compliant.

On-Site Finding 20.20 percent for 7.00 feet


Recommendation

Repave the sidewalk surface with the recommended running slope.

Recommendation Up to 5.00 percent

Costing Info (Estimated)

Repave surface \$1,184



Code Reference ADA 206, 302

Progress

Record Number	464836	Resolution	None
Progress	Not_Started	Priority	Seven
Actual Date		Projected Date	06/30/2032
Actual Cost	\$0.00	Contractor	
Comments	No Comments	New Value	0
Assignment	None		
Designated Staff			

Amigos Avenue - Old River School Road to Rives Avenue

Sidewalks - Exterior : Sidewalks , Surface

South Side

Sidewalk West of Rives Avenue @ 33.925232078074, -118.158581256866

Sidewalks , Surface : Running Slope

Finding

Sidewalk running slope is not compliant.

On-Site Finding 10.30 percent for 3.00 feet

Recommendation

Repave the sidewalk surface with the recommended running slope.

Recommendation Up to 5.00 percent

Costing Info (Estimated)

Repave surface \$1,184



Code Reference ADA 206, 302

Progress

Record Number	464842	Resolution	None
Progress	Not_Started	Priority	Seven
Actual Date		Projected Date	06/30/2032
Actual Cost	\$0.00	Contractor	
Comments	No Comments	New Value	0
Assignment	None		
Designated Staff			

Amigos Avenue - Old River School Road to Rives Avenue

Sidewalks - Exterior : Sidewalks , Surface

South Side

Sidewalk West of Rives Avenue @ 33.925743966241, -118.159632682800

Sidewalks , Surface : Cross Slope

Finding

Sidewalk cross slope is not compliant.

On-Site Finding 4.10 percent for 50.00 feet

Recommendation

Repave the sidewalk surface with the recommended cross slope.

Recommendation Up to 2.08 percent

Costing Info (Estimated)

Repave surface \$1,092



Code Reference ADA 206, 302, CA 11B-403.3

Progress

Record Number	464835	Resolution	None
Progress	Not_Started	Priority	Seven
Actual Date		Projected Date	06/30/2032
Actual Cost	\$0.00	Contractor	
Comments	No Comments		
Assignment	None	New Value	0
Designated Staff			

Amigos Avenue - Old River School Road to Rives Avenue

Sidewalks - Exterior : Sidewalks , Hazards & Gratings

South Side

Tree West of Rives Avenue @ 33.925254334146, -118.158618807793

Sidewalks , Hazards & Gratings : Overhead Obstruction Height

Finding

Overhead obstruction height is not compliant.

On-Site Finding 73.00 inches

Recommendation

Provide a compliant vertical clearance height.

Recommendation At least 80.00 inches

Costing Info (Estimated)

Unassigned



Code Reference ADA 206, 307.4,CA 11B-307.4

Progress

Record Number	464848	Resolution	None
Progress	Not_Started	Priority	Seven
Actual Date		Projected Date	06/30/2032
Actual Cost	\$0.00	Contractor	
Comments	No Comments	New Value	0
Assignment	None		
Designated Staff			

Amigos Avenue - Old River School Road to Rives Avenue

Sidewalks - Exterior : Sidewalks , Hazards & Gratings

South Side

Tree West of Rives Avenue @ 33.925432382506, -118.158946037292

Sidewalks , Hazards & Gratings : Overhead Obstruction Height

Finding

Overhead obstruction height is not compliant.

On-Site Finding 63.00 inches

Recommendation

Provide a compliant vertical clearance height.

Recommendation At least 80.00 inches

Costing Info (Estimated)

Unassigned



Code Reference ADA 206, 307.4,CA 11B-307.4

Progress

Record Number	464860	Resolution	None
Progress	Not_Started	Priority	Seven
Actual Date		Projected Date	06/30/2032
Actual Cost	\$0.00	Contractor	
Comments	No Comments		
Assignment	None	New Value	0
Designated Staff			

Amigos Avenue - Old River School Road to Rives Avenue



Amigos Avenue - Old River School Road to Rives Avenue

Old River School Road to Rives Avenue
Downey, CA 90242

Date of Inspection
7/6/2017

***Estimated Facility Total: \$78,569**

*Estimated facility total is for estimating purposes only and does not represent total construction, repair totals or design fees.

Prepared By

Disability Access Consultants

(800) 743-7067

Prepared Using

