

Accessibility Survey



City of Downey Cherokee Drive - Downey Avenue To Lakewood Boulevard

Downey Avenue To Lakewood Boulevard
Downey, CA 90241

Date of Inspection
2/2/2017

Prepared By

Disability Access Consultants

(800) 743-7067

Cherokee Drive - Downey Avenue To Lakewood Boulevard

Intersections - Exterior : Intersections , Pedestrian Signal Signage

Cherokee Drive & Lakewood Boulevard

Northwest Corner @ 33.943326569567, -118.119620829821

Intersections , Pedestrian Signal Signage : Ambient Sound Level

Finding

Ambient sound level at the signal is not compliant.

On-Site Finding 0.00 decibels

Recommendation

Provide compliant pedestrian signal.

Recommendation 2.00 - 5.00 decibels

Costing Info (Estimated)

\$900



Code Reference

MUTCD 4E.06, PROWAG 2.5.2.2 G, CA MUTCD 4E.08

Progress

Record Number	353578	Resolution	None
Progress	Not_Started	Priority	Two
Actual Date		Projected Date	06/30/2019
Actual Cost	\$0.00	Contractor	
Comments	No Comments		
Assignment	None	New Value	0
Designated Staff			

Cherokee Drive - Downey Avenue To Lakewood Boulevard

Intersections - Exterior : Intersections , Pedestrian Signal Controls

Cherokee Drive & Lakewood Boulevard

Northwest Corner @ 33.943326569567, -118.119620829821

Intersections , Pedestrian Signal Controls : Push Button - Distance from Crosswalk

Finding

Push button distance from crosswalk is not compliant.

On-Site Finding 123.00 inches

Recommendation

Provide a compliant push button.

Recommendation Up to 60.00 inches

Costing Info (Estimated)

\$900



Code Reference CA MUTCD 4E.08

Progress

Record Number	353579	Resolution	None
Progress	Not_Started	Priority	Two
Actual Date		Projected Date	06/30/2019
Actual Cost	\$0.00	Contractor	
Comments	No Comments	New Value	0
Assignment	None		
Designated Staff			

Cherokee Drive - Downey Avenue To Lakewood Boulevard

Intersections - Exterior : Intersections , Pedestrian Signal Controls

Cherokee Drive & Lakewood Boulevard

Northwest Corner @ 33.943326569567, -118.119620829821

Intersections , Pedestrian Signal Controls : Push Button Face

Finding

Push button face is not parallel to crosswalk.

On-Site Finding Not Parallel

Recommendation

Push button face must be parallel to crosswalk.

Recommendation See Recommendation

Costing Info (Estimated)

\$900



Code Reference CA MUTCD 4E.08

Progress

Record Number	353580	Resolution	None
Progress	Not_Started	Priority	Two
Actual Date		Projected Date	06/30/2019
Actual Cost	\$0.00	Contractor	
Comments	No Comments	New Value	0
Assignment	None		
Designated Staff			

Cherokee Drive - Downey Avenue To Lakewood Boulevard

Intersections - Exterior : Intersections , Pedestrian Signal Controls

Cherokee Drive & Lakewood Boulevard

Northwest Corner @ 33.943326569567, -118.119620829821

Intersections , Pedestrian Signal Controls : Push Button Height

Finding

Push button height is not compliant.

On-Site Finding 31.50 inches

Recommendation

Provide a compliant push button.

Recommendation 41.00 - 48.00 inches

Costing Info (Estimated)

\$900



Code Reference

ADA 308, 308.3, CA MUTCD 4E.09, CA MUTCD 4E.08

Progress

Record Number	353581	Resolution	None
Progress	Not_Started	Priority	Two
Actual Date		Projected Date	06/30/2019
Actual Cost	\$0.00	Contractor	
Comments	No Comments		
Assignment	None	New Value	0
Designated Staff			

Cherokee Drive - Downey Avenue To Lakewood Boulevard

Intersections - Exterior : Intersections , Pedestrian Signal Signage

Cherokee Drive & Lakewood Boulevard

Northwest Corner @ 33.943326569567, -118.119620829821

Intersections , Pedestrian Signal Signage : Tactile Arrow

Finding

No tactile arrow provided for the signal.

On-Site Finding Not Found

Recommendation

Provide a compliant tactile arrow at the signal.

Recommendation See Recommendation

Costing Info (Estimated)

\$900



Code Reference CA MUTCD 4E.08

Progress

Record Number	353582	Resolution	None
Progress	Not_Started	Priority	Two
Actual Date		Projected Date	06/30/2019
Actual Cost	\$0.00	Contractor	
Comments	No Comments		
Assignment	None	New Value	0
Designated Staff			

Cherokee Drive - Downey Avenue To Lakewood Boulevard

Intersections - Exterior : Intersections , Pedestrian Signal Signage

Cherokee Drive & Lakewood Boulevard

Northwest Corner @ 33.943326569567, -118.119620829821

Intersections , Pedestrian Signal Signage : Universal Tactile

Finding

Either universal tactile or universal symbol is not provided at the signal.

On-Site Finding Not Found

Recommendation

Universal tactile and universal symbol must be provided at the signal (3 braille dots forming an equilateral triangle).

Recommendation See Recommendation

Costing Info (Estimated)

\$900



Code Reference CA MUTCD,CA MUTCD 4E.08

Progress

Record Number	353583	Resolution	None
Progress	Not_Started	Priority	Two
Actual Date		Projected Date	06/30/2019
Actual Cost	\$0.00	Contractor	
Comments	No Comments		
Assignment	None	New Value	0
Designated Staff			

Cherokee Drive - Downey Avenue To Lakewood Boulevard

Intersections - Exterior : Intersections , Pedestrian Signal Signage

Cherokee Drive & Lakewood Boulevard

Northwest Corner @ 33.943326569567, -118.119620829821

Intersections , Pedestrian Signal Signage : Street Name Information

Finding

There is no street name information related signage at the signal.

On-Site Finding Not Found

Recommendation

Provide compliant signage that includes street name.

Recommendation See Recommendation

Costing Info (Estimated)

\$158



Code Reference

CA MUTCD, CA MUTCD 4E.08

Progress

Record Number	353584	Resolution	None
Progress	Not_Started	Priority	Two
Actual Date		Projected Date	06/30/2019
Actual Cost	\$0.00	Contractor	
Comments	No Comments	New Value	0
Assignment	None		
Designated Staff			

Cherokee Drive - Downey Avenue To Lakewood Boulevard

Intersections - Exterior : Intersections , Pedestrian Signal Signage

Cherokee Drive & Lakewood Boulevard

Northwest Corner @ 33.943326569567, -118.119620829821

Intersections , Pedestrian Signal Signage : No Color Coded Bands

Finding

There are no color coded bands provided at the signal.

On-Site Finding Not Found

Recommendation

Provide 2" wide yellow band and 1" wide dark border bands above and below the yellow band.

Recommendation See Recommendation

Costing Info (Estimated)

\$158



Code Reference CA 11B-703.7.2.7, CA MUTCD 4E.08

Progress

Record Number	353585	Resolution	None
Progress	Not_Started	Priority	Two
Actual Date		Projected Date	06/30/2019
Actual Cost	\$0.00	Contractor	
Comments	No Comments		
Assignment	None	New Value	0
Designated Staff			

Cherokee Drive - Downey Avenue To Lakewood Boulevard

Intersections - Exterior : Intersections , Pedestrian Signal Signage

Cherokee Drive & Lakewood Boulevard

Northwest Corner @ 33.943326569567, -118.119620829821

Intersections , Pedestrian Signal Signage : Crosswalk Map

Finding

There is no crosswalk map provided at the signal.

On-Site Finding Not Found

Recommendation

Provide a crosswalk map.

Recommendation See Recommendation

Costing Info (Estimated)

\$158



Code Reference CA MUTCD 4E.08

Progress

Record Number	353586	Resolution	None
Progress	Not_Started	Priority	Two
Actual Date		Projected Date	06/30/2019
Actual Cost	\$0.00	Contractor	
Comments	No Comments	New Value	0
Assignment	None		
Designated Staff			

Cherokee Drive - Downey Avenue To Lakewood Boulevard

Intersections - Exterior : Intersections , Pedestrian Signal Indicator

Cherokee Drive & Lakewood Boulevard

Northwest Corner @ 33.943326569567, -118.119620829821

Intersections , Pedestrian Signal Indicator : Locator Tone

Finding

No locator tone provided for the pedestrian signal indicator.

On-Site Finding Not Found

Recommendation

Provide locator tone for the indicator.

Recommendation See Recommendation

Costing Info (Estimated)

\$900



Code Reference

CA MUTCD,CA MUTCD 4E.08

Progress

Record Number	353587	Resolution	None
Progress	Not_Started	Priority	Two
Actual Date		Projected Date	06/30/2019
Actual Cost	\$0.00	Contractor	
Comments	No Comments		
Assignment	None	New Value	0
Designated Staff			

Cherokee Drive - Downey Avenue To Lakewood Boulevard

Intersections - Exterior : Intersections , Pedestrian Signal Indicator

Cherokee Drive & Lakewood Boulevard

Northwest Corner @ 33.943326569567, -118.119620829821

Intersections , Pedestrian Signal Indicator : Walk Interval Tone

Finding

No walk interval tone provided for the pedestrian signal indicator.

On-Site Finding Not Found

Recommendation

Provide compliant walk interval tone.

Recommendation See Recommendation

Costing Info (Estimated)

\$150



Code Reference

CA MUTCD, CA MUTCD 4E.08

Progress

Record Number	353588	Resolution	None
Progress	Not_Started	Priority	Two
Actual Date		Projected Date	06/30/2019
Actual Cost	\$0.00	Contractor	
Comments	No Comments	New Value	0
Assignment	None		
Designated Staff			

Cherokee Drive - Downey Avenue To Lakewood Boulevard

Intersections - Exterior : Intersections , Pedestrian Signal Indicator

Cherokee Drive & Lakewood Boulevard

Northwest Corner @ 33.943326569567, -118.119620829821

Intersections , Pedestrian Signal Indicator : Vibro-tactile Indicator

Finding

There is no vibro-tactile indication at the signal.

On-Site Finding Not Found

Recommendation

Provide compliant vibro-tactile indicator at the signal.

Recommendation See Recommendation

Costing Info (Estimated)

\$900



Code Reference

CA MUTCD, CA MUTCD 4E.08

Progress

Record Number	353589	Resolution	None
Progress	Not_Started	Priority	Two
Actual Date		Projected Date	06/30/2019
Actual Cost	\$0.00	Contractor	
Comments	No Comments	New Value	0
Assignment	None		
Designated Staff			

Cherokee Drive - Downey Avenue To Lakewood Boulevard

Intersections - Exterior : Intersections , Pedestrian Signal Indicator

Cherokee Drive & Lakewood Boulevard

Northwest Corner @ 33.943326569567, -118.119620829821

Intersections , Pedestrian Signal Indicator : Speech Walk Message

Finding

Speech walk message is not provided at the signal.

On-Site Finding Not Found

Recommendation

Provide compliant speech walk message for the signal.

Recommendation See Recommendation

Costing Info (Estimated)

\$900



Code Reference CA MUTCD,CA MUTCD 4E.08

Progress

Record Number	353590	Resolution	None
Progress	Not_Started	Priority	Two
Actual Date		Projected Date	06/30/2019
Actual Cost	\$0.00	Contractor	
Comments	No Comments	New Value	0
Assignment	None		
Designated Staff			

Cherokee Drive - Downey Avenue To Lakewood Boulevard

Intersections - Exterior : Intersections , Walking Surface

Cherokee Drive & Lakewood Boulevard

South Crossing @ 33.943120744373, -118.119494765997

Intersections , Walking Surface : Crosswalk - Traffic Stop Bars

Finding

Traffic stop bars are not at a minimum of 4 feet from crosswalk.

On-Site Finding Not Compliant

Recommendation

Traffic stop bars shall be at a minimum of 4 feet from crosswalk.

Recommendation See Recommendation

Costing Info (Estimated)

\$1,500



Code Reference

Progress

Record Number	353535	Resolution	None
Progress	Not_Started	Priority	Two
Actual Date		Projected Date	06/30/2019
Actual Cost	\$0.00	Contractor	
Comments	No Comments		
Assignment	None	New Value	0
Designated Staff			

Cherokee Drive - Downey Avenue To Lakewood Boulevard

Intersections - Exterior : Intersections , Pedestrian Signal Signage

Cherokee Drive & Lakewood Boulevard

Southeast Corner @ 33.943074016422, -118.119361996651

Intersections , Pedestrian Signal Signage : Ambient Sound Level

Finding

Ambient sound level at the signal is not compliant.

On-Site Finding 0.00 decibels

Recommendation

Provide compliant pedestrian signal.

Recommendation 2.00 - 5.00 decibels

Costing Info (Estimated)

\$900



Code Reference

MUTCD 4E.06, PROWAG 2.5.2.2 G, CA MUTCD 4E.08

Progress

Record Number	353564	Resolution	None
Progress	Not_Started	Priority	Two
Actual Date		Projected Date	06/30/2019
Actual Cost	\$0.00	Contractor	
Comments	No Comments	New Value	0
Assignment	None		
Designated Staff			

Cherokee Drive - Downey Avenue To Lakewood Boulevard

Intersections - Exterior : Intersections , Pedestrian Signal Controls

Cherokee Drive & Lakewood Boulevard

Southeast Corner @ 33.943074016422, -118.119361996651

Intersections , Pedestrian Signal Controls : Push Button - Distance from Crosswalk

Finding

Push button distance from crosswalk is not compliant.

On-Site Finding 112.00 inches

Recommendation

Provide a compliant push button.

Recommendation Up to 60.00 inches

Costing Info (Estimated)

\$900



Code Reference CA MUTCD 4E.08

Progress

Record Number	353565	Resolution	None
Progress	Not_Started	Priority	Two
Actual Date		Projected Date	06/30/2019
Actual Cost	\$0.00	Contractor	
Comments	No Comments	New Value	0
Assignment	None		
Designated Staff			

Cherokee Drive - Downey Avenue To Lakewood Boulevard

Intersections - Exterior : Intersections , Pedestrian Signal Controls

Cherokee Drive & Lakewood Boulevard

Southeast Corner @ 33.943074016422, -118.119361996651

Intersections , Pedestrian Signal Controls : Push Button Face

Finding

Push button face is not parallel to crosswalk.

On-Site Finding Not Parallel

Recommendation

Push button face must be parallel to crosswalk.

Recommendation See Recommendation

Costing Info (Estimated)

\$900



Code Reference CA MUTCD 4E.08

Progress

Record Number	353566	Resolution	None
Progress	Not_Started	Priority	Two
Actual Date		Projected Date	06/30/2019
Actual Cost	\$0.00	Contractor	
Comments	No Comments	New Value	0
Assignment	None		
Designated Staff			

Cherokee Drive - Downey Avenue To Lakewood Boulevard

Intersections - Exterior : Intersections , Pedestrian Signal Controls

Cherokee Drive & Lakewood Boulevard

Southeast Corner @ 33.943074016422, -118.119361996651

Intersections , Pedestrian Signal Controls : Push Button

Finding

Push button does not contrast in color.

On-Site Finding Not Contrasts

Recommendation

Push button must contrast in color.

Recommendation See Recommendation

Costing Info (Estimated)

\$900



Code Reference CA MUTCD 4E.08

Progress

Record Number	353567	Resolution	None
Progress	Not_Started	Priority	Two
Actual Date		Projected Date	06/30/2019
Actual Cost	\$0.00	Contractor	
Comments	No Comments	New Value	0
Assignment	None		
Designated Staff			

Cherokee Drive - Downey Avenue To Lakewood Boulevard

Intersections - Exterior : Intersections , Pedestrian Signal Controls

Cherokee Drive & Lakewood Boulevard

Southeast Corner @ 33.943074016422, -118.119361996651

Intersections , Pedestrian Signal Controls : Push Button - Clear
Ground Space Slope

Finding

The clear ground space is not level.

On-Site Finding 7.20 percent

Recommendation

Provide compliant level clear ground space at the control.

Recommendation Up to 2.08 percent

Costing Info (Estimated)

\$1,260



Code Reference CA 11B-305.2, CA MUTCD 4E.08

Progress

Record Number	353568	Resolution	None
Progress	Not_Started	Priority	Two
Actual Date		Projected Date	06/30/2019
Actual Cost	\$0.00	Contractor	
Comments	No Comments		
Assignment	None	New Value	0
Designated Staff			

Cherokee Drive - Downey Avenue To Lakewood Boulevard

Intersections - Exterior : Intersections , Pedestrian Signal Signage

Cherokee Drive & Lakewood Boulevard

Southeast Corner @ 33.943074016422, -118.119361996651

Intersections , Pedestrian Signal Signage : Tactile Arrow

Finding

No tactile arrow provided for the signal.

On-Site Finding Not Found

Recommendation

Provide a compliant tactile arrow at the signal.

Recommendation See Recommendation

Costing Info (Estimated)

\$900



Code Reference CA MUTCD 4E.08

Progress

Record Number	353569	Resolution	None
Progress	Not_Started	Priority	Two
Actual Date		Projected Date	06/30/2019
Actual Cost	\$0.00	Contractor	
Comments	No Comments	New Value	0
Assignment	None		
Designated Staff			

Cherokee Drive - Downey Avenue To Lakewood Boulevard

Intersections - Exterior : Intersections , Pedestrian Signal Signage

Cherokee Drive & Lakewood Boulevard

Southeast Corner @ 33.943074016422, -118.119361996651

Intersections , Pedestrian Signal Signage : Universal Tactile

Finding

Either universal tactile or universal symbol is not provided at the signal.

On-Site Finding Not Found

Recommendation

Universal tactile and universal symbol must be provided at the signal (3 braille dots forming an equilateral triangle).

Recommendation See Recommendation

Costing Info (Estimated)

\$900



Code Reference

CA MUTCD, CA MUTCD 4E.08

Progress

Record Number	353570	Resolution	None
Progress	Not_Started	Priority	Two
Actual Date		Projected Date	06/30/2019
Actual Cost	\$0.00	Contractor	
Comments	No Comments		
Assignment	None	New Value	0
Designated Staff			

Cherokee Drive - Downey Avenue To Lakewood Boulevard

Intersections - Exterior : Intersections , Pedestrian Signal Signage

Cherokee Drive & Lakewood Boulevard

Southeast Corner @ 33.943074016422, -118.119361996651

Intersections , Pedestrian Signal Signage : Street Name Information

Finding

There is no street name information related signage at the signal.

On-Site Finding Not Found

Recommendation

Provide compliant signage that includes street name.

Recommendation See Recommendation

Costing Info (Estimated)

\$158



Code Reference

CA MUTCD,CA MUTCD 4E.08

Progress

Record Number	353571	Resolution	None
Progress	Not_Started	Priority	Two
Actual Date		Projected Date	06/30/2019
Actual Cost	\$0.00	Contractor	
Comments	No Comments		
Assignment	None	New Value	0
Designated Staff			

Cherokee Drive - Downey Avenue To Lakewood Boulevard

Intersections - Exterior : Intersections , Pedestrian Signal Signage

Cherokee Drive & Lakewood Boulevard

Southeast Corner @ 33.943074016422, -118.119361996651

Intersections , Pedestrian Signal Signage : No Color Coded Bands

Finding

There are no color coded bands provided at the signal.

On-Site Finding Not Found

Recommendation

Provide 2" wide yellow band and 1" wide dark border bands above and below the yellow band.

Recommendation See Recommendation

Costing Info (Estimated)

\$158



Code Reference CA 11B-703.7.2.7,CA MUTCD 4E.08

Progress

Record Number	353572	Resolution	None
Progress	Not_Started	Priority	Two
Actual Date		Projected Date	06/30/2019
Actual Cost	\$0.00	Contractor	
Comments	No Comments		
Assignment	None	New Value	0
Designated Staff			

Cherokee Drive - Downey Avenue To Lakewood Boulevard

Intersections - Exterior : Intersections , Pedestrian Signal Signage

Cherokee Drive & Lakewood Boulevard

Southeast Corner @ 33.943074016422, -118.119361996651

Intersections , Pedestrian Signal Signage : Crosswalk Map

Finding

There is no crosswalk map provided at the signal.

On-Site Finding Not Found

Recommendation

Provide a crosswalk map.

Recommendation See Recommendation

Costing Info (Estimated)

\$158



Code Reference CA MUTCD 4E.08

Progress

Record Number	353573	Resolution	None
Progress	Not_Started	Priority	Two
Actual Date		Projected Date	06/30/2019
Actual Cost	\$0.00	Contractor	
Comments	No Comments	New Value	0
Assignment	None		
Designated Staff			

Cherokee Drive - Downey Avenue To Lakewood Boulevard

Intersections - Exterior : Intersections , Pedestrian Signal Indicator

Cherokee Drive & Lakewood Boulevard

Southeast Corner @ 33.943074016422, -118.119361996651

Intersections , Pedestrian Signal Indicator : Locator Tone

Finding

No locator tone provided for the pedestrian signal indicator.

On-Site Finding Not Found

Recommendation

Provide locator tone for the indicator.

Recommendation See Recommendation

Costing Info (Estimated)

\$900



Code Reference

CA MUTCD,CA MUTCD 4E.08

Progress

Record Number	353574	Resolution	None
Progress	Not_Started	Priority	Two
Actual Date		Projected Date	06/30/2019
Actual Cost	\$0.00	Contractor	
Comments	No Comments		
Assignment	None	New Value	0
Designated Staff			

Cherokee Drive - Downey Avenue To Lakewood Boulevard

Intersections - Exterior : Intersections , Pedestrian Signal Indicator

Cherokee Drive & Lakewood Boulevard

Southeast Corner @ 33.943074016422, -118.119361996651

Intersections , Pedestrian Signal Indicator : Walk Interval Tone

Finding

No walk interval tone provided for the pedestrian signal indicator.

On-Site Finding Not Found

Recommendation

Provide compliant walk interval tone.

Recommendation See Recommendation

Costing Info (Estimated)

\$150



Code Reference

CA MUTCD,CA MUTCD 4E.08

Progress

Record Number	353575	Resolution	None
Progress	Not_Started	Priority	Two
Actual Date		Projected Date	06/30/2019
Actual Cost	\$0.00	Contractor	
Comments	No Comments		
Assignment	None	New Value	0
Designated Staff			

Cherokee Drive - Downey Avenue To Lakewood Boulevard

Intersections - Exterior : Intersections , Pedestrian Signal Indicator

Cherokee Drive & Lakewood Boulevard

Southeast Corner @ 33.943074016422, -118.119361996651

Intersections , Pedestrian Signal Indicator : Vibro-tactile Indicator

Finding

There is no vibro-tactile indication at the signal.

On-Site Finding Not Found

Recommendation

Provide compliant vibro-tactile indicator at the signal.

Recommendation See Recommendation

Costing Info (Estimated)

\$900



Code Reference CA MUTCD,CA MUTCD 4E.08

Progress

Record Number	353576	Resolution	None
Progress	Not_Started	Priority	Two
Actual Date		Projected Date	06/30/2019
Actual Cost	\$0.00	Contractor	
Comments	No Comments		
Assignment	None	New Value	0
Designated Staff			

Cherokee Drive - Downey Avenue To Lakewood Boulevard

Intersections - Exterior : Intersections , Pedestrian Signal Indicator

Cherokee Drive & Lakewood Boulevard

Southeast Corner @ 33.943074016422, -118.119361996651

Intersections , Pedestrian Signal Indicator : Speech Walk Message

Finding

Speech walk message is not provided at the signal.

On-Site Finding Not Found

Recommendation

Provide compliant speech walk message for the signal.

Recommendation See Recommendation

Costing Info (Estimated)

\$900



Code Reference

CA MUTCD, CA MUTCD 4E.08

Progress

Record Number	353577	Resolution	None
Progress	Not_Started	Priority	Two
Actual Date		Projected Date	06/30/2019
Actual Cost	\$0.00	Contractor	
Comments	No Comments	New Value	0
Assignment	None		
Designated Staff			

Cherokee Drive - Downey Avenue To Lakewood Boulevard

Intersections - Exterior : Intersections , Pedestrian Signal Signage

Cherokee Drive & Lakewood Boulevard

Southwest Corner - Left @ 33.943165247160, -118.119644969702

Intersections , Pedestrian Signal Signage : Ambient Sound Level

Finding

Ambient sound level at the signal is not compliant.

On-Site Finding 0.00 decibels

Recommendation

Provide compliant pedestrian signal.

Recommendation 2.00 - 5.00 decibels

Costing Info (Estimated)

\$900



Code Reference

MUTCD 4E.06, PROWAG 2.5.2.2 G, CA MUTCD 4E.08

Progress

Record Number	353551	Resolution	None
Progress	Not_Started	Priority	Two
Actual Date		Projected Date	06/30/2019
Actual Cost	\$0.00	Contractor	
Comments	No Comments	New Value	0
Assignment	None		
Designated Staff			

Cherokee Drive - Downey Avenue To Lakewood Boulevard

Intersections - Exterior : Intersections , Pedestrian Signal Controls

Cherokee Drive & Lakewood Boulevard

Southwest Corner - Left @ 33.943165247160, -118.119644969702

Intersections , Pedestrian Signal Controls : Push Button - Distance from Crosswalk

Finding

Push button distance from crosswalk is not compliant.

On-Site Finding 180.00 inches

Recommendation

Provide a compliant push button.

Recommendation Up to 60.00 inches

Costing Info (Estimated)

\$900



Code Reference CA MUTCD 4E.08

Progress

Record Number	353552	Resolution	None
Progress	Not_Started	Priority	Two
Actual Date		Projected Date	06/30/2019
Actual Cost	\$0.00	Contractor	
Comments	No Comments	New Value	0
Assignment	None		
Designated Staff			

Cherokee Drive - Downey Avenue To Lakewood Boulevard

Intersections - Exterior : Intersections , Pedestrian Signal Controls

Cherokee Drive & Lakewood Boulevard

Southwest Corner - Left @ 33.943165247160, -118.119644969702

Intersections , Pedestrian Signal Controls : Push Button Face

Finding

Push button face is not parallel to crosswalk.

On-Site Finding Not Parallel

Recommendation

Push button face must be parallel to crosswalk.

Recommendation See Recommendation

Costing Info (Estimated)

\$900



Code Reference CA MUTCD 4E.08

Progress

Record Number	353553	Resolution	None
Progress	Not_Started	Priority	Two
Actual Date		Projected Date	06/30/2019
Actual Cost	\$0.00	Contractor	
Comments	No Comments	New Value	0
Assignment	None		
Designated Staff			

Cherokee Drive - Downey Avenue To Lakewood Boulevard

Intersections - Exterior : Intersections , Pedestrian Signal Controls

Cherokee Drive & Lakewood Boulevard

Southwest Corner - Left @ 33.943165247160, -118.119644969702

Intersections , Pedestrian Signal Controls : Push Button Height

Finding

Push button height is not compliant.

On-Site Finding 38.50 inches

Recommendation

Provide a compliant push button.

Recommendation 41.00 - 48.00 inches

Costing Info (Estimated)

\$900



Code Reference

ADA 308, 308.3, CA MUTCD 4E.09, CA MUTCD 4E.08

Progress

Record Number	353554	Resolution	None
Progress	Not_Started	Priority	Two
Actual Date		Projected Date	06/30/2019
Actual Cost	\$0.00	Contractor	
Comments	No Comments		
Assignment	None	New Value	0
Designated Staff			

Cherokee Drive - Downey Avenue To Lakewood Boulevard

Intersections - Exterior : Intersections , Pedestrian Signal Signage

Cherokee Drive & Lakewood Boulevard

Southwest Corner - Left @ 33.943165247160, -118.119644969702

Intersections , Pedestrian Signal Signage : Tactile Arrow

Finding

No tactile arrow provided for the signal.

On-Site Finding Not Found

Recommendation

Provide a compliant tactile arrow at the signal.

Recommendation See Recommendation

Costing Info (Estimated)

\$900



Code Reference CA MUTCD 4E.08

Progress

Record Number	353555	Resolution	None
Progress	Not_Started	Priority	Two
Actual Date		Projected Date	06/30/2019
Actual Cost	\$0.00	Contractor	
Comments	No Comments		
Assignment	None	New Value	0
Designated Staff			

Cherokee Drive - Downey Avenue To Lakewood Boulevard

Intersections - Exterior : Intersections , Pedestrian Signal Signage

Cherokee Drive & Lakewood Boulevard

Southwest Corner - Left @ 33.943165247160, -118.119644969702

Intersections , Pedestrian Signal Signage : Universal Tactile

Finding

Either universal tactile or universal symbol is not provided at the signal.

On-Site Finding Not Found

Recommendation

Universal tactile and universal symbol must be provided at the signal (3 braille dots forming an equilateral triangle).

Recommendation See Recommendation

Costing Info (Estimated)

\$900



Code Reference CA MUTCD,CA MUTCD 4E.08

Progress

Record Number	353556	Resolution	None
Progress	Not_Started	Priority	Two
Actual Date		Projected Date	06/30/2019
Actual Cost	\$0.00	Contractor	
Comments	No Comments		
Assignment	None	New Value	0
Designated Staff			

Cherokee Drive - Downey Avenue To Lakewood Boulevard

Intersections - Exterior : Intersections , Pedestrian Signal Signage

Cherokee Drive & Lakewood Boulevard

Southwest Corner - Left @ 33.943165247160, -118.119644969702

Intersections , Pedestrian Signal Signage : Street Name Information

Finding

There is no street name information related signage at the signal.

On-Site Finding Not Found

Recommendation

Provide compliant signage that includes street name.

Recommendation See Recommendation

Costing Info (Estimated)

\$158



Code Reference

CA MUTCD, CA MUTCD 4E.08

Progress

Record Number	353557	Resolution	None
Progress	Not_Started	Priority	Two
Actual Date		Projected Date	06/30/2019
Actual Cost	\$0.00	Contractor	
Comments	No Comments	New Value	0
Assignment	None		
Designated Staff			

Cherokee Drive - Downey Avenue To Lakewood Boulevard

Intersections - Exterior : Intersections , Pedestrian Signal Signage

Cherokee Drive & Lakewood Boulevard

Southwest Corner - Left @ 33.943165247160, -118.119644969702

Intersections , Pedestrian Signal Signage : No Color Coded Bands

Finding

There are no color coded bands provided at the signal.

On-Site Finding Not Found

Recommendation

Provide 2" wide yellow band and 1" wide dark border bands above and below the yellow band.

Recommendation See Recommendation

Costing Info (Estimated)

\$158



Code Reference CA 11B-703.7.2.7, CA MUTCD 4E.08

Progress

Record Number	353558	Resolution	None
Progress	Not_Started	Priority	Two
Actual Date		Projected Date	06/30/2019
Actual Cost	\$0.00	Contractor	
Comments	No Comments		
Assignment	None	New Value	0
Designated Staff			

Cherokee Drive - Downey Avenue To Lakewood Boulevard

Intersections - Exterior : Intersections , Pedestrian Signal Signage

Cherokee Drive & Lakewood Boulevard

Southwest Corner - Left @ 33.943165247160, -118.119644969702

Intersections , Pedestrian Signal Signage : Crosswalk Map

Finding

There is no crosswalk map provided at the signal.

On-Site Finding Not Found

Recommendation

Provide a crosswalk map.

Recommendation See Recommendation

Costing Info (Estimated)

\$158



Code Reference CA MUTCD 4E.08

Progress

Record Number	353559	Resolution	None
Progress	Not_Started	Priority	Two
Actual Date		Projected Date	06/30/2019
Actual Cost	\$0.00	Contractor	
Comments	No Comments	New Value	0
Assignment	None		
Designated Staff			

Cherokee Drive - Downey Avenue To Lakewood Boulevard

Intersections - Exterior : Intersections , Pedestrian Signal Indicator

Cherokee Drive & Lakewood Boulevard

Southwest Corner - Left @ 33.943165247160, -118.119644969702

Intersections , Pedestrian Signal Indicator : Locator Tone

Finding

No locator tone provided for the pedestrian signal indicator.

On-Site Finding Not Found

Recommendation

Provide locator tone for the indicator.

Recommendation See Recommendation

Costing Info (Estimated)

\$900



Code Reference

CA MUTCD, CA MUTCD 4E.08

Progress

Record Number	353560	Resolution	None
Progress	Not_Started	Priority	Two
Actual Date		Projected Date	06/30/2019
Actual Cost	\$0.00	Contractor	
Comments	No Comments	New Value	0
Assignment	None		
Designated Staff			

Cherokee Drive - Downey Avenue To Lakewood Boulevard

Intersections - Exterior : Intersections , Pedestrian Signal Indicator

Cherokee Drive & Lakewood Boulevard

Southwest Corner - Left @ 33.943165247160, -118.119644969702

Intersections , Pedestrian Signal Indicator : Walk Interval Tone

Finding

No walk interval tone provided for the pedestrian signal indicator.

On-Site Finding Not Found

Recommendation

Provide compliant walk interval tone.

Recommendation See Recommendation

Costing Info (Estimated)

\$150



Code Reference

CA MUTCD, CA MUTCD 4E.08

Progress

Record Number	353561	Resolution	None
Progress	Not_Started	Priority	Two
Actual Date		Projected Date	06/30/2019
Actual Cost	\$0.00	Contractor	
Comments	No Comments	New Value	0
Assignment	None		
Designated Staff			

Cherokee Drive - Downey Avenue To Lakewood Boulevard

Intersections - Exterior : Intersections , Pedestrian Signal Indicator

Cherokee Drive & Lakewood Boulevard

Southwest Corner - Left @ 33.943165247160, -118.119644969702

Intersections , Pedestrian Signal Indicator : Vibro-tactile Indicator

Finding

There is no vibro-tactile indication at the signal.

On-Site Finding Not Found

Recommendation

Provide compliant vibro-tactile indicator at the signal.

Recommendation See Recommendation

Costing Info (Estimated)

\$900



Code Reference

CA MUTCD, CA MUTCD 4E.08

Progress

Record Number	353562	Resolution	None
Progress	Not_Started	Priority	Two
Actual Date		Projected Date	06/30/2019
Actual Cost	\$0.00	Contractor	
Comments	No Comments		
Assignment	None	New Value	0
Designated Staff			

Cherokee Drive - Downey Avenue To Lakewood Boulevard

Intersections - Exterior : Intersections , Pedestrian Signal Indicator

Cherokee Drive & Lakewood Boulevard

Southwest Corner - Left @ 33.943165247160, -118.119644969702

Intersections , Pedestrian Signal Indicator : Speech Walk Message

Finding

Speech walk message is not provided at the signal.

On-Site Finding Not Found

Recommendation

Provide compliant speech walk message for the signal.

Recommendation See Recommendation

Costing Info (Estimated)

\$900



Code Reference

CA MUTCD, CA MUTCD 4E.08

Progress

Record Number	353563	Resolution	None
Progress	Not_Started	Priority	Two
Actual Date		Projected Date	06/30/2019
Actual Cost	\$0.00	Contractor	
Comments	No Comments	New Value	0
Assignment	None		
Designated Staff			

Cherokee Drive - Downey Avenue To Lakewood Boulevard

Intersections - Exterior : Intersections , Pedestrian Signal Signage

Cherokee Drive & Lakewood Boulevard

Southwest Corner - Right @ 33.943209749924, -118.119681179523

Intersections , Pedestrian Signal Signage : Ambient Sound Level

Finding

Ambient sound level at the signal is not compliant.

On-Site Finding 0.00 decibels

Recommendation

Provide compliant pedestrian signal.

Recommendation 2.00 - 5.00 decibels

Costing Info (Estimated)

\$900



Code Reference

MUTCD 4E.06, PROWAG 2.5.2.2 G, CA MUTCD 4E.08

Progress

Record Number	353537	Resolution	None
Progress	Not_Started	Priority	Two
Actual Date		Projected Date	06/30/2019
Actual Cost	\$0.00	Contractor	
Comments	No Comments		
Assignment	None	New Value	0
Designated Staff			

Cherokee Drive - Downey Avenue To Lakewood Boulevard

Intersections - Exterior : Intersections , Pedestrian Signal Controls

Cherokee Drive & Lakewood Boulevard

Southwest Corner - Right @ 33.943209749924, -118.119681179523

Intersections , Pedestrian Signal Controls : Push Button - Distance from Crosswalk

Finding

Push button distance from crosswalk is not compliant.

On-Site Finding 118.00 inches

Recommendation

Provide a compliant push button.

Recommendation Up to 60.00 inches

Costing Info (Estimated)

\$900



Code Reference CA MUTCD 4E.08

Progress

Record Number	353538	Resolution	None
Progress	Not_Started	Priority	Two
Actual Date		Projected Date	06/30/2019
Actual Cost	\$0.00	Contractor	
Comments	No Comments	New Value	0
Assignment	None		
Designated Staff			

Cherokee Drive - Downey Avenue To Lakewood Boulevard

Intersections - Exterior : Intersections , Pedestrian Signal Controls

Cherokee Drive & Lakewood Boulevard

Southwest Corner - Right @ 33.943209749924, -118.119681179523

Intersections , Pedestrian Signal Controls : Push Button Face

Finding

Push button face is not parallel to crosswalk.

On-Site Finding Not Parallel

Recommendation

Push button face must be parallel to crosswalk.

Recommendation See Recommendation

Costing Info (Estimated)

\$900



Code Reference CA MUTCD 4E.08

Progress

Record Number	353539	Resolution	None
Progress	Not_Started	Priority	Two
Actual Date		Projected Date	06/30/2019
Actual Cost	\$0.00	Contractor	
Comments	No Comments		
Assignment	None	New Value	0
Designated Staff			

Cherokee Drive - Downey Avenue To Lakewood Boulevard

Intersections - Exterior : Intersections , Pedestrian Signal Controls

Cherokee Drive & Lakewood Boulevard

Southwest Corner - Right @ 33.943209749924, -118.119681179523

Intersections , Pedestrian Signal Controls : Push Button

Finding

Push button does not contrast in color.

On-Site Finding Not Contrasts

Recommendation

Push button must contrast in color.

Recommendation See Recommendation

Costing Info (Estimated)

\$900



Code Reference CA MUTCD 4E.08

Progress

Record Number	353540	Resolution	None
Progress	Not_Started	Priority	Two
Actual Date		Projected Date	06/30/2019
Actual Cost	\$0.00	Contractor	
Comments	No Comments	New Value	0
Assignment	None		
Designated Staff			

Cherokee Drive - Downey Avenue To Lakewood Boulevard

Intersections - Exterior : Intersections , Pedestrian Signal Controls

Cherokee Drive & Lakewood Boulevard

Southwest Corner - Right @ 33.943209749924, -118.119681179523

Intersections , Pedestrian Signal Controls : Push Button Height

Finding

Push button height is not compliant.

On-Site Finding 30.50 inches

Recommendation

Provide a compliant push button.

Recommendation 41.00 - 48.00 inches

Costing Info (Estimated)

\$900



Code Reference

ADA 308, 308.3, CA MUTCD 4E.09, CA MUTCD 4E.08

Progress

Record Number	353541	Resolution	None
Progress	Not_Started	Priority	Two
Actual Date		Projected Date	06/30/2019
Actual Cost	\$0.00	Contractor	
Comments	No Comments		
Assignment	None	New Value	0
Designated Staff			

Cherokee Drive - Downey Avenue To Lakewood Boulevard

Intersections - Exterior : Intersections , Pedestrian Signal Signage

Cherokee Drive & Lakewood Boulevard

Southwest Corner - Right @ 33.943209749924, -118.119681179523

Intersections , Pedestrian Signal Signage : Tactile Arrow

Finding

No tactile arrow provided for the signal.

On-Site Finding Not Found

Recommendation

Provide a compliant tactile arrow at the signal.

Recommendation See Recommendation

Costing Info (Estimated)

\$900



Code Reference CA MUTCD 4E.08

Progress

Record Number	353542	Resolution	None
Progress	Not_Started	Priority	Two
Actual Date		Projected Date	06/30/2019
Actual Cost	\$0.00	Contractor	
Comments	No Comments	New Value	0
Assignment	None		
Designated Staff			

Cherokee Drive - Downey Avenue To Lakewood Boulevard

Intersections - Exterior : Intersections , Pedestrian Signal Signage

Cherokee Drive & Lakewood Boulevard

Southwest Corner - Right @ 33.943209749924, -118.119681179523

Intersections , Pedestrian Signal Signage : Universal Tactile

Finding

Either universal tactile or universal symbol is not provided at the signal.

On-Site Finding Not Found

Recommendation

Universal tactile and universal symbol must be provided at the signal (3 braille dots forming an equilateral triangle).

Recommendation See Recommendation

Costing Info (Estimated)

\$900



Code Reference CA MUTCD,CA MUTCD 4E.08

Progress

Record Number	353543	Resolution	None
Progress	Not_Started	Priority	Two
Actual Date		Projected Date	06/30/2019
Actual Cost	\$0.00	Contractor	
Comments	No Comments		
Assignment	None	New Value	0
Designated Staff			

Cherokee Drive - Downey Avenue To Lakewood Boulevard

Intersections - Exterior : Intersections , Pedestrian Signal Signage

Cherokee Drive & Lakewood Boulevard

Southwest Corner - Right @ 33.943209749924, -118.119681179523

Intersections , Pedestrian Signal Signage : Street Name Information

Finding

There is no street name information related signage at the signal.

On-Site Finding Not Found

Recommendation

Provide compliant signage that includes street name.

Recommendation See Recommendation

Costing Info (Estimated)

\$158



Code Reference

CA MUTCD,CA MUTCD 4E.08

Progress

Record Number	353544	Resolution	None
Progress	Not_Started	Priority	Two
Actual Date		Projected Date	06/30/2019
Actual Cost	\$0.00	Contractor	
Comments	No Comments		
Assignment	None	New Value	0
Designated Staff			

Cherokee Drive - Downey Avenue To Lakewood Boulevard

Intersections - Exterior : Intersections , Pedestrian Signal Signage

Cherokee Drive & Lakewood Boulevard

Southwest Corner - Right @ 33.943209749924, -118.119681179523

Intersections , Pedestrian Signal Signage : No Color Coded Bands

Finding

There are no color coded bands provided at the signal.

On-Site Finding Not Found

Recommendation

Provide 2" wide yellow band and 1" wide dark border bands above and below the yellow band.

Recommendation See Recommendation

Costing Info (Estimated)

\$158



Code Reference CA 11B-703.7.2.7,CA MUTCD 4E.08

Progress

Record Number	353545	Resolution	None
Progress	Not_Started	Priority	Two
Actual Date		Projected Date	06/30/2019
Actual Cost	\$0.00	Contractor	
Comments	No Comments		
Assignment	None	New Value	0
Designated Staff			

Cherokee Drive - Downey Avenue To Lakewood Boulevard

Intersections - Exterior : Intersections , Pedestrian Signal Signage

Cherokee Drive & Lakewood Boulevard

Southwest Corner - Right @ 33.943209749924, -118.119681179523

Intersections , Pedestrian Signal Signage : Crosswalk Map

Finding

There is no crosswalk map provided at the signal.

On-Site Finding Not Found

Recommendation

Provide a crosswalk map.

Recommendation See Recommendation

Costing Info (Estimated)

\$158



Code Reference CA MUTCD 4E.08

Progress

Record Number	353546	Resolution	None
Progress	Not_Started	Priority	Two
Actual Date		Projected Date	06/30/2019
Actual Cost	\$0.00	Contractor	
Comments	No Comments	New Value	0
Assignment	None		
Designated Staff			

Cherokee Drive - Downey Avenue To Lakewood Boulevard

Intersections - Exterior : Intersections , Pedestrian Signal Indicator

Cherokee Drive & Lakewood Boulevard

Southwest Corner - Right @ 33.943209749924, -118.119681179523

Intersections , Pedestrian Signal Indicator : Locator Tone

Finding

No locator tone provided for the pedestrian signal indicator.

On-Site Finding Not Found

Recommendation

Provide locator tone for the indicator.

Recommendation See Recommendation

Costing Info (Estimated)

\$900



Code Reference

CA MUTCD, CA MUTCD 4E.08

Progress

Record Number	353547	Resolution	None
Progress	Not_Started	Priority	Two
Actual Date		Projected Date	06/30/2019
Actual Cost	\$0.00	Contractor	
Comments	No Comments		
Assignment	None	New Value	0
Designated Staff			

Cherokee Drive - Downey Avenue To Lakewood Boulevard

Intersections - Exterior : Intersections , Pedestrian Signal Indicator

Cherokee Drive & Lakewood Boulevard

Southwest Corner - Right @ 33.943209749924, -118.119681179523

Intersections , Pedestrian Signal Indicator : Walk Interval Tone

Finding

No walk interval tone provided for the pedestrian signal indicator.

On-Site Finding Not Found

Recommendation

Provide compliant walk interval tone.

Recommendation See Recommendation

Costing Info (Estimated)

\$150



Code Reference

CA MUTCD,CA MUTCD 4E.08

Progress

Record Number	353548	Resolution	None
Progress	Not_Started	Priority	Two
Actual Date		Projected Date	06/30/2019
Actual Cost	\$0.00	Contractor	
Comments	No Comments		
Assignment	None	New Value	0
Designated Staff			

Cherokee Drive - Downey Avenue To Lakewood Boulevard

Intersections - Exterior : Intersections , Pedestrian Signal Indicator

Cherokee Drive & Lakewood Boulevard

Southwest Corner - Right @ 33.943209749924, -118.119681179523

Intersections , Pedestrian Signal Indicator : Vibro-tactile Indicator

Finding

There is no vibro-tactile indication at the signal.

On-Site Finding Not Found

Recommendation

Provide compliant vibro-tactile indicator at the signal.

Recommendation See Recommendation

Costing Info (Estimated)

\$900



Code Reference

CA MUTCD,CA MUTCD 4E.08

Progress

Record Number	353549	Resolution	None
Progress	Not_Started	Priority	Two
Actual Date		Projected Date	06/30/2019
Actual Cost	\$0.00	Contractor	
Comments	No Comments		
Assignment	None	New Value	0
Designated Staff			

Cherokee Drive - Downey Avenue To Lakewood Boulevard

Intersections - Exterior : Intersections , Pedestrian Signal Indicator

Cherokee Drive & Lakewood Boulevard

Southwest Corner - Right @ 33.943209749924, -118.119681179523

Intersections , Pedestrian Signal Indicator : Speech Walk Message

Finding

Speech walk message is not provided at the signal.

On-Site Finding Not Found

Recommendation

Provide compliant speech walk message for the signal.

Recommendation See Recommendation

Costing Info (Estimated)

\$900



Code Reference

CA MUTCD,CA MUTCD 4E.08

Progress

Record Number	353550	Resolution	None
Progress	Not_Started	Priority	Two
Actual Date		Projected Date	06/30/2019
Actual Cost	\$0.00	Contractor	
Comments	No Comments		
Assignment	None	New Value	0
Designated Staff			

Cherokee Drive - Downey Avenue To Lakewood Boulevard

Intersections - Exterior : Intersections , Walking Surface

Cherokee Drive & Lakewood Boulevard

West Crossing @ 33.943269828617, -118.119606077671

Intersections , Walking Surface : Crosswalk - Traffic Stop Bars

Finding

Traffic stop bars are not at a minimum of 4 feet from crosswalk.

On-Site Finding Not Compliant

Recommendation

Traffic stop bars shall be at a minimum of 4 feet from crosswalk.

Recommendation See Recommendation

Costing Info (Estimated)

\$1,500



Code Reference

Progress

Record Number	353536	Resolution	None
Progress	Not_Started	Priority	Two
Actual Date		Projected Date	06/30/2019
Actual Cost	\$0.00	Contractor	
Comments	No Comments	New Value	0
Assignment	None		
Designated Staff			

Cherokee Drive - Downey Avenue To Lakewood Boulevard

Sidewalks - Exterior : Sidewalks , Hazards & Gratings

North Side

Bush East Of Downey Avenue @ 33.947427393748, -118.127860575914

Sidewalks , Hazards & Gratings : Sidewalk Width at Obstruction

Finding

Sidewalk width at the obstruction is not compliant.

On-Site Finding 38.00 inches


Recommendation

Sidewalk width at the obstruction shall have the recommended value.

Recommendation At least 48.00 inches

Costing Info (Estimated)

\$1,260



Code Reference ADA 206, 302, 403.5.1, CA 11B-403.5

Progress

Record Number	349481	Resolution	None
Progress	Not_Started	Priority	Two
Actual Date		Projected Date	06/30/2019
Actual Cost	\$0.00	Contractor	
Comments	No Comments		
Assignment	None	New Value	0
Designated Staff			

Cherokee Drive - Downey Avenue To Lakewood Boulevard

Sidewalks - Exterior : Sidewalks , Hazards & Gratings

North Side

Bush East Of Downey Avenue @ 33.947602058216, -118.128185123205

Sidewalks , Hazards & Gratings : Sidewalk Width at Obstruction

Finding

Sidewalk width at the obstruction is not compliant.

On-Site Finding 44.00 inches

Recommendation

Sidewalk width at the obstruction shall have the recommended value.

Recommendation At least 48.00 inches

Costing Info (Estimated)

\$1,260



Code Reference ADA 206, 302, 403.5.1, CA 11B-403.5

Progress

Record Number	349472	Resolution	None
Progress	Not_Started	Priority	Two
Actual Date		Projected Date	06/30/2019
Actual Cost	\$0.00	Contractor	
Comments	No Comments	New Value	0
Assignment	None		
Designated Staff			

Cherokee Drive - Downey Avenue To Lakewood Boulevard

Sidewalks - Exterior : Sidewalks , Change in Level

North Side

Change In Level East Of Dolan Avenue @ 33.946347136117, -118.125741630793

Sidewalks , Change in Level : Change in Level Non Beveled

Finding

There is a change in elevation greater than recommended value.

On-Site Finding 0.62 inches

Recommendation

Ensure that the change in elevation is within the recommended value.

Recommendation Up to 0.25 inches

Costing Info (Estimated)

Remove tripping hazards \$198



Code Reference ADA 206, 302

Progress

Record Number	349480	Resolution	None
Progress	Not_Started	Priority	Two
Actual Date		Projected Date	06/30/2019
Actual Cost	\$0.00	Contractor	
Comments	No Comments	New Value	0
Assignment	None		
Designated Staff			

Cherokee Drive - Downey Avenue To Lakewood Boulevard

Sidewalks - Exterior : Sidewalks , Change in Level

North Side

Change In Level East Of Dolan Avenue @ 33.946415285, -118.125858306885

Sidewalks , Change in Level : Change in Level Non Beveled

Finding

There is a change in elevation greater than recommended value.

On-Site Finding 0.75 inches

Recommendation

Ensure that the change in elevation is within the recommended value.

Recommendation Up to 0.25 inches

Costing Info (Estimated)

Remove tripping hazards \$198



Code Reference ADA 206, 302

Progress

Record Number	349478	Resolution	None
Progress	Not_Started	Priority	Two
Actual Date		Projected Date	06/30/2019
Actual Cost	\$0.00	Contractor	
Comments	No Comments	New Value	0
Assignment	None		
Designated Staff			

Cherokee Drive - Downey Avenue To Lakewood Boulevard

Sidewalks - Exterior : Sidewalks , Change in Level

North Side

Change In Level East Of Dolan Avenue @ 33.946557403610, -118.126121163368

Sidewalks , Change in Level : Change in Level Non Beveled

Finding

There is a change in elevation greater than recommended value.

On-Site Finding 0.50 inches

Recommendation

Ensure that the change in elevation is within the recommended value.

Recommendation Up to 0.25 inches

Costing Info (Estimated)

Remove tripping hazards \$198



Code Reference ADA 206, 302

Progress

Record Number	349469	Resolution	None
Progress	Not_Started	Priority	Two
Actual Date		Projected Date	06/30/2019
Actual Cost	\$0.00	Contractor	
Comments	No Comments	New Value	0
Assignment	None		
Designated Staff			

Cherokee Drive - Downey Avenue To Lakewood Boulevard

Sidewalks - Exterior : Sidewalks , Change in Level

North Side

Change In Level East Of Dolan Avenue @ 33.946571866434, -118.126149326563

Sidewalks , Change in Level : Change in Level Non Beveled

Finding

There is a change in elevation greater than recommended value.

On-Site Finding 1.25 inches

Recommendation

Ensure that the change in elevation is within the recommended value.

Recommendation Up to 0.25 inches

Costing Info (Estimated)

Remove tripping hazards \$198



Code Reference ADA 206, 302

Progress

Record Number	349479	Resolution	None
Progress	Not_Started	Priority	Two
Actual Date		Projected Date	06/30/2019
Actual Cost	\$0.00	Contractor	
Comments	No Comments	New Value	0
Assignment	None		
Designated Staff			

Cherokee Drive - Downey Avenue To Lakewood Boulevard

Sidewalks - Exterior : Sidewalks , Change in Level

North Side

Change In Level East Of Dolan Avenue @ 33.946587441781, -118.126181513071

Sidewalks , Change in Level : Change in Level Non Beveled

Finding

There is a change in elevation greater than recommended value.

On-Site Finding 1.00 inches

Recommendation

Ensure that the change in elevation is within the recommended value.

Recommendation Up to 0.25 inches

Costing Info (Estimated)

Remove tripping hazards \$198



Code Reference ADA 206, 302

Progress

Record Number	349471	Resolution	None
Progress	Not_Started	Priority	Two
Actual Date		Projected Date	06/30/2019
Actual Cost	\$0.00	Contractor	
Comments	No Comments	New Value	0
Assignment	None		
Designated Staff			

Cherokee Drive - Downey Avenue To Lakewood Boulevard

Sidewalks - Exterior : Sidewalks , Change in Level

North Side

Change In Level East Of Downey Avenue @ 33.947555332724, -118.128108680248

Sidewalks , Change in Level : Change in Level Non Beveled

Finding

There is a change in elevation greater than recommended value.

On-Site Finding 0.50 inches

Recommendation

Ensure that the change in elevation is within the recommended value.

Recommendation Up to 0.25 inches

Costing Info (Estimated)

Remove tripping hazards \$198



Code Reference ADA 206, 302

Progress

Record Number	349473	Resolution	None
Progress	Not_Started	Priority	Two
Actual Date		Projected Date	06/30/2019
Actual Cost	\$0.00	Contractor	
Comments	No Comments	New Value	0
Assignment	None		
Designated Staff			

Cherokee Drive - Downey Avenue To Lakewood Boulevard

Sidewalks - Exterior : Sidewalks , Change in Level

North Side

Change In Level East Of Manzanar Avenue @ 33.946064553589, -118.125240057707

Sidewalks , Change in Level : Change in Level Non Beveled

Finding

There is a change in elevation greater than recommended value.

On-Site Finding 0.50 inches

Recommendation

Ensure that the change in elevation is within the recommended value.

Recommendation Up to 0.25 inches

Costing Info (Estimated)

Remove tripping hazards \$198



Code Reference ADA 206, 302

Progress

Record Number	349470	Resolution	None
Progress	Not_Started	Priority	Two
Actual Date		Projected Date	06/30/2019
Actual Cost	\$0.00	Contractor	
Comments	No Comments	New Value	0
Assignment	None		
Designated Staff			

Cherokee Drive - Downey Avenue To Lakewood Boulevard

Sidewalks - Exterior : Sidewalks , Change in Level

North Side

Change In Level East Of Stamps Road @ 33.946915635920, -118.126826584339

Sidewalks , Change in Level : Change in Level Non Beveled

Finding

There is a change in elevation greater than recommended value.

On-Site Finding 0.50 inches

Recommendation

Ensure that the change in elevation is within the recommended value.

Recommendation Up to 0.25 inches

Costing Info (Estimated)

Remove tripping hazards \$198



Code Reference ADA 206, 302

Progress

Record Number	349474	Resolution	None
Progress	Not_Started	Priority	Two
Actual Date		Projected Date	06/30/2019
Actual Cost	\$0.00	Contractor	
Comments	No Comments	New Value	0
Assignment	None		
Designated Staff			

Cherokee Drive - Downey Avenue To Lakewood Boulevard

Sidewalks - Exterior : Sidewalks , Change in Level

North Side

Change In Level East Of Stamps Road @ 33.946931211204, -118.126852065325

Sidewalks , Change in Level : Change in Level Non Beveled

Finding

There is a change in elevation greater than recommended value.

On-Site Finding 0.75 inches

Recommendation

Ensure that the change in elevation is within the recommended value.

Recommendation Up to 0.25 inches

Costing Info (Estimated)

Remove tripping hazards \$198



Code Reference ADA 206, 302

Progress

Record Number	349468	Resolution	None
Progress	Not_Started	Priority	Two
Actual Date		Projected Date	06/30/2019
Actual Cost	\$0.00	Contractor	
Comments	No Comments	New Value	0
Assignment	None		
Designated Staff			

Cherokee Drive - Downey Avenue To Lakewood Boulevard

Sidewalks - Exterior : Sidewalks , Change in Level

North Side

Change In Level East Of Stamps Road @ 33.947029112922, -118.127063959837

Sidewalks , Change in Level : Change in Level Non Beveled

Finding

There is a change in elevation greater than recommended value.

On-Site Finding 1.00 inches

Recommendation

Ensure that the change in elevation is within the recommended value.

Recommendation Up to 0.25 inches

Costing Info (Estimated)

Remove tripping hazards \$198



Code Reference ADA 206, 302

Progress

Record Number	349475	Resolution	None
Progress	Not_Started	Priority	Two
Actual Date		Projected Date	06/30/2019
Actual Cost	\$0.00	Contractor	
Comments	No Comments	New Value	0
Assignment	None		
Designated Staff			

Cherokee Drive - Downey Avenue To Lakewood Boulevard

Sidewalks - Exterior : Sidewalks , Vehicular Traffic

North Side

Driveway East Of Tristan Drive @ 33.943502355015, -118.120074123144

Sidewalks , Vehicular Traffic : Cross Walks and Detectable Warnings

Finding

There are no detectable warnings where the pedestrian route crosses vehicular traffic.

On-Site Finding Not Found

Recommendation

Provide detectable warnings.

Recommendation See Recommendation

Costing Info (Estimated)

Install compliant detectable warnings \$190



Code Reference ADA 705,CA 11B-705.1.2.5,CA 11B-247.1.2.5

Progress

Record Number	349482	Resolution	None
Progress	Not_Started	Priority	Two
Actual Date		Projected Date	06/30/2019
Actual Cost	\$0.00	Contractor	
Comments	No Comments	New Value	0
Assignment	None		
Designated Staff			

Cherokee Drive - Downey Avenue To Lakewood Boulevard

Sidewalks - Exterior : Sidewalks

North Side

Driveway East Of Tristan Drive @ 33.943502355015, -118.120074123144

Sidewalks : Vehicular Traffic Cross Slope

Finding

Cross slope at vehicular traffic is not compliant.

On-Site Finding 8.20 percent

Recommendation

Repave the surface to provide a compliant cross slope.

Recommendation Up to 2.08 percent

Costing Info (Estimated)

Repave surface \$1,092



Code Reference ADA 206, 302, CA 11B-403.3

Progress

Record Number	349483	Resolution	None
Progress	Not_Started	Priority	Two
Actual Date		Projected Date	06/30/2019
Actual Cost	\$0.00	Contractor	
Comments	No Comments		
Assignment	None	New Value	0
Designated Staff			

Cherokee Drive - Downey Avenue To Lakewood Boulevard

Sidewalks - Exterior : Sidewalks , Hazards & Gratings

North Side

Northeast Corner Of Manzanar Avenue @ 33.946193607143, -118.125486820936

Sidewalks , Hazards & Gratings : Curb is on Path of Travel

Finding

There is a curb on the designated path of travel.

On-Site Finding Not Compliant

Recommendation

Provide a compliant curb ramp.

Recommendation See Recommendation

Costing Info (Estimated)

Install curb ramp \$2,500



Code Reference ADA 402, 303, 406, 403.4, 303.4

Progress

Record Number	349477	Resolution	None
Progress	Not_Started	Priority	Two
Actual Date		Projected Date	06/30/2019
Actual Cost	\$0.00	Contractor	
Comments	No Comments	New Value	0
Assignment	None		
Designated Staff			

Cherokee Drive - Downey Avenue To Lakewood Boulevard

Sidewalks - Exterior : Sidewalks , Hazards & Gratings

North Side

Northwest Corner Of Dolan Avenue @ 33.946706481835, -118.126410841942

Sidewalks , Hazards & Gratings : Curb is on Path of Travel

Finding

There is a curb on the designated path of travel.

On-Site Finding Not Compliant

Recommendation

Provide a compliant curb ramp.

Recommendation See Recommendation

Costing Info (Estimated)

Install curb ramp \$2,500



Code Reference ADA 402, 303, 406, 403.4, 303.4

Progress

Record Number	349467	Resolution	None
Progress	Not_Started	Priority	Two
Actual Date		Projected Date	06/30/2019
Actual Cost	\$0.00	Contractor	
Comments	No Comments	New Value	0
Assignment	None		
Designated Staff			

Cherokee Drive - Downey Avenue To Lakewood Boulevard

Sidewalks - Exterior : Sidewalks , Hazards & Gratings

North Side

Northwest Corner Of Manzanar Avenue @ 33.946278159366, -118.125596791506

Sidewalks , Hazards & Gratings : Curb is on Path of Travel

Finding

There is a curb on the designated path of travel.

On-Site Finding Not Compliant

Recommendation

Provide a compliant curb ramp.

Recommendation See Recommendation

Costing Info (Estimated)

Install curb ramp \$2,500



Code Reference ADA 402, 303, 406, 403.4, 303.4

Progress

Record Number	349476	Resolution	None
Progress	Not_Started	Priority	Two
Actual Date		Projected Date	06/30/2019
Actual Cost	\$0.00	Contractor	
Comments	No Comments	New Value	0
Assignment	None		
Designated Staff			

Cherokee Drive - Downey Avenue To Lakewood Boulevard

Sidewalks - Exterior : Sidewalks

North Side

Sidewalk East Of Bellman Avenue @ 33.944343449980, -118.121824264526

Sidewalks : Missing Sidewalk

Finding

Section of sidewalk is missing and consists of dirt, grass or gravel.

On-Site Finding 120.00 feet

Recommendation

Provide a compliant sidewalk for the missing section.

Recommendation See Recommendation

Costing Info (Estimated)

\$1,260



Code Reference ADA 206, 302,CA 11B-302,CA 11B-206

Progress

Record Number	349463	Resolution	None
Progress	Not_Started	Priority	Two
Actual Date		Projected Date	06/30/2019
Actual Cost	\$0.00	Contractor	
Comments	No Comments	New Value	0
Assignment	None		
Designated Staff			

Cherokee Drive - Downey Avenue To Lakewood Boulevard

Sidewalks - Exterior : Sidewalks

North Side

Sidewalk East Of Brookshire Avenue @ 33.945510511106, -118.124168515205

Sidewalks : Missing Sidewalk

Finding

Section of sidewalk is missing and consists of dirt, grass or gravel.

On-Site Finding 500.00 feet

Recommendation

Provide a compliant sidewalk for the missing section.

Recommendation See Recommendation

Costing Info (Estimated)

\$1,260



Code Reference ADA 206, 302,CA 11B-302,CA 11B-206

Progress

Record Number	349453	Resolution	None
Progress	Not_Started	Priority	Two
Actual Date		Projected Date	06/30/2019
Actual Cost	\$0.00	Contractor	
Comments	No Comments	New Value	0
Assignment	None		
Designated Staff			

Cherokee Drive - Downey Avenue To Lakewood Boulevard

Sidewalks - Exterior : Sidewalks , Surface

North Side

Sidewalk East Of Brookshire Avenue @ 33.945581713554, -118.124312013388

Sidewalks , Surface : Cross Slope

Finding

Sidewalk cross slope is not compliant.

On-Site Finding 3.30 percent for 35.00 feet

Recommendation

Repave the sidewalk surface with the recommended cross slope.

Recommendation Up to 2.08 percent

Costing Info (Estimated)

Repave surface \$1,092



Code Reference ADA 206, 302, CA 11B-403.3

Progress

Record Number	349457	Resolution	None
Progress	Not_Started	Priority	Two
Actual Date		Projected Date	06/30/2019
Actual Cost	\$0.00	Contractor	
Comments	No Comments		
Assignment	None	New Value	0
Designated Staff			

Cherokee Drive - Downey Avenue To Lakewood Boulevard

Sidewalks - Exterior : Sidewalks

North Side

Sidewalk East Of Brookshire Avenue @ 33.945838709397, -118.124754577875

Sidewalks : Missing Sidewalk

Finding

Section of sidewalk is missing and consists of dirt, grass or gravel.

On-Site Finding 200.00 feet

Recommendation

Provide a compliant sidewalk for the missing section.

Recommendation See Recommendation

Costing Info (Estimated)

\$1,260



Code Reference ADA 206, 302,CA 11B-302,CA 11B-206

Progress

Record Number	349455	Resolution	None
Progress	Not_Started	Priority	Two
Actual Date		Projected Date	06/30/2019
Actual Cost	\$0.00	Contractor	
Comments	No Comments	New Value	0
Assignment	None		
Designated Staff			

Cherokee Drive - Downey Avenue To Lakewood Boulevard

Sidewalks - Exterior : Sidewalks , Surface

North Side

Sidewalk East Of Dolan Avenue @ 33.946571866434, -118.126149326563

Sidewalks , Surface : Cross Slope

Finding

Sidewalk cross slope is not compliant.

On-Site Finding 3.10 percent for 5.00 feet

Recommendation

Repave the sidewalk surface with the recommended cross slope.

Recommendation Up to 2.08 percent

Costing Info (Estimated)

Repave surface \$1,092



Code Reference ADA 206, 302, CA 11B-403.3

Progress

Record Number	349462	Resolution	None
Progress	Not_Started	Priority	Two
Actual Date		Projected Date	06/30/2019
Actual Cost	\$0.00	Contractor	
Comments	No Comments		
Assignment	None	New Value	0
Designated Staff			

Cherokee Drive - Downey Avenue To Lakewood Boulevard

Sidewalks - Exterior : Sidewalks , Surface

North Side

Sidewalk East Of Downey Avenue @ 33.947260516534, -118.127521276474

Sidewalks , Surface : Cross Slope

Finding

Sidewalk cross slope is not compliant.

On-Site Finding 3.20 percent for 30.00 feet

Recommendation

Repave the sidewalk surface with the recommended cross slope.

Recommendation Up to 2.08 percent

Costing Info (Estimated)

Repave surface \$1,092



Code Reference ADA 206, 302, CA 11B-403.3

Progress

Record Number	349465	Resolution	None
Progress	Not_Started	Priority	Two
Actual Date		Projected Date	06/30/2019
Actual Cost	\$0.00	Contractor	
Comments	No Comments		
Assignment	None	New Value	0
Designated Staff			

Cherokee Drive - Downey Avenue To Lakewood Boulevard

Sidewalks - Exterior : Sidewalks , Surface

North Side

Sidewalk East Of Downey Avenue @ 33.947341730152, -118.127679526806

Sidewalks , Surface : Cross Slope

Finding

Sidewalk cross slope is not compliant.

On-Site Finding 4.20 percent for 10.00 feet

Recommendation

Repave the sidewalk surface with the recommended cross slope.

Recommendation Up to 2.08 percent

Costing Info (Estimated)

Repave surface \$1,092



Code Reference ADA 206, 302,CA 11B-403.3

Progress

Record Number	349461	Resolution	None
Progress	Not_Started	Priority	Two
Actual Date		Projected Date	06/30/2019
Actual Cost	\$0.00	Contractor	
Comments	No Comments		
Assignment	None	New Value	0
Designated Staff			

Cherokee Drive - Downey Avenue To Lakewood Boulevard

Sidewalks - Exterior : Sidewalks , Surface

North Side

Sidewalk East Of Downey Avenue @ 33.947461881665, -118.127934336662

Sidewalks , Surface : Cross Slope

Finding

Sidewalk cross slope is not compliant.

On-Site Finding 3.20 percent for 15.00 feet

Recommendation

Repave the sidewalk surface with the recommended cross slope.

Recommendation Up to 2.08 percent

Costing Info (Estimated)

Repave surface \$1,092



Code Reference ADA 206, 302, CA 11B-403.3

Progress

Record Number	349464	Resolution	None
Progress	Not_Started	Priority	Two
Actual Date		Projected Date	06/30/2019
Actual Cost	\$0.00	Contractor	
Comments	No Comments		
Assignment	None	New Value	0
Designated Staff			

Cherokee Drive - Downey Avenue To Lakewood Boulevard

Sidewalks - Exterior : Sidewalks , Surface

North Side

Sidewalk East Of Downey Avenue @ 33.947607620772, -118.128197193146

Sidewalks , Surface : Cross Slope

Finding

Sidewalk cross slope is not compliant.

On-Site Finding 4.50 percent for 20.00 feet

Recommendation

Repave the sidewalk surface with the recommended cross slope.

Recommendation Up to 2.08 percent

Costing Info (Estimated)

Repave surface \$1,092



Code Reference ADA 206, 302,CA 11B-403.3

Progress

Record Number	349459	Resolution	None
Progress	Not_Started	Priority	Two
Actual Date		Projected Date	06/30/2019
Actual Cost	\$0.00	Contractor	
Comments	No Comments	New Value	0
Assignment	None		
Designated Staff			

Cherokee Drive - Downey Avenue To Lakewood Boulevard

Sidewalks - Exterior : Sidewalks , Surface

North Side

Sidewalk East Of Downey Avenue @ 33.947607620772, -118.128197193146

Sidewalks , Surface : Running Slope

Finding

Sidewalk running slope is not compliant.

On-Site Finding 15.50 percent for 5.00 feet

Recommendation

Repave the sidewalk surface with the recommended running slope.

Recommendation Up to 5.00 percent

Costing Info (Estimated)

Repave surface \$1,184



Code Reference ADA 206, 302

Progress

Record Number	349460	Resolution	None
Progress	Not_Started	Priority	Two
Actual Date		Projected Date	06/30/2019
Actual Cost	\$0.00	Contractor	
Comments	No Comments	New Value	0
Assignment	None		
Designated Staff			

Cherokee Drive - Downey Avenue To Lakewood Boulevard

Sidewalks - Exterior : Sidewalks , Surface

North Side

Sidewalk East Of Manzanar Avenue @ 33.946005589400, -118.125108629465

Sidewalks , Surface : Cross Slope

Finding

Sidewalk cross slope is not compliant.

On-Site Finding 4.00 percent for 15.00 feet

Recommendation

Repave the sidewalk surface with the recommended cross slope.

Recommendation Up to 2.08 percent

Costing Info (Estimated)

Repave surface \$1,092



Code Reference ADA 206, 302, CA 11B-403.3

Progress

Record Number	349454	Resolution	None
Progress	Not_Started	Priority	Two
Actual Date		Projected Date	06/30/2019
Actual Cost	\$0.00	Contractor	
Comments	No Comments		
Assignment	None	New Value	0
Designated Staff			

Cherokee Drive - Downey Avenue To Lakewood Boulevard

Sidewalks - Exterior : Sidewalks

North Side

Sidewalk East Of Sidewalk East Of Birchdale Avenue @ 33.944780682572, - 118.122674524784

Sidewalks : Missing Sidewalk

Finding

Section of sidewalk is missing and consists of dirt, grass or gravel.

On-Site Finding 250.00 feet

Recommendation

Provide a compliant sidewalk for the missing section.

Recommendation See Recommendation

Costing Info (Estimated)

\$1,260



Code Reference ADA 206, 302,CA 11B-302,CA 11B-206

Progress

Record Number	349451	Resolution	None
Progress	Not_Started	Priority	Two
Actual Date		Projected Date	06/30/2019
Actual Cost	\$0.00	Contractor	
Comments	No Comments		
Assignment	None	New Value	0
Designated Staff			

Cherokee Drive - Downey Avenue To Lakewood Boulevard

Sidewalks - Exterior : Sidewalks , Surface

North Side

Sidewalk East Of Stamps Road @ 33.947104764172, -118.127203434706

Sidewalks , Surface : Cross Slope

Finding

Sidewalk cross slope is not compliant.

On-Site Finding 4.10 percent for 50.00 feet

Recommendation

Repave the sidewalk surface with the recommended cross slope.

Recommendation Up to 2.08 percent

Costing Info (Estimated)

Repave surface \$1,092



Code Reference ADA 206, 302, CA 11B-403.3

Progress

Record Number	349456	Resolution	None
Progress	Not_Started	Priority	Two
Actual Date		Projected Date	06/30/2019
Actual Cost	\$0.00	Contractor	
Comments	No Comments		
Assignment	None	New Value	0
Designated Staff			

Cherokee Drive - Downey Avenue To Lakewood Boulevard

Sidewalks - Exterior : Sidewalks , Surface

North Side

Sidewalk East Of Tristan Drive @ 33.943535731957, -118.120169341564

Sidewalks , Surface : Cross Slope

Finding

Sidewalk cross slope is not compliant.

On-Site Finding 3.80 percent for 15.00 feet

Recommendation

Repave the sidewalk surface with the recommended cross slope.

Recommendation Up to 2.08 percent

Costing Info (Estimated)

Repave surface \$1,092



Code Reference ADA 206, 302, CA 11B-403.3

Progress

Record Number	349458	Resolution	None
Progress	Not_Started	Priority	Two
Actual Date		Projected Date	06/30/2019
Actual Cost	\$0.00	Contractor	
Comments	No Comments		
Assignment	None	New Value	0
Designated Staff			

Cherokee Drive - Downey Avenue To Lakewood Boulevard

Sidewalks - Exterior : Sidewalks

North Side

Sidewalk East Of Tristan Drive @ 33.943887301625, -118.120872080326

Sidewalks : Missing Sidewalk

Finding

Section of sidewalk is missing and consists of dirt, grass or gravel.

On-Site Finding 200.00 feet

Recommendation

Provide a compliant sidewalk for the missing section.

Recommendation See Recommendation

Costing Info (Estimated)

\$1,260



Code Reference ADA 206, 302,CA 11B-302,CA 11B-206

Progress

Record Number	349452	Resolution	None
Progress	Not_Started	Priority	Two
Actual Date		Projected Date	06/30/2019
Actual Cost	\$0.00	Contractor	
Comments	No Comments	New Value	0
Assignment	None		
Designated Staff			

Cherokee Drive - Downey Avenue To Lakewood Boulevard

Sidewalks - Exterior : Sidewalks , Hazards & Gratings

North Side

Tree East Of Dolan Avenue @ 33.946415285, -118.125858306885

Sidewalks , Hazards & Gratings : Protruding Object Height

Finding

The leading edge of the protruding object is more than 4 inches from the edge of sidewalk.

On-Site Finding 36.00 inches

Recommendation

Install side extensions, modify, relocate, or lower the protruding object so that the leading edge protrudes less than 4 inches from the edge of sidewalk.

Recommendation Up to 4.00 inches

Costing Info (Estimated)

Install wing walls or relocate object \$640



Code Reference ADA 307.2,CA 11B-307.2

Progress

Record Number	350997	Resolution	None
Progress	Not_Started	Priority	Two
Actual Date		Projected Date	06/30/2019
Actual Cost	\$0.00	Contractor	
Comments	No Comments		
Assignment	None	New Value	0
Designated Staff			

Cherokee Drive - Downey Avenue To Lakewood Boulevard

Curb Ramps - Exterior : Curb Ramp

Northeast Corner Of Dolan Avenue @ 33.946636392852, - 118.126280754805

Curb Ramp : No Detectable Warnings

Finding

The curb ramp does not provide a detectable warning surface which includes truncated domes.

On-Site Finding Not Found

Recommendation

Provide compliant detectable warnings to surface.

Recommendation See Recommendation

Costing Info (Estimated)

Provide detectable warning to surface \$248



Code Reference CA 11B-406.5.12

Progress

Record Number	349529	Resolution	None
Progress	Not_Started	Priority	Two
Actual Date		Projected Date	06/30/2019
Actual Cost	\$0.00	Contractor	
Comments	No Comments	New Value	0
Assignment	None		
Designated Staff			

Cherokee Drive - Downey Avenue To Lakewood Boulevard

Curb Ramps - Exterior : Curb Ramp , Landings and Transitions

Northeast Corner Of Dolan Avenue @ 33.946636392852, - 118.126280754805

Top Landing

Finding

There is not enough top landing clear length.

On-Site Finding 44.00 inches

Recommendation

Provide a level top landing with enough clear length.

Recommendation At least 48.00 inches

Costing Info (Estimated)

Provide compliant landing \$240

Curb Ramp , Landings and Transitions : Top Landing Clear Length - Landings



Code Reference ADA 406, 406.4,CA 11B-406.5.3

Progress

Record Number	349530	Resolution	None
Progress	Not_Started	Priority	Two
Actual Date		Projected Date	06/30/2019
Actual Cost	\$0.00	Contractor	
Comments	No Comments		
Assignment	None	New Value	0
Designated Staff			

Cherokee Drive - Downey Avenue To Lakewood Boulevard

Curb Ramps - Exterior : Curb Ramp

Northwest Corner Of Brookshire Avenue @ 33.945915474239, - 118.124910145998

Curb Ramp : Not Wholly Contained Within The Marked Crossing

Finding

The curb ramp is not wholly contained within the marked crossing.

On-Site Finding Not Found

Recommendation

Provide a marked crossing on the path of travel; make certain the curb ramp is wholly contained within the marked crossing.

Recommendation See Recommendation

Costing Info (Estimated)

Install crosswalk \$800



Code Reference ADA 406, 406.5

Progress

Record Number	349492	Resolution	None
Progress	Not_Started	Priority	Two
Actual Date		Projected Date	06/30/2019
Actual Cost	\$0.00	Contractor	
Comments	No Comments	New Value	0
Assignment	None		
Designated Staff			

Cherokee Drive - Downey Avenue To Lakewood Boulevard

Curb Ramps - Exterior : Curb Ramp , Landings and Transitions

Northwest Corner Of Brookshire Avenue @ 33.945915474239, - 118.124910145998

Bottom Landing

Curb Ramp , Landings and Transitions : Bottom Landing Of Diagonal Curb Ramp - Clear Space

Finding

There is less than the required clear space.

On-Site Finding 16.00 inches

Recommendation

Provide sufficient clear space at the bottom of the curb ramp that does not accumulate water.

Recommendation At least 48.00 inches

Costing Info (Estimated)

Provide compliant landing \$255



Code Reference ADA 406, 406.6, 406.1, 405.10

Progress

Record Number	349493	Resolution	None
Progress	Not_Started	Priority	Two
Actual Date		Projected Date	06/30/2019
Actual Cost	\$0.00	Contractor	
Comments	No Comments		
Assignment	None	New Value	0
Designated Staff			

Cherokee Drive - Downey Avenue To Lakewood Boulevard

Curb Ramps - Exterior : Curb Ramp

Northwest Corner Of Brookshire Avenue @ 33.945915474239, - 118.124910145998

Bottom Landing

Curb Ramp : Bottom Landing Slope

Finding

The bottom landing of the curb ramp is on the street, and the slope of the bottom landing is not compliant.

On-Site Finding 6.80 percent

Recommendation

Ensure the bottom landing slope is compliant and provides a smooth transition.

Recommendation Up to 5.00 percent

Costing Info (Estimated)

Repave landing \$1,260



Code Reference ADA 406, 406.2, CA 11B-406.5.8

Progress

Record Number	349494	Resolution	None
Progress	Not_Started	Priority	Two
Actual Date		Projected Date	06/30/2019
Actual Cost	\$0.00	Contractor	
Comments	No Comments	New Value	0
Assignment	None		
Designated Staff			

Cherokee Drive - Downey Avenue To Lakewood Boulevard

Curb Ramps - Exterior : Curb Ramp , Landings And Transitions

Northwest Corner Of Brookshire Avenue @ 33.945915474239, - 118.124910145998

Bottom Landing

Finding

The transition from the bottom of the curb ramp to the walk, gutter, or street is abrupt.

On-Site Finding 1.00 inches

Recommendation

Patch the transition area at the bottom of the curb ramp so that the transition is flush and free of abrupt changes.

Recommendation Up to 0.50 inches

Costing Info (Estimated)

Patch lip at curb ramp \$255

Curb Ramp , Landings And Transitions : Bottom Landing Change in Level



Code Reference ADA 302, 303, 406.2, 303.1

Progress

Record Number	349495	Resolution	None
Progress	Not_Started	Priority	Two
Actual Date		Projected Date	06/30/2019
Actual Cost	\$0.00	Contractor	
Comments	No Comments		
Assignment	None	New Value	0
Designated Staff			

Cherokee Drive - Downey Avenue To Lakewood Boulevard

Curb Ramps - Exterior : Curb Ramp

Northwest Corner Of Lakewood Boulevard @ 33.943326569567, - 118.119577914476

Curb Ramp : Curb Ramp Slope

Finding

The running slope is greater than allowed.

On-Site Finding 10.90 percent

Recommendation

Provide a compliant curb ramp.

Recommendation Up to 8.33 percent

Costing Info (Estimated)

Install curb ramp \$1,300



Code Reference ADA 406, 406.1, 405.2, CA 11B-406

Progress

Record Number	353533	Resolution	None
Progress	Not_Started	Priority	Two
Actual Date		Projected Date	06/30/2019
Actual Cost	\$0.00	Contractor	
Comments	No Comments		
Assignment	None	New Value	0
Designated Staff			

Cherokee Drive - Downey Avenue To Lakewood Boulevard

Curb Ramps - Exterior : Curb Ramp

Northwest Corner Of Lakewood Boulevard @ 33.943326569567, - 118.119577914476

Bottom Landing

Curb Ramp : Bottom Landing Slope

Finding

The bottom landing of the curb ramp is on the street, and the slope of the bottom landing is not compliant.

On-Site Finding 6.90 percent

Recommendation

Ensure the bottom landing slope is compliant and provides a smooth transition.

Recommendation Up to 5.00 percent

Costing Info (Estimated)

Repave landing \$1,260



Code Reference ADA 406, 406.2, CA 11B-406.5.8

Progress

Record Number	353534	Resolution	None
Progress	Not_Started	Priority	Two
Actual Date		Projected Date	06/30/2019
Actual Cost	\$0.00	Contractor	
Comments	No Comments	New Value	0
Assignment	None		
Designated Staff			

Cherokee Drive - Downey Avenue To Lakewood Boulevard

Curb Ramps - Exterior : Curb Ramp , Landings and Transitions

**Northwest Corner Of Stamps Road @ 33.947214903372, -
118.127419352531**

Top Landing

Curb Ramp , Landings and Transitions : Top Landing Clear Length - Landings

Finding

There is not enough top landing clear length.

On-Site Finding 42.00 inches

Recommendation

Provide a level top landing with enough clear length.

Recommendation At least 48.00 inches

Costing Info (Estimated)

Provide compliant landing \$240



Code Reference ADA 406, 406.4,CA 11B-406.5.3

Progress

Record Number	349528	Resolution	None
Progress	Not_Started	Priority	Two
Actual Date		Projected Date	06/30/2019
Actual Cost	\$0.00	Contractor	
Comments	No Comments	New Value	0
Assignment	None		
Designated Staff			

Cherokee Drive - Downey Avenue To Lakewood Boulevard

Curb Ramps - Exterior : Curb Ramp

Northwest Corner Of Tristan Drive @ 33.943986319403, - 118.121053129435

Curb Ramp : No Detectable Warnings

Finding

The curb ramp does not provide a detectable warning surface which includes truncated domes.

On-Site Finding Not Found

Recommendation

Provide compliant detectable warnings to surface.

Recommendation See Recommendation

Costing Info (Estimated)

Provide detectable warning to surface \$248



Code Reference CA 11B-406.5.12

Progress

Record Number	349531	Resolution	None
Progress	Not_Started	Priority	Two
Actual Date		Projected Date	06/30/2019
Actual Cost	\$0.00	Contractor	
Comments	No Comments	New Value	0
Assignment	None		
Designated Staff			

Cherokee Drive - Downey Avenue To Lakewood Boulevard

Curb Ramps - Exterior : Curb Ramp

Northwest Corner Of Tristan Drive @ 33.943986319403, - 118.121053129435

Curb Ramp : Side Flare Slope

Finding

The slope of the curb ramp side flare is greater than allowed.

On-Site Finding 11.50 percent

Recommendation

Provide curb ramp side flares with a compliant slope.

Recommendation Up to 10.00 percent

Costing Info (Estimated)

Install flared sides \$1,300



Code Reference ADA 406, 406.3, CA 11B-406.2.2

Progress

Record Number	349532	Resolution	None
Progress	Not_Started	Priority	Two
Actual Date		Projected Date	06/30/2019
Actual Cost	\$0.00	Contractor	
Comments	No Comments		
Assignment	None	New Value	0
Designated Staff			

Cherokee Drive - Downey Avenue To Lakewood Boulevard

Curb Ramps - Exterior : Curb Ramp , Landings and Transitions

Northwest Corner Of Tristan Drive @ 33.943986319403, - 118.121053129435

Bottom Landing

Finding

The transition from the bottom of the curb ramp to the walk, gutter, or street is abrupt.

On-Site Finding Not Beveled

Recommendation

Patch the transition area at the bottom of the curb ramp so that the transition is flush and free of abrupt changes.

Recommendation See Recommendation

Costing Info (Estimated)

Patch lip at curb ramp \$255

Curb Ramp , Landings and Transitions : Bottom Landing Change in Level - Curb Ramps



Code Reference ADA 302, 406.2

Progress

Record Number	349533	Resolution	None
Progress	Not_Started	Priority	Two
Actual Date		Projected Date	06/30/2019
Actual Cost	\$0.00	Contractor	
Comments	No Comments		
Assignment	None	New Value	0
Designated Staff			

Cherokee Drive - Downey Avenue To Lakewood Boulevard

Curb Ramps - Exterior : Curb Ramp , Landings and Transitions

Northwest Corner Of Tristan Drive @ 33.943986319403, - 118.121053129435

Top Landing

Curb Ramp , Landings and Transitions : Top Landing Slope

Finding

The slope at the top landing is greater than allowed.

On-Site Finding 2.70 percent

Recommendation

Provide a top landing surface that does not exceed the maximum slope and cross slope. Provide a sufficient maneuvering clearance that does not accumulate water.

Recommendation Up to 2.08 percent

Costing Info (Estimated)

Provide compliant landing \$1,260



Code Reference ADA 402, 406.4, 403.3, 406.1, CA 11B-406.5.3

Progress

Record Number	349534	Resolution	None
Progress	Not_Started	Priority	Two
Actual Date		Projected Date	06/30/2019
Actual Cost	\$0.00	Contractor	
Comments	No Comments		
Assignment	None	New Value	0
Designated Staff			

Cherokee Drive - Downey Avenue To Lakewood Boulevard

Curb Ramps - Exterior : Curb Ramp , Landings and Transitions

Northwest Corner Of Tristan Drive @ 33.943986319403, - 118.121053129435

Top Landing

Finding

There is not enough top landing clear length.

On-Site Finding 42.50 inches

Recommendation

Provide a level top landing with enough clear length.

Recommendation At least 48.00 inches

Costing Info (Estimated)

Provide compliant landing \$240

Curb Ramp , Landings and Transitions : Top Landing Clear Length - Landings



Code Reference ADA 406, 406.4,CA 11B-406.5.3

Progress

Record Number	349535	Resolution	None
Progress	Not_Started	Priority	Two
Actual Date		Projected Date	06/30/2019
Actual Cost	\$0.00	Contractor	
Comments	No Comments		
Assignment	None	New Value	0
Designated Staff			

Cherokee Drive - Downey Avenue To Lakewood Boulevard

Sidewalks - Exterior : Sidewalks , Hazards & Gratings

South Side

Bush West Of Brookshire Avenue @ 33.946164681364, -118.125730901957

Sidewalks , Hazards & Gratings : Sidewalk Width at Obstruction

Finding

Sidewalk width at the obstruction is not compliant.

On-Site Finding 30.00 inches

Recommendation

Sidewalk width at the obstruction shall have the recommended value.

Recommendation At least 48.00 inches

Costing Info (Estimated)

\$1,260



Code Reference ADA 206, 302, 403.5.1, CA 11B-403.5

Progress

Record Number	349527	Resolution	None
Progress	Not_Started	Priority	Two
Actual Date		Projected Date	06/30/2019
Actual Cost	\$0.00	Contractor	
Comments	No Comments	New Value	0
Assignment	None		
Designated Staff			

Cherokee Drive - Downey Avenue To Lakewood Boulevard

Sidewalks - Exterior : Sidewalks , Change in Level

South Side

Change In Level At Brookshire Avenue @ 33.945686292043, -118.124859184027

Sidewalks , Change in Level : Change in Level Non Beveled

Finding

There is a change in elevation greater than recommended value.

On-Site Finding 1.00 inches

Recommendation

Ensure that the change in elevation is within the recommended value.

Recommendation Up to 0.25 inches

Costing Info (Estimated)

Remove tripping hazards \$198



Code Reference ADA 206, 302

Progress

Record Number	349517	Resolution	None
Progress	Not_Started	Priority	Two
Actual Date		Projected Date	06/30/2019
Actual Cost	\$0.00	Contractor	
Comments	No Comments	New Value	0
Assignment	None		
Designated Staff			

Cherokee Drive - Downey Avenue To Lakewood Boulevard

Sidewalks - Exterior : Sidewalks , Change in Level

South Side

Change In Level West Of Bellman Avenue @ 33.944791808053, -118.123052716255

Sidewalks , Change in Level : Change in Level Non Beveled

Finding

There is a change in elevation greater than recommended value.

On-Site Finding 0.50 inches

Recommendation

Ensure that the change in elevation is within the recommended value.

Recommendation Up to 0.25 inches

Costing Info (Estimated)

Remove tripping hazards \$198



Code Reference ADA 206, 302

Progress

Record Number	349504	Resolution	None
Progress	Not_Started	Priority	Two
Actual Date		Projected Date	06/30/2019
Actual Cost	\$0.00	Contractor	
Comments	No Comments	New Value	0
Assignment	None		
Designated Staff			

Cherokee Drive - Downey Avenue To Lakewood Boulevard

Sidewalks - Exterior : Sidewalks , Change in Level

South Side

Change In Level West Of Brookshire Avenue @ 33.945853172344, - 118.125109970570

Sidewalks , Change in Level : Change in Level Non Beveled

Finding

There is a change in elevation greater than recommended value.

On-Site Finding 0.62 inches


Recommendation

Ensure that the change in elevation is within the recommended value.

Recommendation Up to 0.25 inches

Costing Info (Estimated)

Remove tripping hazards \$198



Code Reference ADA 206, 302

Progress

Record Number	349513	Resolution	None
Progress	Not_Started	Priority	Two
Actual Date		Projected Date	06/30/2019
Actual Cost	\$0.00	Contractor	
Comments	No Comments		
Assignment	None	New Value	0
Designated Staff			

Cherokee Drive - Downey Avenue To Lakewood Boulevard

Sidewalks - Exterior : Sidewalks , Change in Level

South Side

Change In Level West Of Brookshire Avenue @ 33.945922, -118.125154227018

Sidewalks , Change in Level : Change in Level Non Beveled

Finding

There is a change in elevation greater than recommended value.

On-Site Finding 1.25 inches


Recommendation

Ensure that the change in elevation is within the recommended value.

Recommendation Up to 0.25 inches

Costing Info (Estimated)

Remove tripping hazards \$198



Code Reference ADA 206, 302

Progress

Record Number	349507	Resolution	None
Progress	Not_Started	Priority	Two
Actual Date		Projected Date	06/30/2019
Actual Cost	\$0.00	Contractor	
Comments	No Comments	New Value	0
Assignment	None		
Designated Staff			

Cherokee Drive - Downey Avenue To Lakewood Boulevard

Sidewalks - Exterior : Sidewalks , Change in Level

South Side

Change In Level West Of Brookshire Avenue @ 33.946033402701, - 118.125407695770

Sidewalks , Change in Level : Change in Level Non Beveled

Finding

There is a change in elevation greater than recommended value.

On-Site Finding 1.00 inches

Recommendation

Ensure that the change in elevation is within the recommended value.

Recommendation Up to 0.25 inches

Costing Info (Estimated)

Remove tripping hazards \$198



Code Reference ADA 206, 302

Progress

Record Number	349521	Resolution	None
Progress	Not_Started	Priority	Two
Actual Date		Projected Date	06/30/2019
Actual Cost	\$0.00	Contractor	
Comments	No Comments	New Value	0
Assignment	None		
Designated Staff			

Cherokee Drive - Downey Avenue To Lakewood Boulevard

Sidewalks - Exterior : Sidewalks , Change in Level

South Side

Change In Level West Of Brookshire Avenue @ 33.946037852829, -118.125437269

Sidewalks , Change in Level : Change in Level Non Beveled

Finding

There is a change in elevation greater than recommended value.

On-Site Finding 1.25 inches

Recommendation

Ensure that the change in elevation is within the recommended value.

Recommendation Up to 0.25 inches

Costing Info (Estimated)

Remove tripping hazards \$198



Code Reference ADA 206, 302

Progress

Record Number	349510	Resolution	None
Progress	Not_Started	Priority	Two
Actual Date		Projected Date	06/30/2019
Actual Cost	\$0.00	Contractor	
Comments	No Comments	New Value	0
Assignment	None		
Designated Staff			

Cherokee Drive - Downey Avenue To Lakewood Boulevard

Sidewalks - Exterior : Sidewalks , Change in Level

South Side

Change In Level West Of Brookshire Avenue @ 33.946048978146, - 118.125457316637

Sidewalks , Change in Level : Change in Level Non Beveled

Finding

There is a change in elevation greater than recommended value.

On-Site Finding 0.62 inches

Recommendation

Ensure that the change in elevation is within the recommended value.

Recommendation Up to 0.25 inches

Costing Info (Estimated)

Remove tripping hazards \$198



Code Reference ADA 206, 302

Progress

Record Number	349523	Resolution	None
Progress	Not_Started	Priority	Two
Actual Date		Projected Date	06/30/2019
Actual Cost	\$0.00	Contractor	
Comments	No Comments		
Assignment	None	New Value	0
Designated Staff			

Cherokee Drive - Downey Avenue To Lakewood Boulevard

Sidewalks - Exterior : Sidewalks , Change in Level

South Side

Change In Level West Of Brookshire Avenue @ 33.946558516135, - 118.126507401466

Sidewalks , Change in Level : Change in Level Non Beveled

Finding

There is a change in elevation greater than recommended value.

On-Site Finding 0.50 inches

Recommendation

Ensure that the change in elevation is within the recommended value.

Recommendation Up to 0.25 inches

Costing Info (Estimated)

Remove tripping hazards \$198



Code Reference ADA 206, 302

Progress

Record Number	349520	Resolution	None
Progress	Not_Started	Priority	Two
Actual Date		Projected Date	06/30/2019
Actual Cost	\$0.00	Contractor	
Comments	No Comments		
Assignment	None	New Value	0
Designated Staff			

Cherokee Drive - Downey Avenue To Lakewood Boulevard

Sidewalks - Exterior : Sidewalks , Change in Level

South Side

Change In Level West Of Dolan Avenue @ 33.946719832112, -118.126849383116

Sidewalks , Change in Level : Change in Level Non Beveled

Finding

There is a change in elevation greater than recommended value.

On-Site Finding 0.75 inches

Recommendation

Ensure that the change in elevation is within the recommended value.

Recommendation Up to 0.25 inches

Costing Info (Estimated)

Remove tripping hazards \$198



Code Reference ADA 206, 302

Progress

Record Number	349503	Resolution	None
Progress	Not_Started	Priority	Two
Actual Date		Projected Date	06/30/2019
Actual Cost	\$0.00	Contractor	
Comments	No Comments	New Value	0
Assignment	None		
Designated Staff			

Cherokee Drive - Downey Avenue To Lakewood Boulevard

Sidewalks - Exterior : Sidewalks , Change in Level

South Side

Change In Level West Of Dolan Avenue @ 33.946771008150, -118.126936554909

Sidewalks , Change in Level : Change in Level Non Beveled

Finding

There is a change in elevation greater than recommended value.

On-Site Finding 0.50 inches

Recommendation

Ensure that the change in elevation is within the recommended value.

Recommendation Up to 0.25 inches

Costing Info (Estimated)

Remove tripping hazards \$198



Code Reference ADA 206, 302

Progress

Record Number	349524	Resolution	None
Progress	Not_Started	Priority	Two
Actual Date		Projected Date	06/30/2019
Actual Cost	\$0.00	Contractor	
Comments	No Comments	New Value	0
Assignment	None		
Designated Staff			

Cherokee Drive - Downey Avenue To Lakewood Boulevard

Sidewalks - Exterior : Sidewalks , Change in Level

South Side

Change In Level West Of Dolan Avenue @ 33.947035788035, -118.127448856831

Sidewalks , Change in Level : Change in Level Non Beveled

Finding

There is a change in elevation greater than recommended value.

On-Site Finding 0.62 inches


Recommendation

Ensure that the change in elevation is within the recommended value.

Recommendation Up to 0.25 inches

Costing Info (Estimated)

Remove tripping hazards \$198



Code Reference ADA 206, 302

Progress

Record Number	349514	Resolution	None
Progress	Not_Started	Priority	Two
Actual Date		Projected Date	06/30/2019
Actual Cost	\$0.00	Contractor	
Comments	No Comments	New Value	0
Assignment	None		
Designated Staff			

Cherokee Drive - Downey Avenue To Lakewood Boulevard

Sidewalks - Exterior : Sidewalks , Change in Level

South Side

Change In Level West Of Lakewood Boulevard @ 33.943235339002, - 118.119784444571

Sidewalks , Change in Level : Change in Level Non Beveled

Finding

There is a change in elevation greater than recommended value.

On-Site Finding 0.50 inches

Recommendation

Ensure that the change in elevation is within the recommended value.

Recommendation Up to 0.25 inches

Costing Info (Estimated)

Remove tripping hazards \$198



Code Reference ADA 206, 302

Progress

Record Number	349526	Resolution	None
Progress	Not_Started	Priority	Two
Actual Date		Projected Date	06/30/2019
Actual Cost	\$0.00	Contractor	
Comments	No Comments		
Assignment	None	New Value	0
Designated Staff			

Cherokee Drive - Downey Avenue To Lakewood Boulevard

Sidewalks - Exterior : Sidewalks , Change in Level

South Side

Change In Level West Of Lakewood Boulevard @ 33.943312106191, - 118.119974881411

Sidewalks , Change in Level : Change in Level Non Beveled

Finding

There is a change in elevation greater than recommended value.

On-Site Finding 0.50 inches

Recommendation

Ensure that the change in elevation is within the recommended value.

Recommendation Up to 0.25 inches

Costing Info (Estimated)

Remove tripping hazards \$198



Code Reference ADA 206, 302

Progress

Record Number	349509	Resolution	None
Progress	Not_Started	Priority	Two
Actual Date		Projected Date	06/30/2019
Actual Cost	\$0.00	Contractor	
Comments	No Comments		
Assignment	None	New Value	0
Designated Staff			

Cherokee Drive - Downey Avenue To Lakewood Boulevard

Sidewalks - Exterior : Sidewalks , Change in Level

South Side

Change In Level West Of Lakewood Boulevard @ 33.943763807382, - 118.120933771133

Sidewalks , Change in Level : Change in Level Non Beveled

Finding

There is a change in elevation greater than recommended value.

On-Site Finding 0.50 inches

Recommendation

Ensure that the change in elevation is within the recommended value.

Recommendation Up to 0.25 inches

Costing Info (Estimated)

Remove tripping hazards \$198



Code Reference ADA 206, 302

Progress

Record Number	349522	Resolution	None
Progress	Not_Started	Priority	Two
Actual Date		Projected Date	06/30/2019
Actual Cost	\$0.00	Contractor	
Comments	No Comments	New Value	0
Assignment	None		
Designated Staff			

Cherokee Drive - Downey Avenue To Lakewood Boulevard

Sidewalks - Exterior : Sidewalks , Surface

South Side

Sidewalk West Of Birchdale Avenue @ 33.945563912948, -118.124574869871

Sidewalks , Surface : Cross Slope

Finding

Sidewalk cross slope is not compliant.

On-Site Finding 3.00 percent for 50.00 feet

Recommendation

Repave the sidewalk surface with the recommended cross slope.

Recommendation Up to 2.08 percent

Costing Info (Estimated)

Repave surface \$1,092



Code Reference ADA 206, 302, CA 11B-403.3

Progress

Record Number	349498	Resolution	None
Progress	Not_Started	Priority	Two
Actual Date		Projected Date	06/30/2019
Actual Cost	\$0.00	Contractor	
Comments	No Comments		
Assignment	None	New Value	0
Designated Staff			

Cherokee Drive - Downey Avenue To Lakewood Boulevard

Sidewalks - Exterior : Sidewalks , Surface

South Side

Sidewalk West Of Brookshire Avenue @ 33.946015602189, -118.125413060188

Sidewalks , Surface : Cross Slope

Finding

Sidewalk cross slope is not compliant.

On-Site Finding 3.70 percent for 20.00 feet

Recommendation

Repave the sidewalk surface with the recommended cross slope.

Recommendation Up to 2.08 percent

Costing Info (Estimated)

Repave surface \$1,092



Code Reference ADA 206, 302, CA 11B-403.3

Progress

Record Number	349499	Resolution	None
Progress	Not_Started	Priority	Two
Actual Date		Projected Date	06/30/2019
Actual Cost	\$0.00	Contractor	
Comments	No Comments	New Value	0
Assignment	None		
Designated Staff			

Cherokee Drive - Downey Avenue To Lakewood Boulevard

Sidewalks - Exterior : Sidewalks

South Side

Sidewalk West Of Brookshire Avenue @ 33.946021164850, -118.125423789024

Sidewalks : Missing Sidewalk

Finding

Section of sidewalk is missing and consists of dirt, grass or gravel.

On-Site Finding 1.00 feet

Recommendation

Provide a compliant sidewalk for the missing section.

Recommendation See Recommendation

Costing Info (Estimated)

\$1,260



Code Reference ADA 206, 302,CA 11B-302,CA 11B-206

Progress

Record Number	349501	Resolution	None
Progress	Not_Started	Priority	Two
Actual Date		Projected Date	06/30/2019
Actual Cost	\$0.00	Contractor	
Comments	No Comments	New Value	0
Assignment	None		
Designated Staff			

Cherokee Drive - Downey Avenue To Lakewood Boulevard

Sidewalks - Exterior : Sidewalks , Surface

South Side

Sidewalk West Of Brookshire Avenue @ 33.946510677545, -118.126414865255

Sidewalks , Surface : Cross Slope

Finding

Sidewalk cross slope is not compliant.

On-Site Finding 3.20 percent for 20.00 feet

Recommendation

Repave the sidewalk surface with the recommended cross slope.

Recommendation Up to 2.08 percent

Costing Info (Estimated)

Repave surface \$1,092



Code Reference ADA 206, 302, CA 11B-403.3

Progress

Record Number	349497	Resolution	None
Progress	Not_Started	Priority	Two
Actual Date		Projected Date	06/30/2019
Actual Cost	\$0.00	Contractor	
Comments	No Comments		
Assignment	None	New Value	0
Designated Staff			

Cherokee Drive - Downey Avenue To Lakewood Boulevard

Sidewalks - Exterior : Sidewalks

South Side

Sidewalk West Of Dolan Avenue @ 33.947178190321, -118.127729147673

Sidewalks : Missing Sidewalk

Finding

Section of sidewalk is missing and consists of dirt, grass or gravel.

On-Site Finding 5.00 feet

Recommendation

Provide a compliant sidewalk for the missing section.

Recommendation See Recommendation

Costing Info (Estimated)

\$1,260



Code Reference ADA 206, 302,CA 11B-302,CA 11B-206

Progress

Record Number	349502	Resolution	None
Progress	Not_Started	Priority	Two
Actual Date		Projected Date	06/30/2019
Actual Cost	\$0.00	Contractor	
Comments	No Comments	New Value	0
Assignment	None		
Designated Staff			

Cherokee Drive - Downey Avenue To Lakewood Boulevard

Sidewalks - Exterior : Sidewalks , Surface

South Side

Sidewalk West Of Lakewood Boulevard @ 33.943312106191, -118.119974881411

Sidewalks , Surface : Cross Slope

Finding

Sidewalk cross slope is not compliant.

On-Site Finding 4.20 percent for 15.00 feet

Recommendation

Repave the sidewalk surface with the recommended cross slope.

Recommendation Up to 2.08 percent

Costing Info (Estimated)

Repave surface \$1,092



Code Reference ADA 206, 302, CA 11B-403.3

Progress

Record Number	349496	Resolution	None
Progress	Not_Started	Priority	Two
Actual Date		Projected Date	06/30/2019
Actual Cost	\$0.00	Contractor	
Comments	No Comments	New Value	0
Assignment	None		
Designated Staff			

Cherokee Drive - Downey Avenue To Lakewood Boulevard

Sidewalks - Exterior : Sidewalks , Surface

South Side

Sidewalk West Of Lakewood Boulevard @ 33.943880626265, -118.121201992035

Sidewalks , Surface : Cross Slope

Finding

Sidewalk cross slope is not compliant.

On-Site Finding 2.70 percent for 60.00 feet

Recommendation

Repave the sidewalk surface with the recommended cross slope.

Recommendation Up to 2.08 percent

Costing Info (Estimated)

Repave surface \$1,092



Code Reference ADA 206, 302, CA 11B-403.3

Progress

Record Number	349500	Resolution	None
Progress	Not_Started	Priority	Two
Actual Date		Projected Date	06/30/2019
Actual Cost	\$0.00	Contractor	
Comments	No Comments		
Assignment	None	New Value	0
Designated Staff			

Cherokee Drive - Downey Avenue To Lakewood Boulevard

Sidewalks - Exterior : Sidewalks , Hazards & Gratings

South Side

Southeast Corner Of Bellman Avenue @ 33.944219956398, -118.121914118528

Sidewalks , Hazards & Gratings : Curb is on Path of Travel

Finding

There is a curb on the designated path of travel.

On-Site Finding Not Compliant

Recommendation

Provide a compliant curb ramp.

Recommendation See Recommendation

Costing Info (Estimated)

Install curb ramp \$2,500



Code Reference ADA 402, 303, 406, 403.4, 303.4

Progress

Record Number	349518	Resolution	None
Progress	Not_Started	Priority	Two
Actual Date		Projected Date	06/30/2019
Actual Cost	\$0.00	Contractor	
Comments	No Comments	New Value	0
Assignment	None		
Designated Staff			

Cherokee Drive - Downey Avenue To Lakewood Boulevard

Sidewalks - Exterior : Sidewalks , Hazards & Gratings

South Side

Southeast Corner Of Birchdale Avenue @ 33.944871911480, -118.123217672110

Sidewalks , Hazards & Gratings : Curb is on Path of Travel

Finding

There is a curb on the designated path of travel.

On-Site Finding Not Compliant

Recommendation

Provide a compliant curb ramp.

Recommendation See Recommendation

Costing Info (Estimated)

Install curb ramp \$2,500



Code Reference ADA 402, 303, 406, 403.4, 303.4

Progress

Record Number	349511	Resolution	None
Progress	Not_Started	Priority	Two
Actual Date		Projected Date	06/30/2019
Actual Cost	\$0.00	Contractor	
Comments	No Comments	New Value	0
Assignment	None		
Designated Staff			

Cherokee Drive - Downey Avenue To Lakewood Boulevard

Sidewalks - Exterior : Sidewalks , Hazards & Gratings

South Side

Southeast Corner Of Stamps Road @ 33.947045800703, -118.127462267876

Sidewalks , Hazards & Gratings : Curb is on Path of Travel

Finding

There is a curb on the designated path of travel.

On-Site Finding Not Compliant


Recommendation

Provide a compliant curb ramp.

Recommendation See Recommendation

Costing Info (Estimated)

Install curb ramp \$2,500



Code Reference ADA 402, 303, 406, 403.4, 303.4

Progress

Record Number	349505	Resolution	None
Progress	Not_Started	Priority	Two
Actual Date		Projected Date	06/30/2019
Actual Cost	\$0.00	Contractor	
Comments	No Comments	New Value	0
Assignment	None		
Designated Staff			

Cherokee Drive - Downey Avenue To Lakewood Boulevard

Sidewalks - Exterior : Sidewalks , Hazards & Gratings

South Side

Southwest Corner Of Birchdale Avenue @ 33.944953127378, -118.123361170292

Sidewalks , Hazards & Gratings : Curb is on Path of Travel

Finding

There is a curb on the designated path of travel.

On-Site Finding Not Compliant

Recommendation

Provide a compliant curb ramp.

Recommendation See Recommendation

Costing Info (Estimated)

Install curb ramp \$2,500



Code Reference ADA 402, 303, 406, 403.4, 303.4

Progress

Record Number	349506	Resolution	None
Progress	Not_Started	Priority	Two
Actual Date		Projected Date	06/30/2019
Actual Cost	\$0.00	Contractor	
Comments	No Comments	New Value	0
Assignment	None		
Designated Staff			

Cherokee Drive - Downey Avenue To Lakewood Boulevard

Sidewalks - Exterior : Sidewalks , Hazards & Gratings

South Side

Southwest Corner Of Dolan Avenue @ 33.947088076402, -118.127556145191

Sidewalks , Hazards & Gratings : Curb is on Path of Travel

Finding

There is a curb on the designated path of travel.

On-Site Finding Not Compliant

Recommendation

Provide a compliant curb ramp.

Recommendation See Recommendation

Costing Info (Estimated)

Install curb ramp \$2,500



Code Reference ADA 402, 303, 406, 403.4, 303.4

Progress

Record Number	349525	Resolution	None
Progress	Not_Started	Priority	Two
Actual Date		Projected Date	06/30/2019
Actual Cost	\$0.00	Contractor	
Comments	No Comments	New Value	0
Assignment	None		
Designated Staff			

Cherokee Drive - Downey Avenue To Lakewood Boulevard

Sidewalks - Exterior : Sidewalks , Hazards & Gratings

South Side

Tree West Of Brookshire Avenue @ 33.945956637966, -118.125308454037

Sidewalks , Hazards & Gratings : Overhead Obstruction Height

Finding

Overhead obstruction height is not compliant.

On-Site Finding 40.00 inches

Recommendation

Provide a compliant vertical clearance height.

Recommendation At least 80.00 inches

Costing Info (Estimated)

Unassigned



Code Reference ADA 206, 307.4, CA 11B-307.4

Progress

Record Number	349508	Resolution	None
Progress	Not_Started	Priority	Two
Actual Date		Projected Date	06/30/2019
Actual Cost	\$0.00	Contractor	
Comments	No Comments		
Assignment	None	New Value	0
Designated Staff			

Cherokee Drive - Downey Avenue To Lakewood Boulevard

Sidewalks - Exterior : Sidewalks , Hazards & Gratings

South Side

Tree West Of Dolan Avenue @ 33.946828859288, -118.127059936523

Sidewalks , Hazards & Gratings : Overhead Obstruction Height

Finding

Overhead obstruction height is not compliant.

On-Site Finding 55.00 inches

Recommendation

Provide a compliant vertical clearance height.

Recommendation At least 80.00 inches

Costing Info (Estimated)

Unassigned



Code Reference ADA 206, 307.4, CA 11B-307.4

Progress

Record Number	349519	Resolution	None
Progress	Not_Started	Priority	Two
Actual Date		Projected Date	06/30/2019
Actual Cost	\$0.00	Contractor	
Comments	No Comments		
Assignment	None	New Value	0
Designated Staff			

Cherokee Drive - Downey Avenue To Lakewood Boulevard

Sidewalks - Exterior : Sidewalks , Hazards & Gratings

South Side

Tree West Of Dolan Avenue @ 33.946877810220, -118.127141743898

Sidewalks , Hazards & Gratings : Overhead Obstruction Height

Finding

Overhead obstruction height is not compliant.

On-Site Finding 60.00 inches

Recommendation

Provide a compliant vertical clearance height.

Recommendation At least 80.00 inches

Costing Info (Estimated)

Unassigned



Code Reference ADA 206, 307.4, CA 11B-307.4

Progress

Record Number	349512	Resolution	None
Progress	Not_Started	Priority	Two
Actual Date		Projected Date	06/30/2019
Actual Cost	\$0.00	Contractor	
Comments	No Comments		
Assignment	None	New Value	0
Designated Staff			

Cherokee Drive - Downey Avenue To Lakewood Boulevard

Sidewalks - Exterior : Sidewalks , Hazards & Gratings

South Side

Tree West Of Lakewood Boulevard @ 33.944122051450, -118.121742457151

Sidewalks , Hazards & Gratings : Overhead Obstruction Height

Finding

Overhead obstruction height is not compliant.

On-Site Finding 78.00 inches

Recommendation

Provide a compliant vertical clearance height.

Recommendation At least 80.00 inches

Costing Info (Estimated)

Unassigned



Code Reference ADA 206, 307.4,CA 11B-307.4

Progress

Record Number	349515	Resolution	None
Progress	Not_Started	Priority	Two
Actual Date		Projected Date	06/30/2019
Actual Cost	\$0.00	Contractor	
Comments	No Comments		
Assignment	None	New Value	0
Designated Staff			

Cherokee Drive - Downey Avenue To Lakewood Boulevard

Sidewalks - Exterior : Sidewalks , Hazards & Gratings

South Side

Tree West Of Lakewood Boulevard @ 33.944160990931, -118.121810853481

Sidewalks , Hazards & Gratings : Overhead Obstruction Height

Finding

Overhead obstruction height is not compliant.

On-Site Finding 78.00 inches

Recommendation

Provide a compliant vertical clearance height.

Recommendation At least 80.00 inches

Costing Info (Estimated)

Unassigned



Code Reference ADA 206, 307.4, CA 11B-307.4

Progress

Record Number	349516	Resolution	None
Progress	Not_Started	Priority	Two
Actual Date		Projected Date	06/30/2019
Actual Cost	\$0.00	Contractor	
Comments	No Comments		
Assignment	None	New Value	0
Designated Staff			

Cherokee Drive - Downey Avenue To Lakewood Boulevard

Curb Ramps - Exterior : Curb Ramp

Southeast Corner Of Brookshire Avenue @ 33.945657366091, - 118.124804198742

Curb Ramp : No Detectable Warnings

Finding

The curb ramp does not provide a detectable warning surface which includes truncated domes.

On-Site Finding Not Found

Recommendation

Provide compliant detectable warnings to surface.

Recommendation See Recommendation

Costing Info (Estimated)

Provide detectable warning to surface \$248



Code Reference CA 11B-406.5.12

Progress

Record Number	349484	Resolution	None
Progress	Not_Started	Priority	Two
Actual Date		Projected Date	06/30/2019
Actual Cost	\$0.00	Contractor	
Comments	No Comments	New Value	0
Assignment	None		
Designated Staff			

Cherokee Drive - Downey Avenue To Lakewood Boulevard

Curb Ramps - Exterior : Curb Ramp

Southeast Corner Of Brookshire Avenue @ 33.945657366091, - 118.124804198742

Curb Ramp : Not Wholly Contained Within The Marked Crossing

Finding

The curb ramp is not wholly contained within the marked crossing.

On-Site Finding Not Found

Recommendation

Provide a marked crossing on the path of travel; make certain the curb ramp is wholly contained within the marked crossing.

Recommendation See Recommendation

Costing Info (Estimated)

Install crosswalk \$800



Code Reference ADA 406, 406.5

Progress

Record Number	349485	Resolution	None
Progress	Not_Started	Priority	Two
Actual Date		Projected Date	06/30/2019
Actual Cost	\$0.00	Contractor	
Comments	No Comments	New Value	0
Assignment	None		
Designated Staff			

Cherokee Drive - Downey Avenue To Lakewood Boulevard

Curb Ramps - Exterior : Curb Ramp

Southeast Corner Of Brookshire Avenue @ 33.945657366091, - 118.124804198742

Curb Ramp : Curb Ramp Slope

Finding

The running slope is greater than allowed.

On-Site Finding 10.10 percent

Recommendation

Provide a compliant curb ramp.

Recommendation Up to 8.33 percent

Costing Info (Estimated)

Install curb ramp \$1,300



Code Reference ADA 406, 406.1, 405.2, CA 11B-406

Progress

Record Number	349486	Resolution	None
Progress	Not_Started	Priority	Two
Actual Date		Projected Date	06/30/2019
Actual Cost	\$0.00	Contractor	
Comments	No Comments	New Value	0
Assignment	None		
Designated Staff			

Cherokee Drive - Downey Avenue To Lakewood Boulevard

Curb Ramps - Exterior : Curb Ramp

Southeast Corner Of Brookshire Avenue @ 33.945657366091, - 118.124804198742

Curb Ramp : Curb Ramp - Cross Slope

Finding

The cross slope is greater than allowed.

On-Site Finding 3.70 percent

Recommendation

Provide a compliant curb ramp.

Recommendation Up to 2.08 percent

Costing Info (Estimated)

Install curb ramp \$1,300



Code Reference ADA 402, 406.1, 405.3, CA 11B-406.5.7

Progress

Record Number	349487	Resolution	None
Progress	Not_Started	Priority	Two
Actual Date		Projected Date	06/30/2019
Actual Cost	\$0.00	Contractor	
Comments	No Comments	New Value	0
Assignment	None		
Designated Staff			

Cherokee Drive - Downey Avenue To Lakewood Boulevard

Curb Ramps - Exterior : Curb Ramp

Southeast Corner Of Brookshire Avenue @ 33.945657366091, - 118.124804198742

Curb Ramp : Side Flare Slope

Finding

The slope of the curb ramp side flare is greater than allowed.

On-Site Finding 25.90 percent

Recommendation

Provide curb ramp side flares with a compliant slope.

Recommendation Up to 10.00 percent

Costing Info (Estimated)

Install flared sides \$1,300



Code Reference ADA 406, 406.3, CA 11B-406.2.2

Progress

Record Number	349488	Resolution	None
Progress	Not_Started	Priority	Two
Actual Date		Projected Date	06/30/2019
Actual Cost	\$0.00	Contractor	
Comments	No Comments		
Assignment	None	New Value	0
Designated Staff			

Cherokee Drive - Downey Avenue To Lakewood Boulevard

Curb Ramps - Exterior : Curb Ramp , Landings and Transitions

Southeast Corner Of Brookshire Avenue @ 33.945657366091, - 118.124804198742

Bottom Landing

Curb Ramp , Landings and Transitions : Bottom Landing Of Diagonal Curb Ramp - Clear Space

Finding

There is less than the required clear space.

On-Site Finding 9.00 inches

Recommendation

Provide sufficient clear space at the bottom of the curb ramp that does not accumulate water.

Recommendation At least 48.00 inches

Costing Info (Estimated)

Provide compliant landing \$255



Code Reference ADA 406, 406.6, 406.1, 405.10

Progress

Record Number	349489	Resolution	None
Progress	Not_Started	Priority	Two
Actual Date		Projected Date	06/30/2019
Actual Cost	\$0.00	Contractor	
Comments	No Comments		
Assignment	None	New Value	0
Designated Staff			

Cherokee Drive - Downey Avenue To Lakewood Boulevard

Curb Ramps - Exterior : Curb Ramp , Landings and Transitions

Southeast Corner Of Brookshire Avenue @ 33.945657366091, - 118.124804198742

Bottom Landing

Curb Ramp , Landings and Transitions : Bottom Landing Change in Level - Curb Ramps

Finding

The transition from the bottom of the curb ramp to the walk, gutter, or street is abrupt.

On-Site Finding Not Beveled

Recommendation

Patch the transition area at the bottom of the curb ramp so that the transition is flush and free of abrupt changes.

Recommendation See Recommendation

Costing Info (Estimated)

Patch lip at curb ramp \$255



Code Reference ADA 302, 406.2

Progress

Record Number	349490	Resolution	None
Progress	Not_Started	Priority	Two
Actual Date		Projected Date	06/30/2019
Actual Cost	\$0.00	Contractor	
Comments	No Comments		
Assignment	None	New Value	0
Designated Staff			

Cherokee Drive - Downey Avenue To Lakewood Boulevard

Curb Ramps - Exterior : Curb Ramp , Landings and Transitions

Southeast Corner Of Brookshire Avenue @ 33.945657366091, - 118.124804198742

Top Landing

Curb Ramp , Landings and Transitions : Top Landing Clear Length - Landings

Finding

There is not enough top landing clear length.

On-Site Finding 28.50 inches

Recommendation

Provide a level top landing with enough clear length.

Recommendation At least 48.00 inches

Costing Info (Estimated)

Provide compliant landing \$240



Code Reference ADA 406, 406.4, CA 11B-406.5.3

Progress

Record Number	349491	Resolution	None
Progress	Not_Started	Priority	Two
Actual Date		Projected Date	06/30/2019
Actual Cost	\$0.00	Contractor	
Comments	No Comments		
Assignment	None	New Value	0
Designated Staff			

Cherokee Drive - Downey Avenue To Lakewood Boulevard

Curb Ramps - Exterior : Curb Ramp

Southeast Corner Of Dolan Avenue @ 33.946589666830, - 118.126599937677

Curb Ramp : No Detectable Warnings

Finding

The curb ramp does not provide a detectable warning surface which includes truncated domes.

On-Site Finding Not Found

Recommendation

Provide compliant detectable warnings to surface.

Recommendation See Recommendation

Costing Info (Estimated)

Provide detectable warning to surface \$248



Code Reference CA 11B-406.5.12

Progress

Record Number	349549	Resolution	None
Progress	Not_Started	Priority	Two
Actual Date		Projected Date	06/30/2019
Actual Cost	\$0.00	Contractor	
Comments	No Comments	New Value	0
Assignment	None		
Designated Staff			

Cherokee Drive - Downey Avenue To Lakewood Boulevard

Curb Ramps - Exterior : Curb Ramp

Southeast Corner Of Dolan Avenue @ 33.946589666830, - 118.126599937677

Curb Ramp : Curb Ramp Slope

Finding

The running slope is greater than allowed.

On-Site Finding 12.80 percent

Recommendation

Provide a compliant curb ramp.

Recommendation Up to 8.33 percent

Costing Info (Estimated)

Install curb ramp \$1,300



Code Reference ADA 406, 406.1, 405.2, CA 11B-406

Progress

Record Number	349550	Resolution	None
Progress	Not_Started	Priority	Two
Actual Date		Projected Date	06/30/2019
Actual Cost	\$0.00	Contractor	
Comments	No Comments	New Value	0
Assignment	None		
Designated Staff			

Cherokee Drive - Downey Avenue To Lakewood Boulevard

Curb Ramps - Exterior : Curb Ramp

Southeast Corner Of Dolan Avenue @ 33.946589666830, - 118.126599937677

Curb Ramp : Curb Ramp - Cross Slope

Finding

The cross slope is greater than allowed.

On-Site Finding 3.00 percent

Recommendation

Provide a compliant curb ramp.

Recommendation Up to 2.08 percent

Costing Info (Estimated)

Install curb ramp \$1,300



Code Reference ADA 402, 406.1, 405.3, CA 11B-406.5.7

Progress

Record Number	349551	Resolution	None
Progress	Not_Started	Priority	Two
Actual Date		Projected Date	06/30/2019
Actual Cost	\$0.00	Contractor	
Comments	No Comments	New Value	0
Assignment	None		
Designated Staff			

Cherokee Drive - Downey Avenue To Lakewood Boulevard

Curb Ramps - Exterior : Curb Ramp

**Southeast Corner Of Dolan Avenue @ 33.946589666830, -
118.126599937677**

Curb Ramp : Side Flare Slope

Finding

The slope of the curb ramp side flare is greater than allowed.

On-Site Finding 19.80 percent

Recommendation

Provide curb ramp side flares with a compliant slope.

Recommendation Up to 10.00 percent

Costing Info (Estimated)

Install flared sides \$1,300



Code Reference ADA 406, 406.3,CA 11B-406.2.2

Progress

Record Number	349552	Resolution	None
Progress	Not_Started	Priority	Two
Actual Date		Projected Date	06/30/2019
Actual Cost	\$0.00	Contractor	
Comments	No Comments		
Assignment	None	New Value	0
Designated Staff			

Cherokee Drive - Downey Avenue To Lakewood Boulevard

Curb Ramps - Exterior : Curb Ramp

Southeast Corner Of Dolan Avenue @ 33.946589666830, - 118.126599937677

Bottom Landing

Curb Ramp : Bottom Landing Slope

Finding

The bottom landing of the curb ramp is on the street, and the slope of the bottom landing is not compliant.

On-Site Finding 7.20 percent

Recommendation

Ensure the bottom landing slope is compliant and provides a smooth transition.

Recommendation Up to 5.00 percent

Costing Info (Estimated)

Repave landing \$1,260



Code Reference ADA 406, 406.2, CA 11B-406.5.8

Progress

Record Number	349553	Resolution	None
Progress	Not_Started	Priority	Two
Actual Date		Projected Date	06/30/2019
Actual Cost	\$0.00	Contractor	
Comments	No Comments	New Value	0
Assignment	None		
Designated Staff			

Cherokee Drive - Downey Avenue To Lakewood Boulevard

Curb Ramps - Exterior : Curb Ramp , Landings and Transitions

**Southeast Corner Of Dolan Avenue @ 33.946589666830, -
118.126599937677**

Bottom Landing

Finding

The transition from the bottom of the curb ramp to the walk, gutter, or street is abrupt.

On-Site Finding Not Beveled

Recommendation

Patch the transition area at the bottom of the curb ramp so that the transition is flush and free of abrupt changes.

Recommendation See Recommendation

Costing Info (Estimated)

Patch lip at curb ramp \$255

Curb Ramp , Landings and Transitions : Bottom Landing Change in Level - Curb Ramps



Code Reference ADA 302, 406.2

Progress

Record Number	349554	Resolution	None
Progress	Not_Started	Priority	Two
Actual Date		Projected Date	06/30/2019
Actual Cost	\$0.00	Contractor	
Comments	No Comments		
Assignment	None	New Value	0
Designated Staff			

Cherokee Drive - Downey Avenue To Lakewood Boulevard

Curb Ramps - Exterior : Curb Ramp , Landings and Transitions

Southeast Corner Of Dolan Avenue @ 33.946589666830, - 118.126599937677

Top Landing

Finding

There is not enough top landing clear length.

On-Site Finding 0.00 inches

Recommendation

Provide a level top landing with enough clear length.

Recommendation At least 48.00 inches

Costing Info (Estimated)

Provide compliant landing \$240

Curb Ramp , Landings and Transitions : Top Landing Clear Length - Landings



Code Reference ADA 406, 406.4,CA 11B-406.5.3

Progress

Record Number	349555	Resolution	None
Progress	Not_Started	Priority	Two
Actual Date		Projected Date	06/30/2019
Actual Cost	\$0.00	Contractor	
Comments	No Comments	New Value	0
Assignment	None		
Designated Staff			

Cherokee Drive - Downey Avenue To Lakewood Boulevard

Curb Ramps - Exterior : Curb Ramp

Southwest Corner Of Bellman Avenue @ 33.944273359050, - 118.122046887875

Curb Ramp : No Detectable Warnings

Finding

The curb ramp does not provide a detectable warning surface which includes truncated domes.

On-Site Finding Not Found

Recommendation

Provide compliant detectable warnings to surface.

Recommendation See Recommendation

Costing Info (Estimated)

Provide detectable warning to surface \$248



Code Reference CA 11B-406.5.12

Progress

Record Number	349536	Resolution	None
Progress	Not_Started	Priority	Two
Actual Date		Projected Date	06/30/2019
Actual Cost	\$0.00	Contractor	
Comments	No Comments	New Value	0
Assignment	None		
Designated Staff			

Cherokee Drive - Downey Avenue To Lakewood Boulevard

Curb Ramps - Exterior : Curb Ramp

Southwest Corner Of Bellman Avenue @ 33.944273359050, - 118.122046887875

Curb Ramp : Curb Ramp Slope

Finding

The running slope is greater than allowed.

On-Site Finding 10.10 percent

Recommendation

Provide a compliant curb ramp.

Recommendation Up to 8.33 percent

Costing Info (Estimated)

Install curb ramp \$1,300



Code Reference ADA 406, 406.1, 405.2, CA 11B-406

Progress

Record Number	349537	Resolution	None
Progress	Not_Started	Priority	Two
Actual Date		Projected Date	06/30/2019
Actual Cost	\$0.00	Contractor	
Comments	No Comments	New Value	0
Assignment	None		
Designated Staff			

Cherokee Drive - Downey Avenue To Lakewood Boulevard

Curb Ramps - Exterior : Curb Ramp

Southwest Corner Of Bellman Avenue @ 33.944273359050, - 118.122046887875

Curb Ramp : Side Flare Slope

Finding

The slope of the curb ramp side flare is greater than allowed.

On-Site Finding 15.10 percent

Recommendation

Provide curb ramp side flares with a compliant slope.

Recommendation Up to 10.00 percent

Costing Info (Estimated)

Install flared sides \$1,300



Code Reference ADA 406, 406.3, CA 11B-406.2.2

Progress

Record Number	349538	Resolution	None
Progress	Not_Started	Priority	Two
Actual Date		Projected Date	06/30/2019
Actual Cost	\$0.00	Contractor	
Comments	No Comments		
Assignment	None	New Value	0
Designated Staff			

Cherokee Drive - Downey Avenue To Lakewood Boulevard

Curb Ramps - Exterior : Curb Ramp

Southwest Corner Of Bellman Avenue @ 33.944273359050, - 118.122046887875

Bottom Landing

Curb Ramp : Bottom Landing Slope

Finding

The bottom landing of the curb ramp is on the street, and the slope of the bottom landing is not compliant.

On-Site Finding 11.00 percent

Recommendation

Ensure the bottom landing slope is compliant and provides a smooth transition.

Recommendation Up to 5.00 percent

Costing Info (Estimated)

Repave landing \$1,260



Code Reference ADA 406, 406.2, CA 11B-406.5.8

Progress

Record Number	349539	Resolution	None
Progress	Not_Started	Priority	Two
Actual Date		Projected Date	06/30/2019
Actual Cost	\$0.00	Contractor	
Comments	No Comments	New Value	0
Assignment	None		
Designated Staff			

Cherokee Drive - Downey Avenue To Lakewood Boulevard

Curb Ramps - Exterior : Curb Ramp , Landings and Transitions

Southwest Corner Of Bellman Avenue @ 33.944273359050, - 118.122046887875

Bottom Landing

Curb Ramp , Landings and Transitions : Bottom Landing Change in Level - Curb Ramps

Finding

The transition from the bottom of the curb ramp to the walk, gutter, or street is abrupt.

On-Site Finding Not Beveled

Recommendation

Patch the transition area at the bottom of the curb ramp so that the transition is flush and free of abrupt changes.

Recommendation See Recommendation

Costing Info (Estimated)

Patch lip at curb ramp \$255



Code Reference ADA 302, 406.2

Progress

Record Number	349540	Resolution	None
Progress	Not_Started	Priority	Two
Actual Date		Projected Date	06/30/2019
Actual Cost	\$0.00	Contractor	
Comments	No Comments	New Value	0
Assignment	None		
Designated Staff			

Cherokee Drive - Downey Avenue To Lakewood Boulevard

Curb Ramps - Exterior : Curb Ramp , Landings and Transitions

**Southwest Corner Of Bellman Avenue @ 33.944273359050, -
118.122046887875**

Top Landing

Curb Ramp , Landings and Transitions : Top Landing Slope

Finding

The slope at the top landing is greater than allowed.

On-Site Finding 5.80 percent

Recommendation

Provide a top landing surface that does not exceed the maximum slope and cross slope. Provide a sufficient maneuvering clearance that does not accumulate water.

Recommendation Up to 2.08 percent

Costing Info (Estimated)

Provide compliant landing \$1,260



Code Reference ADA 402, 406.4, 403.3, 406.1, CA 11B-406.5.3

Progress

Record Number	349541	Resolution	None
Progress	Not_Started	Priority	Two
Actual Date		Projected Date	06/30/2019
Actual Cost	\$0.00	Contractor	
Comments	No Comments	New Value	0
Assignment	None		
Designated Staff			

Cherokee Drive - Downey Avenue To Lakewood Boulevard

Curb Ramps - Exterior : Curb Ramp , Landings and Transitions

**Southwest Corner Of Bellman Avenue @ 33.944273359050, -
118.122046887875**

Top Landing

Curb Ramp , Landings and Transitions : Top Landing Clear Length -
Landings

Finding

There is not enough top landing clear length.

On-Site Finding 34.00 inches

Recommendation

Provide a level top landing with enough clear length.

Recommendation At least 48.00 inches

Costing Info (Estimated)

Provide compliant landing \$240



Code Reference ADA 406, 406.4, CA 11B-406.5.3

Progress

Record Number	349542	Resolution	None
Progress	Not_Started	Priority	Two
Actual Date		Projected Date	06/30/2019
Actual Cost	\$0.00	Contractor	
Comments	No Comments		
Assignment	None	New Value	0
Designated Staff			

Cherokee Drive - Downey Avenue To Lakewood Boulevard

Curb Ramps - Exterior : Curb Ramp

Southwest Corner Of Brookshire Avenue @ 33.945773069840, - 118.125025480986

Curb Ramp : No Detectable Warnings

Finding

The curb ramp does not provide a detectable warning surface which includes truncated domes.

On-Site Finding Not Found

Recommendation

Provide compliant detectable warnings to surface.

Recommendation See Recommendation

Costing Info (Estimated)

Provide detectable warning to surface \$248



Code Reference CA 11B-406.5.12

Progress

Record Number	349543	Resolution	None
Progress	Not_Started	Priority	Two
Actual Date		Projected Date	06/30/2019
Actual Cost	\$0.00	Contractor	
Comments	No Comments	New Value	0
Assignment	None		
Designated Staff			

Cherokee Drive - Downey Avenue To Lakewood Boulevard

Curb Ramps - Exterior : Curb Ramp

Southwest Corner Of Brookshire Avenue @ 33.945773069840, - 118.125025480986

Curb Ramp : Not Wholly Contained Within The Marked Crossing

Finding

The curb ramp is not wholly contained within the marked crossing.

On-Site Finding Not Found

Recommendation

Provide a marked crossing on the path of travel; make certain the curb ramp is wholly contained within the marked crossing.

Recommendation See Recommendation

Costing Info (Estimated)

Install crosswalk \$800



Code Reference ADA 406, 406.5

Progress

Record Number	349544	Resolution	None
Progress	Not_Started	Priority	Two
Actual Date		Projected Date	06/30/2019
Actual Cost	\$0.00	Contractor	
Comments	No Comments	New Value	0
Assignment	None		
Designated Staff			

Cherokee Drive - Downey Avenue To Lakewood Boulevard

Curb Ramps - Exterior : Curb Ramp

Southwest Corner Of Brookshire Avenue @ 33.945773069840, - 118.125025480986

Curb Ramp : Curb Ramp Slope

Finding

The running slope is greater than allowed.

On-Site Finding 15.50 percent

Recommendation

Provide a compliant curb ramp.

Recommendation Up to 8.33 percent

Costing Info (Estimated)

Install curb ramp \$1,300



Code Reference ADA 406, 406.1, 405.2, CA 11B-406

Progress

Record Number	349545	Resolution	None
Progress	Not_Started	Priority	Two
Actual Date		Projected Date	06/30/2019
Actual Cost	\$0.00	Contractor	
Comments	No Comments	New Value	0
Assignment	None		
Designated Staff			

Cherokee Drive - Downey Avenue To Lakewood Boulevard

Curb Ramps - Exterior : Curb Ramp

Southwest Corner Of Brookshire Avenue @ 33.945773069840, - 118.125025480986

Curb Ramp : Side Flare Slope

Finding

The slope of the curb ramp side flare is greater than allowed.

On-Site Finding 11.30 percent

Recommendation

Provide curb ramp side flares with a compliant slope.

Recommendation Up to 10.00 percent

Costing Info (Estimated)

Install flared sides \$1,300



Code Reference ADA 406, 406.3, CA 11B-406.2.2

Progress

Record Number	349546	Resolution	None
Progress	Not_Started	Priority	Two
Actual Date		Projected Date	06/30/2019
Actual Cost	\$0.00	Contractor	
Comments	No Comments		
Assignment	None	New Value	0
Designated Staff			

Cherokee Drive - Downey Avenue To Lakewood Boulevard

Curb Ramps - Exterior : Curb Ramp , Landings and Transitions

Southwest Corner Of Brookshire Avenue @ 33.945773069840, - 118.125025480986

Top Landing

Curb Ramp , Landings and Transitions : Top Landing Slope

Finding

The slope at the top landing is greater than allowed.

On-Site Finding 2.60 percent

Recommendation

Provide a top landing surface that does not exceed the maximum slope and cross slope. Provide a sufficient maneuvering clearance that does not accumulate water.

Recommendation Up to 2.08 percent

Costing Info (Estimated)

Provide compliant landing \$1,260



Code Reference ADA 402, 406.4, 403.3, 406.1, CA 11B-406.5.3

Progress

Record Number	349547	Resolution	None
Progress	Not_Started	Priority	Two
Actual Date		Projected Date	06/30/2019
Actual Cost	\$0.00	Contractor	
Comments	No Comments		
Assignment	None	New Value	0
Designated Staff			

Cherokee Drive - Downey Avenue To Lakewood Boulevard

Curb Ramps - Exterior : Curb Ramp , Landings and Transitions

Southwest Corner Of Brookshire Avenue @ 33.945773069840, - 118.125025480986

Top Landing

Finding

There is not enough top landing clear length.

On-Site Finding 23.00 inches

Recommendation

Provide a level top landing with enough clear length.

Recommendation At least 48.00 inches

Costing Info (Estimated)

Provide compliant landing \$240

Curb Ramp , Landings and Transitions : Top Landing Clear Length - Landings



Code Reference ADA 406, 406.4,CA 11B-406.5.3

Progress

Record Number	349548	Resolution	None
Progress	Not_Started	Priority	Two
Actual Date		Projected Date	06/30/2019
Actual Cost	\$0.00	Contractor	
Comments	No Comments	New Value	0
Assignment	None		
Designated Staff			

Cherokee Drive - Downey Avenue To Lakewood Boulevard



Cherokee Drive - Downey Avenue To Lakewood Boulevard

**Downey Avenue To Lakewood Boulevard
Downey, CA 90241**

Date of Inspection
2/2/2017

***Estimated Facility Total: \$127,575**

*Estimated facility total is for estimating purposes only and does not represent total construction, repair totals or design fees.

Prepared By

Disability Access Consultants

(800) 743-7067

Prepared Using



Accessibility Survey



City of Downey Cherokee Drive - Pomeroy Road to Cul-De-Sac

Pomeroy Road to Cul-De-Sac
Downey, CA 90242

Date of Inspection
7/3/2017

Prepared By
Disability Access Consultants
(800) 743-7067

Cherokee Drive - Pomeroy Road to Cul-De-Sac

Sidewalks - Exterior : Sidewalks

North Side @ 33.954831962625, -118.143212199211

Sidewalks : No Sidewalk

Finding

No sidewalk exists at the location.

On-Site Finding Not Found

Recommendation

No action necessary until a sidewalk is provided.

Recommendation See Recommendation

Costing Info (Estimated)

Unassigned



Code Reference ADA 206

Progress

Record Number	463222	Resolution	None
Progress	Not_Started	Priority	Two
Actual Date		Projected Date	06/30/2019
Actual Cost	\$0.00	Contractor	
Comments	No Comments		
Assignment	None	New Value	0
Designated Staff			

Cherokee Drive - Pomeroy Road to Cul-De-Sac

Sidewalks - Exterior : Sidewalks , Surface

South Side

Sidewalk West of Pomeroy Road @ 33.954068841225, -118.141836225986

Sidewalks , Surface : Cross Slope

Finding

Sidewalk cross slope is not compliant.

On-Site Finding 3.60 percent for 51.00 feet

Recommendation

Repave the sidewalk surface with the recommended cross slope.

Recommendation Up to 2.08 percent

Costing Info (Estimated)

Repave surface \$1,092



Code Reference ADA 206, 302, CA 11B-403.3

Progress

Record Number	462046	Resolution	None
Progress	Not_Started	Priority	Two
Actual Date		Projected Date	06/30/2019
Actual Cost	\$0.00	Contractor	
Comments	No Comments		
Assignment	None	New Value	0
Designated Staff			

Cherokee Drive - Pomeroy Road to Cul-De-Sac

Sidewalks - Exterior : Sidewalks

South Side

Sidewalk West of Pomeroy Road @ 33.954140036514, -118.141986429691

Sidewalks : Missing Sidewalk

Finding

Section of sidewalk is missing and consists of dirt, grass or gravel.

On-Site Finding 467.00 feet

Recommendation

Provide a compliant sidewalk for the missing section.

Recommendation See Recommendation

Costing Info (Estimated)

\$1,260



Code Reference ADA 206, 302,CA 11B-302,CA 11B-206

Progress

Record Number	462045	Resolution	None
Progress	Not_Started	Priority	Two
Actual Date		Projected Date	06/30/2019
Actual Cost	\$0.00	Contractor	
Comments	No Comments	New Value	0
Assignment	None		
Designated Staff			

Cherokee Drive - Pomering Road to Cul-De-Sac



Cherokee Drive - Pomering Road to Cul-De-Sac

Pomering Road to Cul-De-Sac
Downey, CA 90242

Date of Inspection
7/3/2017

***Estimated Facility Total: \$2,352**

*Estimated facility total is for estimating purposes only and does not represent total construction, repair totals or design fees.

Prepared By

Disability Access Consultants

(800) 743-7067

Prepared Using



Accessibility Survey



City of Downey Cherokee Drive - Wiley Burke Avenue to Cul-De-Sac

Wiley Burke Avenue to Cul-De-Sac
Downey, CA 90242

Date of Inspection
8/29/2017

Prepared By

Disability Access Consultants

(800) 743-7067

Cherokee Drive - Wiley Burke Avenue to Cul-De-Sac

Sidewalks - Exterior : Sidewalks

North Side @ 33.953342423388, -118.139537572861

Sidewalks : No Sidewalk

Finding

No sidewalk exists at the location.

On-Site Finding Not Found

Recommendation

No action necessary until a sidewalk is provided.

Recommendation See Recommendation

Costing Info (Estimated)

Unassigned



Code Reference ADA 206

Progress

Record Number	483329	Resolution	None
Progress	Not_Started	Priority	Two
Actual Date		Projected Date	06/30/2019
Actual Cost	\$0.00	Contractor	
Comments	No Comments		
Assignment	None	New Value	0
Designated Staff			

Cherokee Drive - Wiley Burke Avenue to Cul-De-Sac

Sidewalks - Exterior : Sidewalks

South Side @ 33.953246753808, -118.139592558146

Sidewalks : No Sidewalk

Finding

No sidewalk exists at the location.

On-Site Finding Not Found

Recommendation

No action necessary until a sidewalk is provided.

Recommendation See Recommendation

Costing Info (Estimated)

Unassigned



Code Reference ADA 206

Progress

Record Number	483328	Resolution	None
Progress	Not_Started	Priority	Two
Actual Date		Projected Date	06/30/2019
Actual Cost	\$0.00	Contractor	
Comments	No Comments		
Assignment	None	New Value	0
Designated Staff			

Cherokee Drive - Wiley Burke Avenue to Cul-De-Sac



Cherokee Drive - Wiley Burke Avenue to Cul-De-Sac

**Wiley Burke Avenue to Cul-De-Sac
Downey, CA 90242**

Date of Inspection
8/29/2017

***Estimated Facility Total: \$0**

*Estimated facility total is for estimating purposes only and does not represent total construction, repair totals or design fees.

Prepared By

Disability Access Consultants

(800) 743-7067

Prepared Using

