

## Accessibility Survey

---



### City of Downey Cole Street - Milta Avenue To Cul-de-sac

Milta Avenue To Cul-de-sac  
Downey, CA 90242

Date of Inspection  
5/3/2017

Prepared By  
**Disability Access Consultants**  
(800) 743-7067

**Cole Street - Milta Avenue To Cul-de-sac**

**Sidewalks - Exterior : Sidewalks , Hazards & Gratings**

---

**North Side**

**Change In Level West Of Pernell Avenue @ 33.941847954822, -118.158955425024**

Sidewalks , Hazards & Gratings : Sidewalk Width at Obstruction

**Finding**

Sidewalk width at the obstruction is not compliant.

**On-Site Finding** 24.00 inches

**Recommendation**

Sidewalk width at the obstruction shall have the recommended value.

Recommendation At least 48.00 inches

**Costing Info (Estimated)**

\$1,260



**Code Reference** ADA 206, 302, 403.5.1, CA 11B-403.5

**Progress**

---

<b>Record Number</b>	419054	<b>Resolution</b>	None
<b>Progress</b>	Not_Started	<b>Priority</b>	Seven
<b>Actual Date</b>		<b>Projected Date</b>	06/30/2032
<b>Actual Cost</b>	\$0.00	<b>Contractor</b>	
<b>Comments</b>	No Comments	<b>New Value</b>	0
<b>Assignment</b>	None		
<b>Designated Staff</b>			

**Cole Street - Milta Avenue To Cul-de-sac**

**Sidewalks - Exterior : Sidewalks**

---

**North Side**

**Sidewalk West Of Pernell Avenue @ 33.942009279726, -118.159112334251**

Sidewalks : Missing Sidewalk

**Finding**

Section of sidewalk is missing and consists of dirt, grass or gravel.

**On-Site Finding** 300.00 feet

**Recommendation**

Provide a compliant sidewalk for the missing section.

Recommendation See Recommendation

**Costing Info (Estimated)**

\$1,260



**Code Reference** ADA 206, 302,CA 11B-302,CA 11B-206

**Progress**

---

<b>Record Number</b>	419053	<b>Resolution</b>	None
<b>Progress</b>	Not_Started	<b>Priority</b>	Seven
<b>Actual Date</b>		<b>Projected Date</b>	06/30/2037
<b>Actual Cost</b>	\$0.00	<b>Contractor</b>	
<b>Comments</b>	No Comments	<b>New Value</b>	0
<b>Assignment</b>	None		
<b>Designated Staff</b>			

**Cole Street - Milta Avenue To Cul-de-sac**

**Sidewalks - Exterior : Sidewalks**

---

**North Side**

**Sidewalk West Of Pernell Avenue @ 33.942652351131, -118.160356879234**

Sidewalks : Missing Sidewalk

**Finding**

Section of sidewalk is missing and consists of dirt, grass or gravel.

**On-Site Finding** 343.00 feet

**Recommendation**

Provide a compliant sidewalk for the missing section.

Recommendation See Recommendation

**Costing Info (Estimated)**

\$1,260



**Code Reference** ADA 206, 302,CA 11B-302,CA 11B-206

**Progress**

---

<b>Record Number</b>	419052	<b>Resolution</b>	None
<b>Progress</b>	Not_Started	<b>Priority</b>	Seven
<b>Actual Date</b>		<b>Projected Date</b>	06/30/2037
<b>Actual Cost</b>	\$0.00	<b>Contractor</b>	
<b>Comments</b>	No Comments	<b>New Value</b>	0
<b>Assignment</b>	None		
<b>Designated Staff</b>			

## Cole Street - Milta Avenue To Cul-de-sac

### Sidewalks - Exterior : Sidewalks , Change in Level

---

#### South Side

#### Change In Level East Of Pernell Avenue @ 33.942112750020, -118.159591108561

Sidewalks , Change in Level : Change in Level Non Beveled

#### Finding

There is a change in elevation greater than recommended value.

**On-Site Finding** 0.50 inches

#### Recommendation

Ensure that the change in elevation is within the recommended value.

Recommendation Up to 0.25 inches

#### Costing Info (Estimated)

Remove tripping hazards \$198



**Code Reference** ADA 206, 302

#### Progress

---

<b>Record Number</b>	419064	<b>Resolution</b>	None
<b>Progress</b>	Not_Started	<b>Priority</b>	Two
<b>Actual Date</b>		<b>Projected Date</b>	06/30/2019
<b>Actual Cost</b>	\$0.00	<b>Contractor</b>	
<b>Comments</b>	No Comments		
<b>Assignment</b>	None	<b>New Value</b>	0
<b>Designated Staff</b>			

## Cole Street - Milta Avenue To Cul-de-sac

### Sidewalks - Exterior : Sidewalks , Hazards & Gratings

---

#### South Side

#### Curb East Of Milta Avenue To Cul-de-sac @ 33.942992798731, -118.161299675703

Sidewalks , Hazards & Gratings : Curb is on Path of Travel

#### Finding

There is a curb on the designated path of travel.

**On-Site Finding** Not Compliant

#### Recommendation

Provide a compliant curb ramp.

Recommendation See Recommendation

#### Costing Info (Estimated)

Install curb ramp \$2,500



**Code Reference** ADA 402, 303, 406, 403.4, 303.4

#### Progress

---

<b>Record Number</b>	419065	<b>Resolution</b>	None
<b>Progress</b>	Not_Started	<b>Priority</b>	Seven
<b>Actual Date</b>		<b>Projected Date</b>	06/30/2032
<b>Actual Cost</b>	\$0.00	<b>Contractor</b>	
<b>Comments</b>	No Comments	<b>New Value</b>	0
<b>Assignment</b>	None		
<b>Designated Staff</b>			

**Cole Street - Milta Avenue To Cul-de-sac**

**Sidewalks - Exterior : Sidewalks , Surface**

---

**South Side**

**Sidewalk East Of Milta Avenue @ 33.942392007929, -118.160136938095**

Sidewalks , Surface : Cross Slope

**Finding**

Sidewalk cross slope is not compliant.

**On-Site Finding** 4.50 percent for 100.00 feet

**Recommendation**

Repave the sidewalk surface with the recommended cross slope.

Recommendation Up to 2.08 percent

**Costing Info (Estimated)**

Repave surface \$1,092



**Code Reference** ADA 206, 302,CA 11B-403.3

**Progress**

---

<b>Record Number</b>	419061	<b>Resolution</b>	None
<b>Progress</b>	Not_Started	<b>Priority</b>	Seven
<b>Actual Date</b>		<b>Projected Date</b>	06/30/2032
<b>Actual Cost</b>	\$0.00	<b>Contractor</b>	
<b>Comments</b>	No Comments	<b>New Value</b>	0
<b>Assignment</b>	None		
<b>Designated Staff</b>			

## Cole Street - Milta Avenue To Cul-de-sac

### Sidewalks - Exterior : Sidewalks , Surface

---

#### South Side

#### Sidewalk East Of Milta Avenue @ 33.942642337945, -118.160607665777

Sidewalks , Surface : Cross Slope

#### Finding

Sidewalk cross slope is not compliant.

**On-Site Finding** 3.10 percent for 55.00 feet

#### Recommendation

Repave the sidewalk surface with the recommended cross slope.

Recommendation Up to 2.08 percent

#### Costing Info (Estimated)

Repave surface \$1,092



**Code Reference** ADA 206, 302,CA 11B-403.3

#### Progress

---

<b>Record Number</b>	419063	<b>Resolution</b>	None
<b>Progress</b>	Not_Started	<b>Priority</b>	Seven
<b>Actual Date</b>		<b>Projected Date</b>	06/30/2032
<b>Actual Cost</b>	\$0.00	<b>Contractor</b>	
<b>Comments</b>	No Comments	<b>New Value</b>	0
<b>Assignment</b>	None		
<b>Designated Staff</b>			



## Cole Street - Milta Avenue To Cul-de-sac

### Sidewalks - Exterior : Sidewalks , Surface

---

#### South Side

#### Sidewalk East Of Milta Avenue @ 33.942775846986, -118.160859793425

Sidewalks , Surface : Cross Slope

#### Finding

Sidewalk cross slope is not compliant.

**On-Site Finding** 3.60 percent for 100.00 feet

#### Recommendation

Repave the sidewalk surface with the recommended cross slope.

Recommendation Up to 2.08 percent

#### Costing Info (Estimated)

Repave surface \$1,092



**Code Reference** ADA 206, 302,CA 11B-403.3

#### Progress

---

<b>Record Number</b>	419062	<b>Resolution</b>	None
<b>Progress</b>	Not_Started	<b>Priority</b>	Seven
<b>Actual Date</b>		<b>Projected Date</b>	06/30/2032
<b>Actual Cost</b>	\$0.00	<b>Contractor</b>	
<b>Comments</b>	No Comments	<b>New Value</b>	0
<b>Assignment</b>	None		
<b>Designated Staff</b>			

**Cole Street - Milta Avenue To Cul-de-sac**

**Sidewalks - Exterior : Sidewalks , Surface**

---

**South Side**

**Sidewalk East Of Milta Avenue @ 33.942922706690, -118.161153495312**

Sidewalks , Surface : Cross Slope

**Finding**

Sidewalk cross slope is not compliant.

**On-Site Finding** 3.60 percent for 100.00 feet

**Recommendation**

Repave the sidewalk surface with the recommended cross slope.

Recommendation Up to 2.08 percent

**Costing Info (Estimated)**

Repave surface \$1,092



**Code Reference** ADA 206, 302,CA 11B-403.3

**Progress**

---

<b>Record Number</b>	419060	<b>Resolution</b>	None
<b>Progress</b>	Not_Started	<b>Priority</b>	Seven
<b>Actual Date</b>		<b>Projected Date</b>	06/30/2032
<b>Actual Cost</b>	\$0.00	<b>Contractor</b>	
<b>Comments</b>	No Comments	<b>New Value</b>	0
<b>Assignment</b>	None		
<b>Designated Staff</b>			

**Cole Street - Milta Avenue To Cul-de-sac**

**Sidewalks - Exterior : Sidewalks , Surface**

---

**South Side**

**Sidewalk East Of Pernell Avenue @ 33.941813464630, -118.159104287624**

Sidewalks , Surface : Cross Slope

**Finding**

Sidewalk cross slope is not compliant.

**On-Site Finding** 6.00 percent for 20.00 feet

**Recommendation**

Repave the sidewalk surface with the recommended cross slope.

Recommendation Up to 2.08 percent

**Costing Info (Estimated)**

Repave surface \$1,092



**Code Reference** ADA 206, 302,CA 11B-403.3

**Progress**

---

<b>Record Number</b>	419059	<b>Resolution</b>	None
<b>Progress</b>	Not_Started	<b>Priority</b>	Seven
<b>Actual Date</b>		<b>Projected Date</b>	06/30/2032
<b>Actual Cost</b>	\$0.00	<b>Contractor</b>	
<b>Comments</b>	No Comments		
<b>Assignment</b>	None	<b>New Value</b>	0
<b>Designated Staff</b>			

**Cole Street - Milta Avenue To Cul-de-sac**

**Sidewalks - Exterior : Sidewalks , Hazards & Gratings**

---

**South Side**

**Tree East Of Pernell Avenue @ 33.941894683446, -118.159218281507**

Sidewalks , Hazards & Gratings : Overhead Obstruction Height

**Finding**

Overhead obstruction height is not compliant.

**On-Site Finding** 66.00 inches

**Recommendation**

Provide a compliant vertical clearance height.

Recommendation At least 80.00 inches

**Costing Info (Estimated)**

Unassigned



**Code Reference** ADA 206, 307.4, CA 11B-307.4

**Progress**

---

<b>Record Number</b>	419066	<b>Resolution</b>	None
<b>Progress</b>	Not_Started	<b>Priority</b>	Seven
<b>Actual Date</b>		<b>Projected Date</b>	06/30/2032
<b>Actual Cost</b>	\$0.00	<b>Contractor</b>	
<b>Comments</b>	No Comments		
<b>Assignment</b>	None	<b>New Value</b>	0
<b>Designated Staff</b>			

**Cole Street - Milta Avenue To Cul-de-sac**

**Sidewalks - Exterior : Sidewalks**

**South Side @ 33.942992798731, -118.161299675703**

Sidewalks : 60X60 Turn Area

**Finding**

There is no 60X60 turn area at every 200 feet.

**On-Site Finding** Not Found

**Recommendation**

Provide a 60X60 turn every 200 feet on the sidewalk.

Recommendation See Recommendation

**Costing Info (Estimated)**

\$2,400



**Code Reference** ADA 206, 302

**Progress**

<b>Record Number</b>	419058	<b>Resolution</b>	None
<b>Progress</b>	Not_Started	<b>Priority</b>	Seven
<b>Actual Date</b>		<b>Projected Date</b>	06/30/2032
<b>Actual Cost</b>	\$0.00	<b>Contractor</b>	
<b>Comments</b>	No Comments	<b>New Value</b>	0
<b>Assignment</b>	None		
<b>Designated Staff</b>			

**Cole Street - Milta Avenue To Cul-de-sac**

**Curb Ramps - Exterior : Curb Ramp**

**Southeast Corner Of Pernell Avenue @ 33.942225120843, - 118.159824460745**

**Bottom Landing**

Curb Ramp : Bottom Landing Slope

**Finding**

The bottom landing of the curb ramp is on the street, and the slope of the bottom landing is not compliant.

**On-Site Finding** 10.90 percent

**Recommendation**

Ensure the bottom landing slope is compliant and provides a smooth transition.

Recommendation Up to 5.00 percent

**Costing Info (Estimated)**

Repave landing \$1,260



**Code Reference** ADA 406, 406.2, CA 11B-406.5.8

**Progress**

<b>Record Number</b>	419055	<b>Resolution</b>	None
<b>Progress</b>	Not_Started	<b>Priority</b>	Seven
<b>Actual Date</b>		<b>Projected Date</b>	06/30/2032
<b>Actual Cost</b>	\$0.00	<b>Contractor</b>	
<b>Comments</b>	No Comments		
<b>Assignment</b>	None	<b>New Value</b>	0
<b>Designated Staff</b>			

**Cole Street - Milta Avenue To Cul-de-sac**

**Curb Ramps - Exterior : Curb Ramp , Landings and Transitions**

---

**Southeast Corner Of Pernell Avenue @ 33.942225120843, - 118.159824460745**

**Top Landing**

Curb Ramp , Landings and Transitions : Top Landing Clear Length - Landings

**Finding**

There is not enough top landing clear length.

**On-Site Finding** 42.50 inches

**Recommendation**

Provide a level top landing with enough clear length.

Recommendation At least 48.00 inches

**Costing Info (Estimated)**

Provide compliant landing \$240



**Code Reference** ADA 406, 406.4,CA 11B-406.5.3

**Progress**

---

<b>Record Number</b>	419056	<b>Resolution</b>	None
<b>Progress</b>	Not_Started	<b>Priority</b>	Seven
<b>Actual Date</b>		<b>Projected Date</b>	06/30/2032
<b>Actual Cost</b>	\$0.00	<b>Contractor</b>	
<b>Comments</b>	No Comments	<b>New Value</b>	0
<b>Assignment</b>	None		
<b>Designated Staff</b>			

**Cole Street - Milta Avenue To Cul-de-sac**

**Curb Ramps - Exterior : Curb Ramp , Landings and Transitions**

---

**Southwest Corner Of Pernell Avenue @ 33.942143902342, - 118.159680962563**

**Top Landing**

Curb Ramp , Landings and Transitions : Top Landing Clear Length - Landings

**Finding**

There is not enough top landing clear length.

**On-Site Finding** 32.50 inches

**Recommendation**

Provide a level top landing with enough clear length.

Recommendation At least 48.00 inches

**Costing Info (Estimated)**

Provide compliant landing \$240



**Code Reference** ADA 406, 406.4,CA 11B-406.5.3

**Progress**

---

<b>Record Number</b>	419057	<b>Resolution</b>	None
<b>Progress</b>	Not_Started	<b>Priority</b>	Seven
<b>Actual Date</b>		<b>Projected Date</b>	06/30/2032
<b>Actual Cost</b>	\$0.00	<b>Contractor</b>	
<b>Comments</b>	No Comments	<b>New Value</b>	0
<b>Assignment</b>	None		
<b>Designated Staff</b>			



**Cole Street - Milta Avenue To Cul-de-sac**



**Cole Street - Milta Avenue To Cul-de-sac**

Milta Avenue To Cul-de-sac  
Downey, CA 90242

Date of Inspection  
5/3/2017

**\*Estimated Facility Total: \$16,078**

\*Estimated facility total is for estimating purposes only and does not represent total construction, repair totals or design fees.

Prepared By

**Disability Access Consultants**

(800) 743-7067

Prepared Using



## Accessibility Survey

---



## City of Downey Cole Street - Paramount Boulevard To Patton Road

Paramount Boulevard To Patton Road  
Downey, CA 90241

Date of Inspection  
12/12/2016

Prepared By

**Disability Access Consultants**

(800) 743-7067

**Cole Street - Paramount Boulevard To Patton Road**

**Sidewalks - Exterior : Sidewalks , Change in Level**

---

**North Side**

**Change In Level East Of Downey Avenue @ 33.931031813529, -118.139253258705**

Sidewalks , Change in Level : Change in Level Non Beveled

**Finding**

There is a change in elevation greater than recommended value.

**On-Site Finding** 0.50 inches

**Recommendation**

Ensure that the change in elevation is within the recommended value.

Recommendation Up to 0.25 inches

**Costing Info (Estimated)**

Remove tripping hazards \$198



**Code Reference** ADA 206, 302

**Progress**

---

<b>Record Number</b>	319697	<b>Resolution</b>	None
<b>Progress</b>	Not_Started	<b>Priority</b>	Two
<b>Actual Date</b>		<b>Projected Date</b>	06/30/2019
<b>Actual Cost</b>	\$0.00	<b>Contractor</b>	
<b>Comments</b>	No Comments	<b>New Value</b>	0
<b>Assignment</b>	None		
<b>Designated Staff</b>			

## Cole Street - Paramount Boulevard To Patton Road

### Sidewalks - Exterior : Sidewalks , Change in Level

---

#### North Side

#### Change In Level East Of Paramount Boulevard @ 33.932331469839, - 118.142858147621

Sidewalks , Change in Level : Change in Level Non Beveled

#### Finding

There is a change in elevation greater than recommended value.

**On-Site Finding** 0.50 inches

#### Recommendation

Ensure that the change in elevation is within the recommended value.

Recommendation Up to 0.25 inches

#### Costing Info (Estimated)

Remove tripping hazards \$198



**Code Reference** ADA 206, 302

#### Progress

---

<b>Record Number</b>	319696	<b>Resolution</b>	None
<b>Progress</b>	Not_Started	<b>Priority</b>	Two
<b>Actual Date</b>		<b>Projected Date</b>	06/30/2019
<b>Actual Cost</b>	\$0.00	<b>Contractor</b>	
<b>Comments</b>	No Comments		
<b>Assignment</b>	None	<b>New Value</b>	0
<b>Designated Staff</b>			

## Cole Street - Paramount Boulevard To Patton Road

### Sidewalks - Exterior : Sidewalks , Hazards & Gratings

---

#### North Side

#### Curb East Of Gurley Avenue @ 33.931401238402, -118.140385150909

Sidewalks , Hazards & Gratings : Curb is on Path of Travel

#### Finding

There is a curb on the designated path of travel.

**On-Site Finding** Not Compliant

#### Recommendation

Provide a compliant curb ramp.

Recommendation See Recommendation

#### Costing Info (Estimated)

Install curb ramp \$2,500



**Code Reference** ADA 402, 303, 406, 403.4, 303.4

#### Progress

---

<b>Record Number</b>	319698	<b>Resolution</b>	None
<b>Progress</b>	Not_Started	<b>Priority</b>	Three
<b>Actual Date</b>		<b>Projected Date</b>	06/30/2021
<b>Actual Cost</b>	\$0.00	<b>Contractor</b>	
<b>Comments</b>	No Comments	<b>New Value</b>	0
<b>Assignment</b>	None		
<b>Designated Staff</b>			

## Cole Street - Paramount Boulevard To Patton Road

### Sidewalks - Exterior : Sidewalks , Hazards & Gratings

---

#### North Side

#### Curb East Of Orizaba Avenue @ 33.931410140186, -118.140508532524

Sidewalks , Hazards & Gratings : Curb is on Path of Travel

#### Finding

There is a curb on the designated path of travel.

**On-Site Finding** Not Compliant

#### Recommendation

Provide a compliant curb ramp.

Recommendation See Recommendation

#### Costing Info (Estimated)

Install curb ramp \$2,500



**Code Reference** ADA 402, 303, 406, 403.4, 303.4

#### Progress

---

<b>Record Number</b>	319694	<b>Resolution</b>	None
<b>Progress</b>	Not_Started	<b>Priority</b>	Three
<b>Actual Date</b>		<b>Projected Date</b>	06/30/2021
<b>Actual Cost</b>	\$0.00	<b>Contractor</b>	
<b>Comments</b>	No Comments	<b>New Value</b>	0
<b>Assignment</b>	None		
<b>Designated Staff</b>			

**Cole Street - Paramount Boulevard To Patton Road**

**Sidewalks - Exterior : Sidewalks , Hazards & Gratings**

---

**North Side**

**Curb East Of Orizaba Avenue @ 33.932113378213, -118.142327070236**

Sidewalks , Hazards & Gratings : Curb is on Path of Travel

**Finding**

There is a curb on the designated path of travel.

**On-Site Finding** Not Compliant

**Recommendation**

Provide a compliant curb ramp.

Recommendation See Recommendation

**Costing Info (Estimated)**

Install curb ramp \$2,500



**Code Reference** ADA 402, 303, 406, 403.4, 303.4

**Progress**

---

<b>Record Number</b>	319693	<b>Resolution</b>	None
<b>Progress</b>	Not_Started	<b>Priority</b>	Three
<b>Actual Date</b>		<b>Projected Date</b>	06/30/2021
<b>Actual Cost</b>	\$0.00	<b>Contractor</b>	
<b>Comments</b>	No Comments	<b>New Value</b>	0
<b>Assignment</b>	None		
<b>Designated Staff</b>			

**Cole Street - Paramount Boulevard To Patton Road**

**Sidewalks - Exterior : Sidewalks , Hazards & Gratings**

---

**North Side**

**Curb East Of Paramount Boulevard @ 33.932153435901, -118.142450451851**

Sidewalks , Hazards & Gratings : Curb is on Path of Travel

**Finding**

There is a curb on the designated path of travel.

**On-Site Finding** Not Compliant

**Recommendation**

Provide a compliant curb ramp.

Recommendation See Recommendation

**Costing Info (Estimated)**

Install curb ramp \$2,500



**Code Reference** ADA 402, 303, 406, 403.4, 303.4

**Progress**

---

<b>Record Number</b>	319695	<b>Resolution</b>	None
<b>Progress</b>	Not_Started	<b>Priority</b>	Three
<b>Actual Date</b>		<b>Projected Date</b>	06/30/2021
<b>Actual Cost</b>	\$0.00	<b>Contractor</b>	
<b>Comments</b>	No Comments	<b>New Value</b>	0
<b>Assignment</b>	None		
<b>Designated Staff</b>			



**Cole Street - Paramount Boulevard To Patton Road**

**Sidewalks - Exterior : Sidewalks , Vehicular Traffic**

---

**North Side**

**Driveway East Of Downey Avenue @ 33.930933893414, -118.139006495476**

Sidewalks , Vehicular Traffic : Cross Walks and Detectable Warnings

**Finding**

There are no detectable warnings where the pedestrian route crosses vehicular traffic.

**On-Site Finding** Not Found


**Recommendation**

Provide detectable warnings.

Recommendation See Recommendation

**Costing Info (Estimated)**

Install compliant detectable warnings \$190



**Code Reference** ADA 705,CA 11B-705.1.2.5,CA 11B-247.1.2.5

**Progress**

---

<b>Record Number</b>	319699	<b>Resolution</b>	None
<b>Progress</b>	Not_Started	<b>Priority</b>	Six
<b>Actual Date</b>		<b>Projected Date</b>	06/30/2027
<b>Actual Cost</b>	\$0.00	<b>Contractor</b>	
<b>Comments</b>	No Comments	<b>New Value</b>	0
<b>Assignment</b>	None		
<b>Designated Staff</b>			

## Cole Street - Paramount Boulevard To Patton Road

### Sidewalks - Exterior : Sidewalks

---

#### North Side

#### Driveway East Of Downey Avenue @ 33.930933893414, -118.139006495476

Sidewalks : Vehicular Traffic Cross Slope

#### Finding

Cross slope at vehicular traffic is not compliant.

**On-Site Finding** 2.30 percent


#### Recommendation

Repave the surface to provide a compliant cross slope.

Recommendation Up to 2.08 percent

#### Costing Info (Estimated)

Repave surface \$1,092



**Code Reference** ADA 206, 302, CA 11B-403.3

#### Progress

---

<b>Record Number</b>	319700	<b>Resolution</b>	None
<b>Progress</b>	Not_Started	<b>Priority</b>	Six
<b>Actual Date</b>		<b>Projected Date</b>	06/30/2027
<b>Actual Cost</b>	\$0.00	<b>Contractor</b>	
<b>Comments</b>	No Comments		
<b>Assignment</b>	None	<b>New Value</b>	0
<b>Designated Staff</b>			

## Cole Street - Paramount Boulevard To Patton Road

### Sidewalks - Exterior : Sidewalks , Vehicular Traffic

---

#### North Side

#### Driveway East Of Paramount Boulevard @ 33.932656380818, -118.143432140350

Sidewalks , Vehicular Traffic : Cross Walks and Detectable Warnings

#### Finding

There are no detectable warnings where the pedestrian route crosses vehicular traffic.

**On-Site Finding** Not Found

#### Recommendation

Provide detectable warnings.

Recommendation See Recommendation

#### Costing Info (Estimated)

Install compliant detectable warnings \$190



**Code Reference** ADA 705,CA 11B-705.1.2.5,CA 11B-247.1.2.5

#### Progress

---

<b>Record Number</b>	319701	<b>Resolution</b>	None
<b>Progress</b>	Not_Started	<b>Priority</b>	Three
<b>Actual Date</b>		<b>Projected Date</b>	06/30/2021
<b>Actual Cost</b>	\$0.00	<b>Contractor</b>	
<b>Comments</b>	No Comments	<b>New Value</b>	0
<b>Assignment</b>	None		
<b>Designated Staff</b>			

**Cole Street - Paramount Boulevard To Patton Road**

**Sidewalks - Exterior : Sidewalks**

---

**North Side**

**Sidewalk East Of Brookshire Avenue @ 33.929549647023, -118.135782480240**

Sidewalks : Missing Sidewalk

**Finding**

Section of sidewalk is missing and consists of dirt, grass or gravel.

**On-Site Finding** 524.00 feet

**Recommendation**

Provide a compliant sidewalk for the missing section.

Recommendation See Recommendation

**Costing Info (Estimated)**

\$1,260



**Code Reference** ADA 206, 302,CA 11B-302,CA 11B-206

**Progress**

---

<b>Record Number</b>	319688	<b>Resolution</b>	None
<b>Progress</b>	Not_Started	<b>Priority</b>	Two
<b>Actual Date</b>		<b>Projected Date</b>	06/30/2019
<b>Actual Cost</b>	\$0.00	<b>Contractor</b>	
<b>Comments</b>	No Comments	<b>New Value</b>	0
<b>Assignment</b>	None		
<b>Designated Staff</b>			

## Cole Street - Paramount Boulevard To Patton Road

### Sidewalks - Exterior : Sidewalks

---

#### North Side

#### Sidewalk East Of Downey Avenue @ 33.930537760893, -118.138078451157

Sidewalks : Missing Sidewalk

#### Finding

Section of sidewalk is missing and consists of dirt, grass or gravel.

**On-Site Finding** 803.00 feet

#### Recommendation

Provide a compliant sidewalk for the missing section.

Recommendation See Recommendation

#### Costing Info (Estimated)

\$1,260



**Code Reference** ADA 206, 302,CA 11B-302,CA 11B-206

#### Progress

---

<b>Record Number</b>	319687	<b>Resolution</b>	None
<b>Progress</b>	Not_Started	<b>Priority</b>	Two
<b>Actual Date</b>		<b>Projected Date</b>	06/30/2019
<b>Actual Cost</b>	\$0.00	<b>Contractor</b>	
<b>Comments</b>	No Comments	<b>New Value</b>	0
<b>Assignment</b>	None		
<b>Designated Staff</b>			

**Cole Street - Paramount Boulevard To Patton Road**

**Sidewalks - Exterior : Sidewalks**

---

**North Side**

**Sidewalk East Of Gurley Avenue @ 33.931401238402, -118.140385150909**

Sidewalks : Missing Sidewalk

**Finding**

Section of sidewalk is missing and consists of dirt, grass or gravel.

**On-Site Finding** 211.00 feet

**Recommendation**

Provide a compliant sidewalk for the missing section.

Recommendation See Recommendation

**Costing Info (Estimated)**

\$1,260



**Code Reference** ADA 206, 302,CA 11B-302,CA 11B-206

**Progress**

---

<b>Record Number</b>	319689	<b>Resolution</b>	None
<b>Progress</b>	Not_Started	<b>Priority</b>	Three
<b>Actual Date</b>		<b>Projected Date</b>	06/30/2021
<b>Actual Cost</b>	\$0.00	<b>Contractor</b>	
<b>Comments</b>	No Comments	<b>New Value</b>	0
<b>Assignment</b>	None		
<b>Designated Staff</b>			

## Cole Street - Paramount Boulevard To Patton Road

### Sidewalks - Exterior : Sidewalks

---

#### North Side

#### Sidewalk East Of Orizaba Avenue @ 33.931860, -118.141940832138

Sidewalks : Missing Sidewalk

#### Finding

Section of sidewalk is missing and consists of dirt, grass or gravel.

**On-Site Finding** 483.00 feet

#### Recommendation

Provide a compliant sidewalk for the missing section.

Recommendation See Recommendation

#### Costing Info (Estimated)

\$1,260



**Code Reference** ADA 206, 302,CA 11B-302,CA 11B-206

### Progress

---

<b>Record Number</b>	319692	<b>Resolution</b>	None
<b>Progress</b>	Not_Started	<b>Priority</b>	Three
<b>Actual Date</b>		<b>Projected Date</b>	06/30/2021
<b>Actual Cost</b>	\$0.00	<b>Contractor</b>	
<b>Comments</b>	No Comments	<b>New Value</b>	0
<b>Assignment</b>	None		
<b>Designated Staff</b>			

## Cole Street - Paramount Boulevard To Patton Road

### Sidewalks - Exterior : Sidewalks

---

#### North Side

#### Sidewalk East Of Paramount Boulevard @ 33.932460544212, -118.142976164818

Sidewalks : Missing Sidewalk

#### Finding

Section of sidewalk is missing and consists of dirt, grass or gravel.

**On-Site Finding** 74.00 feet

#### Recommendation

Provide a compliant sidewalk for the missing section.

Recommendation See Recommendation

#### Costing Info (Estimated)

\$1,260



**Code Reference** ADA 206, 302,CA 11B-302,CA 11B-206

### Progress

---

<b>Record Number</b>	319690	<b>Resolution</b>	None
<b>Progress</b>	Not_Started	<b>Priority</b>	Three
<b>Actual Date</b>		<b>Projected Date</b>	06/30/2021
<b>Actual Cost</b>	\$0.00	<b>Contractor</b>	
<b>Comments</b>	No Comments	<b>New Value</b>	0
<b>Assignment</b>	None		
<b>Designated Staff</b>			



## Cole Street - Paramount Boulevard To Patton Road

### Sidewalks - Exterior : Sidewalks

---

#### North Side

#### Sidewalk East Of Paramount Boulevard @ 33.933039151065, -118.144231438637

Sidewalks : Missing Sidewalk

#### Finding

Section of sidewalk is missing and consists of dirt, grass or gravel.

**On-Site Finding** 362.00 feet

#### Recommendation

Provide a compliant sidewalk for the missing section.

Recommendation See Recommendation

#### Costing Info (Estimated)

\$1,260



**Code Reference** ADA 206, 302,CA 11B-302,CA 11B-206

### Progress

---

<b>Record Number</b>	319691	<b>Resolution</b>	None
<b>Progress</b>	Not_Started	<b>Priority</b>	Three
<b>Actual Date</b>		<b>Projected Date</b>	06/30/2021
<b>Actual Cost</b>	\$0.00	<b>Contractor</b>	
<b>Comments</b>	No Comments	<b>New Value</b>	0
<b>Assignment</b>	None		
<b>Designated Staff</b>			

**Cole Street - Paramount Boulevard To Patton Road**

**Curb Ramps - Exterior : Curb Ramp**

**Northeast Corner Of Downey Avenue @ 33.931067420815, - 118.139317631721**

Curb Ramp : No Detectable Warnings

**Finding**

The curb ramp does not provide a detectable warning surface which includes truncated domes.

**On-Site Finding** Not Found

**Recommendation**

Provide compliant detectable warnings to surface.

Recommendation See Recommendation

**Costing Info (Estimated)**

Provide detectable warning to surface \$248



**Code Reference** CA 11B-406.5.12

**Progress**

<b>Record Number</b>	319644	<b>Resolution</b>	None
<b>Progress</b>	Not_Started	<b>Priority</b>	Six
<b>Actual Date</b>		<b>Projected Date</b>	06/30/2027
<b>Actual Cost</b>	\$0.00	<b>Contractor</b>	
<b>Comments</b>	No Comments	<b>New Value</b>	0
<b>Assignment</b>	None		
<b>Designated Staff</b>			

**Cole Street - Paramount Boulevard To Patton Road**

**Curb Ramps - Exterior : Curb Ramp**

**Northeast Corner Of Downey Avenue @ 33.931067420815, - 118.139317631721**

Curb Ramp : Curb Ramp Slope

**Finding**

The running slope is greater than allowed.

**On-Site Finding** 9.00 percent

**Recommendation**

Provide a compliant curb ramp.

Recommendation Up to 8.33 percent

**Costing Info (Estimated)**

Install curb ramp \$1,300



**Code Reference** ADA 406, 406.1, 405.2, CA 11B-406

**Progress**

<b>Record Number</b>	319645	<b>Resolution</b>	None
<b>Progress</b>	Not_Started	<b>Priority</b>	Six
<b>Actual Date</b>		<b>Projected Date</b>	06/30/2027
<b>Actual Cost</b>	\$0.00	<b>Contractor</b>	
<b>Comments</b>	No Comments	<b>New Value</b>	0
<b>Assignment</b>	None		
<b>Designated Staff</b>			

## Cole Street - Paramount Boulevard To Patton Road

### Curb Ramps - Exterior : Curb Ramp

#### Northeast Corner Of Downey Avenue @ 33.931067420815, - 118.139317631721

Curb Ramp : Side Flare Slope

#### Finding

The slope of the curb ramp side flare is greater than allowed.

**On-Site Finding** 22.30 percent

#### Recommendation

Provide curb ramp side flares with a compliant slope.

Recommendation Up to 10.00 percent

#### Costing Info (Estimated)

Install flared sides \$1,300



**Code Reference** ADA 406, 406.3, CA 11B-406.2.2

#### Progress

<b>Record Number</b>	319646	<b>Resolution</b>	None
<b>Progress</b>	Not_Started	<b>Priority</b>	Six
<b>Actual Date</b>		<b>Projected Date</b>	06/30/2027
<b>Actual Cost</b>	\$0.00	<b>Contractor</b>	
<b>Comments</b>	No Comments	<b>New Value</b>	0
<b>Assignment</b>	None		
<b>Designated Staff</b>			

**Cole Street - Paramount Boulevard To Patton Road**

**Curb Ramps - Exterior : Curb Ramp**

**Northeast Corner Of Downey Avenue @ 33.931067420815, - 118.139317631721**

**Bottom Landing**

Curb Ramp : Bottom Landing Slope

**Finding**

The bottom landing of the curb ramp is on the street, and the slope of the bottom landing is not compliant.

**On-Site Finding** 6.40 percent

**Recommendation**

Ensure the bottom landing slope is compliant and provides a smooth transition.

Recommendation Up to 5.00 percent

**Costing Info (Estimated)**

Repave landing \$1,260



**Code Reference** ADA 406, 406.2, CA 11B-406.5.8

**Progress**

<b>Record Number</b>	319647	<b>Resolution</b>	None
<b>Progress</b>	Not_Started	<b>Priority</b>	Six
<b>Actual Date</b>		<b>Projected Date</b>	06/30/2027
<b>Actual Cost</b>	\$0.00	<b>Contractor</b>	
<b>Comments</b>	No Comments	<b>New Value</b>	0
<b>Assignment</b>	None		
<b>Designated Staff</b>			

## Cole Street - Paramount Boulevard To Patton Road

### Curb Ramps - Exterior : Curb Ramp

#### Northeast Corner Of Paramount Boulevard @ 33.933341805391, - 118.144708871841

Curb Ramp : No Detectable Warnings

#### Finding

The curb ramp does not provide a detectable warning surface which includes truncated domes.

**On-Site Finding** Not Found

#### Recommendation

Provide compliant detectable warnings to surface.

Recommendation See Recommendation

#### Costing Info (Estimated)

Provide detectable warning to surface \$248



**Code Reference** CA 11B-406.5.12

### Progress

<b>Record Number</b>	319651	<b>Resolution</b>	None
<b>Progress</b>	Not_Started	<b>Priority</b>	Three
<b>Actual Date</b>		<b>Projected Date</b>	06/30/2021
<b>Actual Cost</b>	\$0.00	<b>Contractor</b>	
<b>Comments</b>	No Comments	<b>New Value</b>	0
<b>Assignment</b>	None		
<b>Designated Staff</b>			

**Cole Street - Paramount Boulevard To Patton Road**

**Curb Ramps - Exterior : Curb Ramp**

**Northeast Corner Of Paramount Boulevard @ 33.933341805391, - 118.144708871841**

Curb Ramp : Curb Ramp Slope

**Finding**

The running slope is greater than allowed.

**On-Site Finding** 10.00 percent

**Recommendation**

Provide a compliant curb ramp.

Recommendation Up to 8.33 percent

**Costing Info (Estimated)**

Install curb ramp \$1,300



**Code Reference** ADA 406, 406.1, 405.2, CA 11B-406

**Progress**

<b>Record Number</b>	319652	<b>Resolution</b>	None
<b>Progress</b>	Not_Started	<b>Priority</b>	Three
<b>Actual Date</b>		<b>Projected Date</b>	06/30/2021
<b>Actual Cost</b>	\$0.00	<b>Contractor</b>	
<b>Comments</b>	No Comments	<b>New Value</b>	0
<b>Assignment</b>	None		
<b>Designated Staff</b>			

## Cole Street - Paramount Boulevard To Patton Road

### Curb Ramps - Exterior : Curb Ramp

#### Northeast Corner Of Paramount Boulevard @ 33.933341805391, - 118.144708871841

Curb Ramp : Side Flare Slope

#### Finding

The slope of the curb ramp side flare is greater than allowed.

**On-Site Finding** 20.40 percent

#### Recommendation

Provide curb ramp side flares with a compliant slope.

Recommendation Up to 10.00 percent

#### Costing Info (Estimated)

Install flared sides \$1,300



**Code Reference** ADA 406, 406.3,CA 11B-406.2.2

### Progress

<b>Record Number</b>	319653	<b>Resolution</b>	None
<b>Progress</b>	Not_Started	<b>Priority</b>	Three
<b>Actual Date</b>		<b>Projected Date</b>	06/30/2021
<b>Actual Cost</b>	\$0.00	<b>Contractor</b>	
<b>Comments</b>	No Comments		
<b>Assignment</b>	None	<b>New Value</b>	0
<b>Designated Staff</b>			



## Cole Street - Paramount Boulevard To Patton Road

### Curb Ramps - Exterior : Curb Ramp , Landings and Transitions

---

#### Northeast Corner Of Paramount Boulevard @ 33.933341805391, - 118.144708871841

##### Top Landing

Curb Ramp , Landings and Transitions : Top Landing Slope

##### Finding

The slope at the top landing is greater than allowed.

**On-Site Finding** 2.30 percent

##### Recommendation

Provide a top landing surface that does not exceed the maximum slope and cross slope. Provide a sufficient maneuvering clearance that does not accumulate water.

Recommendation Up to 2.08 percent

##### Costing Info (Estimated)

Provide compliant landing \$1,260



**Code Reference** ADA 402, 406.4, 403.3, 406.1, CA 11B-406.5.3

### Progress

---

<b>Record Number</b>	319654	<b>Resolution</b>	None
<b>Progress</b>	Not_Started	<b>Priority</b>	Three
<b>Actual Date</b>		<b>Projected Date</b>	06/30/2021
<b>Actual Cost</b>	\$0.00	<b>Contractor</b>	
<b>Comments</b>	No Comments		
<b>Assignment</b>	None	<b>New Value</b>	0
<b>Designated Staff</b>			

**Cole Street - Paramount Boulevard To Patton Road**

**Curb Ramps - Exterior : Curb Ramp**

**Northwest Corner Of Brookshire Avenue @ 33.929723235425, - 118.136195540428**

Curb Ramp : No Detectable Warnings

**Finding**

The curb ramp does not provide a detectable warning surface which includes truncated domes.

**On-Site Finding** Not Found


**Recommendation**

Provide compliant detectable warnings to surface.

Recommendation See Recommendation

**Costing Info (Estimated)**

Provide detectable warning to surface \$248



**Code Reference** CA 11B-406.5.12

**Progress**

<b>Record Number</b>	319685	<b>Resolution</b>	None
<b>Progress</b>	Not_Started	<b>Priority</b>	Six
<b>Actual Date</b>		<b>Projected Date</b>	06/30/2027
<b>Actual Cost</b>	\$0.00	<b>Contractor</b>	
<b>Comments</b>	No Comments	<b>New Value</b>	0
<b>Assignment</b>	None		
<b>Designated Staff</b>			

**Cole Street - Paramount Boulevard To Patton Road**

**Curb Ramps - Exterior : Curb Ramp**

**Northwest Corner Of Brookshire Avenue @ 33.929723235425, - 118.136195540428**

Curb Ramp : Side Flare Slope

**Finding**

The slope of the curb ramp side flare is greater than allowed.

**On-Site Finding** 24.20 percent


**Recommendation**

Provide curb ramp side flares with a compliant slope.

Recommendation Up to 10.00 percent

**Costing Info (Estimated)**

Install flared sides \$1,300



**Code Reference** ADA 406, 406.3, CA 11B-406.2.2

**Progress**

<b>Record Number</b>	319686	<b>Resolution</b>	None
<b>Progress</b>	Not_Started	<b>Priority</b>	Six
<b>Actual Date</b>		<b>Projected Date</b>	06/30/2027
<b>Actual Cost</b>	\$0.00	<b>Contractor</b>	
<b>Comments</b>	No Comments	<b>New Value</b>	0
<b>Assignment</b>	None		
<b>Designated Staff</b>			

**Cole Street - Paramount Boulevard To Patton Road**

**Curb Ramps - Exterior : Curb Ramp**

**Northwest Corner Of Downey Avenue @ 33.931160889871, - 118.139537572861**

Curb Ramp : Curb Ramp - Cross Slope

**Finding**

The cross slope is greater than allowed.

**On-Site Finding** 2.70 percent

**Recommendation**

Provide a compliant curb ramp.

Recommendation Up to 2.08 percent

**Costing Info (Estimated)**

Install curb ramp \$1,300



**Code Reference** ADA 402, 406.1, 405.3, CA 11B-406.5.7

**Progress**

<b>Record Number</b>	319683	<b>Resolution</b>	None
<b>Progress</b>	Not_Started	<b>Priority</b>	Three
<b>Actual Date</b>		<b>Projected Date</b>	06/30/2021
<b>Actual Cost</b>	\$0.00	<b>Contractor</b>	
<b>Comments</b>	No Comments	<b>New Value</b>	0
<b>Assignment</b>	None		
<b>Designated Staff</b>			

**Cole Street - Paramount Boulevard To Patton Road**

**Curb Ramps - Exterior : Curb Ramp , Landings and Transitions**

---

**Northwest Corner Of Downey Avenue @ 33.931160889871, - 118.139537572861**

**Top Landing**

Curb Ramp , Landings and Transitions : Top Landing Slope

**Finding**

The slope at the top landing is greater than allowed.

**On-Site Finding** 2.50 percent

**Recommendation**

Provide a top landing surface that does not exceed the maximum slope and cross slope. Provide a sufficient maneuvering clearance that does not accumulate water.

Recommendation Up to 2.08 percent

**Costing Info (Estimated)**

Provide compliant landing \$1,260



**Code Reference** ADA 402, 406.4, 403.3, 406.1, CA 11B-406.5.3

**Progress**

---

<b>Record Number</b>	319684	<b>Resolution</b>	None
<b>Progress</b>	Not_Started	<b>Priority</b>	Three
<b>Actual Date</b>		<b>Projected Date</b>	06/30/2021
<b>Actual Cost</b>	\$0.00	<b>Contractor</b>	
<b>Comments</b>	No Comments		
<b>Assignment</b>	None	<b>New Value</b>	0
<b>Designated Staff</b>			

**Cole Street - Paramount Boulevard To Patton Road**

**Sidewalks - Exterior : Sidewalks , Change in Level**

---

**South Side**

**Change In Level West Of Orizaba Avenue @ 33.932318117307, -118.143040537834**

Sidewalks , Change in Level : Change in Level Non Beveled

**Finding**

There is a change in elevation greater than recommended value.

**On-Site Finding** 0.50 inches

**Recommendation**

Ensure that the change in elevation is within the recommended value.

Recommendation Up to 0.25 inches

**Costing Info (Estimated)**

Remove tripping hazards \$198



**Code Reference** ADA 206, 302

**Progress**

---

<b>Record Number</b>	319663	<b>Resolution</b>	None
<b>Progress</b>	Not_Started	<b>Priority</b>	Two
<b>Actual Date</b>		<b>Projected Date</b>	06/30/2019
<b>Actual Cost</b>	\$0.00	<b>Contractor</b>	
<b>Comments</b>	No Comments	<b>New Value</b>	0
<b>Assignment</b>	None		
<b>Designated Staff</b>			

**Cole Street - Paramount Boulevard To Patton Road**

**Sidewalks - Exterior : Sidewalks , Hazards & Gratings**

---

**South Side**

**Curb West Of Downey Avenue @ 33.931294416916, -118.140444159508**

Sidewalks , Hazards & Gratings : Curb is on Path of Travel

**Finding**

There is a curb on the designated path of travel.

**On-Site Finding** Not Compliant

**Recommendation**

Provide a compliant curb ramp.

Recommendation See Recommendation

**Costing Info (Estimated)**

Install curb ramp \$2,500



**Code Reference** ADA 402, 303, 406, 403.4, 303.4

**Progress**

---

<b>Record Number</b>	319662	<b>Resolution</b>	None
<b>Progress</b>	Not_Started	<b>Priority</b>	Three
<b>Actual Date</b>		<b>Projected Date</b>	06/30/2021
<b>Actual Cost</b>	\$0.00	<b>Contractor</b>	
<b>Comments</b>	No Comments	<b>New Value</b>	0
<b>Assignment</b>	None		
<b>Designated Staff</b>			

**Cole Street - Paramount Boulevard To Patton Road**

**Sidewalks - Exterior : Sidewalks , Hazards & Gratings**

---

**South Side**

**Curb West Of Gurley Avenue @ 33.931290, -118.140610456467**

Sidewalks , Hazards & Gratings : Curb is on Path of Travel

**Finding**

There is a curb on the designated path of travel.

**On-Site Finding** Not Compliant

**Recommendation**

Provide a compliant curb ramp.

Recommendation See Recommendation

**Costing Info (Estimated)**

Install curb ramp \$2,500



**Code Reference** ADA 402, 303, 406, 403.4, 303.4

**Progress**

---

<b>Record Number</b>	319664	<b>Resolution</b>	None
<b>Progress</b>	Not_Started	<b>Priority</b>	Three
<b>Actual Date</b>		<b>Projected Date</b>	06/30/2021
<b>Actual Cost</b>	\$0.00	<b>Contractor</b>	
<b>Comments</b>	No Comments	<b>New Value</b>	0
<b>Assignment</b>	None		
<b>Designated Staff</b>			



## Cole Street - Paramount Boulevard To Patton Road

### Sidewalks - Exterior : Sidewalks , Hazards & Gratings

---

#### South Side

#### Curb West Of Gurley Avenue @ 33.931979852452, -118.142407536507

Sidewalks , Hazards & Gratings : Curb is on Path of Travel

#### Finding

There is a curb on the designated path of travel.

**On-Site Finding** Not Compliant

#### Recommendation

Provide a compliant curb ramp.

Recommendation See Recommendation

#### Costing Info (Estimated)

Install curb ramp \$2,500



**Code Reference** ADA 402, 303, 406, 403.4, 303.4

#### Progress

---

<b>Record Number</b>	319661	<b>Resolution</b>	None
<b>Progress</b>	Not_Started	<b>Priority</b>	Three
<b>Actual Date</b>		<b>Projected Date</b>	06/30/2021
<b>Actual Cost</b>	\$0.00	<b>Contractor</b>	
<b>Comments</b>	No Comments	<b>New Value</b>	0
<b>Assignment</b>	None		
<b>Designated Staff</b>			

**Cole Street - Paramount Boulevard To Patton Road**

**Sidewalks - Exterior : Sidewalks , Hazards & Gratings**

---

**South Side**

**Curb West Of Orizaba Avenue @ 33.932068869649, -118.142573833466**

Sidewalks , Hazards & Gratings : Curb is on Path of Travel

**Finding**

There is a curb on the designated path of travel.

**On-Site Finding** Not Compliant

**Recommendation**

Provide a compliant curb ramp.

Recommendation See Recommendation

**Costing Info (Estimated)**

Install curb ramp \$2,500



**Code Reference** ADA 402, 303, 406, 403.4, 303.4

**Progress**

---

<b>Record Number</b>	319665	<b>Resolution</b>	None
<b>Progress</b>	Not_Started	<b>Priority</b>	Three
<b>Actual Date</b>		<b>Projected Date</b>	06/30/2021
<b>Actual Cost</b>	\$0.00	<b>Contractor</b>	
<b>Comments</b>	No Comments	<b>New Value</b>	0
<b>Assignment</b>	None		
<b>Designated Staff</b>			

**Cole Street - Paramount Boulevard To Patton Road**

**Sidewalks - Exterior : Sidewalks , Vehicular Traffic**

---

**South Side**

**Driveway South Of Orizaba Avenue @ 33.932967938126, -118.144365549088**

Sidewalks , Vehicular Traffic : Cross Walks and Detectable Warnings

**Finding**

There are no detectable warnings where the pedestrian route crosses vehicular traffic.

**On-Site Finding** Not Found

**Recommendation**

Provide detectable warnings.

Recommendation See Recommendation

**Costing Info (Estimated)**

Install compliant detectable warnings \$190



**Code Reference** ADA 705,CA 11B-705.1.2.5,CA 11B-247.1.2.5

**Progress**

---

<b>Record Number</b>	319670	<b>Resolution</b>	None
<b>Progress</b>	Not_Started	<b>Priority</b>	Three
<b>Actual Date</b>		<b>Projected Date</b>	06/30/2021
<b>Actual Cost</b>	\$0.00	<b>Contractor</b>	
<b>Comments</b>	No Comments	<b>New Value</b>	0
<b>Assignment</b>	None		
<b>Designated Staff</b>			

## Cole Street - Paramount Boulevard To Patton Road

### Sidewalks - Exterior : Sidewalks

---

#### South Side

**Driveway South Of Orizaba Avenue @ 33.932967938126, -118.144365549088**

Sidewalks : Vehicular Traffic Cross Slope

#### Finding

Cross slope at vehicular traffic is not compliant.

**On-Site Finding** 7.20 percent

#### Recommendation

Repave the surface to provide a compliant cross slope.

Recommendation Up to 2.08 percent

#### Costing Info (Estimated)

Repave surface \$1,092



**Code Reference** ADA 206, 302, CA 11B-403.3

### Progress

---

<b>Record Number</b>	319671	<b>Resolution</b>	None
<b>Progress</b>	Not_Started	<b>Priority</b>	Three
<b>Actual Date</b>		<b>Projected Date</b>	06/30/2021
<b>Actual Cost</b>	\$0.00	<b>Contractor</b>	
<b>Comments</b>	No Comments	<b>New Value</b>	0
<b>Assignment</b>	None		
<b>Designated Staff</b>			

**Cole Street - Paramount Boulevard To Patton Road**

**Sidewalks - Exterior : Sidewalks , Vehicular Traffic**

---

**South Side**

**Driveway West Of Brookshire Avenue @ 33.929816705956, -118.136731982231**

Sidewalks , Vehicular Traffic : Cross Walks and Detectable Warnings

**Finding**

There are no detectable warnings where the pedestrian route crosses vehicular traffic.

**On-Site Finding** Not Found

**Recommendation**

Provide detectable warnings.

Recommendation See Recommendation

**Costing Info (Estimated)**

Install compliant detectable warnings \$190



**Code Reference** ADA 705,CA 11B-705.1.2.5,CA 11B-247.1.2.5

**Progress**

---

<b>Record Number</b>	319668	<b>Resolution</b>	None
<b>Progress</b>	Not_Started	<b>Priority</b>	Six
<b>Actual Date</b>		<b>Projected Date</b>	06/30/2027
<b>Actual Cost</b>	\$0.00	<b>Contractor</b>	
<b>Comments</b>	No Comments	<b>New Value</b>	0
<b>Assignment</b>	None		
<b>Designated Staff</b>			

## Cole Street - Paramount Boulevard To Patton Road

### Sidewalks - Exterior : Sidewalks

---

#### South Side

**Driveway West Of Brookshire Avenue @ 33.929816705956, -118.136731982231**

Sidewalks : Vehicular Traffic Cross Slope

#### Finding

Cross slope at vehicular traffic is not compliant.

**On-Site Finding** 2.30 percent

#### Recommendation

Repave the surface to provide a compliant cross slope.

Recommendation Up to 2.08 percent

#### Costing Info (Estimated)

Repave surface \$1,092



**Code Reference** ADA 206, 302,CA 11B-403.3

### Progress

---

<b>Record Number</b>	319669	<b>Resolution</b>	None
<b>Progress</b>	Not_Started	<b>Priority</b>	Six
<b>Actual Date</b>		<b>Projected Date</b>	06/30/2027
<b>Actual Cost</b>	\$0.00	<b>Contractor</b>	
<b>Comments</b>	No Comments		
<b>Assignment</b>	None	<b>New Value</b>	0
<b>Designated Staff</b>			

**Cole Street - Paramount Boulevard To Patton Road**

**Sidewalks - Exterior : Sidewalks , Vehicular Traffic**

---

**South Side**

**Driveway West Of Brookshire Avenue @ 33.929963588013, -118.137059211731**

Sidewalks , Vehicular Traffic : Cross Walks and Detectable Warnings

**Finding**

There are no detectable warnings where the pedestrian route crosses vehicular traffic.

**On-Site Finding** Not Found


**Recommendation**

Provide detectable warnings.

Recommendation See Recommendation

**Costing Info (Estimated)**

Install compliant detectable warnings \$190



**Code Reference** ADA 705,CA 11B-705.1.2.5,CA 11B-247.1.2.5

**Progress**

---

<b>Record Number</b>	319672	<b>Resolution</b>	None
<b>Progress</b>	Not_Started	<b>Priority</b>	Six
<b>Actual Date</b>		<b>Projected Date</b>	06/30/2027
<b>Actual Cost</b>	\$0.00	<b>Contractor</b>	
<b>Comments</b>	No Comments	<b>New Value</b>	0
<b>Assignment</b>	None		
<b>Designated Staff</b>			

## Cole Street - Paramount Boulevard To Patton Road

### Sidewalks - Exterior : Sidewalks

---

#### South Side

**Driveway West Of Brookshire Avenue @ 33.929963588013, -118.137059211731**

Sidewalks : Vehicular Traffic Cross Slope

#### Finding

Cross slope at vehicular traffic is not compliant.

**On-Site Finding** 2.50 percent


#### Recommendation

Repave the surface to provide a compliant cross slope.

Recommendation Up to 2.08 percent

#### Costing Info (Estimated)

Repave surface \$1,092



**Code Reference** ADA 206, 302, CA 11B-403.3

#### Progress

---

<b>Record Number</b>	319673	<b>Resolution</b>	None
<b>Progress</b>	Not_Started	<b>Priority</b>	Six
<b>Actual Date</b>		<b>Projected Date</b>	06/30/2027
<b>Actual Cost</b>	\$0.00	<b>Contractor</b>	
<b>Comments</b>	No Comments	<b>New Value</b>	0
<b>Assignment</b>	None		
<b>Designated Staff</b>			



## Cole Street - Paramount Boulevard To Patton Road

### Sidewalks - Exterior : Sidewalks , Vehicular Traffic

---

#### South Side

#### Driveway West Of Orizaba Avenue @ 33.933177125965, -118.144735693932

Sidewalks , Vehicular Traffic : Cross Walks and Detectable Warnings

#### Finding

There are no detectable warnings where the pedestrian route crosses vehicular traffic.

**On-Site Finding** Not Found

#### Recommendation

Provide detectable warnings.

Recommendation See Recommendation

#### Costing Info (Estimated)

Install compliant detectable warnings \$190



**Code Reference** ADA 705,CA 11B-705.1.2.5,CA 11B-247.1.2.5

#### Progress

---

<b>Record Number</b>	319666	<b>Resolution</b>	None
<b>Progress</b>	Not_Started	<b>Priority</b>	Three
<b>Actual Date</b>		<b>Projected Date</b>	06/30/2021
<b>Actual Cost</b>	\$0.00	<b>Contractor</b>	
<b>Comments</b>	No Comments		
<b>Assignment</b>	None	<b>New Value</b>	0
<b>Designated Staff</b>			

**Cole Street - Paramount Boulevard To Patton Road**

**Sidewalks - Exterior : Sidewalks**

---

**South Side**

**Driveway West Of Orizaba Avenue @ 33.933177125965, -118.144735693932**

Sidewalks : Vehicular Traffic Cross Slope

**Finding**

Cross slope at vehicular traffic is not compliant.

**On-Site Finding** 6.00 percent

**Recommendation**

Repave the surface to provide a compliant cross slope.

Recommendation Up to 2.08 percent

**Costing Info (Estimated)**

Repave surface \$1,092



**Code Reference** ADA 206, 302, CA 11B-403.3

**Progress**

---

<b>Record Number</b>	319667	<b>Resolution</b>	None
<b>Progress</b>	Not_Started	<b>Priority</b>	Three
<b>Actual Date</b>		<b>Projected Date</b>	06/30/2021
<b>Actual Cost</b>	\$0.00	<b>Contractor</b>	
<b>Comments</b>	No Comments		
<b>Assignment</b>	None	<b>New Value</b>	0
<b>Designated Staff</b>			

**Cole Street - Paramount Boulevard To Patton Road**

**Sidewalks - Exterior : Sidewalks**

---

**South Side**

**Sidewalk West Of Brookshire Avenue @ 33.930266253269, -118.137810230255**

Sidewalks : Missing Sidewalk

**Finding**

Section of sidewalk is missing and consists of dirt, grass or gravel.

**On-Site Finding** 494.00 feet

**Recommendation**

Provide a compliant sidewalk for the missing section.

Recommendation See Recommendation

**Costing Info (Estimated)**

\$1,260



**Code Reference** ADA 206, 302,CA 11B-302,CA 11B-206

**Progress**

---

<b>Record Number</b>	319656	<b>Resolution</b>	None
<b>Progress</b>	Not_Started	<b>Priority</b>	Six
<b>Actual Date</b>		<b>Projected Date</b>	06/30/2027
<b>Actual Cost</b>	\$0.00	<b>Contractor</b>	
<b>Comments</b>	No Comments	<b>New Value</b>	0
<b>Assignment</b>	None		
<b>Designated Staff</b>			

## Cole Street - Paramount Boulevard To Patton Road

### Sidewalks - Exterior : Sidewalks

---

#### South Side

#### Sidewalk West Of Downey Avenue @ 33.931067420815, -118.139687776566

Sidewalks : Missing Sidewalk

#### Finding

Section of sidewalk is missing and consists of dirt, grass or gravel.

**On-Site Finding** 312.00 feet

#### Recommendation

Provide a compliant sidewalk for the missing section.

Recommendation See Recommendation

#### Costing Info (Estimated)

\$1,260



**Code Reference** ADA 206, 302,CA 11B-302,CA 11B-206

### Progress

---

<b>Record Number</b>	319659	<b>Resolution</b>	None
<b>Progress</b>	Not_Started	<b>Priority</b>	Two
<b>Actual Date</b>		<b>Projected Date</b>	06/30/2019
<b>Actual Cost</b>	\$0.00	<b>Contractor</b>	
<b>Comments</b>	No Comments	<b>New Value</b>	0
<b>Assignment</b>	None		
<b>Designated Staff</b>			

**Cole Street - Paramount Boulevard To Patton Road**

**Sidewalks - Exterior : Sidewalks**

---

**South Side**

**Sidewalk West Of Gurley Avenue @ 33.931303318712, -118.140664100647**

Sidewalks : Missing Sidewalk

**Finding**

Section of sidewalk is missing and consists of dirt, grass or gravel.

**On-Site Finding** 636.00 feet

**Recommendation**

Provide a compliant sidewalk for the missing section.

Recommendation See Recommendation

**Costing Info (Estimated)**

\$1,260



**Code Reference** ADA 206, 302,CA 11B-302,CA 11B-206

**Progress**

---

<b>Record Number</b>	319660	<b>Resolution</b>	None
<b>Progress</b>	Not_Started	<b>Priority</b>	Three
<b>Actual Date</b>		<b>Projected Date</b>	06/30/2021
<b>Actual Cost</b>	\$0.00	<b>Contractor</b>	
<b>Comments</b>	No Comments	<b>New Value</b>	0
<b>Assignment</b>	None		
<b>Designated Staff</b>			

## Cole Street - Paramount Boulevard To Patton Road

### Sidewalks - Exterior : Sidewalks

---

#### South Side

#### Sidewalk West Of Orizaba Avenue @ 33.932353724055, -118.143158555031

Sidewalks : Missing Sidewalk

#### Finding

Section of sidewalk is missing and consists of dirt, grass or gravel.

**On-Site Finding** 119.00 feet

#### Recommendation

Provide a compliant sidewalk for the missing section.

Recommendation See Recommendation

#### Costing Info (Estimated)

\$1,260



**Code Reference** ADA 206, 302,CA 11B-302,CA 11B-206

### Progress

---

<b>Record Number</b>	319657	<b>Resolution</b>	None
<b>Progress</b>	Not_Started	<b>Priority</b>	Three
<b>Actual Date</b>		<b>Projected Date</b>	06/30/2021
<b>Actual Cost</b>	\$0.00	<b>Contractor</b>	
<b>Comments</b>	No Comments	<b>New Value</b>	0
<b>Assignment</b>	None		
<b>Designated Staff</b>			

**Cole Street - Paramount Boulevard To Patton Road**

**Sidewalks - Exterior : Sidewalks**

---

**South Side**

**Sidewalk West Of Patton Road @ 33.928792975499, -118.134242892265**

Sidewalks : Missing Sidewalk

**Finding**

Section of sidewalk is missing and consists of dirt, grass or gravel.

**On-Site Finding** 613.00 feet

**Recommendation**

Provide a compliant sidewalk for the missing section.

Recommendation See Recommendation

**Costing Info (Estimated)**

\$1,260



**Code Reference** ADA 206, 302,CA 11B-302,CA 11B-206

**Progress**

---

<b>Record Number</b>	319655	<b>Resolution</b>	None
<b>Progress</b>	Not_Started	<b>Priority</b>	Two
<b>Actual Date</b>		<b>Projected Date</b>	06/30/2019
<b>Actual Cost</b>	\$0.00	<b>Contractor</b>	
<b>Comments</b>	No Comments	<b>New Value</b>	0
<b>Assignment</b>	None		
<b>Designated Staff</b>			

**Cole Street - Paramount Boulevard To Patton Road**

**Curb Ramps - Exterior : Curb Ramp**

**Southeast Corner Of Brookshire Avenue @ 33.929545196034, - 118.136088252068**

**Bottom Landing**

Curb Ramp : Bottom Landing Slope

**Finding**

The bottom landing of the curb ramp is on the street, and the slope of the bottom landing is not compliant.

**On-Site Finding** 7.00 percent

**Recommendation**

Ensure the bottom landing slope is compliant and provides a smooth transition.

Recommendation Up to 5.00 percent

**Costing Info (Estimated)**

Repave landing \$1,260



**Code Reference** ADA 406, 406.2, CA 11B-406.5.8

**Progress**

<b>Record Number</b>	319681	<b>Resolution</b>	None
<b>Progress</b>	Not_Started	<b>Priority</b>	Two
<b>Actual Date</b>		<b>Projected Date</b>	06/30/2019
<b>Actual Cost</b>	\$0.00	<b>Contractor</b>	
<b>Comments</b>	No Comments	<b>New Value</b>	0
<b>Assignment</b>	None		
<b>Designated Staff</b>			



**Cole Street - Paramount Boulevard To Patton Road**

**Curb Ramps - Exterior : Curb Ramp**

**Southeast Corner Of Downey Avenue @ 33.930942795248, - 118.139414191246**

Curb Ramp : Side Flare Slope

**Finding**

The slope of the curb ramp side flare is greater than allowed.

**On-Site Finding** 13.00 percent

**Recommendation**

Provide curb ramp side flares with a compliant slope.

Recommendation Up to 10.00 percent

**Costing Info (Estimated)**

Install flared sides \$1,300



**Code Reference** ADA 406, 406.3, CA 11B-406.2.2

**Progress**

<b>Record Number</b>	319678	<b>Resolution</b>	None
<b>Progress</b>	Not_Started	<b>Priority</b>	Six
<b>Actual Date</b>		<b>Projected Date</b>	06/30/2027
<b>Actual Cost</b>	\$0.00	<b>Contractor</b>	
<b>Comments</b>	No Comments		
<b>Assignment</b>	None	<b>New Value</b>	0
<b>Designated Staff</b>			

## Cole Street - Paramount Boulevard To Patton Road

### Curb Ramps - Exterior : Curb Ramp

#### **Southeast Corner Of Downey Avenue @ 33.930942795248, - 118.139414191246**

##### Bottom Landing

Curb Ramp : Bottom Landing Slope

##### Finding

The bottom landing of the curb ramp is on the street, and the slope of the bottom landing is not compliant.

**On-Site Finding** 7.60 percent

##### Recommendation

Ensure the bottom landing slope is compliant and provides a smooth transition.

Recommendation Up to 5.00 percent

##### Costing Info (Estimated)

Repave landing \$1,260



**Code Reference** ADA 406, 406.2, CA 11B-406.5.8

### Progress

<b>Record Number</b>	319679	<b>Resolution</b>	None
<b>Progress</b>	Not_Started	<b>Priority</b>	Six
<b>Actual Date</b>		<b>Projected Date</b>	06/30/2027
<b>Actual Cost</b>	\$0.00	<b>Contractor</b>	
<b>Comments</b>	No Comments		
<b>Assignment</b>	None	<b>New Value</b>	0
<b>Designated Staff</b>			

## Cole Street - Paramount Boulevard To Patton Road

### Curb Ramps - Exterior : Curb Ramp

#### **Southeast Corner Of Paramount Boulevard @ 33.933177125965, - 118.144735693932**

Curb Ramp : No Detectable Warnings

#### **Finding**

The curb ramp does not provide a detectable warning surface which includes truncated domes.

**On-Site Finding** Not Found

#### **Recommendation**

Provide compliant detectable warnings to surface.

Recommendation See Recommendation

#### **Costing Info (Estimated)**

Provide detectable warning to surface \$248



**Code Reference** CA 11B-406.5.12

### **Progress**

<b>Record Number</b>	319674	<b>Resolution</b>	None
<b>Progress</b>	Not_Started	<b>Priority</b>	Three
<b>Actual Date</b>		<b>Projected Date</b>	06/30/2021
<b>Actual Cost</b>	\$0.00	<b>Contractor</b>	
<b>Comments</b>	No Comments	<b>New Value</b>	0
<b>Assignment</b>	None		
<b>Designated Staff</b>			

**Cole Street - Paramount Boulevard To Patton Road**

**Curb Ramps - Exterior : Curb Ramp**

**Southeast Corner Of Paramount Boulevard @ 33.933177125965, - 118.144735693932**

Curb Ramp : Curb Ramp Slope

**Finding**

The running slope is greater than allowed.

**On-Site Finding** 10.90 percent

**Recommendation**

Provide a compliant curb ramp.

Recommendation Up to 8.33 percent

**Costing Info (Estimated)**

Install curb ramp \$1,300



**Code Reference** ADA 406, 406.1, 405.2, CA 11B-406

**Progress**

<b>Record Number</b>	319675	<b>Resolution</b>	None
<b>Progress</b>	Not_Started	<b>Priority</b>	Three
<b>Actual Date</b>		<b>Projected Date</b>	06/30/2021
<b>Actual Cost</b>	\$0.00	<b>Contractor</b>	
<b>Comments</b>	No Comments		
<b>Assignment</b>	None	<b>New Value</b>	0
<b>Designated Staff</b>			

## Cole Street - Paramount Boulevard To Patton Road

### Curb Ramps - Exterior : Curb Ramp

#### **Southeast Corner Of Paramount Boulevard @ 33.933177125965, - 118.144735693932**

Curb Ramp : Side Flare Slope

#### **Finding**

The slope of the curb ramp side flare is greater than allowed.

**On-Site Finding** 23.40 percent

#### **Recommendation**

Provide curb ramp side flares with a compliant slope.

Recommendation Up to 10.00 percent

#### **Costing Info (Estimated)**

Install flared sides \$1,300



**Code Reference** ADA 406, 406.3,CA 11B-406.2.2

### **Progress**

<b>Record Number</b>	319676	<b>Resolution</b>	None
<b>Progress</b>	Not_Started	<b>Priority</b>	Three
<b>Actual Date</b>		<b>Projected Date</b>	06/30/2021
<b>Actual Cost</b>	\$0.00	<b>Contractor</b>	
<b>Comments</b>	No Comments		
<b>Assignment</b>	None	<b>New Value</b>	0
<b>Designated Staff</b>			

## Cole Street - Paramount Boulevard To Patton Road

### Curb Ramps - Exterior : Curb Ramp

#### **Southeast Corner Of Paramount Boulevard @ 33.933177125965, - 118.144735693932**

##### Bottom Landing

Curb Ramp : Bottom Landing Slope

##### Finding

The bottom landing of the curb ramp is on the street, and the slope of the bottom landing is not compliant.

**On-Site Finding** 7.80 percent

##### Recommendation

Ensure the bottom landing slope is compliant and provides a smooth transition.

Recommendation Up to 5.00 percent

##### Costing Info (Estimated)

Repave landing \$1,260



**Code Reference** ADA 406, 406.2, CA 11B-406.5.8

### Progress

<b>Record Number</b>	319677	<b>Resolution</b>	None
<b>Progress</b>	Not_Started	<b>Priority</b>	Three
<b>Actual Date</b>		<b>Projected Date</b>	06/30/2021
<b>Actual Cost</b>	\$0.00	<b>Contractor</b>	
<b>Comments</b>	No Comments	<b>New Value</b>	0
<b>Assignment</b>	None		
<b>Designated Staff</b>			

**Cole Street - Paramount Boulevard To Patton Road**

**Curb Ramps - Exterior : Curb Ramp**

**Southwest Corner Of Downey Avenue @ 33.931058518995, - 118.139585852623**

Curb Ramp : No Detectable Warnings

**Finding**

The curb ramp does not provide a detectable warning surface which includes truncated domes.

**On-Site Finding** Not Found

**Recommendation**

Provide compliant detectable warnings to surface.

Recommendation See Recommendation

**Costing Info (Estimated)**

Provide detectable warning to surface \$248



**Code Reference** CA 11B-406.5.12

**Progress**

<b>Record Number</b>	319648	<b>Resolution</b>	None
<b>Progress</b>	Not_Started	<b>Priority</b>	Three
<b>Actual Date</b>		<b>Projected Date</b>	06/30/2021
<b>Actual Cost</b>	\$0.00	<b>Contractor</b>	
<b>Comments</b>	No Comments	<b>New Value</b>	0
<b>Assignment</b>	None		
<b>Designated Staff</b>			

**Cole Street - Paramount Boulevard To Patton Road**

**Curb Ramps - Exterior : Curb Ramp**

**Southwest Corner Of Patton Road @ 33.928770720352, - 118.134173154831**

Curb Ramp : No Detectable Warnings

**Finding**

The curb ramp does not provide a detectable warning surface which includes truncated domes.

**On-Site Finding** Not Found

**Recommendation**

Provide compliant detectable warnings to surface.

Recommendation See Recommendation

**Costing Info (Estimated)**

Provide detectable warning to surface \$248



**Code Reference** CA 11B-406.5.12

**Progress**

<b>Record Number</b>	319649	<b>Resolution</b>	None
<b>Progress</b>	Not_Started	<b>Priority</b>	Two
<b>Actual Date</b>		<b>Projected Date</b>	06/30/2019
<b>Actual Cost</b>	\$0.00	<b>Contractor</b>	
<b>Comments</b>	No Comments	<b>New Value</b>	0
<b>Assignment</b>	None		
<b>Designated Staff</b>			



**Cole Street - Paramount Boulevard To Patton Road**

**Curb Ramps - Exterior : Curb Ramp**

**Southwest Corner Of Patton Road @ 33.928770720352, - 118.134173154831**

**Bottom Landing**

Curb Ramp : Bottom Landing Slope

**Finding**

The bottom landing of the curb ramp is on the street, and the slope of the bottom landing is not compliant.

**On-Site Finding** 5.40 percent

**Recommendation**

Ensure the bottom landing slope is compliant and provides a smooth transition.

Recommendation Up to 5.00 percent

**Costing Info (Estimated)**

Repave landing \$1,260



**Code Reference** ADA 406, 406.2, CA 11B-406.5.8

**Progress**

<b>Record Number</b>	319650	<b>Resolution</b>	None
<b>Progress</b>	Not_Started	<b>Priority</b>	Two
<b>Actual Date</b>		<b>Projected Date</b>	06/30/2019
<b>Actual Cost</b>	\$0.00	<b>Contractor</b>	
<b>Comments</b>	No Comments		
<b>Assignment</b>	None	<b>New Value</b>	0
<b>Designated Staff</b>			

**Cole Street - Paramount Boulevard To Patton Road**



**Cole Street - Paramount Boulevard To Patton Road**

**Paramount Boulevard To Patton Road  
Downey, CA 90241**

Date of Inspection  
12/12/2016

**\*Estimated Facility Total: \$63,062**

\*Estimated facility total is for estimating purposes only and does not represent total construction, repair totals or design fees.

Prepared By

**Disability Access Consultants**

(800) 743-7067

Prepared Using



## Accessibility Survey



## City of Downey Cole Street - Paramount Boulevard To Rives Avenue

Paramount Boulevard To Rives Avenue  
Downey, CA 90241

Date of Inspection  
12/13/2016

Prepared By

**Disability Access Consultants**

(800) 743-7067

**Cole Street - Paramount Boulevard To Rives Avenue**

**Sidewalks - Exterior : Sidewalks , Change in Level**

---

**North Side**

**Change In Level East Of Rives Avenue @ 33.935413623402, -118.148348629475**

Sidewalks , Change in Level : Change in Level Non Beveled

**Finding**

There is a change in elevation greater than recommended value.

**On-Site Finding** 0.50 inches

**Recommendation**

Ensure that the change in elevation is within the recommended value.

Recommendation Up to 0.25 inches

**Costing Info (Estimated)**

Remove tripping hazards \$198



**Code Reference** ADA 206, 302

**Progress**

---

<b>Record Number</b>	320311	<b>Resolution</b>	None
<b>Progress</b>	Not_Started	<b>Priority</b>	Two
<b>Actual Date</b>		<b>Projected Date</b>	06/30/2019
<b>Actual Cost</b>	\$0.00	<b>Contractor</b>	
<b>Comments</b>	No Comments	<b>New Value</b>	0
<b>Assignment</b>	None		
<b>Designated Staff</b>			

**Cole Street - Paramount Boulevard To Rives Avenue**

**Sidewalks - Exterior : Sidewalks , Change in Level**

---

**North Side**

**Change In Level East Of Smallwood Avenue @ 33.934361030433, - 118.146237730980**

Sidewalks , Change in Level : Change in Level Non Beveled

**Finding**

There is a change in elevation greater than recommended value.

**On-Site Finding** 0.50 inches

**Recommendation**

Ensure that the change in elevation is within the recommended value.

Recommendation Up to 0.25 inches

**Costing Info (Estimated)**

Remove tripping hazards \$198



**Code Reference** ADA 206, 302

**Progress**

---

<b>Record Number</b>	320312	<b>Resolution</b>	None
<b>Progress</b>	Not_Started	<b>Priority</b>	Two
<b>Actual Date</b>		<b>Projected Date</b>	06/30/2019
<b>Actual Cost</b>	\$0.00	<b>Contractor</b>	
<b>Comments</b>	No Comments		
<b>Assignment</b>	None	<b>New Value</b>	0
<b>Designated Staff</b>			

## Cole Street - Paramount Boulevard To Rives Avenue

### Sidewalks - Exterior : Sidewalks , Vehicular Traffic

---

#### North Side

#### Driveway East Of Smallwood Avenue @ 33.933811362548, -118.145175576210

Sidewalks , Vehicular Traffic : Cross Walks and Detectable Warnings

#### Finding

There are no detectable warnings where the pedestrian route crosses vehicular traffic.

**On-Site Finding** Not Found

#### Recommendation

Provide detectable warnings.

Recommendation See Recommendation

#### Costing Info (Estimated)

Install compliant detectable warnings \$190



**Code Reference** ADA 705,CA 11B-705.1.2.5,CA 11B-247.1.2.5

#### Progress

---

<b>Record Number</b>	320315	<b>Resolution</b>	None
<b>Progress</b>	Not_Started	<b>Priority</b>	Seven
<b>Actual Date</b>		<b>Projected Date</b>	06/30/2032
<b>Actual Cost</b>	\$0.00	<b>Contractor</b>	
<b>Comments</b>	No Comments	<b>New Value</b>	0
<b>Assignment</b>	None		
<b>Designated Staff</b>			

## Cole Street - Paramount Boulevard To Rives Avenue

### Sidewalks - Exterior : Sidewalks

---

#### North Side

#### Driveway East Of Smallwood Avenue @ 33.933811362548, -118.145175576210

Sidewalks : Vehicular Traffic Cross Slope

#### Finding

Cross slope at vehicular traffic is not compliant.

**On-Site Finding** 3.30 percent

#### Recommendation

Repave the surface to provide a compliant cross slope.

Recommendation Up to 2.08 percent

#### Costing Info (Estimated)

Repave surface \$1,092



**Code Reference** ADA 206, 302, CA 11B-403.3

### Progress

---

<b>Record Number</b>	320316	<b>Resolution</b>	None
<b>Progress</b>	Not_Started	<b>Priority</b>	Seven
<b>Actual Date</b>		<b>Projected Date</b>	06/30/2032
<b>Actual Cost</b>	\$0.00	<b>Contractor</b>	
<b>Comments</b>	No Comments	<b>New Value</b>	0
<b>Assignment</b>	None		
<b>Designated Staff</b>			

**Cole Street - Paramount Boulevard To Rives Avenue**

**Sidewalks - Exterior : Sidewalks , Vehicular Traffic**

---

**North Side**

**Driveway East Of Smallwood Avenue @ 33.934234184313, -118.145985603333**

Sidewalks , Vehicular Traffic : Cross Walks and Detectable Warnings

**Finding**

There are no detectable warnings where the pedestrian route crosses vehicular traffic.

**On-Site Finding** Not Found

**Recommendation**

Provide detectable warnings.

Recommendation See Recommendation

**Costing Info (Estimated)**

Install compliant detectable warnings \$190



**Code Reference** ADA 705,CA 11B-705.1.2.5,CA 11B-247.1.2.5

**Progress**

---

<b>Record Number</b>	320317	<b>Resolution</b>	None
<b>Progress</b>	Not_Started	<b>Priority</b>	Seven
<b>Actual Date</b>		<b>Projected Date</b>	06/30/2032
<b>Actual Cost</b>	\$0.00	<b>Contractor</b>	
<b>Comments</b>	No Comments	<b>New Value</b>	0
<b>Assignment</b>	None		
<b>Designated Staff</b>			



## Cole Street - Paramount Boulevard To Rives Avenue

### Sidewalks - Exterior : Sidewalks

---

#### North Side

**Driveway East Of Smallwood Avenue @ 33.934234184313, -118.145985603333**

Sidewalks : Vehicular Traffic Cross Slope

#### Finding

Cross slope at vehicular traffic is not compliant.

**On-Site Finding** 2.30 percent

#### Recommendation

Repave the surface to provide a compliant cross slope.

Recommendation Up to 2.08 percent

#### Costing Info (Estimated)

Repave surface \$1,092



**Code Reference** ADA 206, 302,CA 11B-403.3

### Progress

---

<b>Record Number</b>	320318	<b>Resolution</b>	None
<b>Progress</b>	Not_Started	<b>Priority</b>	Seven
<b>Actual Date</b>		<b>Projected Date</b>	06/30/2032
<b>Actual Cost</b>	\$0.00	<b>Contractor</b>	
<b>Comments</b>	No Comments		
<b>Assignment</b>	None	<b>New Value</b>	0
<b>Designated Staff</b>			

**Cole Street - Paramount Boulevard To Rives Avenue**

**Sidewalks - Exterior : Sidewalks , Vehicular Traffic**

---

**North Side**

**Driveway East Of Smallwood Avenue @ 33.934367706539, -118.146227002144**

Sidewalks , Vehicular Traffic : Cross Walks and Detectable Warnings

**Finding**

There are no detectable warnings where the pedestrian route crosses vehicular traffic.

**On-Site Finding** Not Found

**Recommendation**

Provide detectable warnings.

Recommendation See Recommendation

**Costing Info (Estimated)**

Install compliant detectable warnings \$190



**Code Reference** ADA 705,CA 11B-705.1.2.5,CA 11B-247.1.2.5

**Progress**

---

<b>Record Number</b>	320321	<b>Resolution</b>	None
<b>Progress</b>	Not_Started	<b>Priority</b>	Seven
<b>Actual Date</b>		<b>Projected Date</b>	06/30/2032
<b>Actual Cost</b>	\$0.00	<b>Contractor</b>	
<b>Comments</b>	No Comments	<b>New Value</b>	0
<b>Assignment</b>	None		
<b>Designated Staff</b>			

## Cole Street - Paramount Boulevard To Rives Avenue

### Sidewalks - Exterior : Sidewalks

---

#### North Side

**Driveway East Of Smallwood Avenue @ 33.934367706539, -118.146227002144**

Sidewalks : Vehicular Traffic Cross Slope

#### Finding

Cross slope at vehicular traffic is not compliant.

**On-Site Finding** 3.20 percent

#### Recommendation

Repave the surface to provide a compliant cross slope.

Recommendation Up to 2.08 percent

#### Costing Info (Estimated)

Repave surface \$1,092



**Code Reference** ADA 206, 302,CA 11B-403.3

### Progress

---

<b>Record Number</b>	320322	<b>Resolution</b>	None
<b>Progress</b>	Not_Started	<b>Priority</b>	Seven
<b>Actual Date</b>		<b>Projected Date</b>	06/30/2032
<b>Actual Cost</b>	\$0.00	<b>Contractor</b>	
<b>Comments</b>	No Comments	<b>New Value</b>	0
<b>Assignment</b>	None		
<b>Designated Staff</b>			

## Cole Street - Paramount Boulevard To Rives Avenue

### Sidewalks - Exterior : Sidewalks , Vehicular Traffic

---

#### North Side

#### Driveway East Of Smallwood Avenue @ 33.934519913, -118.145532319

Sidewalks , Vehicular Traffic : Cross Walks and Detectable Warnings

#### Finding

There are no detectable warnings where the pedestrian route crosses vehicular traffic.

**On-Site Finding** Not Found

#### Recommendation

Provide detectable warnings.

Recommendation See Recommendation

#### Costing Info (Estimated)

Install compliant detectable warnings \$190



**Code Reference** ADA 705,CA 11B-705.1.2.5,CA 11B-247.1.2.5

#### Progress

---

<b>Record Number</b>	320323	<b>Resolution</b>	None
<b>Progress</b>	Not_Started	<b>Priority</b>	Seven
<b>Actual Date</b>		<b>Projected Date</b>	06/30/2032
<b>Actual Cost</b>	\$0.00	<b>Contractor</b>	
<b>Comments</b>	No Comments	<b>New Value</b>	0
<b>Assignment</b>	None		
<b>Designated Staff</b>			

## Cole Street - Paramount Boulevard To Rives Avenue

### Sidewalks - Exterior : Sidewalks , Vehicular Traffic

---

#### North Side

#### Driveway East Of Smallwood Avenue @ 33.934750469095, -118.147010207176

Sidewalks , Vehicular Traffic : Cross Walks and Detectable Warnings

#### Finding

There are no detectable warnings where the pedestrian route crosses vehicular traffic.

**On-Site Finding** Not Found

#### Recommendation

Provide detectable warnings.

Recommendation See Recommendation

#### Costing Info (Estimated)

Install compliant detectable warnings \$190



**Code Reference** ADA 705,CA 11B-705.1.2.5,CA 11B-247.1.2.5

#### Progress

---

<b>Record Number</b>	320319	<b>Resolution</b>	None
<b>Progress</b>	Not_Started	<b>Priority</b>	Seven
<b>Actual Date</b>		<b>Projected Date</b>	06/30/2032
<b>Actual Cost</b>	\$0.00	<b>Contractor</b>	
<b>Comments</b>	No Comments	<b>New Value</b>	0
<b>Assignment</b>	None		
<b>Designated Staff</b>			

## Cole Street - Paramount Boulevard To Rives Avenue

### Sidewalks - Exterior : Sidewalks

---

#### North Side

**Driveway East Of Smallwood Avenue @ 33.934750469095, -118.147010207176**

Sidewalks : Vehicular Traffic Cross Slope

#### Finding

Cross slope at vehicular traffic is not compliant.

**On-Site Finding** 2.90 percent

#### Recommendation

Repave the surface to provide a compliant cross slope.

Recommendation Up to 2.08 percent

#### Costing Info (Estimated)

Repave surface \$1,092



**Code Reference** ADA 206, 302, CA 11B-403.3

### Progress

---

<b>Record Number</b>	320320	<b>Resolution</b>	None
<b>Progress</b>	Not_Started	<b>Priority</b>	Seven
<b>Actual Date</b>		<b>Projected Date</b>	06/30/2032
<b>Actual Cost</b>	\$0.00	<b>Contractor</b>	
<b>Comments</b>	No Comments		
<b>Assignment</b>	None	<b>New Value</b>	0
<b>Designated Staff</b>			

**Cole Street - Paramount Boulevard To Rives Avenue**

**Sidewalks - Exterior : Sidewalks , Vehicular Traffic**

---

**North Side**

**Driveway East Of Smallwood Avenue @ 33.934848384821, -118.147157728672**

Sidewalks , Vehicular Traffic : Cross Walks and Detectable Warnings

**Finding**

There are no detectable warnings where the pedestrian route crosses vehicular traffic.

**On-Site Finding** Not Found

**Recommendation**

Provide detectable warnings.

Recommendation See Recommendation

**Costing Info (Estimated)**

Install compliant detectable warnings \$190



**Code Reference** ADA 705,CA 11B-705.1.2.5,CA 11B-247.1.2.5

**Progress**

---

<b>Record Number</b>	320313	<b>Resolution</b>	None
<b>Progress</b>	Not_Started	<b>Priority</b>	Seven
<b>Actual Date</b>		<b>Projected Date</b>	06/30/2032
<b>Actual Cost</b>	\$0.00	<b>Contractor</b>	
<b>Comments</b>	No Comments	<b>New Value</b>	0
<b>Assignment</b>	None		
<b>Designated Staff</b>			

## Cole Street - Paramount Boulevard To Rives Avenue

### Sidewalks - Exterior : Sidewalks

---

#### North Side

**Driveway East Of Smallwood Avenue @ 33.934848384821, -118.147157728672**

Sidewalks : Vehicular Traffic Cross Slope

#### Finding

Cross slope at vehicular traffic is not compliant.

**On-Site Finding** 2.40 percent

#### Recommendation

Repave the surface to provide a compliant cross slope.

Recommendation Up to 2.08 percent

#### Costing Info (Estimated)

Repave surface \$1,092



**Code Reference** ADA 206, 302, CA 11B-403.3

### Progress

---

<b>Record Number</b>	320314	<b>Resolution</b>	None
<b>Progress</b>	Not_Started	<b>Priority</b>	Seven
<b>Actual Date</b>		<b>Projected Date</b>	06/30/2032
<b>Actual Cost</b>	\$0.00	<b>Contractor</b>	
<b>Comments</b>	No Comments		
<b>Assignment</b>	None	<b>New Value</b>	0
<b>Designated Staff</b>			



## Cole Street - Paramount Boulevard To Rives Avenue

### Sidewalks - Exterior : Sidewalks

---

#### North Side

#### Sidewalk East Of Rives Avenue @ 33.935700691954, -118.148887753487

Sidewalks : Missing Sidewalk

#### Finding

Section of sidewalk is missing and consists of dirt, grass or gravel.

**On-Site Finding** 104.00 feet

#### Recommendation

Provide a compliant sidewalk for the missing section.

Recommendation See Recommendation

#### Costing Info (Estimated)

\$1,260



**Code Reference** ADA 206, 302,CA 11B-302,CA 11B-206

### Progress

---

<b>Record Number</b>	320308	<b>Resolution</b>	None
<b>Progress</b>	Not_Started	<b>Priority</b>	Seven
<b>Actual Date</b>		<b>Projected Date</b>	06/30/2037
<b>Actual Cost</b>	\$0.00	<b>Contractor</b>	
<b>Comments</b>	No Comments	<b>New Value</b>	0
<b>Assignment</b>	None		
<b>Designated Staff</b>			

**Cole Street - Paramount Boulevard To Rives Avenue**

**Sidewalks - Exterior : Sidewalks , Surface**

---

**North Side**

**Sidewalk East Of Smallwood Avenue @ 33.934334326002, -118.146151900291**

Sidewalks , Surface : Cross Slope

**Finding**

Sidewalk cross slope is not compliant.

**On-Site Finding** 3.20 percent for 66.00 feet

**Recommendation**

Repave the sidewalk surface with the recommended cross slope.

Recommendation Up to 2.08 percent

**Costing Info (Estimated)**

Repave surface \$1,092



**Code Reference** ADA 206, 302,CA 11B-403.3

**Progress**

---

<b>Record Number</b>	320309	<b>Resolution</b>	None
<b>Progress</b>	Not_Started	<b>Priority</b>	Seven
<b>Actual Date</b>		<b>Projected Date</b>	06/30/2032
<b>Actual Cost</b>	\$0.00	<b>Contractor</b>	
<b>Comments</b>	No Comments	<b>New Value</b>	0
<b>Assignment</b>	None		
<b>Designated Staff</b>			

**Cole Street - Paramount Boulevard To Rives Avenue**

**Sidewalks - Exterior : Sidewalks , Surface**

---

**North Side**

**Sidewalk East Of Smallwood Avenue @ 33.934728215505, -118.146940469742**

Sidewalks , Surface : Cross Slope

**Finding**

Sidewalk cross slope is not compliant.

**On-Site Finding** 2.90 percent for 80.00 feet

**Recommendation**

Repave the sidewalk surface with the recommended cross slope.

Recommendation Up to 2.08 percent

**Costing Info (Estimated)**

Repave surface \$1,092



**Code Reference** ADA 206, 302,CA 11B-403.3

**Progress**

---

<b>Record Number</b>	320310	<b>Resolution</b>	None
<b>Progress</b>	Not_Started	<b>Priority</b>	Seven
<b>Actual Date</b>		<b>Projected Date</b>	06/30/2032
<b>Actual Cost</b>	\$0.00	<b>Contractor</b>	
<b>Comments</b>	No Comments	<b>New Value</b>	0
<b>Assignment</b>	None		
<b>Designated Staff</b>			

**Cole Street - Paramount Boulevard To Rives Avenue**

**Curb Ramps - Exterior : Curb Ramp**

**Northeast Corner Of Rives Avenue @ 33.935729621289, - 118.148914575577**

Curb Ramp : Curb Ramp Slope

**Finding**

The running slope is greater than allowed.

**On-Site Finding** 8.60 percent

**Recommendation**

Provide a compliant curb ramp.

Recommendation Up to 8.33 percent

**Costing Info (Estimated)**

Install curb ramp \$1,300



**Code Reference** ADA 406, 406.1, 405.2, CA 11B-406

**Progress**

<b>Record Number</b>	320336	<b>Resolution</b>	None
<b>Progress</b>	Not_Started	<b>Priority</b>	Seven
<b>Actual Date</b>		<b>Projected Date</b>	06/30/2032
<b>Actual Cost</b>	\$0.00	<b>Contractor</b>	
<b>Comments</b>	No Comments	<b>New Value</b>	0
<b>Assignment</b>	None		
<b>Designated Staff</b>			

## Cole Street - Paramount Boulevard To Rives Avenue

### Curb Ramps - Exterior : Curb Ramp , Landings and Transitions

---

#### Northeast Corner Of Rives Avenue @ 33.935729621289, - 118.148914575577

##### Top Landing

Curb Ramp , Landings and Transitions : Top Landing Slope

##### Finding

The slope at the top landing is greater than allowed.

**On-Site Finding** 2.80 percent

##### Recommendation

Provide a top landing surface that does not exceed the maximum slope and cross slope. Provide a sufficient maneuvering clearance that does not accumulate water.

Recommendation Up to 2.08 percent

##### Costing Info (Estimated)

Provide compliant landing \$1,260



**Code Reference** ADA 402, 406.4, 403.3, 406.1, CA 11B-406.5.3

### Progress

---

<b>Record Number</b>	320337	<b>Resolution</b>	None
<b>Progress</b>	Not_Started	<b>Priority</b>	Seven
<b>Actual Date</b>		<b>Projected Date</b>	06/30/2032
<b>Actual Cost</b>	\$0.00	<b>Contractor</b>	
<b>Comments</b>	No Comments	<b>New Value</b>	0
<b>Assignment</b>	None		
<b>Designated Staff</b>			

**Cole Street - Paramount Boulevard To Rives Avenue**

**Curb Ramps - Exterior : Curb Ramp , Landings and Transitions**

---

**Northeast Corner Of Smallwood Avenue @ 33.935086497594, - 118.147602975369**

**Bottom Landing**

Curb Ramp , Landings and Transitions : Bottom Landing Slope

**Finding**

The slope at the bottom landing is greater than allowed.

**On-Site Finding** 2.50 percent

**Recommendation**

Provide a compliant bottom landing that does not exceed the maximum slope requirements.

Recommendation Up to 2.08 percent

**Costing Info (Estimated)**

Provide compliant landing \$240



**Code Reference** ADA 402, 406.4, 406.2, 403.3, 406.1, CA 11B-406.5.3

**Progress**

---

<b>Record Number</b>	320306	<b>Resolution</b>	None
<b>Progress</b>	Not_Started	<b>Priority</b>	Seven
<b>Actual Date</b>		<b>Projected Date</b>	06/30/2032
<b>Actual Cost</b>	\$0.00	<b>Contractor</b>	
<b>Comments</b>	No Comments		
<b>Assignment</b>	None	<b>New Value</b>	0
<b>Designated Staff</b>			

**Cole Street - Paramount Boulevard To Rives Avenue**

**Curb Ramps - Exterior : Curb Ramp , Landings and Transitions**

---

**Northeast Corner Of Smallwood Avenue @ 33.935086497594, - 118.147602975369**

**Top Landing**

Curb Ramp , Landings and Transitions : Top Landing Slope

**Finding**

The slope at the top landing is greater than allowed.

**On-Site Finding** 2.80 percent

**Recommendation**

Provide a top landing surface that does not exceed the maximum slope and cross slope. Provide a sufficient maneuvering clearance that does not accumulate water.

Recommendation Up to 2.08 percent

**Costing Info (Estimated)**

Provide compliant landing \$1,260



**Code Reference** ADA 402, 406.4, 403.3, 406.1,CA 11B-406.5.3

**Progress**

---

<b>Record Number</b>	320307	<b>Resolution</b>	None
<b>Progress</b>	Not_Started	<b>Priority</b>	Seven
<b>Actual Date</b>		<b>Projected Date</b>	06/30/2032
<b>Actual Cost</b>	\$0.00	<b>Contractor</b>	
<b>Comments</b>	No Comments	<b>New Value</b>	0
<b>Assignment</b>	None		
<b>Designated Staff</b>			

**Cole Street - Paramount Boulevard To Rives Avenue**

**Curb Ramps - Exterior : Curb Ramp**

**Northeast Corner Of Smallwood Avenue @ 33.935086497594, - 118.147602975369**

Curb Ramp : No Detectable Warnings

**Finding**

The curb ramp does not provide a detectable warning surface which includes truncated domes.

**On-Site Finding** Not Found

**Recommendation**

Provide compliant detectable warnings to surface.

Recommendation See Recommendation

**Costing Info (Estimated)**

Provide detectable warning to surface \$248



**Code Reference** CA 11B-406.5.12

**Progress**

<b>Record Number</b>	330788	<b>Resolution</b>	None
<b>Progress</b>	Not_Started	<b>Priority</b>	Seven
<b>Actual Date</b>		<b>Projected Date</b>	06/30/2032
<b>Actual Cost</b>	\$0.00	<b>Contractor</b>	
<b>Comments</b>	No Comments	<b>New Value</b>	0
<b>Assignment</b>	None		
<b>Designated Staff</b>			



**Cole Street - Paramount Boulevard To Rives Avenue**

**Curb Ramps - Exterior : Curb Ramp**

**Northeast Corner Of Smallwood Avenue @ 33.935086497594, - 118.147602975369**

Curb Ramp : Curb Ramp Slope

**Finding**

The running slope is greater than allowed.

**On-Site Finding** 8.50 percent

**Recommendation**

Provide a compliant curb ramp.

Recommendation Up to 8.33 percent

**Costing Info (Estimated)**

Install curb ramp \$1,300



**Code Reference** ADA 406, 406.1, 405.2, CA 11B-406

**Progress**

<b>Record Number</b>	330789	<b>Resolution</b>	None
<b>Progress</b>	Not_Started	<b>Priority</b>	Seven
<b>Actual Date</b>		<b>Projected Date</b>	06/30/2032
<b>Actual Cost</b>	\$0.00	<b>Contractor</b>	
<b>Comments</b>	No Comments	<b>New Value</b>	0
<b>Assignment</b>	None		
<b>Designated Staff</b>			

**Cole Street - Paramount Boulevard To Rives Avenue**

**Curb Ramps - Exterior : Curb Ramp**

**Northeast Corner Of Smallwood Avenue @ 33.935086497594, - 118.147602975369**

Curb Ramp : Curb Ramp - Cross Slope

**Finding**

The cross slope is greater than allowed.

**On-Site Finding** 9.90 percent

**Recommendation**

Provide a compliant curb ramp.

Recommendation Up to 2.08 percent

**Costing Info (Estimated)**

Install curb ramp \$1,300



**Code Reference** ADA 402, 406.1, 405.3, CA 11B-406.5.7

**Progress**

<b>Record Number</b>	330790	<b>Resolution</b>	None
<b>Progress</b>	Not_Started	<b>Priority</b>	Seven
<b>Actual Date</b>		<b>Projected Date</b>	06/30/2032
<b>Actual Cost</b>	\$0.00	<b>Contractor</b>	
<b>Comments</b>	No Comments	<b>New Value</b>	0
<b>Assignment</b>	None		
<b>Designated Staff</b>			

**Cole Street - Paramount Boulevard To Rives Avenue**

**Curb Ramps - Exterior : Curb Ramp**

**Northeast Corner Of Smallwood Avenue @ 33.935086497594, - 118.147602975369**

Curb Ramp : Side Flare Slope

**Finding**

The slope of the curb ramp side flare is greater than allowed.

**On-Site Finding** 16.90 percent

**Recommendation**

Provide curb ramp side flares with a compliant slope.

Recommendation Up to 10.00 percent

**Costing Info (Estimated)**

Install flared sides \$1,300



**Code Reference** ADA 406, 406.3,CA 11B-406.2.2

**Progress**

<b>Record Number</b>	330791	<b>Resolution</b>	None
<b>Progress</b>	Not_Started	<b>Priority</b>	Seven
<b>Actual Date</b>		<b>Projected Date</b>	06/30/2032
<b>Actual Cost</b>	\$0.00	<b>Contractor</b>	
<b>Comments</b>	No Comments	<b>New Value</b>	0
<b>Assignment</b>	None		
<b>Designated Staff</b>			

## Cole Street - Paramount Boulevard To Rives Avenue

### Curb Ramps - Exterior : Curb Ramp

#### Northwest Corner Of Paramount Boulevard @ 33.933671163289, - 118.144842982292

##### Bottom Landing

Curb Ramp : Bottom Landing Slope

##### Finding

The bottom landing of the curb ramp is on the street, and the slope of the bottom landing is not compliant.

**On-Site Finding** 8.30 percent

##### Recommendation

Ensure the bottom landing slope is compliant and provides a smooth transition.

Recommendation Up to 5.00 percent

##### Costing Info (Estimated)

Repave landing \$1,260



**Code Reference** ADA 406, 406.2, CA 11B-406.5.8

### Progress

<b>Record Number</b>	320335	<b>Resolution</b>	None
<b>Progress</b>	Not_Started	<b>Priority</b>	Seven
<b>Actual Date</b>		<b>Projected Date</b>	06/30/2032
<b>Actual Cost</b>	\$0.00	<b>Contractor</b>	
<b>Comments</b>	No Comments	<b>New Value</b>	0
<b>Assignment</b>	None		
<b>Designated Staff</b>			

## Cole Street - Paramount Boulevard To Rives Avenue

### Curb Ramps - Exterior : Curb Ramp

#### Northwest Corner Of Paramount Boulevard @ 33.933671163289, - 118.144842982292

Curb Ramp : No Detectable Warnings

#### Finding

The curb ramp does not provide a detectable warning surface which includes truncated domes.

**On-Site Finding** Not Found

#### Recommendation

Provide compliant detectable warnings to surface.

Recommendation See Recommendation

#### Costing Info (Estimated)

Provide detectable warning to surface \$248



**Code Reference** CA 11B-406.5.12

### Progress

<b>Record Number</b>	330796	<b>Resolution</b>	None
<b>Progress</b>	Not_Started	<b>Priority</b>	Seven
<b>Actual Date</b>		<b>Projected Date</b>	06/30/2032
<b>Actual Cost</b>	\$0.00	<b>Contractor</b>	
<b>Comments</b>	No Comments	<b>New Value</b>	0
<b>Assignment</b>	None		
<b>Designated Staff</b>			

**Cole Street - Paramount Boulevard To Rives Avenue**

**Curb Ramps - Exterior : Curb Ramp**

**Northwest Corner Of Paramount Boulevard @ 33.933671163289, - 118.144842982292**

Curb Ramp : Curb Ramp Slope

**Finding**

The running slope is greater than allowed.

**On-Site Finding** 9.90 percent

**Recommendation**

Provide a compliant curb ramp.

Recommendation Up to 8.33 percent

**Costing Info (Estimated)**

Install curb ramp \$1,300



**Code Reference** ADA 406, 406.1, 405.2, CA 11B-406

**Progress**

<b>Record Number</b>	330797	<b>Resolution</b>	None
<b>Progress</b>	Not_Started	<b>Priority</b>	Seven
<b>Actual Date</b>		<b>Projected Date</b>	06/30/2032
<b>Actual Cost</b>	\$0.00	<b>Contractor</b>	
<b>Comments</b>	No Comments	<b>New Value</b>	0
<b>Assignment</b>	None		
<b>Designated Staff</b>			

## Cole Street - Paramount Boulevard To Rives Avenue

### Curb Ramps - Exterior : Curb Ramp

#### Northwest Corner Of Paramount Boulevard @ 33.933671163289, - 118.144842982292

Curb Ramp : Side Flare Slope

#### Finding

The slope of the curb ramp side flare is greater than allowed.

**On-Site Finding** 19.00 percent

#### Recommendation

Provide curb ramp side flares with a compliant slope.

Recommendation Up to 10.00 percent

#### Costing Info (Estimated)

Install flared sides \$1,300



**Code Reference** ADA 406, 406.3, CA 11B-406.2.2

### Progress

<b>Record Number</b>	330798	<b>Resolution</b>	None
<b>Progress</b>	Not_Started	<b>Priority</b>	Seven
<b>Actual Date</b>		<b>Projected Date</b>	06/30/2032
<b>Actual Cost</b>	\$0.00	<b>Contractor</b>	
<b>Comments</b>	No Comments		
<b>Assignment</b>	None	<b>New Value</b>	0
<b>Designated Staff</b>			

**Cole Street - Paramount Boulevard To Rives Avenue**

**Curb Ramps - Exterior : Curb Ramp , Landings and Transitions**

---

**Northwest Corner Of Paramount Boulevard @ 33.933671163289, - 118.144842982292**

**Top Landing**

Curb Ramp , Landings and Transitions : Top Landing Clear Length - Landings

**Finding**

There is not enough top landing clear length.

**On-Site Finding** 0.00 inches

**Recommendation**

Provide a level top landing with enough clear length.

Recommendation At least 48.00 inches

**Costing Info (Estimated)**

Provide compliant landing \$240



**Code Reference** ADA 406, 406.4,CA 11B-406.5.3

**Progress**

---

<b>Record Number</b>	330799	<b>Resolution</b>	None
<b>Progress</b>	Not_Started	<b>Priority</b>	Seven
<b>Actual Date</b>		<b>Projected Date</b>	06/30/2032
<b>Actual Cost</b>	\$0.00	<b>Contractor</b>	
<b>Comments</b>	No Comments		
<b>Assignment</b>	None	<b>New Value</b>	0
<b>Designated Staff</b>			



**Cole Street - Paramount Boulevard To Rives Avenue**

**Curb Ramps - Exterior : Curb Ramp**

**Northwest Corner Of Smallwood Avenue @ 33.935122103185, - 118.147739768028**

Curb Ramp : No Detectable Warnings

**Finding**

The curb ramp does not provide a detectable warning surface which includes truncated domes.

**On-Site Finding** Not Found

**Recommendation**

Provide compliant detectable warnings to surface.

Recommendation See Recommendation

**Costing Info (Estimated)**

Provide detectable warning to surface \$248



**Code Reference** CA 11B-406.5.12

**Progress**

<b>Record Number</b>	320324	<b>Resolution</b>	None
<b>Progress</b>	Not_Started	<b>Priority</b>	Seven
<b>Actual Date</b>		<b>Projected Date</b>	06/30/2032
<b>Actual Cost</b>	\$0.00	<b>Contractor</b>	
<b>Comments</b>	No Comments	<b>New Value</b>	0
<b>Assignment</b>	None		
<b>Designated Staff</b>			

**Cole Street - Paramount Boulevard To Rives Avenue**

**Curb Ramps - Exterior : Curb Ramp**

**Northwest Corner Of Smallwood Avenue @ 33.935122103185, - 118.147739768028**

Curb Ramp : Curb Ramp - Cross Slope

**Finding**

The cross slope is greater than allowed.

**On-Site Finding** 8.00 percent

**Recommendation**

Provide a compliant curb ramp.

Recommendation Up to 2.08 percent

**Costing Info (Estimated)**

Install curb ramp \$1,300



**Code Reference** ADA 402, 406.1, 405.3, CA 11B-406.5.7

**Progress**

<b>Record Number</b>	320325	<b>Resolution</b>	None
<b>Progress</b>	Not_Started	<b>Priority</b>	Seven
<b>Actual Date</b>		<b>Projected Date</b>	06/30/2032
<b>Actual Cost</b>	\$0.00	<b>Contractor</b>	
<b>Comments</b>	No Comments		
<b>Assignment</b>	None	<b>New Value</b>	0
<b>Designated Staff</b>			

## Cole Street - Paramount Boulevard To Rives Avenue

### Curb Ramps - Exterior : Curb Ramp

#### Northwest Corner Of Smallwood Avenue @ 33.935122103185, - 118.147739768028

Curb Ramp : Side Flare Slope

#### Finding

The slope of the curb ramp side flare is greater than allowed.

**On-Site Finding** 13.40 percent

#### Recommendation

Provide curb ramp side flares with a compliant slope.

Recommendation Up to 10.00 percent

#### Costing Info (Estimated)

Install flared sides \$1,300



**Code Reference** ADA 406, 406.3, CA 11B-406.2.2

### Progress

<b>Record Number</b>	320326	<b>Resolution</b>	None
<b>Progress</b>	Not_Started	<b>Priority</b>	Seven
<b>Actual Date</b>		<b>Projected Date</b>	06/30/2032
<b>Actual Cost</b>	\$0.00	<b>Contractor</b>	
<b>Comments</b>	No Comments		
<b>Assignment</b>	None	<b>New Value</b>	0
<b>Designated Staff</b>			

**Cole Street - Paramount Boulevard To Rives Avenue**

**Curb Ramps - Exterior : Curb Ramp , Landings and Transitions**

---

**Northwest Corner Of Smallwood Avenue @ 33.935122103185, - 118.147739768028**

**Bottom Landing**

Curb Ramp , Landings and Transitions : Bottom Landing Slope

**Finding**

The slope at the bottom landing is greater than allowed.

**On-Site Finding** 4.90 percent

**Recommendation**

Provide a compliant bottom landing that does not exceed the maximum slope requirements.

Recommendation Up to 2.08 percent

**Costing Info (Estimated)**

Provide compliant landing \$240



**Code Reference** ADA 402, 406.4, 406.2, 403.3, 406.1, CA 11B-406.5.3

**Progress**

---

<b>Record Number</b>	320327	<b>Resolution</b>	None
<b>Progress</b>	Not_Started	<b>Priority</b>	Seven
<b>Actual Date</b>		<b>Projected Date</b>	06/30/2032
<b>Actual Cost</b>	\$0.00	<b>Contractor</b>	
<b>Comments</b>	No Comments	<b>New Value</b>	0
<b>Assignment</b>	None		
<b>Designated Staff</b>			

## Cole Street - Paramount Boulevard To Rives Avenue

### Sidewalks - Exterior : Sidewalks , Change in Level

---

#### South Side

#### Change In Level West Of Paramount Boulevard @ 33.934122915631, - 118.146106302738

Sidewalks , Change in Level : Change in Level Non Beveled

#### Finding

There is a change in elevation greater than recommended value.

**On-Site Finding** 0.50 inches

#### Recommendation

Ensure that the change in elevation is within the recommended value.

Recommendation Up to 0.25 inches

#### Costing Info (Estimated)

Remove tripping hazards \$198



**Code Reference** ADA 206, 302

#### Progress

---

<b>Record Number</b>	320345	<b>Resolution</b>	None
<b>Progress</b>	Not_Started	<b>Priority</b>	Two
<b>Actual Date</b>		<b>Projected Date</b>	06/30/2019
<b>Actual Cost</b>	\$0.00	<b>Contractor</b>	
<b>Comments</b>	No Comments	<b>New Value</b>	0
<b>Assignment</b>	None		
<b>Designated Staff</b>			

## Cole Street - Paramount Boulevard To Rives Avenue

### Sidewalks - Exterior : Sidewalks , Change in Level

---

#### South Side

#### Change In Level West Of Smallwood Avenue

Sidewalks , Change in Level : Change in Level Non Beveled

#### Finding

There is a change in elevation greater than recommended value.

**On-Site Finding** 0.50 inches

#### Recommendation

Ensure that the change in elevation is within the recommended value.

Recommendation Up to 0.25 inches

#### Costing Info (Estimated)

Remove tripping hazards \$198



**Code Reference** ADA 206, 302

#### Progress

---

<b>Record Number</b>	320352	<b>Resolution</b>	None
<b>Progress</b>	Not_Started	<b>Priority</b>	Two
<b>Actual Date</b>		<b>Projected Date</b>	06/30/2019
<b>Actual Cost</b>	\$0.00	<b>Contractor</b>	
<b>Comments</b>	No Comments	<b>New Value</b>	0
<b>Assignment</b>	None		
<b>Designated Staff</b>			

**Cole Street - Paramount Boulevard To Rives Avenue**

**Sidewalks - Exterior : Sidewalks , Hazards & Gratings**

---

**South Side**

**Curb West Of Morning Avenue @ 33.934625848917, -118.147087991238**

Sidewalks , Hazards & Gratings : Curb is on Path of Travel

**Finding**

There is a curb on the designated path of travel.

**On-Site Finding** Not Compliant

**Recommendation**

Provide a compliant curb ramp.

Recommendation See Recommendation

**Costing Info (Estimated)**

Install curb ramp \$2,500



**Code Reference** ADA 402, 303, 406, 403.4, 303.4

**Progress**

---

<b>Record Number</b>	320342	<b>Resolution</b>	None
<b>Progress</b>	Not_Started	<b>Priority</b>	Seven
<b>Actual Date</b>		<b>Projected Date</b>	06/30/2032
<b>Actual Cost</b>	\$0.00	<b>Contractor</b>	
<b>Comments</b>	No Comments	<b>New Value</b>	0
<b>Assignment</b>	None		
<b>Designated Staff</b>			

**Cole Street - Paramount Boulevard To Rives Avenue**

**Sidewalks - Exterior : Sidewalks , Hazards & Gratings**

---

**South Side**

**Curb West Of Morning Avenue @ 33.935082046894, -118.147986531258**

Sidewalks , Hazards & Gratings : Curb is on Path of Travel

**Finding**

There is a curb on the designated path of travel.

**On-Site Finding** Not Compliant

**Recommendation**

Provide a compliant curb ramp.

Recommendation See Recommendation

**Costing Info (Estimated)**

Install curb ramp \$2,500



**Code Reference** ADA 402, 303, 406, 403.4, 303.4

**Progress**

---

<b>Record Number</b>	320346	<b>Resolution</b>	None
<b>Progress</b>	Not_Started	<b>Priority</b>	Seven
<b>Actual Date</b>		<b>Projected Date</b>	06/30/2032
<b>Actual Cost</b>	\$0.00	<b>Contractor</b>	
<b>Comments</b>	No Comments	<b>New Value</b>	0
<b>Assignment</b>	None		
<b>Designated Staff</b>			



**Cole Street - Paramount Boulevard To Rives Avenue**

**Sidewalks - Exterior : Sidewalks , Hazards & Gratings**

---

**South Side**

**Curb West Of Paramount Boulevard @ 33.934240860429, -118.146412074566**

Sidewalks , Hazards & Gratings : Curb is on Path of Travel

**Finding**

There is a curb on the designated path of travel.

**On-Site Finding** Not Compliant

**Recommendation**

Provide a compliant curb ramp.

Recommendation See Recommendation

**Costing Info (Estimated)**

Install curb ramp \$2,500



**Code Reference** ADA 402, 303, 406, 403.4, 303.4

**Progress**

---

<b>Record Number</b>	320343	<b>Resolution</b>	None
<b>Progress</b>	Not_Started	<b>Priority</b>	Seven
<b>Actual Date</b>		<b>Projected Date</b>	06/30/2032
<b>Actual Cost</b>	\$0.00	<b>Contractor</b>	
<b>Comments</b>	No Comments	<b>New Value</b>	0
<b>Assignment</b>	None		
<b>Designated Staff</b>			

## Cole Street - Paramount Boulevard To Rives Avenue

### Sidewalks - Exterior : Sidewalks , Hazards & Gratings

---

#### South Side

#### Curb West Of Samoline Lane @ 33.934320973784, -118.146463036537

Sidewalks , Hazards & Gratings : Curb is on Path of Travel

#### Finding

There is a curb on the designated path of travel.

**On-Site Finding** Not Compliant

#### Recommendation

Provide a compliant curb ramp.

Recommendation See Recommendation

#### Costing Info (Estimated)

Install curb ramp \$2,500



**Code Reference** ADA 402, 303, 406, 403.4, 303.4

#### Progress

---

<b>Record Number</b>	320348	<b>Resolution</b>	None
<b>Progress</b>	Not_Started	<b>Priority</b>	Seven
<b>Actual Date</b>		<b>Projected Date</b>	06/30/2032
<b>Actual Cost</b>	\$0.00	<b>Contractor</b>	
<b>Comments</b>	No Comments	<b>New Value</b>	0
<b>Assignment</b>	None		
<b>Designated Staff</b>			

## Cole Street - Paramount Boulevard To Rives Avenue

### Sidewalks - Exterior : Sidewalks , Hazards & Gratings

---

#### South Side

#### Curb West Of Samoline Lane @ 33.934583567029, -118.146959245205

Sidewalks , Hazards & Gratings : Curb is on Path of Travel

#### Finding

There is a curb on the designated path of travel.

**On-Site Finding** Not Compliant

#### Recommendation

Provide a compliant curb ramp.

Recommendation See Recommendation

#### Costing Info (Estimated)

Install curb ramp \$2,500



**Code Reference** ADA 402, 303, 406, 403.4, 303.4

#### Progress

---

<b>Record Number</b>	320347	<b>Resolution</b>	None
<b>Progress</b>	Not_Started	<b>Priority</b>	Seven
<b>Actual Date</b>		<b>Projected Date</b>	06/30/2032
<b>Actual Cost</b>	\$0.00	<b>Contractor</b>	
<b>Comments</b>	No Comments	<b>New Value</b>	0
<b>Assignment</b>	None		
<b>Designated Staff</b>			

## Cole Street - Paramount Boulevard To Rives Avenue

### Sidewalks - Exterior : Sidewalks , Hazards & Gratings

---

#### South Side

#### Curb West Of Smallwood Avenue @ 33.935117652487, -118.148072361946

Sidewalks , Hazards & Gratings : Curb is on Path of Travel

#### Finding

There is a curb on the designated path of travel.

**On-Site Finding** Not Compliant

#### Recommendation

Provide a compliant curb ramp.

Recommendation See Recommendation

#### Costing Info (Estimated)

Install curb ramp \$2,500



**Code Reference** ADA 402, 303, 406, 403.4, 303.4

#### Progress

---

<b>Record Number</b>	320350	<b>Resolution</b>	None
<b>Progress</b>	Not_Started	<b>Priority</b>	Seven
<b>Actual Date</b>		<b>Projected Date</b>	06/30/2032
<b>Actual Cost</b>	\$0.00	<b>Contractor</b>	
<b>Comments</b>	No Comments	<b>New Value</b>	0
<b>Assignment</b>	None		
<b>Designated Staff</b>			

**Cole Street - Paramount Boulevard To Rives Avenue**

**Sidewalks - Exterior : Sidewalks , Vehicular Traffic**

---

**South Side**

**Driveway West Of Paramount Boulevard @ 33.933757953334, -118.145368695259**

Sidewalks , Vehicular Traffic : Cross Walks and Detectable Warnings

**Finding**

There are no detectable warnings where the pedestrian route crosses vehicular traffic.

**On-Site Finding** Not Found

**Recommendation**

Provide detectable warnings.

Recommendation See Recommendation

**Costing Info (Estimated)**

Install compliant detectable warnings \$190



**Code Reference** ADA 705,CA 11B-705.1.2.5,CA 11B-247.1.2.5

**Progress**

---

<b>Record Number</b>	320353	<b>Resolution</b>	None
<b>Progress</b>	Not_Started	<b>Priority</b>	Seven
<b>Actual Date</b>		<b>Projected Date</b>	06/30/2032
<b>Actual Cost</b>	\$0.00	<b>Contractor</b>	
<b>Comments</b>	No Comments	<b>New Value</b>	0
<b>Assignment</b>	None		
<b>Designated Staff</b>			

**Cole Street - Paramount Boulevard To Rives Avenue**

**Sidewalks - Exterior : Sidewalks**

---

**South Side**

**Driveway West Of Paramount Boulevard @ 33.933757953334, -118.145368695259**

Sidewalks : Vehicular Traffic Cross Slope

**Finding**

Cross slope at vehicular traffic is not compliant.

**On-Site Finding** 14.00 percent

**Recommendation**

Repave the surface to provide a compliant cross slope.

Recommendation Up to 2.08 percent

**Costing Info (Estimated)**

Repave surface \$1,092



**Code Reference** ADA 206, 302,CA 11B-403.3

**Progress**

---

<b>Record Number</b>	320354	<b>Resolution</b>	None
<b>Progress</b>	Not_Started	<b>Priority</b>	Seven
<b>Actual Date</b>		<b>Projected Date</b>	06/30/2032
<b>Actual Cost</b>	\$0.00	<b>Contractor</b>	
<b>Comments</b>	No Comments		
<b>Assignment</b>	None	<b>New Value</b>	0
<b>Designated Staff</b>			

## Cole Street - Paramount Boulevard To Rives Avenue

### Sidewalks - Exterior : Sidewalks , Vehicular Traffic

---

#### South Side

**Driveway West Of Paramount Boulevard @ 33.934038351336, -118.145899772644**

Sidewalks , Vehicular Traffic : Cross Walks and Detectable Warnings

#### Finding

There are no detectable warnings where the pedestrian route crosses vehicular traffic.

**On-Site Finding** Not Found

#### Recommendation

Provide detectable warnings.

Recommendation See Recommendation

#### Costing Info (Estimated)

Install compliant detectable warnings \$190



**Code Reference** ADA 705,CA 11B-705.1.2.5,CA 11B-247.1.2.5

#### Progress

---

<b>Record Number</b>	320355	<b>Resolution</b>	None
<b>Progress</b>	Not_Started	<b>Priority</b>	Seven
<b>Actual Date</b>		<b>Projected Date</b>	06/30/2032
<b>Actual Cost</b>	\$0.00	<b>Contractor</b>	
<b>Comments</b>	No Comments	<b>New Value</b>	0
<b>Assignment</b>	None		
<b>Designated Staff</b>			

## Cole Street - Paramount Boulevard To Rives Avenue

### Sidewalks - Exterior : Sidewalks , Vehicular Traffic

---

#### South Side

#### Driveway West Of Paramount Boulevard @ 33.934145169379, -118.146135807037

Sidewalks , Vehicular Traffic : Cross Walks and Detectable Warnings

#### Finding

There are no detectable warnings where the pedestrian route crosses vehicular traffic.

**On-Site Finding** Not Found

#### Recommendation

Provide detectable warnings.

Recommendation See Recommendation

#### Costing Info (Estimated)

Install compliant detectable warnings \$190



**Code Reference** ADA 705,CA 11B-705.1.2.5,CA 11B-247.1.2.5

#### Progress

---

<b>Record Number</b>	320356	<b>Resolution</b>	None
<b>Progress</b>	Not_Started	<b>Priority</b>	Seven
<b>Actual Date</b>		<b>Projected Date</b>	06/30/2032
<b>Actual Cost</b>	\$0.00	<b>Contractor</b>	
<b>Comments</b>	No Comments	<b>New Value</b>	0
<b>Assignment</b>	None		
<b>Designated Staff</b>			



**Cole Street - Paramount Boulevard To Rives Avenue**

**Sidewalks - Exterior : Sidewalks , Hazards & Gratings**

---

**South Side**

**Guy Wire West Of Paramount Boulevard @ 33.933597725490, -118.145014643669**

Sidewalks , Hazards & Gratings : Overhead Obstruction Height

**Finding**

Overhead obstruction height is not compliant.

**On-Site Finding** 60.00 inches

**Recommendation**

Provide a compliant vertical clearance height.

Recommendation At least 80.00 inches

**Costing Info (Estimated)**

Unassigned



**Code Reference** ADA 206, 307.4, CA 11B-307.4

**Progress**

---

<b>Record Number</b>	320344	<b>Resolution</b>	None
<b>Progress</b>	Not_Started	<b>Priority</b>	Seven
<b>Actual Date</b>		<b>Projected Date</b>	06/30/2032
<b>Actual Cost</b>	\$0.00	<b>Contractor</b>	
<b>Comments</b>	No Comments		
<b>Assignment</b>	None	<b>New Value</b>	0
<b>Designated Staff</b>			

**Cole Street - Paramount Boulevard To Rives Avenue**

**Sidewalks - Exterior : Sidewalks , Hazards & Gratings**

---

**South Side**

**Guy Wire West Of Paramount Boulevard @ 33.933597725490, -118.145014643669**

Sidewalks , Hazards & Gratings : Overhead Obstruction Height

**Finding**

Overhead obstruction height is not compliant.

**On-Site Finding** 60.00 inches

**Recommendation**

Provide a compliant vertical clearance height.

Recommendation At least 80.00 inches

**Costing Info (Estimated)**

Unassigned



**Code Reference** ADA 206, 307.4,CA 11B-307.4

**Progress**

---

<b>Record Number</b>	320351	<b>Resolution</b>	None
<b>Progress</b>	Not_Started	<b>Priority</b>	Seven
<b>Actual Date</b>		<b>Projected Date</b>	06/30/2032
<b>Actual Cost</b>	\$0.00	<b>Contractor</b>	
<b>Comments</b>	No Comments	<b>New Value</b>	0
<b>Assignment</b>	None		
<b>Designated Staff</b>			

**Cole Street - Paramount Boulevard To Rives Avenue**

**Sidewalks - Exterior : Sidewalks , Hazards & Gratings**

---

**South Side**

**Hydrant West Of Paramount Boulevard @ 33.933597725490, -118.145014643669**

Sidewalks , Hazards & Gratings : Sidewalk Width at Obstruction

**Finding**

Sidewalk width at the obstruction is not compliant.

**On-Site Finding** 44.00 inches

**Recommendation**

Sidewalk width at the obstruction shall have the recommended value.

Recommendation At least 48.00 inches

**Costing Info (Estimated)**

\$1,260



**Code Reference** ADA 206, 302, 403.5.1, CA 11B-403.5

**Progress**

---

<b>Record Number</b>	320349	<b>Resolution</b>	None
<b>Progress</b>	Not_Started	<b>Priority</b>	Seven
<b>Actual Date</b>		<b>Projected Date</b>	06/30/2032
<b>Actual Cost</b>	\$0.00	<b>Contractor</b>	
<b>Comments</b>	No Comments	<b>New Value</b>	0
<b>Assignment</b>	None		
<b>Designated Staff</b>			

**Cole Street - Paramount Boulevard To Rives Avenue**

**Sidewalks - Exterior : Sidewalks , Surface**

---

**South Side**

**Sidewalk West Of Morning Avenue @ 33.934668130783, -118.147149682045**

Sidewalks , Surface : Cross Slope

**Finding**

Sidewalk cross slope is not compliant.

**On-Site Finding** 4.00 percent for 78.00 feet

**Recommendation**

Repave the sidewalk surface with the recommended cross slope.

Recommendation Up to 2.08 percent

**Costing Info (Estimated)**

Repave surface \$1,092



**Code Reference** ADA 206, 302,CA 11B-403.3

**Progress**

---

<b>Record Number</b>	320339	<b>Resolution</b>	None
<b>Progress</b>	Not_Started	<b>Priority</b>	Seven
<b>Actual Date</b>		<b>Projected Date</b>	06/30/2032
<b>Actual Cost</b>	\$0.00	<b>Contractor</b>	
<b>Comments</b>	No Comments	<b>New Value</b>	0
<b>Assignment</b>	None		
<b>Designated Staff</b>			

## Cole Street - Paramount Boulevard To Rives Avenue

### Sidewalks - Exterior : Sidewalks , Surface

---

#### South Side

#### Sidewalk West Of Paramount Boulevard @ 33.933597725490, -118.145014643669

Sidewalks , Surface : Cross Slope

#### Finding

Sidewalk cross slope is not compliant.

**On-Site Finding** 11.00 percent for 120.00 feet

#### Recommendation

Repave the sidewalk surface with the recommended cross slope.

Recommendation Up to 2.08 percent

#### Costing Info (Estimated)

Repave surface \$1,092



**Code Reference** ADA 206, 302, CA 11B-403.3

#### Progress

---

<b>Record Number</b>	320340	<b>Resolution</b>	None
<b>Progress</b>	Not_Started	<b>Priority</b>	Seven
<b>Actual Date</b>		<b>Projected Date</b>	06/30/2032
<b>Actual Cost</b>	\$0.00	<b>Contractor</b>	
<b>Comments</b>	No Comments	<b>New Value</b>	0
<b>Assignment</b>	None		
<b>Designated Staff</b>			

**Cole Street - Paramount Boulevard To Rives Avenue**

**Sidewalks - Exterior : Sidewalks**

---

**South Side**

**Sidewalk West Of Samoline Lane @ 33.934307621563, -118.146511316299**

Sidewalks : Missing Sidewalk

**Finding**

Section of sidewalk is missing and consists of dirt, grass or gravel.

**On-Site Finding** 138.00 feet

**Recommendation**

Provide a compliant sidewalk for the missing section.

Recommendation See Recommendation

**Costing Info (Estimated)**

\$1,260



**Code Reference** ADA 206, 302,CA 11B-302,CA 11B-206

**Progress**

---

<b>Record Number</b>	320341	<b>Resolution</b>	None
<b>Progress</b>	Not_Started	<b>Priority</b>	Seven
<b>Actual Date</b>		<b>Projected Date</b>	06/30/2037
<b>Actual Cost</b>	\$0.00	<b>Contractor</b>	
<b>Comments</b>	No Comments		
<b>Assignment</b>	None	<b>New Value</b>	0
<b>Designated Staff</b>			

**Cole Street - Paramount Boulevard To Rives Avenue**

**Sidewalks - Exterior : Sidewalks**

**South Side @ 33.933539865361, -118.144944906235**

Sidewalks : 60X60 Turn Area

**Finding**

There is no 60X60 turn area at every 200 feet.

**On-Site Finding** Not Found

**Recommendation**

Provide a 60X60 turn every 200 feet on the sidewalk.

Recommendation See Recommendation

**Costing Info (Estimated)**

\$2,400



**Code Reference** ADA 206, 302

**Progress**

<b>Record Number</b>	327026	<b>Resolution</b>	None
<b>Progress</b>	Not_Started	<b>Priority</b>	Seven
<b>Actual Date</b>		<b>Projected Date</b>	06/30/2032
<b>Actual Cost</b>	\$0.00	<b>Contractor</b>	
<b>Comments</b>	No Comments		
<b>Assignment</b>	None	<b>New Value</b>	0
<b>Designated Staff</b>			

**Cole Street - Paramount Boulevard To Rives Avenue**

**Curb Ramps - Exterior : Curb Ramp**

**Southeast Corner Of Rives Avenue @ 33.935602777208, - 118.149005770683**

Curb Ramp : Side Flare Slope

**Finding**

The slope of the curb ramp side flare is greater than allowed.

**On-Site Finding** 10.50 percent

**Recommendation**

Provide curb ramp side flares with a compliant slope.

Recommendation Up to 10.00 percent

**Costing Info (Estimated)**

Install flared sides \$1,300



**Code Reference** ADA 406, 406.3,CA 11B-406.2.2

**Progress**

<b>Record Number</b>	330787	<b>Resolution</b>	None
<b>Progress</b>	Not_Started	<b>Priority</b>	Seven
<b>Actual Date</b>		<b>Projected Date</b>	06/30/2032
<b>Actual Cost</b>	\$0.00	<b>Contractor</b>	
<b>Comments</b>	No Comments		
<b>Assignment</b>	None	<b>New Value</b>	0
<b>Designated Staff</b>			



**Cole Street - Paramount Boulevard To Rives Avenue**

**Curb Ramps - Exterior : Curb Ramp**

**Southwest Corner Of Paramount Boulevard @ 33.933539865361, - 118.144944906235**

Curb Ramp : No Detectable Warnings

**Finding**

The curb ramp does not provide a detectable warning surface which includes truncated domes.

**On-Site Finding** Not Found

**Recommendation**

Provide compliant detectable warnings to surface.

Recommendation See Recommendation

**Costing Info (Estimated)**

Provide detectable warning to surface \$248



**Code Reference** CA 11B-406.5.12

**Progress**

<b>Record Number</b>	330792	<b>Resolution</b>	None
<b>Progress</b>	Not_Started	<b>Priority</b>	Seven
<b>Actual Date</b>		<b>Projected Date</b>	06/30/2032
<b>Actual Cost</b>	\$0.00	<b>Contractor</b>	
<b>Comments</b>	No Comments	<b>New Value</b>	0
<b>Assignment</b>	None		
<b>Designated Staff</b>			

**Cole Street - Paramount Boulevard To Rives Avenue**

**Curb Ramps - Exterior : Curb Ramp**

**Southwest Corner Of Paramount Boulevard @ 33.933539865361, - 118.144944906235**

Curb Ramp : Curb Ramp Slope

**Finding**

The running slope is greater than allowed.

**On-Site Finding** 14.50 percent

**Recommendation**

Provide a compliant curb ramp.

Recommendation Up to 8.33 percent

**Costing Info (Estimated)**

Install curb ramp \$1,300



**Code Reference** ADA 406, 406.1, 405.2, CA 11B-406

**Progress**

<b>Record Number</b>	330793	<b>Resolution</b>	None
<b>Progress</b>	Not_Started	<b>Priority</b>	Seven
<b>Actual Date</b>		<b>Projected Date</b>	06/30/2032
<b>Actual Cost</b>	\$0.00	<b>Contractor</b>	
<b>Comments</b>	No Comments	<b>New Value</b>	0
<b>Assignment</b>	None		
<b>Designated Staff</b>			

**Cole Street - Paramount Boulevard To Rives Avenue**

**Curb Ramps - Exterior : Curb Ramp**

**Southwest Corner Of Paramount Boulevard @ 33.933539865361, - 118.144944906235**

Curb Ramp : Side Flare Slope

**Finding**

The slope of the curb ramp side flare is greater than allowed.

**On-Site Finding** 23.60 percent

**Recommendation**

Provide curb ramp side flares with a compliant slope.

Recommendation Up to 10.00 percent

**Costing Info (Estimated)**

Install flared sides \$1,300



**Code Reference** ADA 406, 406.3,CA 11B-406.2.2

**Progress**

<b>Record Number</b>	330794	<b>Resolution</b>	None
<b>Progress</b>	Not_Started	<b>Priority</b>	Seven
<b>Actual Date</b>		<b>Projected Date</b>	06/30/2032
<b>Actual Cost</b>	\$0.00	<b>Contractor</b>	
<b>Comments</b>	No Comments	<b>New Value</b>	0
<b>Assignment</b>	None		
<b>Designated Staff</b>			

## Cole Street - Paramount Boulevard To Rives Avenue

### Curb Ramps - Exterior : Curb Ramp

---

#### Southwest Corner Of Paramount Boulevard @ 33.933539865361, - 118.144944906235

##### Bottom Landing

Curb Ramp : Bottom Landing Slope

##### Finding

The bottom landing of the curb ramp is on the street, and the slope of the bottom landing is not compliant.

**On-Site Finding** 8.00 percent

##### Recommendation

Ensure the bottom landing slope is compliant and provides a smooth transition.

Recommendation Up to 5.00 percent

##### Costing Info (Estimated)

Repave landing \$1,260



**Code Reference** ADA 406, 406.2, CA 11B-406.5.8

### Progress

---

<b>Record Number</b>	330795	<b>Resolution</b>	None
<b>Progress</b>	Not_Started	<b>Priority</b>	Seven
<b>Actual Date</b>		<b>Projected Date</b>	06/30/2032
<b>Actual Cost</b>	\$0.00	<b>Contractor</b>	
<b>Comments</b>	No Comments		
<b>Assignment</b>	None	<b>New Value</b>	0
<b>Designated Staff</b>			

**Cole Street - Paramount Boulevard To Rives Avenue**



**Cole Street - Paramount Boulevard To Rives Avenue**

**Paramount Boulevard To Rives Avenue  
Downey, CA 90241**

Date of Inspection  
12/13/2016

**\*Estimated Facility Total: \$55,654**

\*Estimated facility total is for estimating purposes only and does not represent total construction, repair totals or design fees.

Prepared By

**Disability Access Consultants**

(800) 743-7067

Prepared Using

