

Accessibility Survey



City of Downey Gneiss Avenue - Alameda Street To Cul-de-sac

Alameda Street To Cul-de-sac
Downey, CA 90242

Date of Inspection
1/30/2017

Prepared By
Disability Access Consultants
(800) 743-7067

Gneiss Avenue - Alameda Street To Cul-de-sac

Sidewalks - Exterior : Sidewalks , Hazards & Gratings

East Side

Bush South Of Cul-de-sac @ 33.928859740904, -118.143029808998

Sidewalks , Hazards & Gratings : Sidewalk Width at Obstruction

Finding

Sidewalk width at the obstruction is not compliant.

On-Site Finding 28.00 inches

Recommendation

Sidewalk width at the obstruction shall have the recommended value.

Recommendation At least 48.00 inches

Costing Info (Estimated)

\$1,260



Code Reference ADA 206, 302, 403.5.1, CA 11B-403.5

Progress

Record Number	346629	Resolution	None
Progress	Not_Started	Priority	Four
Actual Date		Projected Date	06/30/2023
Actual Cost	\$0.00	Contractor	
Comments	No Comments	New Value	0
Assignment	None		
Designated Staff			

Gneiss Avenue - Alameda Street To Cul-de-sac

Sidewalks - Exterior : Sidewalks

East Side

Sidewalk South Of Cul-de-sac @ 33.929404989752, -118.142591267824

Sidewalks : Width

Finding

Sidewalk does not have enough width.

On-Site Finding 21.50 inches for 186.00 feet

Recommendation

Widen the sidewalk to the recommended value.

Recommendation At least 48.00 inches

Costing Info (Estimated)

\$1,260



Code Reference ADA 206, 302,CA 11B-403.5.1

Progress

Record Number	346626	Resolution	None
Progress	Not_Started	Priority	Four
Actual Date		Projected Date	06/30/2023
Actual Cost	\$0.00	Contractor	
Comments	No Comments		
Assignment	None	New Value	0
Designated Staff			

Gneiss Avenue - Alameda Street To Cul-de-sac

Sidewalks - Exterior : Sidewalks , Surface

East Side

Sidewalk South Of Cul-de-sac @ 33.929404989752, -118.142591267824

Sidewalks , Surface : Cross Slope

Finding

Sidewalk cross slope is not compliant.

On-Site Finding 4.40 percent for 371.00 feet

Recommendation

Repave the sidewalk surface with the recommended cross slope.

Recommendation Up to 2.08 percent

Costing Info (Estimated)

Repave surface \$1,092



Code Reference ADA 206, 302, CA 11B-403.3

Progress

Record Number	346627	Resolution	None
Progress	Not_Started	Priority	Four
Actual Date		Projected Date	06/30/2023
Actual Cost	\$0.00	Contractor	
Comments	No Comments		
Assignment	None	New Value	0
Designated Staff			

Gneiss Avenue - Alameda Street To Cul-de-sac

Sidewalks - Exterior : Sidewalks , Surface

East Side

Sidewalk South Of Cul-de-sac @ 33.929404989752, -118.142591267824

Sidewalks , Surface : Edge Protection

Finding

Sidewalk drop off has no edge protection.

On-Site Finding Not Found

Recommendation

Provide a compliant edge protection at the drop off.

Recommendation See Recommendation

Costing Info (Estimated)

Unassigned



Code Reference ADA 206, 302

Progress

Record Number	346628	Resolution	None
Progress	Not_Started	Priority	Four
Actual Date		Projected Date	06/30/2023
Actual Cost	\$0.00	Contractor	
Comments	No Comments		
Assignment	None	New Value	0
Designated Staff			

Gneiss Avenue - Alameda Street To Cul-de-sac

Sidewalks - Exterior : Sidewalks , Hazards & Gratings

East Side

Sign South Of Cul-de-sac @ 33.928611595884, -118.143348991871

Sidewalks , Hazards & Gratings : Sidewalk Width at Obstruction

Finding

Sidewalk width at the obstruction is not compliant.

On-Site Finding 43.00 inches

Recommendation

Sidewalk width at the obstruction shall have the recommended value.

Recommendation At least 48.00 inches

Costing Info (Estimated)

\$1,260



Code Reference ADA 206, 302, 403.5.1, CA 11B-403.5

Progress

Record Number	346630	Resolution	None
Progress	Not_Started	Priority	Four
Actual Date		Projected Date	06/30/2023
Actual Cost	\$0.00	Contractor	
Comments	No Comments		
Assignment	None	New Value	0
Designated Staff			

Gneiss Avenue - Alameda Street To Cul-de-sac

Sidewalks - Exterior : Sidewalks , Hazards & Gratings

East Side

Tree South Of Cul-de-sac @ 33.928975467482, -118.142883628607

Sidewalks , Hazards & Gratings : Overhead Obstruction Height

Finding

Overhead obstruction height is not compliant.

On-Site Finding 43.00 inches

Recommendation

Provide a compliant vertical clearance height.

Recommendation At least 80.00 inches

Costing Info (Estimated)

Unassigned



Code Reference ADA 206, 307.4,CA 11B-307.4

Progress

Record Number	346631	Resolution	None
Progress	Not_Started	Priority	Four
Actual Date		Projected Date	06/30/2023
Actual Cost	\$0.00	Contractor	
Comments	No Comments		
Assignment	None	New Value	0
Designated Staff			

Gneiss Avenue - Alameda Street To Cul-de-sac

Sidewalks - Exterior : Sidewalks

East Side @ 33.929404989752, -118.142591267824

Sidewalks : 60X60 Turn Area

Finding

There is no 60X60 turn area at every 200 feet.

On-Site Finding Not Found


Recommendation

Provide a 60X60 turn every 200 feet on the sidewalk.

Recommendation See Recommendation

Costing Info (Estimated)

\$2,400



Code Reference ADA 206, 302

Progress

Record Number	346625	Resolution	None
Progress	Not_Started	Priority	Four
Actual Date		Projected Date	06/30/2023
Actual Cost	\$0.00	Contractor	
Comments	No Comments		
Assignment	None	New Value	0
Designated Staff			

Gneiss Avenue - Alameda Street To Cul-de-sac

Sidewalks - Exterior : Sidewalks , Hazards & Gratings

West Side

Bush North Of Alameda Street @ 33.928883108783, -118.143255114555

Sidewalks , Hazards & Gratings : Sidewalk Width at Obstruction

Finding

Sidewalk width at the obstruction is not compliant.

On-Site Finding 6.00 inches

Recommendation

Sidewalk width at the obstruction shall have the recommended value.

Recommendation At least 48.00 inches

Costing Info (Estimated)

\$1,260



Code Reference ADA 206, 302, 403.5.1, CA 11B-403.5

Progress

Record Number	346622	Resolution	None
Progress	Not_Started	Priority	Four
Actual Date		Projected Date	06/30/2023
Actual Cost	\$0.00	Contractor	
Comments	No Comments	New Value	0
Assignment	None		
Designated Staff			

Gneiss Avenue - Alameda Street To Cul-de-sac

Sidewalks - Exterior : Sidewalks , Hazards & Gratings

West Side

Bush North Of Alameda Street @ 33.928961001668, -118.143051266670

Sidewalks , Hazards & Gratings : Sidewalk Width at Obstruction

Finding

Sidewalk width at the obstruction is not compliant.

On-Site Finding 0.00 inches

Recommendation

Sidewalk width at the obstruction shall have the recommended value.

Recommendation At least 48.00 inches

Costing Info (Estimated)

\$1,260



Code Reference ADA 206, 302, 403.5.1, CA 11B-403.5

Progress

Record Number	346624	Resolution	None
Progress	Not_Started	Priority	Four
Actual Date		Projected Date	06/30/2023
Actual Cost	\$0.00	Contractor	
Comments	No Comments		
Assignment	None	New Value	0
Designated Staff			

Gneiss Avenue - Alameda Street To Cul-de-sac

Sidewalks - Exterior : Sidewalks , Hazards & Gratings

West Side

Hydrant North Of Alameda Street @ 33.928961001668, -118.143051266670

Sidewalks , Hazards & Gratings : Sidewalk Width at Obstruction

Finding

Sidewalk width at the obstruction is not compliant.

On-Site Finding 32.00 inches

Recommendation

Sidewalk width at the obstruction shall have the recommended value.

Recommendation At least 48.00 inches

Costing Info (Estimated)

\$1,260



Code Reference ADA 206, 302, 403.5.1, CA 11B-403.5

Progress

Record Number	346620	Resolution	None
Progress	Not_Started	Priority	Four
Actual Date		Projected Date	06/30/2023
Actual Cost	\$0.00	Contractor	
Comments	No Comments		
Assignment	None	New Value	0
Designated Staff			

Gneiss Avenue - Alameda Street To Cul-de-sac

Sidewalks - Exterior : Sidewalks , Hazards & Gratings

West Side

Light Pole North Of Alameda Street @ 33.928870868466, -118.143275231123

Sidewalks , Hazards & Gratings : Sidewalk Width at Obstruction

Finding

Sidewalk width at the obstruction is not compliant.

On-Site Finding 36.50 inches

Recommendation

Sidewalk width at the obstruction shall have the recommended value.

Recommendation At least 48.00 inches

Costing Info (Estimated)

\$1,260



Code Reference ADA 206, 302, 403.5.1, CA 11B-403.5

Progress

Record Number	346623	Resolution	None
Progress	Not_Started	Priority	Four
Actual Date		Projected Date	06/30/2023
Actual Cost	\$0.00	Contractor	
Comments	No Comments	New Value	0
Assignment	None		
Designated Staff			

Gneiss Avenue - Alameda Street To Cul-de-sac

Sidewalks - Exterior : Sidewalks

West Side

Sidewalk North Of Alameda Street @ 33.928654993496, -118.143456280231

Sidewalks : Width

Finding

Sidewalk does not have enough width.

On-Site Finding 47.00 inches for 450.00 feet

Recommendation

Widen the sidewalk to the recommended value.

Recommendation At least 48.00 inches

Costing Info (Estimated)

\$1,260



Code Reference ADA 206, 302,CA 11B-403.5.1

Progress

Record Number	346618	Resolution	None
Progress	Not_Started	Priority	Four
Actual Date		Projected Date	06/30/2023
Actual Cost	\$0.00	Contractor	
Comments	No Comments		
Assignment	None	New Value	0
Designated Staff			

Gneiss Avenue - Alameda Street To Cul-de-sac

Sidewalks - Exterior : Sidewalks , Surface

West Side

Sidewalk North Of Alameda Street @ 33.928654993496, -118.143456280231

Sidewalks , Surface : Cross Slope

Finding

Sidewalk cross slope is not compliant.

On-Site Finding 4.10 percent for 450.00 feet

Recommendation

Repave the sidewalk surface with the recommended cross slope.

Recommendation Up to 2.08 percent

Costing Info (Estimated)

Repave surface \$1,092



Code Reference ADA 206, 302, CA 11B-403.3

Progress

Record Number	346619	Resolution	None
Progress	Not_Started	Priority	Four
Actual Date		Projected Date	06/30/2023
Actual Cost	\$0.00	Contractor	
Comments	No Comments		
Assignment	None	New Value	0
Designated Staff			

Gneiss Avenue - Alameda Street To Cul-de-sac

Sidewalks - Exterior : Sidewalks , Hazards & Gratings

West Side

Sign North Of Alameda Street @ 33.928654993496, -118.143456280231

Sidewalks , Hazards & Gratings : Sidewalk Width at Obstruction

Finding

Sidewalk width at the obstruction is not compliant.

On-Site Finding 38.50 inches

Recommendation

Sidewalk width at the obstruction shall have the recommended value.

Recommendation At least 48.00 inches

Costing Info (Estimated)

\$1,260



Code Reference ADA 206, 302, 403.5.1, CA 11B-403.5

Progress

Record Number	346621	Resolution	None
Progress	Not_Started	Priority	Four
Actual Date		Projected Date	06/30/2023
Actual Cost	\$0.00	Contractor	
Comments	No Comments	New Value	0
Assignment	None		
Designated Staff			

Gneiss Avenue - Alameda Street To Cul-de-sac

Sidewalks - Exterior : Sidewalks

West Side @ 33.928636076591, -118.143499195576

Sidewalks : 60X60 Turn Area

Finding

There is no 60X60 turn area at every 200 feet.

On-Site Finding Not Found

Recommendation

Provide a 60X60 turn every 200 feet on the sidewalk.

Recommendation See Recommendation

Costing Info (Estimated)

\$2,400



Code Reference ADA 206, 302

Progress

Record Number	346617	Resolution	None
Progress	Not_Started	Priority	Four
Actual Date		Projected Date	06/30/2023
Actual Cost	\$0.00	Contractor	
Comments	No Comments		
Assignment	None	New Value	0
Designated Staff			

Gneiss Avenue - Alameda Street To Cul-de-sac



Gneiss Avenue - Alameda Street To Cul-de-sac

**Alameda Street To Cul-de-sac
Downey, CA 90242**

Date of Inspection
1/30/2017

***Estimated Facility Total: \$18,324**

*Estimated facility total is for estimating purposes only and does not represent total construction, repair totals or design fees.

Prepared By

Disability Access Consultants

(800) 743-7067

Prepared Using



Accessibility Survey



City of Downey Gneiss Avenue - Gardendale Street To Adoree Street

Gardendale Street To Adoree Street
Downey, AK 90242

Date of Inspection
2/13/2017

Prepared By

Disability Access Consultants

(800) 743-7067

Gneiss Avenue - Gardendale Street To Adoree Street

Sidewalks - Exterior : Sidewalks , Change in Level

East Side

Change In Level South Of Cheyenne Avenue @ 33.916601848229, - 118.152785003185

Sidewalks , Change in Level : Change in Level Non Beveled

Finding

There is a change in elevation greater than recommended value.

On-Site Finding 1.25 inches

Recommendation

Ensure that the change in elevation is within the recommended value.

Recommendation Up to 0.25 inches

Costing Info (Estimated)

Remove tripping hazards \$198



Code Reference ADA 206, 302

Progress

Record Number	359952	Resolution	None
Progress	Not_Started	Priority	Two
Actual Date		Projected Date	06/30/2020
Actual Cost	\$0.00	Contractor	
Comments	No Comments		
Assignment	None	New Value	0
Designated Staff			

Gneiss Avenue - Gardendale Street To Adoree Street

Sidewalks - Exterior : Sidewalks , Change in Level

East Side

Change In Level South Of Devenir Avenue @ 33.917915079501, -118.151799291372

Sidewalks , Change in Level : Change in Level Non Beveled

Finding

There is a change in elevation greater than recommended value.

On-Site Finding 0.75 inches

Recommendation

Ensure that the change in elevation is within the recommended value.

Recommendation Up to 0.25 inches

Costing Info (Estimated)

Remove tripping hazards \$198



Code Reference ADA 206, 302

Progress

Record Number	359949	Resolution	None
Progress	Not_Started	Priority	Two
Actual Date		Projected Date	06/30/2021
Actual Cost	\$0.00	Contractor	
Comments	No Comments		
Assignment	None	New Value	0
Designated Staff			

Gneiss Avenue - Gardendale Street To Adoree Street

Sidewalks - Exterior : Sidewalks , Change in Level

East Side

Change In Level South Of Puritan Avenue @ 33.917284063272, -118.152265995741

Sidewalks , Change in Level : Change in Level - Beveled

Finding

There is a change in elevation greater than recommended value.

On-Site Finding 1.25 inches

Recommendation

Ensure that the change in elevation not exceed a .5 beveled inch.

Recommendation Up to 0.50 inches

Costing Info (Estimated)

Remove tripping hazards \$198



Code Reference ADA 206, 302

Progress

Record Number	359945	Resolution	None
Progress	Not_Started	Priority	Two
Actual Date		Projected Date	06/30/2021
Actual Cost	\$0.00	Contractor	
Comments	No Comments	New Value	0
Assignment	None		
Designated Staff			

Gneiss Avenue - Gardendale Street To Adoree Street

Curb Ramps - Exterior : Curb Ramp , Landings and Transitions

East Side South Of Priscilla Avenue @ 33.915998645387, - 118.153247684240

Bottom Landing

Curb Ramp , Landings and Transitions : Bottom Landing Slope

Finding

The slope at the bottom landing is greater than allowed.

On-Site Finding 5.70 percent

Recommendation

Provide a compliant bottom landing that does not exceed the maximum slope requirements.

Recommendation Up to 2.08 percent

Costing Info (Estimated)

Provide compliant landing \$240



Code Reference ADA 402, 406.4, 406.2, 403.3, 406.1

Progress

Record Number	360016	Resolution	None
Progress	Not_Started	Priority	Four
Actual Date		Projected Date	06/30/2023
Actual Cost	\$0.00	Contractor	
Comments	No Comments		
Assignment	None	New Value	0
Designated Staff			

Gneiss Avenue - Gardendale Street To Adoree Street

Curb Ramps - Exterior : Curb Ramp , Landings And Transitions

East Side South Of Priscilla Avenue @ 33.915998645387, - 118.153247684240

Bottom Landing

Finding

The transition from the bottom of the curb ramp to the walk, gutter, or street is abrupt.

On-Site Finding 0.75 inches

Recommendation

Patch the transition area at the bottom of the curb ramp so that the transition is flush and free of abrupt changes.

Recommendation Up to 0.50 inches

Costing Info (Estimated)

Patch lip at curb ramp \$255

Curb Ramp , Landings And Transitions : Bottom Landing Change in Level



Code Reference ADA 302, 303, 406.2, 303.1

Progress

Record Number	360017	Resolution	None
Progress	Not_Started	Priority	Four
Actual Date		Projected Date	06/30/2023
Actual Cost	\$0.00	Contractor	
Comments	No Comments		
Assignment	None	New Value	0
Designated Staff			

Gneiss Avenue - Gardendale Street To Adoree Street

Curb Ramps - Exterior : Curb Ramp , Landings and Transitions

East Side South Of Priscilla Avenue @ 33.915998645387, - 118.153247684240

Top Landing

Curb Ramp , Landings and Transitions : Top Landing Slope

Finding

The slope at the top landing is greater than allowed.

On-Site Finding 2.50 percent

Recommendation

Provide a top landing surface that does not exceed the maximum slope and cross slope. Provide a sufficient maneuvering clearance that does not accumulate water.

Recommendation Up to 2.08 percent

Costing Info (Estimated)

Provide compliant landing \$1,260



Code Reference ADA 402, 406.4, 403.3, 406.1

Progress

Record Number	360018	Resolution	None
Progress	Not_Started	Priority	Four
Actual Date		Projected Date	06/30/2023
Actual Cost	\$0.00	Contractor	
Comments	No Comments		
Assignment	None	New Value	0
Designated Staff			

Gneiss Avenue - Gardendale Street To Adoree Street

Sidewalks - Exterior : Sidewalks

East Side

Alley South Of Adoree Street @ 33.919268354281, -118.150765299797

Sidewalks : Vehicular Traffic Cross Slope

Finding

Cross slope at vehicular traffic is not compliant.

On-Site Finding 4.10 percent

Recommendation

Repave the surface to provide a compliant cross slope.

Recommendation Up to 2.08 percent

Costing Info (Estimated)

Repave surface \$1,092



Code Reference ADA 206, 302

Progress

Record Number	359966	Resolution	None
Progress	Not_Started	Priority	Four
Actual Date		Projected Date	06/30/2023
Actual Cost	\$0.00	Contractor	
Comments	No Comments	New Value	0
Assignment	None		
Designated Staff			

Gneiss Avenue - Gardendale Street To Adoree Street

Sidewalks - Exterior : Sidewalks

East Side

Alley South Of Cheyenne Avenue @ 33.916626332387, -118.152768909931

Sidewalks : Vehicular Traffic Cross Slope

Finding

Cross slope at vehicular traffic is not compliant.

On-Site Finding 8.90 percent

Recommendation

Repave the surface to provide a compliant cross slope.

Recommendation Up to 2.08 percent

Costing Info (Estimated)

Repave surface \$1,092



Code Reference ADA 206, 302

Progress

Record Number	359975	Resolution	None
Progress	Not_Started	Priority	Four
Actual Date		Projected Date	06/30/2023
Actual Cost	\$0.00	Contractor	
Comments	No Comments	New Value	0
Assignment	None		
Designated Staff			

Gneiss Avenue - Gardendale Street To Adoree Street

Sidewalks - Exterior : Sidewalks

East Side

Alley South Of Comolette Avenue @ 33.918591719577, -118.151272237301

Sidewalks : Vehicular Traffic Cross Slope

Finding

Cross slope at vehicular traffic is not compliant.

On-Site Finding 6.90 percent

Recommendation

Repave the surface to provide a compliant cross slope.

Recommendation Up to 2.08 percent

Costing Info (Estimated)

Repave surface \$1,092



Code Reference ADA 206, 302

Progress

Record Number	359965	Resolution	None
Progress	Not_Started	Priority	Four
Actual Date		Projected Date	06/30/2023
Actual Cost	\$0.00	Contractor	
Comments	No Comments		
Assignment	None	New Value	0
Designated Staff			

Gneiss Avenue - Gardendale Street To Adoree Street

Sidewalks - Exterior : Sidewalks

East Side

Alley South Of Devenir Avenue @ 33.917936224584, -118.151776492596

Sidewalks : Vehicular Traffic Cross Slope

Finding

Cross slope at vehicular traffic is not compliant.

On-Site Finding 5.60 percent

Recommendation

Repave the surface to provide a compliant cross slope.

Recommendation Up to 2.08 percent

Costing Info (Estimated)

Repave surface \$1,092



Code Reference ADA 206, 302

Progress

Record Number	359971	Resolution	None
Progress	Not_Started	Priority	Four
Actual Date		Projected Date	06/30/2023
Actual Cost	\$0.00	Contractor	
Comments	No Comments		
Assignment	None	New Value	0
Designated Staff			

Gneiss Avenue - Gardendale Street To Adoree Street

Sidewalks - Exterior : Sidewalks

East Side

Alley South Of Priscilla Avenue @ 33.916019790946, -118.153230249882

Sidewalks : Vehicular Traffic Cross Slope

Finding

Cross slope at vehicular traffic is not compliant.

On-Site Finding 6.50 percent

Recommendation

Repave the surface to provide a compliant cross slope.

Recommendation Up to 2.08 percent

Costing Info (Estimated)

Repave surface \$1,092



Code Reference ADA 206, 302

Progress

Record Number	359973	Resolution	None
Progress	Not_Started	Priority	Four
Actual Date		Projected Date	06/30/2023
Actual Cost	\$0.00	Contractor	
Comments	No Comments	New Value	0
Assignment	None		
Designated Staff			

Gneiss Avenue - Gardendale Street To Adoree Street

Sidewalks - Exterior : Sidewalks

East Side

Alley South Of Puritan Avenue @ 33.917249563131, -118.152288794518

Sidewalks : Vehicular Traffic Cross Slope

Finding

Cross slope at vehicular traffic is not compliant.

On-Site Finding 5.90 percent

Recommendation

Repave the surface to provide a compliant cross slope.

Recommendation Up to 2.08 percent

Costing Info (Estimated)

Repave surface \$1,092



Code Reference ADA 206, 302

Progress

Record Number	359974	Resolution	None
Progress	Not_Started	Priority	Four
Actual Date		Projected Date	06/30/2023
Actual Cost	\$0.00	Contractor	
Comments	No Comments		
Assignment	None	New Value	0
Designated Staff			

Gneiss Avenue - Gardendale Street To Adoree Street

Sidewalks - Exterior : Sidewalks

East Side

Cheyenne Avenue East Crossing @ 33.916904560961, -118.152536898851

Sidewalks : Vehicular Traffic Slope

Finding

Slope at vehicular traffic is not compliant.

On-Site Finding 8.70 percent

Recommendation

Repave the surface to provide a compliant slope.

Recommendation Up to 5.00 percent

Costing Info (Estimated)

Repave surface \$1,092



Code Reference

Progress

Record Number	359967	Resolution	None
Progress	Not_Started	Priority	Four
Actual Date		Projected Date	06/30/2023
Actual Cost	\$0.00	Contractor	
Comments	No Comments		
Assignment	None	New Value	0
Designated Staff			

Gneiss Avenue - Gardendale Street To Adoree Street

Sidewalks - Exterior : Sidewalks

East Side

Cheyenne Avenue East Crossing @ 33.916904560961, -118.152536898851

Sidewalks : Vehicular Traffic Cross Slope

Finding

Cross slope at vehicular traffic is not compliant.

On-Site Finding 3.00 percent

Recommendation

Repave the surface to provide a compliant cross slope.

Recommendation Up to 2.08 percent

Costing Info (Estimated)

Repave surface \$1,092



Code Reference ADA 206, 302

Progress

Record Number	359968	Resolution	None
Progress	Not_Started	Priority	Four
Actual Date		Projected Date	06/30/2023
Actual Cost	\$0.00	Contractor	
Comments	No Comments		
Assignment	None	New Value	0
Designated Staff			

Gneiss Avenue - Gardendale Street To Adoree Street

Sidewalks - Exterior : Sidewalks , Hazards & Gratings

East Side

Curb South Of Puritan Avenue @ 33.917229530786, -118.152311593294

Sidewalks , Hazards & Gratings : Curb is on Path of Travel

Finding

There is a curb on the designated path of travel.

On-Site Finding Not Compliant

Recommendation

Provide a compliant curb ramp.

Recommendation See Recommendation

Costing Info (Estimated)

Install curb ramp \$2,500



Code Reference ADA 402, 303, 406, 403.4, 303.4

Progress

Record Number	359948	Resolution	None
Progress	Not_Started	Priority	Four
Actual Date		Projected Date	06/30/2023
Actual Cost	\$0.00	Contractor	
Comments	No Comments	New Value	0
Assignment	None		
Designated Staff			

Gneiss Avenue - Gardendale Street To Adoree Street

Sidewalks - Exterior : Sidewalks , Hazards & Gratings

East Side

Curb South Of Adoree Street @ 33.919249435291, -118.150773346424

Sidewalks , Hazards & Gratings : Curb is on Path of Travel

Finding

There is a curb on the designated path of travel.

On-Site Finding Not Compliant

Recommendation

Provide a compliant curb ramp.

Recommendation See Recommendation

Costing Info (Estimated)

Install curb ramp \$2,500



Code Reference ADA 402, 303, 406, 403.4, 303.4

Progress

Record Number	359947	Resolution	None
Progress	Not_Started	Priority	Four
Actual Date		Projected Date	06/30/2023
Actual Cost	\$0.00	Contractor	
Comments	No Comments	New Value	0
Assignment	None		
Designated Staff			

Gneiss Avenue - Gardendale Street To Adoree Street

Sidewalks - Exterior : Sidewalks , Hazards & Gratings

East Side

Curb South Of Adoree Street @ 33.919305079366, -118.150743842125

Sidewalks , Hazards & Gratings : Curb is on Path of Travel

Finding

There is a curb on the designated path of travel.

On-Site Finding Not Compliant

Recommendation

Provide a compliant curb ramp.

Recommendation See Recommendation

Costing Info (Estimated)

Install curb ramp \$2,500



Code Reference ADA 402, 303, 406, 403.4, 303.4

Progress

Record Number	359950	Resolution	None
Progress	Not_Started	Priority	Four
Actual Date		Projected Date	06/30/2023
Actual Cost	\$0.00	Contractor	
Comments	No Comments	New Value	0
Assignment	None		
Designated Staff			

Gneiss Avenue - Gardendale Street To Adoree Street

Sidewalks - Exterior : Sidewalks , Hazards & Gratings

East Side

Curb South Of Cheyenne Avenue @ 33.916637461547, -118.152758181095

Sidewalks , Hazards & Gratings : Curb is on Path of Travel

Finding

There is a curb on the designated path of travel.

On-Site Finding Not Compliant

Recommendation

Provide a compliant curb ramp.

Recommendation See Recommendation

Costing Info (Estimated)

Install curb ramp \$2,500



Code Reference ADA 402, 303, 406, 403.4, 303.4

Progress

Record Number	359955	Resolution	None
Progress	Not_Started	Priority	Four
Actual Date		Projected Date	06/30/2023
Actual Cost	\$0.00	Contractor	
Comments	No Comments	New Value	0
Assignment	None		
Designated Staff			

Gneiss Avenue - Gardendale Street To Adoree Street

Sidewalks - Exterior : Sidewalks , Hazards & Gratings

East Side

Curb South Of Comolette Avenue @ 33.918583929344, -118.151284307241

Sidewalks , Hazards & Gratings : Curb is on Path of Travel

Finding

There is a curb on the designated path of travel.

On-Site Finding Not Compliant

Recommendation

Provide a compliant curb ramp.

Recommendation See Recommendation

Costing Info (Estimated)

Install curb ramp \$2,500



Code Reference ADA 402, 303, 406, 403.4, 303.4

Progress

Record Number	359946	Resolution	None
Progress	Not_Started	Priority	Four
Actual Date		Projected Date	06/30/2023
Actual Cost	\$0.00	Contractor	
Comments	No Comments	New Value	0
Assignment	None		
Designated Staff			

Gneiss Avenue - Gardendale Street To Adoree Street

Sidewalks - Exterior : Sidewalks , Hazards & Gratings

East Side

Curb South Of Comolette Avenue @ 33.918613977383, -118.151258826256

Sidewalks , Hazards & Gratings : Curb is on Path of Travel

Finding

There is a curb on the designated path of travel.

On-Site Finding Not Compliant

Recommendation

Provide a compliant curb ramp.

Recommendation See Recommendation

Costing Info (Estimated)

Install curb ramp \$2,500



Code Reference ADA 402, 303, 406, 403.4, 303.4

Progress

Record Number	359964	Resolution	None
Progress	Not_Started	Priority	Four
Actual Date		Projected Date	06/30/2023
Actual Cost	\$0.00	Contractor	
Comments	No Comments	New Value	0
Assignment	None		
Designated Staff			

Gneiss Avenue - Gardendale Street To Adoree Street

Sidewalks - Exterior : Sidewalks , Hazards & Gratings

East Side

Curb South Of Devenir Avenue @ 33.917952918068, -118.151764422655

Sidewalks , Hazards & Gratings : Curb is on Path of Travel

Finding

There is a curb on the designated path of travel.

On-Site Finding Not Compliant

Recommendation

Provide a compliant curb ramp.

Recommendation See Recommendation

Costing Info (Estimated)

Install curb ramp \$2,500



Code Reference ADA 402, 303, 406, 403.4, 303.4

Progress

Record Number	359958	Resolution	None
Progress	Not_Started	Priority	Four
Actual Date		Projected Date	06/30/2023
Actual Cost	\$0.00	Contractor	
Comments	No Comments	New Value	0
Assignment	None		
Designated Staff			

Gneiss Avenue - Gardendale Street To Adoree Street

Sidewalks - Exterior : Sidewalks , Hazards & Gratings

East Side

Curb South Of Priscilla Avenue @ 33.916046501119, -118.153207451105

Sidewalks , Hazards & Gratings : Curb is on Path of Travel

Finding

There is a curb on the designated path of travel.

On-Site Finding Not Compliant

Recommendation

Provide a compliant curb ramp.

Recommendation See Recommendation

Costing Info (Estimated)

Install curb ramp \$2,500



Code Reference ADA 402, 303, 406, 403.4, 303.4

Progress

Record Number	359960	Resolution	None
Progress	Not_Started	Priority	Four
Actual Date		Projected Date	06/30/2023
Actual Cost	\$0.00	Contractor	
Comments	No Comments	New Value	0
Assignment	None		
Designated Staff			

Gneiss Avenue - Gardendale Street To Adoree Street

Sidewalks - Exterior : Sidewalks

East Side

Devenir Avenue East Crossing @ 33.918255626, -118.151516318321

Sidewalks : Vehicular Traffic Slope

Finding

Slope at vehicular traffic is not compliant.

On-Site Finding 6.80 percent

Recommendation

Repave the surface to provide a compliant slope.

Recommendation Up to 5.00 percent

Costing Info (Estimated)

Repave surface \$1,092



Code Reference

Progress

Record Number	359972	Resolution	None
Progress	Not_Started	Priority	Four
Actual Date		Projected Date	06/30/2023
Actual Cost	\$0.00	Contractor	
Comments	No Comments		
Assignment	None	New Value	0
Designated Staff			

Gneiss Avenue - Gardendale Street To Adoree Street

Sidewalks - Exterior : Sidewalks , Hazards & Gratings

East Side

Northeast Corner Of Comolette Avenue @ 33.918990133425, -118.150966465473

Sidewalks , Hazards & Gratings : Curb is on Path of Travel

Finding

There is a curb on the designated path of travel.

On-Site Finding Not Compliant

Recommendation

Provide a compliant curb ramp.

Recommendation See Recommendation

Costing Info (Estimated)

Install curb ramp \$2,500



Code Reference ADA 402, 303, 406, 403.4, 303.4

Progress

Record Number	359954	Resolution	None
Progress	Not_Started	Priority	Four
Actual Date		Projected Date	06/30/2023
Actual Cost	\$0.00	Contractor	
Comments	No Comments	New Value	0
Assignment	None		
Designated Staff			

Gneiss Avenue - Gardendale Street To Adoree Street

Sidewalks - Exterior : Sidewalks , Hazards & Gratings

East Side

Northeast Corner Of Devenir Avenue @ 33.918313496512, -118.151474744081

Sidewalks , Hazards & Gratings : Curb is on Path of Travel

Finding

There is a curb on the designated path of travel.

On-Site Finding Not Compliant

Recommendation

Provide a compliant curb ramp.

Recommendation See Recommendation

Costing Info (Estimated)

Install curb ramp \$2,500



Code Reference ADA 402, 303, 406, 403.4, 303.4

Progress

Record Number	359961	Resolution	None
Progress	Not_Started	Priority	Four
Actual Date		Projected Date	06/30/2023
Actual Cost	\$0.00	Contractor	
Comments	No Comments	New Value	0
Assignment	None		
Designated Staff			

Gneiss Avenue - Gardendale Street To Adoree Street

Sidewalks - Exterior : Sidewalks , Hazards & Gratings

East Side

Northeast Corner Of Priscilla Avenue @ 33.916383716329, -118.152945935726

Sidewalks , Hazards & Gratings : Curb is on Path of Travel

Finding

There is a curb on the designated path of travel.

On-Site Finding Not Compliant

Recommendation

Provide a compliant curb ramp.

Recommendation See Recommendation

Costing Info (Estimated)

Install curb ramp \$2,500



Code Reference ADA 402, 303, 406, 403.4, 303.4

Progress

Record Number	359953	Resolution	None
Progress	Not_Started	Priority	Four
Actual Date		Projected Date	06/30/2023
Actual Cost	\$0.00	Contractor	
Comments	No Comments	New Value	0
Assignment	None		
Designated Staff			

Gneiss Avenue - Gardendale Street To Adoree Street

Sidewalks - Exterior : Sidewalks , Hazards & Gratings

East Side

Northeast Corner Of Puritan Avenue @ 33.917646870352, -118.151983022690

Sidewalks , Hazards & Gratings : Curb is on Path of Travel

Finding

There is a curb on the designated path of travel.

On-Site Finding Not Compliant

Recommendation

Provide a compliant curb ramp.

Recommendation See Recommendation

Costing Info (Estimated)

Install curb ramp \$2,500



Code Reference ADA 402, 303, 406, 403.4, 303.4

Progress

Record Number	359959	Resolution	None
Progress	Not_Started	Priority	Four
Actual Date		Projected Date	06/30/2023
Actual Cost	\$0.00	Contractor	
Comments	No Comments	New Value	0
Assignment	None		
Designated Staff			

Gneiss Avenue - Gardendale Street To Adoree Street

Sidewalks - Exterior : Sidewalks

East Side

Priscilla Avenue East Crossing @ 33.916313602385, -118.152987509966

Sidewalks : Vehicular Traffic Cross Slope

Finding

Cross slope at vehicular traffic is not compliant.

On-Site Finding 2.40 percent

Recommendation

Repave the surface to provide a compliant cross slope.

Recommendation Up to 2.08 percent

Costing Info (Estimated)

Repave surface \$1,092



Code Reference ADA 206, 302

Progress

Record Number	359970	Resolution	None
Progress	Not_Started	Priority	Four
Actual Date		Projected Date	06/30/2023
Actual Cost	\$0.00	Contractor	
Comments	No Comments		
Assignment	None	New Value	0
Designated Staff			

Gneiss Avenue - Gardendale Street To Adoree Street

Sidewalks - Exterior : Sidewalks

East Side

Puritan Avenue East Crossing @ 33.917585660677, -118.152051419020

Sidewalks : Vehicular Traffic Slope

Finding

Slope at vehicular traffic is not compliant.

On-Site Finding 6.60 percent

Recommendation

Repave the surface to provide a compliant slope.

Recommendation Up to 5.00 percent

Costing Info (Estimated)

Repave surface \$1,092



Code Reference

Progress

Record Number	359969	Resolution	None
Progress	Not_Started	Priority	Four
Actual Date		Projected Date	06/30/2023
Actual Cost	\$0.00	Contractor	
Comments	No Comments		
Assignment	None	New Value	0
Designated Staff			

Gneiss Avenue - Gardendale Street To Adoree Street

Sidewalks - Exterior : Sidewalks

East Side

Sidewalk South Of Adoree Street @ 33.919239419354, -118.150786757469

Sidewalks : Missing Sidewalk

Finding

Section of sidewalk is missing and consists of dirt, grass or gravel.

On-Site Finding 112.00 feet

Recommendation

Provide a compliant sidewalk for the missing section.

Recommendation See Recommendation

Costing Info (Estimated)

\$1,260



Code Reference ADA 206, 302

Progress

Record Number	359944	Resolution	None
Progress	Not_Started	Priority	Four
Actual Date		Projected Date	06/30/2023
Actual Cost	\$0.00	Contractor	
Comments	No Comments	New Value	0
Assignment	None		
Designated Staff			

Gneiss Avenue - Gardendale Street To Adoree Street

Sidewalks - Exterior : Sidewalks

East Side

Sidewalk South Of Adoree Street @ 33.919529881057, -118.150561451912

Sidewalks : Missing Sidewalk

Finding

Section of sidewalk is missing and consists of dirt, grass or gravel.

On-Site Finding 109.00 feet

Recommendation

Provide a compliant sidewalk for the missing section.

Recommendation See Recommendation

Costing Info (Estimated)

\$1,260



Code Reference ADA 206, 302

Progress

Record Number	359934	Resolution	None
Progress	Not_Started	Priority	Four
Actual Date		Projected Date	06/30/2023
Actual Cost	\$0.00	Contractor	
Comments	No Comments	New Value	0
Assignment	None		
Designated Staff			

Gneiss Avenue - Gardendale Street To Adoree Street

Sidewalks - Exterior : Sidewalks

East Side

Sidewalk South Of Cheyenne Avenue @ 33.916589606147, -118.152818530798

Sidewalks : Missing Sidewalk

Finding

Section of sidewalk is missing and consists of dirt, grass or gravel.

On-Site Finding 86.00 feet

Recommendation

Provide a compliant sidewalk for the missing section.

Recommendation See Recommendation

Costing Info (Estimated)

\$1,260



Code Reference ADA 206, 302

Progress

Record Number	359939	Resolution	None
Progress	Not_Started	Priority	Four
Actual Date		Projected Date	06/30/2023
Actual Cost	\$0.00	Contractor	
Comments	No Comments	New Value	0
Assignment	None		
Designated Staff			

Gneiss Avenue - Gardendale Street To Adoree Street

Sidewalks - Exterior : Sidewalks , Surface

East Side

Sidewalk South Of Cheyenne Avenue @ 33.916834447446, -118.152607977390

Sidewalks , Surface : Cross Slope

Finding

Sidewalk cross slope is not compliant.

On-Site Finding 2.70 percent for 58.00 feet

Recommendation

Repave the sidewalk surface with the recommended cross slope.

Recommendation Up to 2.00 percent

Costing Info (Estimated)

Repave surface \$1,092



Code Reference ADA 206, 302

Progress

Record Number	359933	Resolution	None
Progress	Not_Started	Priority	Four
Actual Date		Projected Date	06/30/2023
Actual Cost	\$0.00	Contractor	
Comments	No Comments		
Assignment	None	New Value	0
Designated Staff			

Gneiss Avenue - Gardendale Street To Adoree Street

Sidewalks - Exterior : Sidewalks , Surface

East Side

Sidewalk South Of Comolette Avenue @ 33.918499349620, -118.151360750198

Sidewalks , Surface : Cross Slope

Finding

Sidewalk cross slope is not compliant.

On-Site Finding 3.20 percent for 24.00 feet

Recommendation

Repave the sidewalk surface with the recommended cross slope.

Recommendation Up to 2.00 percent

Costing Info (Estimated)

Repave surface \$1,092



Code Reference ADA 206, 302

Progress

Record Number	359932	Resolution	None
Progress	Not_Started	Priority	Four
Actual Date		Projected Date	06/30/2023
Actual Cost	\$0.00	Contractor	
Comments	No Comments	New Value	0
Assignment	None		
Designated Staff			

Gneiss Avenue - Gardendale Street To Adoree Street

Sidewalks - Exterior : Sidewalks

East Side

Sidewalk South Of Comolette Avenue @ 33.918867715960, -118.151071071625

Sidewalks : Missing Sidewalk

Finding

Section of sidewalk is missing and consists of dirt, grass or gravel.

On-Site Finding 94.00 feet

Recommendation

Provide a compliant sidewalk for the missing section.

Recommendation See Recommendation

Costing Info (Estimated)

\$1,260



Code Reference ADA 206, 302

Progress

Record Number	359937	Resolution	None
Progress	Not_Started	Priority	Four
Actual Date		Projected Date	06/30/2023
Actual Cost	\$0.00	Contractor	
Comments	No Comments	New Value	0
Assignment	None		
Designated Staff			

Gneiss Avenue - Gardendale Street To Adoree Street

Sidewalks - Exterior : Sidewalks

East Side

Sidewalk South Of Devenir Avenue @ 33.917895047311, -118.151816725731

Sidewalks : Missing Sidewalk

Finding

Section of sidewalk is missing and consists of dirt, grass or gravel.

On-Site Finding 100.00 feet

Recommendation

Provide a compliant sidewalk for the missing section.

Recommendation See Recommendation

Costing Info (Estimated)

\$1,260



Code Reference ADA 206, 302

Progress

Record Number	359935	Resolution	None
Progress	Not_Started	Priority	Four
Actual Date		Projected Date	06/30/2023
Actual Cost	\$0.00	Contractor	
Comments	No Comments	New Value	0
Assignment	None		
Designated Staff			

Gneiss Avenue - Gardendale Street To Adoree Street

Sidewalks - Exterior : Sidewalks

East Side

Sidewalk South Of Devenir Avenue @ 33.918189965180, -118.151582032442

Sidewalks : Missing Sidewalk

Finding

Section of sidewalk is missing and consists of dirt, grass or gravel.

On-Site Finding 113.00 feet

Recommendation

Provide a compliant sidewalk for the missing section.

Recommendation See Recommendation

Costing Info (Estimated)

\$1,260



Code Reference ADA 206, 302

Progress

Record Number	359941	Resolution	None
Progress	Not_Started	Priority	Four
Actual Date		Projected Date	06/30/2023
Actual Cost	\$0.00	Contractor	
Comments	No Comments	New Value	0
Assignment	None		
Designated Staff			

Gneiss Avenue - Gardendale Street To Adoree Street

Sidewalks - Exterior : Sidewalks , Surface

East Side

Sidewalk South Of Priscilla Avenue @ 33.915995306614, -118.153251707554

Sidewalks , Surface : Cross Slope

Finding

Sidewalk cross slope is not compliant.

On-Site Finding 3.50 percent for 45.00 feet


Recommendation

Repave the sidewalk surface with the recommended cross slope.

Recommendation Up to 2.00 percent

Costing Info (Estimated)

Repave surface \$1,092



Code Reference ADA 206, 302

Progress

Record Number	359943	Resolution	None
Progress	Not_Started	Priority	Four
Actual Date		Projected Date	06/30/2023
Actual Cost	\$0.00	Contractor	
Comments	No Comments	New Value	0
Assignment	None		
Designated Staff			

Gneiss Avenue - Gardendale Street To Adoree Street

Sidewalks - Exterior : Sidewalks

East Side

Sidewalk South Of Priscilla Avenue @ 33.916254617594, -118.153050541878

Sidewalks : Missing Sidewalk

Finding

Section of sidewalk is missing and consists of dirt, grass or gravel.

On-Site Finding 95.00 feet

Recommendation

Provide a compliant sidewalk for the missing section.

Recommendation See Recommendation

Costing Info (Estimated)

\$1,260



Code Reference ADA 206, 302

Progress

Record Number	359940	Resolution	None
Progress	Not_Started	Priority	Four
Actual Date		Projected Date	06/30/2023
Actual Cost	\$0.00	Contractor	
Comments	No Comments	New Value	0
Assignment	None		
Designated Staff			

Gneiss Avenue - Gardendale Street To Adoree Street

Sidewalks - Exterior : Sidewalks , Surface

East Side

Sidewalk South Of Puritan Avenue @ 33.917032545800, -118.152464479208

Sidewalks , Surface : Cross Slope

Finding

Sidewalk cross slope is not compliant.

On-Site Finding 2.80 percent for 9.00 feet

Recommendation

Repave the sidewalk surface with the recommended cross slope.

Recommendation Up to 2.00 percent

Costing Info (Estimated)

Repave surface \$1,092



Code Reference ADA 206, 302

Progress

Record Number	359942	Resolution	None
Progress	Not_Started	Priority	Four
Actual Date		Projected Date	06/30/2023
Actual Cost	\$0.00	Contractor	
Comments	No Comments	New Value	0
Assignment	None		
Designated Staff			

Gneiss Avenue - Gardendale Street To Adoree Street

Sidewalks - Exterior : Sidewalks

East Side

Sidewalk South Of Puritan Avenue @ 33.917216175886, -118.152320981026

Sidewalks : Missing Sidewalk

Finding

Section of sidewalk is missing and consists of dirt, grass or gravel.

On-Site Finding 88.00 feet

Recommendation

Provide a compliant sidewalk for the missing section.

Recommendation See Recommendation

Costing Info (Estimated)

\$1,260



Code Reference ADA 206, 302

Progress

Record Number	359936	Resolution	None
Progress	Not_Started	Priority	Four
Actual Date		Projected Date	06/30/2023
Actual Cost	\$0.00	Contractor	
Comments	No Comments	New Value	0
Assignment	None		
Designated Staff			

Gneiss Avenue - Gardendale Street To Adoree Street

Sidewalks - Exterior : Sidewalks

East Side

Sidewalk South Of Puritan Avenue @ 33.917494402534, -118.152110427618

Sidewalks : Missing Sidewalk

Finding

Section of sidewalk is missing and consists of dirt, grass or gravel.

On-Site Finding 89.00 feet

Recommendation

Provide a compliant sidewalk for the missing section.

Recommendation See Recommendation

Costing Info (Estimated)

\$1,260



Code Reference ADA 206, 302

Progress

Record Number	359938	Resolution	None
Progress	Not_Started	Priority	Four
Actual Date		Projected Date	06/30/2023
Actual Cost	\$0.00	Contractor	
Comments	No Comments	New Value	0
Assignment	None		
Designated Staff			

Gneiss Avenue - Gardendale Street To Adoree Street

Sidewalks - Exterior : Sidewalks , Hazards & Gratings

East Side

Southeast Corner Of Comolette Avenue @ 33.918867715960, -118.151071071625

Sidewalks , Hazards & Gratings : Curb is on Path of Travel

Finding

There is a curb on the designated path of travel.

On-Site Finding Not Compliant

Recommendation

Provide a compliant curb ramp.

Recommendation See Recommendation

Costing Info (Estimated)

Install curb ramp \$2,500



Code Reference ADA 402, 303, 406, 403.4, 303.4

Progress

Record Number	359957	Resolution	None
Progress	Not_Started	Priority	Four
Actual Date		Projected Date	06/30/2023
Actual Cost	\$0.00	Contractor	
Comments	No Comments	New Value	0
Assignment	None		
Designated Staff			

Gneiss Avenue - Gardendale Street To Adoree Street

Sidewalks - Exterior : Sidewalks , Hazards & Gratings

East Side

Southeast Corner Of Devenir Avenue @ 33.918189965180, -118.151582032442

Sidewalks , Hazards & Gratings : Curb is on Path of Travel

Finding

There is a curb on the designated path of travel.

On-Site Finding Not Compliant


Recommendation

Provide a compliant curb ramp.

Recommendation See Recommendation

Costing Info (Estimated)

Install curb ramp \$2,500



Code Reference ADA 402, 303, 406, 403.4, 303.4

Progress

Record Number	359951	Resolution	None
Progress	Not_Started	Priority	Four
Actual Date		Projected Date	06/30/2023
Actual Cost	\$0.00	Contractor	
Comments	No Comments	New Value	0
Assignment	None		
Designated Staff			

Gneiss Avenue - Gardendale Street To Adoree Street

Sidewalks - Exterior : Sidewalks , Hazards & Gratings

East Side

Southeast Corner Of Priscilla Avenue @ 33.916259069278, -118.153027743101

Sidewalks , Hazards & Gratings : Curb is on Path of Travel

Finding

There is a curb on the designated path of travel.

On-Site Finding Not Compliant

Recommendation

Provide a compliant curb ramp.

Recommendation See Recommendation

Costing Info (Estimated)

Install curb ramp \$2,500



Code Reference ADA 402, 303, 406, 403.4, 303.4

Progress

Record Number	359962	Resolution	None
Progress	Not_Started	Priority	Four
Actual Date		Projected Date	06/30/2023
Actual Cost	\$0.00	Contractor	
Comments	No Comments	New Value	0
Assignment	None		
Designated Staff			

Gneiss Avenue - Gardendale Street To Adoree Street

Sidewalks - Exterior : Sidewalks , Hazards & Gratings

East Side

Southeast Corner Of Puritan Avenue @ 33.917494402534, -118.152110427618

Sidewalks , Hazards & Gratings : Curb is on Path of Travel

Finding

There is a curb on the designated path of travel.

On-Site Finding Not Compliant

Recommendation

Provide a compliant curb ramp.

Recommendation See Recommendation

Costing Info (Estimated)

Install curb ramp \$2,500



Code Reference ADA 402, 303, 406, 403.4, 303.4

Progress

Record Number	359956	Resolution	None
Progress	Not_Started	Priority	Four
Actual Date		Projected Date	06/30/2023
Actual Cost	\$0.00	Contractor	
Comments	No Comments	New Value	0
Assignment	None		
Designated Staff			

Gneiss Avenue - Gardendale Street To Adoree Street

Sidewalks - Exterior : Sidewalks , Hazards & Gratings

East Side

Tree South Of Comolette Avenue @ 33.918353560689, -118.151458650827

Sidewalks , Hazards & Gratings : Overhead Obstruction Height

Finding

Overhead obstruction height is not compliant.

On-Site Finding 76.00 inches

Recommendation

Provide a compliant vertical clearance height.

Recommendation At least 80.00 inches

Costing Info (Estimated)

Unassigned



Code Reference ADA 206, 307.4

Progress

Record Number	359963	Resolution	None
Progress	Not_Started	Priority	Four
Actual Date		Projected Date	06/30/2023
Actual Cost	\$0.00	Contractor	
Comments	No Comments	New Value	0
Assignment	None		
Designated Staff			

Gneiss Avenue - Gardendale Street To Adoree Street

Sidewalks - Exterior : Sidewalks

East Side @ 33.919529881057, -118.150561451912

Sidewalks : Turn Area

Finding

Turn area is not level.

On-Site Finding Not Level

Recommendation

Make sure that the turn area is level.

Recommendation See Recommendation

Costing Info (Estimated)

\$1,260



Code Reference ADA 206, 302

Progress

Record Number	359931	Resolution	None
Progress	Not_Started	Priority	Four
Actual Date		Projected Date	06/30/2023
Actual Cost	\$0.00	Contractor	
Comments	No Comments		
Assignment	None	New Value	0
Designated Staff			

Gneiss Avenue - Gardendale Street To Adoree Street

Sidewalks - Exterior : Sidewalks

West Side

Alley North Of Cheyenne Avenue @ 33.917340821536, -118.152460455894

Sidewalks : Vehicular Traffic Slope

Finding

Slope at vehicular traffic is not compliant.

On-Site Finding 6.10 percent

Recommendation

Repave the surface to provide a compliant slope.

Recommendation Up to 5.00 percent

Costing Info (Estimated)

Repave surface \$1,092



Code Reference

Progress

Record Number	360007	Resolution	None
Progress	Not_Started	Priority	Four
Actual Date		Projected Date	06/30/2023
Actual Cost	\$0.00	Contractor	
Comments	No Comments	New Value	0
Assignment	None		
Designated Staff			

Gneiss Avenue - Gardendale Street To Adoree Street

Sidewalks - Exterior : Sidewalks

West Side

Alley North Of Cheyenne Avenue @ 33.917340821536, -118.152460455894

Sidewalks : Vehicular Traffic Cross Slope

Finding

Cross slope at vehicular traffic is not compliant.

On-Site Finding 4.40 percent

Recommendation

Repave the surface to provide a compliant cross slope.

Recommendation Up to 2.08 percent

Costing Info (Estimated)

Repave surface \$1,092



Code Reference ADA 206, 302

Progress

Record Number	360008	Resolution	None
Progress	Not_Started	Priority	Four
Actual Date		Projected Date	06/30/2023
Actual Cost	\$0.00	Contractor	
Comments	No Comments	New Value	0
Assignment	None		
Designated Staff			

Gneiss Avenue - Gardendale Street To Adoree Street

Sidewalks - Exterior : Sidewalks

West Side

Alley North Of Comolette Avenue @ 33.919359610523, -118.150915503502

Sidewalks : Vehicular Traffic Cross Slope

Finding

Cross slope at vehicular traffic is not compliant.

On-Site Finding 3.80 percent

Recommendation

Repave the surface to provide a compliant cross slope.

Recommendation Up to 2.08 percent

Costing Info (Estimated)

Repave surface \$1,092



Code Reference ADA 206, 302

Progress

Record Number	360009	Resolution	None
Progress	Not_Started	Priority	Four
Actual Date		Projected Date	06/30/2023
Actual Cost	\$0.00	Contractor	
Comments	No Comments	New Value	0
Assignment	None		
Designated Staff			

Gneiss Avenue - Gardendale Street To Adoree Street

Sidewalks - Exterior : Sidewalks

West Side

Alley North Of Devenir Avenue @ 33.918669621873, -118.151429146528

Sidewalks : Vehicular Traffic Cross Slope

Finding

Cross slope at vehicular traffic is not compliant.

On-Site Finding 7.00 percent

Recommendation

Repave the surface to provide a compliant cross slope.

Recommendation Up to 2.08 percent

Costing Info (Estimated)

Repave surface \$1,092



Code Reference ADA 206, 302

Progress

Record Number	360010	Resolution	None
Progress	Not_Started	Priority	Four
Actual Date		Projected Date	06/30/2023
Actual Cost	\$0.00	Contractor	
Comments	No Comments	New Value	0
Assignment	None		
Designated Staff			

Gneiss Avenue - Gardendale Street To Adoree Street

Sidewalks - Exterior : Sidewalks

West Side

Alley North Of Gardendale Street @ 33.916094356824, -118.153387159109

Sidewalks : Vehicular Traffic Cross Slope

Finding

Cross slope at vehicular traffic is not compliant.

On-Site Finding 6.40 percent

Recommendation

Repave the surface to provide a compliant cross slope.

Recommendation Up to 2.08 percent

Costing Info (Estimated)

Repave surface \$1,092



Code Reference ADA 206, 302

Progress

Record Number	360013	Resolution	None
Progress	Not_Started	Priority	Four
Actual Date		Projected Date	06/30/2023
Actual Cost	\$0.00	Contractor	
Comments	No Comments	New Value	0
Assignment	None		
Designated Staff			

Gneiss Avenue - Gardendale Street To Adoree Street

Sidewalks - Exterior : Sidewalks

West Side

Alley North Of Priscilla Avenue @ 33.916691994412, -118.152928501368

Sidewalks : Vehicular Traffic Slope

Finding

Slope at vehicular traffic is not compliant.

On-Site Finding 9.30 percent


Recommendation

Repave the surface to provide a compliant slope.

Recommendation Up to 5.00 percent

Costing Info (Estimated)

Repave surface \$1,092



Code Reference

Progress

Record Number	360011	Resolution	None
Progress	Not_Started	Priority	Four
Actual Date		Projected Date	06/30/2023
Actual Cost	\$0.00	Contractor	
Comments	No Comments	New Value	0
Assignment	None		
Designated Staff			

Gneiss Avenue - Gardendale Street To Adoree Street

Sidewalks - Exterior : Sidewalks

West Side

Alley North Of Priscilla Avenue @ 33.916691994412, -118.152928501368

Sidewalks : Vehicular Traffic Cross Slope

Finding

Cross slope at vehicular traffic is not compliant.

On-Site Finding 4.00 percent


Recommendation

Repave the surface to provide a compliant cross slope.

Recommendation Up to 2.08 percent

Costing Info (Estimated)

Repave surface \$1,092



Code Reference ADA 206, 302

Progress

Record Number	360012	Resolution	None
Progress	Not_Started	Priority	Four
Actual Date		Projected Date	06/30/2023
Actual Cost	\$0.00	Contractor	
Comments	No Comments	New Value	0
Assignment	None		
Designated Staff			

Gneiss Avenue - Gardendale Street To Adoree Street

Sidewalks - Exterior : Sidewalks

West Side

Alley North Of Puritan Avenue @ 33.918007450091, -118.151936084032

Sidewalks : Vehicular Traffic Slope

Finding

Slope at vehicular traffic is not compliant.

On-Site Finding 5.80 percent

Recommendation

Repave the surface to provide a compliant slope.

Recommendation Up to 5.00 percent

Costing Info (Estimated)

Repave surface \$1,092



Code Reference

Progress

Record Number	360014	Resolution	None
Progress	Not_Started	Priority	Four
Actual Date		Projected Date	06/30/2023
Actual Cost	\$0.00	Contractor	
Comments	No Comments		
Assignment	None	New Value	0
Designated Staff			

Gneiss Avenue - Gardendale Street To Adoree Street

Sidewalks - Exterior : Sidewalks

West Side

Alley North Of Puritan Avenue @ 33.918007450091, -118.151936084032

Sidewalks : Vehicular Traffic Cross Slope

Finding

Cross slope at vehicular traffic is not compliant.

On-Site Finding 5.80 percent

Recommendation

Repave the surface to provide a compliant cross slope.

Recommendation Up to 2.08 percent

Costing Info (Estimated)

Repave surface \$1,092



Code Reference ADA 206, 302

Progress

Record Number	360015	Resolution	None
Progress	Not_Started	Priority	Four
Actual Date		Projected Date	06/30/2023
Actual Cost	\$0.00	Contractor	
Comments	No Comments	New Value	0
Assignment	None		
Designated Staff			

Gneiss Avenue - Gardendale Street To Adoree Street

Sidewalks - Exterior : Sidewalks , Hazards & Gratings

West Side

Curb North Of Cheyenne Avenue @ 33.917307434326, -118.152465820313

Sidewalks , Hazards & Gratings : Curb is on Path of Travel

Finding

There is a curb on the designated path of travel.

On-Site Finding Not Compliant

Recommendation

Provide a compliant curb ramp.

Recommendation See Recommendation

Costing Info (Estimated)

Install curb ramp \$2,500



Code Reference ADA 402, 303, 406, 403.4, 303.4

Progress

Record Number	360000	Resolution	None
Progress	Not_Started	Priority	Four
Actual Date		Projected Date	06/30/2023
Actual Cost	\$0.00	Contractor	
Comments	No Comments	New Value	0
Assignment	None		
Designated Staff			

Gneiss Avenue - Gardendale Street To Adoree Street

Sidewalks - Exterior : Sidewalks , Hazards & Gratings

West Side

Curb North Of Cheyenne Avenue @ 33.917364192576, -118.152434974909

Sidewalks , Hazards & Gratings : Curb is on Path of Travel

Finding

There is a curb on the designated path of travel.

On-Site Finding Not Compliant


Recommendation

Provide a compliant curb ramp.

Recommendation See Recommendation

Costing Info (Estimated)

Install curb ramp \$2,500



Code Reference ADA 402, 303, 406, 403.4, 303.4

Progress

Record Number	359989	Resolution	None
Progress	Not_Started	Priority	Four
Actual Date		Projected Date	06/30/2023
Actual Cost	\$0.00	Contractor	
Comments	No Comments	New Value	0
Assignment	None		
Designated Staff			

Gneiss Avenue - Gardendale Street To Adoree Street

Sidewalks - Exterior : Sidewalks , Hazards & Gratings

West Side

Curb North Of Comolette Avenue @ 33.919334014270, -118.150939643383

Sidewalks , Hazards & Gratings : Curb is on Path of Travel

Finding

There is a curb on the designated path of travel.

On-Site Finding Not Compliant

Recommendation

Provide a compliant curb ramp.

Recommendation See Recommendation

Costing Info (Estimated)

Install curb ramp \$2,500



Code Reference ADA 402, 303, 406, 403.4, 303.4

Progress

Record Number	359995	Resolution	None
Progress	Not_Started	Priority	Four
Actual Date		Projected Date	06/30/2023
Actual Cost	\$0.00	Contractor	
Comments	No Comments	New Value	0
Assignment	None		
Designated Staff			

Gneiss Avenue - Gardendale Street To Adoree Street

Sidewalks - Exterior : Sidewalks , Hazards & Gratings

West Side

Curb North Of Comolette Avenue @ 33.919377416608, -118.150883316994

Sidewalks , Hazards & Gratings : Curb is on Path of Travel

Finding

There is a curb on the designated path of travel.

On-Site Finding Not Compliant

Recommendation

Provide a compliant curb ramp.

Recommendation See Recommendation

Costing Info (Estimated)

Install curb ramp \$2,500



Code Reference ADA 402, 303, 406, 403.4, 303.4

Progress

Record Number	359997	Resolution	None
Progress	Not_Started	Priority	Four
Actual Date		Projected Date	06/30/2023
Actual Cost	\$0.00	Contractor	
Comments	No Comments	New Value	0
Assignment	None		
Designated Staff			

Gneiss Avenue - Gardendale Street To Adoree Street

Sidewalks - Exterior : Sidewalks , Hazards & Gratings

West Side

Curb North Of Devenir Avenue @ 33.918649589861, -118.151438534260

Sidewalks , Hazards & Gratings : Curb is on Path of Travel

Finding

There is a curb on the designated path of travel.

On-Site Finding Not Compliant

Recommendation

Provide a compliant curb ramp.

Recommendation See Recommendation

Costing Info (Estimated)

Install curb ramp \$2,500



Code Reference ADA 402, 303, 406, 403.4, 303.4

Progress

Record Number	359988	Resolution	None
Progress	Not_Started	Priority	Four
Actual Date		Projected Date	06/30/2023
Actual Cost	\$0.00	Contractor	
Comments	No Comments	New Value	0
Assignment	None		
Designated Staff			

Gneiss Avenue - Gardendale Street To Adoree Street

Sidewalks - Exterior : Sidewalks , Hazards & Gratings

West Side

Curb North Of Devenir Avenue @ 33.918701895660, -118.151414394379

Sidewalks , Hazards & Gratings : Curb is on Path of Travel

Finding

There is a curb on the designated path of travel.

On-Site Finding Not Compliant

Recommendation

Provide a compliant curb ramp.

Recommendation See Recommendation

Costing Info (Estimated)

Install curb ramp \$2,500



Code Reference ADA 402, 303, 406, 403.4, 303.4

Progress

Record Number	360004	Resolution	None
Progress	Not_Started	Priority	Four
Actual Date		Projected Date	06/30/2023
Actual Cost	\$0.00	Contractor	
Comments	No Comments	New Value	0
Assignment	None		
Designated Staff			

Gneiss Avenue - Gardendale Street To Adoree Street

Sidewalks - Exterior : Sidewalks , Hazards & Gratings

West Side

Curb North Of Gardendale Street @ 33.916108824823, -118.153365701437

Sidewalks , Hazards & Gratings : Curb is on Path of Travel

Finding

There is a curb on the designated path of travel.

On-Site Finding Not Compliant

Recommendation

Provide a compliant curb ramp.

Recommendation See Recommendation

Costing Info (Estimated)

Install curb ramp \$2,500



Code Reference ADA 402, 303, 406, 403.4, 303.4

Progress

Record Number	360005	Resolution	None
Progress	Not_Started	Priority	Four
Actual Date		Projected Date	06/30/2023
Actual Cost	\$0.00	Contractor	
Comments	No Comments	New Value	0
Assignment	None		
Designated Staff			

Gneiss Avenue - Gardendale Street To Adoree Street

Sidewalks - Exterior : Sidewalks , Hazards & Gratings

West Side

Curb North Of Priscilla Avenue @ 33.916671961935, -118.152948617935

Sidewalks , Hazards & Gratings : Curb is on Path of Travel

Finding

There is a curb on the designated path of travel.

On-Site Finding Not Compliant


Recommendation

Provide a compliant curb ramp.

Recommendation See Recommendation

Costing Info (Estimated)

Install curb ramp \$2,500



Code Reference ADA 402, 303, 406, 403.4, 303.4

Progress

Record Number	359999	Resolution	None
Progress	Not_Started	Priority	Four
Actual Date		Projected Date	06/30/2023
Actual Cost	\$0.00	Contractor	
Comments	No Comments	New Value	0
Assignment	None		
Designated Staff			

Gneiss Avenue - Gardendale Street To Adoree Street

Sidewalks - Exterior : Sidewalks , Hazards & Gratings

West Side

Curb North Of Puritan Avenue @ 33.917971837345, -118.151956200600

Sidewalks , Hazards & Gratings : Curb is on Path of Travel

Finding

There is a curb on the designated path of travel.

On-Site Finding Not Compliant

Recommendation

Provide a compliant curb ramp.

Recommendation See Recommendation

Costing Info (Estimated)

Install curb ramp \$2,500



Code Reference ADA 402, 303, 406, 403.4, 303.4

Progress

Record Number	359996	Resolution	None
Progress	Not_Started	Priority	Four
Actual Date		Projected Date	06/30/2023
Actual Cost	\$0.00	Contractor	
Comments	No Comments	New Value	0
Assignment	None		
Designated Staff			

Gneiss Avenue - Gardendale Street To Adoree Street

Sidewalks - Exterior : Sidewalks , Hazards & Gratings

West Side

Curb North Of Puritan Avenue @ 33.918043062822, -118.151890486479

Sidewalks , Hazards & Gratings : Curb is on Path of Travel

Finding

There is a curb on the designated path of travel.

On-Site Finding Not Compliant

Recommendation

Provide a compliant curb ramp.

Recommendation See Recommendation

Costing Info (Estimated)

Install curb ramp \$2,500



Code Reference ADA 402, 303, 406, 403.4, 303.4

Progress

Record Number	359998	Resolution	None
Progress	Not_Started	Priority	Four
Actual Date		Projected Date	06/30/2023
Actual Cost	\$0.00	Contractor	
Comments	No Comments	New Value	0
Assignment	None		
Designated Staff			

Gneiss Avenue - Gardendale Street To Adoree Street

Sidewalks - Exterior : Sidewalks , Hazards & Gratings

West Side

Northwest Corner Of Puritan Avenue @ 33.917716983198, -118.152152001858

Sidewalks , Hazards & Gratings : Curb is on Path of Travel

Finding

There is a curb on the designated path of travel.

On-Site Finding Not Compliant

Recommendation

Provide a compliant curb ramp.

Recommendation See Recommendation

Costing Info (Estimated)

Install curb ramp \$2,500



Code Reference ADA 402, 303, 406, 403.4, 303.4

Progress

Record Number	359990	Resolution	None
Progress	Not_Started	Priority	Four
Actual Date		Projected Date	06/30/2023
Actual Cost	\$0.00	Contractor	
Comments	No Comments	New Value	0
Assignment	None		
Designated Staff			

Gneiss Avenue - Gardendale Street To Adoree Street

Sidewalks - Exterior : Sidewalks , Hazards & Gratings

West Side

Northwest Corner Of Comolette Avenue @ 33.919078051313, -118.151123374701

Sidewalks , Hazards & Gratings : Curb is on Path of Travel

Finding

There is a curb on the designated path of travel.

On-Site Finding Not Compliant

Recommendation

Provide a compliant curb ramp.

Recommendation See Recommendation

Costing Info (Estimated)

Install curb ramp \$2,500



Code Reference ADA 402, 303, 406, 403.4, 303.4

Progress

Record Number	359991	Resolution	None
Progress	Not_Started	Priority	Four
Actual Date		Projected Date	06/30/2023
Actual Cost	\$0.00	Contractor	
Comments	No Comments	New Value	0
Assignment	None		
Designated Staff			

Gneiss Avenue - Gardendale Street To Adoree Street

Sidewalks - Exterior : Sidewalks , Hazards & Gratings

West Side

Northwest Corner Of Devenir Avenue @ 33.918395850634, -118.151643723249

Sidewalks , Hazards & Gratings : Curb is on Path of Travel

Finding

There is a curb on the designated path of travel.

On-Site Finding Not Compliant

Recommendation

Provide a compliant curb ramp.

Recommendation See Recommendation

Costing Info (Estimated)

Install curb ramp \$2,500



Code Reference ADA 402, 303, 406, 403.4, 303.4

Progress

Record Number	360001	Resolution	None
Progress	Not_Started	Priority	Four
Actual Date		Projected Date	06/30/2023
Actual Cost	\$0.00	Contractor	
Comments	No Comments	New Value	0
Assignment	None		
Designated Staff			

Gneiss Avenue - Gardendale Street To Adoree Street

Sidewalks - Exterior : Sidewalks , Surface

West Side

Sidewalk North Of Cheyenne Avenue @ 33.917085965502, -118.152629435062

Sidewalks , Surface : Cross Slope

Finding

Sidewalk cross slope is not compliant.

On-Site Finding 2.80 percent for 99.00 feet

Recommendation

Repave the sidewalk surface with the recommended cross slope.

Recommendation Up to 2.00 percent

Costing Info (Estimated)

Repave surface \$1,092



Code Reference ADA 206, 302

Progress

Record Number	359982	Resolution	None
Progress	Not_Started	Priority	Four
Actual Date		Projected Date	06/30/2023
Actual Cost	\$0.00	Contractor	
Comments	No Comments	New Value	0
Assignment	None		
Designated Staff			

Gneiss Avenue - Gardendale Street To Adoree Street

Sidewalks - Exterior : Sidewalks , Surface

West Side

Sidewalk North Of Cheyenne Avenue @ 33.917375321640, -118.152434974909

Sidewalks , Surface : Cross Slope

Finding

Sidewalk cross slope is not compliant.

On-Site Finding 3.20 percent for 90.00 feet

Recommendation

Repave the sidewalk surface with the recommended cross slope.

Recommendation Up to 2.00 percent

Costing Info (Estimated)

Repave surface \$1,092



Code Reference ADA 206, 302

Progress

Record Number	359981	Resolution	None
Progress	Not_Started	Priority	Four
Actual Date		Projected Date	06/30/2023
Actual Cost	\$0.00	Contractor	
Comments	No Comments	New Value	0
Assignment	None		
Designated Staff			

Gneiss Avenue - Gardendale Street To Adoree Street

Sidewalks - Exterior : Sidewalks

West Side

Sidewalk North Of Comolette Avenue @ 33.919078051313, -118.151123374701

Sidewalks : Missing Sidewalk

Finding

Section of sidewalk is missing and consists of dirt, grass or gravel.

On-Site Finding 91.00 feet

Recommendation

Provide a compliant sidewalk for the missing section.

Recommendation See Recommendation

Costing Info (Estimated)

\$1,260



Code Reference ADA 206, 302

Progress

Record Number	359979	Resolution	None
Progress	Not_Started	Priority	Four
Actual Date		Projected Date	06/30/2023
Actual Cost	\$0.00	Contractor	
Comments	No Comments	New Value	0
Assignment	None		
Designated Staff			

Gneiss Avenue - Gardendale Street To Adoree Street

Sidewalks - Exterior : Sidewalks

West Side

Sidewalk North Of Comolette Avenue @ 33.919377416608, -118.150883316994

Sidewalks : Missing Sidewalk

Finding

Section of sidewalk is missing and consists of dirt, grass or gravel.

On-Site Finding 113.00 feet

Recommendation

Provide a compliant sidewalk for the missing section.

Recommendation See Recommendation

Costing Info (Estimated)

\$1,260



Code Reference ADA 206, 302

Progress

Record Number	359985	Resolution	None
Progress	Not_Started	Priority	Four
Actual Date		Projected Date	06/30/2023
Actual Cost	\$0.00	Contractor	
Comments	No Comments	New Value	0
Assignment	None		
Designated Staff			

Gneiss Avenue - Gardendale Street To Adoree Street

Sidewalks - Exterior : Sidewalks , Surface

West Side

Sidewalk North Of Devenir Avenue @ 33.918704121438, -118.151400983334

Sidewalks , Surface : Cross Slope

Finding

Sidewalk cross slope is not compliant.

On-Site Finding 3.10 percent for 8.00 feet

Recommendation

Repave the sidewalk surface with the recommended cross slope.

Recommendation Up to 2.00 percent

Costing Info (Estimated)

Repave surface \$1,092



Code Reference ADA 206, 302

Progress

Record Number	359986	Resolution	None
Progress	Not_Started	Priority	Four
Actual Date		Projected Date	06/30/2023
Actual Cost	\$0.00	Contractor	
Comments	No Comments	New Value	0
Assignment	None		
Designated Staff			

Gneiss Avenue - Gardendale Street To Adoree Street

Sidewalks - Exterior : Sidewalks

West Side

Sidewalk North Of Devenir Avenue @ 33.918405866671, -118.151623606682

Sidewalks : Missing Sidewalk

Finding

Section of sidewalk is missing and consists of dirt, grass or gravel.

On-Site Finding 109.00 feet

Recommendation

Provide a compliant sidewalk for the missing section.

Recommendation See Recommendation

Costing Info (Estimated)

\$1,260



Code Reference ADA 206, 302

Progress

Record Number	359977	Resolution	None
Progress	Not_Started	Priority	Four
Actual Date		Projected Date	06/30/2023
Actual Cost	\$0.00	Contractor	
Comments	No Comments	New Value	0
Assignment	None		
Designated Staff			

Gneiss Avenue - Gardendale Street To Adoree Street

Sidewalks - Exterior : Sidewalks

West Side

Sidewalk North Of Gardendale Street @ 33.916125518664, -118.153344243765

Sidewalks : Missing Sidewalk

Finding

Section of sidewalk is missing and consists of dirt, grass or gravel.

On-Site Finding 98.00 feet

Recommendation

Provide a compliant sidewalk for the missing section.

Recommendation See Recommendation

Costing Info (Estimated)

\$1,260



Code Reference ADA 206, 302

Progress

Record Number	359978	Resolution	None
Progress	Not_Started	Priority	Four
Actual Date		Projected Date	06/30/2023
Actual Cost	\$0.00	Contractor	
Comments	No Comments	New Value	0
Assignment	None		
Designated Staff			

Gneiss Avenue - Gardendale Street To Adoree Street

Sidewalks - Exterior : Sidewalks , Surface

West Side

Sidewalk North Of Priscilla Avenue @ 33.916614090309, -118.152992874384

Sidewalks , Surface : Cross Slope

Finding

Sidewalk cross slope is not compliant.

On-Site Finding 2.90 percent for 19.00 feet

Recommendation

Repave the sidewalk surface with the recommended cross slope.

Recommendation Up to 2.00 percent

Costing Info (Estimated)

Repave surface \$1,092



Code Reference ADA 206, 302

Progress

Record Number	359984	Resolution	None
Progress	Not_Started	Priority	Four
Actual Date		Projected Date	06/30/2023
Actual Cost	\$0.00	Contractor	
Comments	No Comments	New Value	0
Assignment	None		
Designated Staff			

Gneiss Avenue - Gardendale Street To Adoree Street

Sidewalks - Exterior : Sidewalks , Surface

West Side

Sidewalk North Of Priscilla Avenue @ 33.916724268949, -118.152905702591

Sidewalks , Surface : Cross Slope

Finding

Sidewalk cross slope is not compliant.

On-Site Finding 3.90 percent for 18.00 feet

Recommendation

Repave the sidewalk surface with the recommended cross slope.

Recommendation Up to 2.00 percent

Costing Info (Estimated)

Repave surface \$1,092



Code Reference ADA 206, 302

Progress

Record Number	359980	Resolution	None
Progress	Not_Started	Priority	Four
Actual Date		Projected Date	06/30/2023
Actual Cost	\$0.00	Contractor	
Comments	No Comments	New Value	0
Assignment	None		
Designated Staff			

Gneiss Avenue - Gardendale Street To Adoree Street

Sidewalks - Exterior : Sidewalks

West Side

Sidewalk North Of Puritan Avenue @ 33.917733676725, -118.152137249708

Sidewalks : Missing Sidewalk

Finding

Section of sidewalk is missing and consists of dirt, grass or gravel.

On-Site Finding 110.00 feet

Recommendation

Provide a compliant sidewalk for the missing section.

Recommendation See Recommendation

Costing Info (Estimated)

\$1,260



Code Reference ADA 206, 302

Progress

Record Number	359987	Resolution	None
Progress	Not_Started	Priority	Four
Actual Date		Projected Date	06/30/2023
Actual Cost	\$0.00	Contractor	
Comments	No Comments	New Value	0
Assignment	None		
Designated Staff			

Gneiss Avenue - Gardendale Street To Adoree Street

Sidewalks - Exterior : Sidewalks

West Side

Sidewalk North Of Puritan Avenue @ 33.918056417592, -118.151893168688

Sidewalks : Missing Sidewalk

Finding

Section of sidewalk is missing and consists of dirt, grass or gravel.

On-Site Finding 104.00 feet

Recommendation

Provide a compliant sidewalk for the missing section.

Recommendation See Recommendation

Costing Info (Estimated)

\$1,260



Code Reference ADA 206, 302

Progress

Record Number	359983	Resolution	None
Progress	Not_Started	Priority	Four
Actual Date		Projected Date	06/30/2023
Actual Cost	\$0.00	Contractor	
Comments	No Comments	New Value	0
Assignment	None		
Designated Staff			

Gneiss Avenue - Gardendale Street To Adoree Street

Sidewalks - Exterior : Sidewalks , Hazards & Gratings

West Side

Southwest Corner Of Comolette Avenue @ 33.918944505118, -118.151215910912

Sidewalks , Hazards & Gratings : Curb is on Path of Travel

Finding

There is a curb on the designated path of travel.

On-Site Finding Not Compliant

Recommendation

Provide a compliant curb ramp.

Recommendation See Recommendation

Costing Info (Estimated)

Install curb ramp \$2,500



Code Reference ADA 402, 303, 406, 403.4, 303.4

Progress

Record Number	359994	Resolution	None
Progress	Not_Started	Priority	Four
Actual Date		Projected Date	06/30/2023
Actual Cost	\$0.00	Contractor	
Comments	No Comments	New Value	0
Assignment	None		
Designated Staff			

Gneiss Avenue - Gardendale Street To Adoree Street

Sidewalks - Exterior : Sidewalks , Hazards & Gratings

West Side

Southwest Corner Of Devenir Avenue @ 33.918272319421, -118.151729553938

Sidewalks , Hazards & Gratings : Curb is on Path of Travel

Finding

There is a curb on the designated path of travel.

On-Site Finding Not Compliant

Recommendation

Provide a compliant curb ramp.

Recommendation See Recommendation

Costing Info (Estimated)

Install curb ramp \$2,500



Code Reference ADA 402, 303, 406, 403.4, 303.4

Progress

Record Number	359993	Resolution	None
Progress	Not_Started	Priority	Four
Actual Date		Projected Date	06/30/2023
Actual Cost	\$0.00	Contractor	
Comments	No Comments	New Value	0
Assignment	None		
Designated Staff			

Gneiss Avenue - Gardendale Street To Adoree Street

Sidewalks - Exterior : Sidewalks , Hazards & Gratings

West Side

Southwest Corner Of Priscilla Avenue @ 33.916345877065, -118.153203427792

Sidewalks , Hazards & Gratings : Curb is on Path of Travel

Finding

There is a curb on the designated path of travel.

On-Site Finding Not Compliant

Recommendation

Provide a compliant curb ramp.

Recommendation See Recommendation

Costing Info (Estimated)

Install curb ramp \$2,500



Code Reference ADA 402, 303, 406, 403.4, 303.4

Progress

Record Number	360006	Resolution	None
Progress	Not_Started	Priority	Four
Actual Date		Projected Date	06/30/2023
Actual Cost	\$0.00	Contractor	
Comments	No Comments	New Value	0
Assignment	None		
Designated Staff			

Gneiss Avenue - Gardendale Street To Adoree Street

Sidewalks - Exterior : Sidewalks , Hazards & Gratings

West Side

Southwest Corner Of Puritan Avenue

Sidewalks , Hazards & Gratings : Curb is on Path of Travel

Finding

There is a curb on the designated path of travel.

On-Site Finding Not Compliant

Recommendation

Provide a compliant curb ramp.

Recommendation See Recommendation

Costing Info (Estimated)

Install curb ramp \$2,500



Code Reference ADA 402, 303, 406, 403.4, 303.4

Progress

Record Number	360002	Resolution	None
Progress	Not_Started	Priority	Four
Actual Date		Projected Date	06/30/2023
Actual Cost	\$0.00	Contractor	
Comments	No Comments	New Value	0
Assignment	None		
Designated Staff			

Gneiss Avenue - Gardendale Street To Adoree Street

Sidewalks - Exterior : Sidewalks , Hazards & Gratings

West Side

Tree North Of Cheyenne Avenue @ 33.917386450702, -118.152414858341

Sidewalks , Hazards & Gratings : Overhead Obstruction Height

Finding

Overhead obstruction height is not compliant.

On-Site Finding 76.00 inches

Recommendation

Provide a compliant vertical clearance height.

Recommendation At least 80.00 inches

Costing Info (Estimated)

Unassigned



Code Reference ADA 206, 307.4

Progress

Record Number	359992	Resolution	None
Progress	Not_Started	Priority	Four
Actual Date		Projected Date	06/30/2023
Actual Cost	\$0.00	Contractor	
Comments	No Comments	New Value	0
Assignment	None		
Designated Staff			

Gneiss Avenue - Gardendale Street To Adoree Street

Sidewalks - Exterior : Sidewalks , Change in Level

West Side

Tree North Of Priscilla Avenue @ 33.916487217759, -118.153097480536

Sidewalks , Change in Level : Change in Level Non Beveled

Finding

There is a change in elevation greater than recommended value.

On-Site Finding 52.00 inches


Recommendation

Ensure that the change in elevation is within the recommended value.

Recommendation Up to 0.25 inches

Costing Info (Estimated)

Remove tripping hazards \$198



Code Reference ADA 206, 302

Progress

Record Number	360003	Resolution	None
Progress	Not_Started	Priority	Four
Actual Date		Projected Date	06/30/2023
Actual Cost	\$0.00	Contractor	
Comments	No Comments	New Value	0
Assignment	None		
Designated Staff			

Gneiss Avenue - Gardendale Street To Adoree Street

Sidewalks - Exterior : Sidewalks

West Side @ 33.915852852177, -118.153527975082

Sidewalks : Turn Area

Finding

Turn area is not level.

On-Site Finding Not Level

Recommendation

Make sure that the turn area is level.

Recommendation See Recommendation

Costing Info (Estimated)

\$1,260



Code Reference ADA 206, 302

Progress

Record Number	359976	Resolution	None
Progress	Not_Started	Priority	Four
Actual Date		Projected Date	06/30/2023
Actual Cost	\$0.00	Contractor	
Comments	No Comments		
Assignment	None	New Value	0
Designated Staff			

Gneiss Avenue - Gardendale Street To Adoree Street



Gneiss Avenue - Gardendale Street To Adoree Street

**Gardendale Street To Adoree Street
Downey, AK 90242**

Date of Inspection
2/13/2017

***Estimated Facility Total: \$138,135**

*Estimated facility total is for estimating purposes only and does not represent total construction, repair totals or design fees.

Prepared By

Disability Access Consultants

(800) 743-7067

Prepared Using



Accessibility Survey



City of Downey Gneiss Avenue - Orange Street To Alameda Street

Orange Street To Alameda Street
Downey, CA 90242

Date of Inspection
1/30/2017

Prepared By
Disability Access Consultants
(800) 743-7067

Gneiss Avenue - Orange Street To Alameda Street

Sidewalks - Exterior : Sidewalks , Change in Level

West Side

Change In Level North Of Orange Street @ 33.927808179697, -118.144437968731

Sidewalks , Change in Level : Change in Level Non Beveled

Finding

There is a change in elevation greater than recommended value.

On-Site Finding 0.62 inches

Recommendation

Ensure that the change in elevation is within the recommended value.

Recommendation Up to 0.25 inches

Costing Info (Estimated)

Remove tripping hazards \$198



Code Reference ADA 206, 302

Progress

Record Number	346562	Resolution	None
Progress	Not_Started	Priority	Two
Actual Date		Projected Date	06/30/2021
Actual Cost	\$0.00	Contractor	
Comments	No Comments	New Value	0
Assignment	None		
Designated Staff			

Gneiss Avenue - Orange Street To Alameda Street

Sidewalks - Exterior : Sidewalks , Surface

West Side

Sidewalk North Of Orange Street @ 33.927673534414, -118.144550621510

Sidewalks , Surface : Cross Slope

Finding

Sidewalk cross slope is not compliant.

On-Site Finding 3.90 percent for 87.00 feet

Recommendation

Repave the sidewalk surface with the recommended cross slope.

Recommendation Up to 2.08 percent

Costing Info (Estimated)

Repave surface \$1,092



Code Reference ADA 206, 302, CA 11B-403.3

Progress

Record Number	346560	Resolution	None
Progress	Not_Started	Priority	Four
Actual Date		Projected Date	06/30/2023
Actual Cost	\$0.00	Contractor	
Comments	No Comments	New Value	0
Assignment	None		
Designated Staff			

Gneiss Avenue - Orange Street To Alameda Street

Sidewalks - Exterior : Sidewalks

West Side

Sidewalk North Of Orange Street @ 33.927896088486, -118.144378960133

Sidewalks : Missing Sidewalk

Finding

Section of sidewalk is missing and consists of dirt, grass or gravel.

On-Site Finding 258.00 feet

Recommendation

Provide a compliant sidewalk for the missing section.

Recommendation See Recommendation

Costing Info (Estimated)

\$1,260



Code Reference ADA 206, 302,CA 11B-302,CA 11B-206

Progress

Record Number	346561	Resolution	None
Progress	Not_Started	Priority	Four
Actual Date		Projected Date	06/30/2023
Actual Cost	\$0.00	Contractor	
Comments	No Comments	New Value	0
Assignment	None		
Designated Staff			

Gneiss Avenue - Orange Street To Alameda Street

Sidewalks - Exterior : Sidewalks

West Side @ 33.927664632239, -118.144562691450

Sidewalks : 60X60 Turn Area

Finding

There is no 60X60 turn area at every 200 feet.

On-Site Finding Not Found

Recommendation

Provide a 60X60 turn every 200 feet on the sidewalk.

Recommendation See Recommendation

Costing Info (Estimated)

\$2,400



Code Reference ADA 206, 302

Progress

Record Number	346559	Resolution	None
Progress	Not_Started	Priority	Four
Actual Date		Projected Date	06/30/2023
Actual Cost	\$0.00	Contractor	
Comments	No Comments		
Assignment	None	New Value	0
Designated Staff			

Gneiss Avenue - Orange Street To Alameda Street



Gneiss Avenue - Orange Street To Alameda Street

**Orange Street To Alameda Street
Downey, CA 90242**

Date of Inspection
1/30/2017

***Estimated Facility Total: \$4,950**

*Estimated facility total is for estimating purposes only and does not represent total construction, repair totals or design fees.

Prepared By

Disability Access Consultants

(800) 743-7067

Prepared Using

