

# Accessibility Survey

---



## City of Downey Donovan Street & Lakewood Boulevard

Donovan Street & Lakewood Boulevard  
Downey, CA 90242

Date of Inspection  
2/9/2017

Prepared By  
**Disability Access Consultants**  
(800) 743-7067

## Donovan Street & Lakewood Boulevard

### Curb Ramps - Exterior : Curb Ramp , Landings and Transitions

**Northeast Corner @ 33.920432420489, -118.134983181953**

#### Bottom Landing

Curb Ramp , Landings and Transitions : Bottom Landing Slope

#### Finding

The slope at the bottom landing is greater than allowed.

**On-Site Finding** 2.70 percent

#### Recommendation

Provide a compliant bottom landing that does not exceed the maximum slope requirements.

Recommendation Up to 2.08 percent

#### Costing Info (Estimated)

Provide compliant landing \$240



**Code Reference** ADA 402, 406.4, 406.2, 403.3, 406.1, CA 11B-406.5.3

#### Progress

<b>Record Number</b>	357458	<b>Resolution</b>	None
<b>Progress</b>	Not_Started	<b>Priority</b>	Four
<b>Actual Date</b>		<b>Projected Date</b>	06/30/2023
<b>Actual Cost</b>	\$0.00	<b>Contractor</b>	
<b>Comments</b>	No Comments	<b>New Value</b>	0
<b>Assignment</b>	None		
<b>Designated Staff</b>			

**Donovan Street & Lakewood Boulevard**

**Curb Ramps - Exterior : Curb Ramp , Landings and Transitions**

**Northeast Corner @ 33.920432420489, -118.134983181953**

**Top Landing**

Curb Ramp , Landings and Transitions : Top Landing Right Side Clear Length - Parallel Curb Ramp

**Finding**

There is not enough top landing clear length.

**On-Site Finding** 46.50 inches

**Recommendation**

Provide a level top landing with enough clear length.

Recommendation At least 48.00 inches

**Costing Info (Estimated)**

Provide compliant landing \$240



**Code Reference** ADA 406.4,CA 11B-406.5.3

**Progress**

<b>Record Number</b>	357459	<b>Resolution</b>	None
<b>Progress</b>	Not_Started	<b>Priority</b>	Four
<b>Actual Date</b>		<b>Projected Date</b>	06/30/2023
<b>Actual Cost</b>	\$0.00	<b>Contractor</b>	
<b>Comments</b>	No Comments		
<b>Assignment</b>	None	<b>New Value</b>	0
<b>Designated Staff</b>			

**Donovan Street & Lakewood Boulevard**

**Curb Ramps - Exterior : Curb Ramp**

**Northwest Corner @ 33.920557061434, -118.135255426168**

Curb Ramp : Not Wholly Contained Within The Marked Crossing

**Finding**

The curb ramp is not wholly contained within the marked crossing.

**On-Site Finding** Not Found

**Recommendation**

Provide a marked crossing on the path of travel; make certain the curb ramp is wholly contained within the marked crossing.

Recommendation See Recommendation

**Costing Info (Estimated)**

Install crosswalk \$800



**Code Reference** ADA 406, 406.5

**Progress**

<b>Record Number</b>	357456	<b>Resolution</b>	None
<b>Progress</b>	Not_Started	<b>Priority</b>	Four
<b>Actual Date</b>		<b>Projected Date</b>	06/30/2023
<b>Actual Cost</b>	\$0.00	<b>Contractor</b>	
<b>Comments</b>	No Comments	<b>New Value</b>	0
<b>Assignment</b>	None		
<b>Designated Staff</b>			

## Donovan Street & Lakewood Boulevard

### Curb Ramps - Exterior : Curb Ramp , Landings and Transitions

---

#### Northwest Corner @ 33.920557061434, -118.135255426168

##### Top Landing

Curb Ramp , Landings and Transitions : Top Landing Slope

##### Finding

The slope at the top landing is greater than allowed.

**On-Site Finding** 3.30 percent

##### Recommendation

Provide a top landing surface that does not exceed the maximum slope and cross slope. Provide a sufficient maneuvering clearance that does not accumulate water.

Recommendation Up to 2.08 percent

##### Costing Info (Estimated)

Provide compliant landing \$1,260



**Code Reference** ADA 402, 406.4, 403.3, 406.1, CA 11B-406.5.3

##### Progress

---

<b>Record Number</b>	357457	<b>Resolution</b>	None
<b>Progress</b>	Not_Started	<b>Priority</b>	Four
<b>Actual Date</b>		<b>Projected Date</b>	06/30/2023
<b>Actual Cost</b>	\$0.00	<b>Contractor</b>	
<b>Comments</b>	No Comments		
<b>Assignment</b>	None	<b>New Value</b>	0
<b>Designated Staff</b>			

## Donovan Street & Lakewood Boulevard

### Curb Ramps - Exterior : Curb Ramp , Landings And Transitions

---

#### **Southeast Corner @ 33.920233217170, -118.135099858046**

##### Bottom Landing

Curb Ramp , Landings And Transitions : Bottom Landing Change in Level due to Overlayment

##### Finding

The overlayment causes a noncompliant change in level.

**On-Site Finding** 0.62 inches

##### Recommendation

Ensure the change in elevation is within the recommended height.

Recommendation Up to 0.50 inches

##### Costing Info (Estimated)

Provide smooth surface \$150



**Code Reference** ADA 303.2, 303.3,CA 11B-303.3,CA 11B-303.2

### Progress

---

<b>Record Number</b>	357461	<b>Resolution</b>	None
<b>Progress</b>	Not_Started	<b>Priority</b>	Four
<b>Actual Date</b>		<b>Projected Date</b>	06/30/2023
<b>Actual Cost</b>	\$0.00	<b>Contractor</b>	
<b>Comments</b>	No Comments		
<b>Assignment</b>	None	<b>New Value</b>	0
<b>Designated Staff</b>			

## Donovan Street & Lakewood Boulevard

### Curb Ramps - Exterior : Curb Ramp , Landings and Transitions

---

#### Southeast Corner @ 33.920233217170, -118.135099858046

##### Top Landing

Curb Ramp , Landings and Transitions : Top Landing Slope

##### Finding

The slope at the top landing is greater than allowed.

**On-Site Finding** 3.20 percent

##### Recommendation

Provide a top landing surface that does not exceed the maximum slope and cross slope. Provide a sufficient maneuvering clearance that does not accumulate water.

Recommendation Up to 2.08 percent

##### Costing Info (Estimated)

Provide compliant landing \$1,260



**Code Reference** ADA 402, 406.4, 403.3, 406.1, CA 11B-406.5.3

##### Progress

---

<b>Record Number</b>	357462	<b>Resolution</b>	None
<b>Progress</b>	Not_Started	<b>Priority</b>	Four
<b>Actual Date</b>		<b>Projected Date</b>	06/30/2023
<b>Actual Cost</b>	\$0.00	<b>Contractor</b>	
<b>Comments</b>	No Comments		
<b>Assignment</b>	None	<b>New Value</b>	0
<b>Designated Staff</b>			

## Donovan Street & Lakewood Boulevard

### Curb Ramps - Exterior : Curb Ramp , Landings and Transitions

---

#### Southwest Corner @ 33.920387905821, -118.135386854410

##### Top Landing

Curb Ramp , Landings and Transitions : Top Landing Slope

##### Finding

The slope at the top landing is greater than allowed.

**On-Site Finding** 3.10 percent

##### Recommendation

Provide a top landing surface that does not exceed the maximum slope and cross slope. Provide a sufficient maneuvering clearance that does not accumulate water.

Recommendation Up to 2.08 percent

##### Costing Info (Estimated)

Provide compliant landing \$1,260



**Code Reference** ADA 402, 406.4, 403.3, 406.1, CA 11B-406.5.3

##### Progress

---

<b>Record Number</b>	357460	<b>Resolution</b>	None
<b>Progress</b>	Not_Started	<b>Priority</b>	Four
<b>Actual Date</b>		<b>Projected Date</b>	06/30/2023
<b>Actual Cost</b>	\$0.00	<b>Contractor</b>	
<b>Comments</b>	No Comments		
<b>Assignment</b>	None	<b>New Value</b>	0
<b>Designated Staff</b>			



## Donovan Street & Lakewood Boulevard

### Intersections - Exterior : Intersections , Pedestrian Signal Controls

---

#### Donovan Street & Lakewood Boulevard

#### Northeast Corner To East Crossing @ 33.920416840357, -118.134971112013

Intersections , Pedestrian Signal Controls : Push Button - Distance from Crosswalk

#### Finding

Push button distance from crosswalk is not compliant.

**On-Site Finding** 99.00 inches

#### Recommendation

Provide a compliant push button.

Recommendation Up to 60.00 inches

#### Costing Info (Estimated)

\$900



**Code Reference** CA MUTCD 4E.08

#### Progress

---

<b>Record Number</b>	357408	<b>Resolution</b>	None
<b>Progress</b>	Not_Started	<b>Priority</b>	Four
<b>Actual Date</b>		<b>Projected Date</b>	06/30/2023
<b>Actual Cost</b>	\$0.00	<b>Contractor</b>	
<b>Comments</b>	No Comments		
<b>Assignment</b>	None	<b>New Value</b>	0
<b>Designated Staff</b>			

## Donovan Street & Lakewood Boulevard

### Intersections - Exterior : Intersections , Pedestrian Signal Controls

---

#### Donovan Street & Lakewood Boulevard

**Northeast Corner To East Crossing @ 33.920416840357, -118.134971112013**

Intersections , Pedestrian Signal Controls : Push Button Height

#### Finding

Push button height is not compliant.

**On-Site Finding** 39.75 inches

#### Recommendation

Provide a compliant push button.

Recommendation 41.00 - 48.00 inches

#### Costing Info (Estimated)

\$900



#### Code Reference

ADA 308, 308.3, CA MUTCD 4E.09, CA MUTCD 4E.08

#### Progress

---

<b>Record Number</b>	357409	<b>Resolution</b>	None
<b>Progress</b>	Not_Started	<b>Priority</b>	Four
<b>Actual Date</b>		<b>Projected Date</b>	06/30/2023
<b>Actual Cost</b>	\$0.00	<b>Contractor</b>	
<b>Comments</b>	No Comments		
<b>Assignment</b>	None	<b>New Value</b>	0
<b>Designated Staff</b>			

## Donovan Street & Lakewood Boulevard

### Intersections - Exterior : Intersections , Pedestrian Signal Controls

---

#### Donovan Street & Lakewood Boulevard

**Northeast Corner To East Crossing @ 33.920416840357, -118.134971112013**

Intersections , Pedestrian Signal Controls : Push Button - Clear Ground Space Length

#### Finding

There is not enough clear ground space at the push button.

**On-Site Finding** 43.50 inches

#### Recommendation

Provide compliant clear ground space at the push button.

Recommendation At least 48.00 inches

#### Costing Info (Estimated)

Unassigned



**Code Reference** CA MUTCD 4E.08

#### Progress

---

<b>Record Number</b>	357410	<b>Resolution</b>	None
<b>Progress</b>	Not_Started	<b>Priority</b>	Four
<b>Actual Date</b>		<b>Projected Date</b>	06/30/2023
<b>Actual Cost</b>	\$0.00	<b>Contractor</b>	
<b>Comments</b>	No Comments	<b>New Value</b>	0
<b>Assignment</b>	None		
<b>Designated Staff</b>			

## Donovan Street & Lakewood Boulevard

### Intersections - Exterior : Intersections , Pedestrian Signal Controls

---

#### Donovan Street & Lakewood Boulevard

**Northeast Corner To East Crossing @ 33.920416840357, -118.134971112013**

Intersections , Pedestrian Signal Controls : Push Button - Clear Ground Space Width

#### Finding

There is not enough clear ground space at the push button.

**On-Site Finding** 21.00 inches

#### Recommendation

Provide compliant clear ground space at the push button.

Recommendation At least 32.00 inches

#### Costing Info (Estimated)

Unassigned



**Code Reference** CA MUTCD 4E.08

#### Progress

---

<b>Record Number</b>	357411	<b>Resolution</b>	None
<b>Progress</b>	Not_Started	<b>Priority</b>	Four
<b>Actual Date</b>		<b>Projected Date</b>	06/30/2023
<b>Actual Cost</b>	\$0.00	<b>Contractor</b>	
<b>Comments</b>	No Comments	<b>New Value</b>	0
<b>Assignment</b>	None		
<b>Designated Staff</b>			

**Donovan Street & Lakewood Boulevard**

**Intersections - Exterior : Intersections , Pedestrian Signal Signage**

---

**Donovan Street & Lakewood Boulevard**

**Northeast Corner To East Crossing @ 33.920416840357, -118.134971112013**

Intersections , Pedestrian Signal Signage : Tactile Arrow

**Finding**

No tactile arrow provided for the signal.

**On-Site Finding** Not Found

**Recommendation**

Provide a compliant tactile arrow at the signal.

Recommendation See Recommendation

**Costing Info (Estimated)**

\$900



**Code Reference** CA MUTCD 4E.08

**Progress**

---

<b>Record Number</b>	357412	<b>Resolution</b>	None
<b>Progress</b>	Not_Started	<b>Priority</b>	Four
<b>Actual Date</b>		<b>Projected Date</b>	06/30/2023
<b>Actual Cost</b>	\$0.00	<b>Contractor</b>	
<b>Comments</b>	No Comments		
<b>Assignment</b>	None	<b>New Value</b>	0
<b>Designated Staff</b>			

**Donovan Street & Lakewood Boulevard**

**Intersections - Exterior : Intersections , Pedestrian Signal Signage**

---

**Donovan Street & Lakewood Boulevard**

**Northeast Corner To East Crossing @ 33.920416840357, -118.134971112013**

Intersections , Pedestrian Signal Signage : Universal Tactile

**Finding**

Either universal tactile or universal symbol is not provided at the signal.

**On-Site Finding** Not Found

**Recommendation**

Universal tactile and universal symbol must be provided at the signal (3 braille dots forming an equilateral triangle).

Recommendation See Recommendation

**Costing Info (Estimated)**

\$900



**Code Reference** CA MUTCD,CA MUTCD 4E.08

**Progress**

---

<b>Record Number</b>	357413	<b>Resolution</b>	None
<b>Progress</b>	Not_Started	<b>Priority</b>	Four
<b>Actual Date</b>		<b>Projected Date</b>	06/30/2023
<b>Actual Cost</b>	\$0.00	<b>Contractor</b>	
<b>Comments</b>	No Comments		
<b>Assignment</b>	None	<b>New Value</b>	0
<b>Designated Staff</b>			

**Donovan Street & Lakewood Boulevard**

**Intersections - Exterior : Intersections , Pedestrian Signal Signage**

**Donovan Street & Lakewood Boulevard**

**Northeast Corner To East Crossing @ 33.920416840357, -118.134971112013**

Intersections , Pedestrian Signal Signage : Street Name Information

**Finding**

There is no street name information related signage at the signal.

**On-Site Finding** Not Found

**Recommendation**

Provide compliant signage that includes street name.

Recommendation See Recommendation

**Costing Info (Estimated)**

\$158



**Code Reference** CA MUTCD,CA MUTCD 4E.08

**Progress**

<b>Record Number</b>	357414	<b>Resolution</b>	None
<b>Progress</b>	Not_Started	<b>Priority</b>	Four
<b>Actual Date</b>		<b>Projected Date</b>	06/30/2023
<b>Actual Cost</b>	\$0.00	<b>Contractor</b>	
<b>Comments</b>	No Comments		
<b>Assignment</b>	None	<b>New Value</b>	0
<b>Designated Staff</b>			

## Donovan Street & Lakewood Boulevard

### Intersections - Exterior : Intersections , Pedestrian Signal Signage

---

#### Donovan Street & Lakewood Boulevard

**Northeast Corner To East Crossing @ 33.920416840357, -118.134971112013**

Intersections , Pedestrian Signal Signage : No Color Coded Bands

#### Finding

There are no color coded bands provided at the signal.

**On-Site Finding** Not Found

#### Recommendation

Provide 2" wide yellow band and 1" wide dark border bands above and below the yellow band.

Recommendation See Recommendation

#### Costing Info (Estimated)

\$158



**Code Reference** CA 11B-703.7.2.7,CA MUTCD 4E.08

#### Progress

---

<b>Record Number</b>	357415	<b>Resolution</b>	None
<b>Progress</b>	Not_Started	<b>Priority</b>	Four
<b>Actual Date</b>		<b>Projected Date</b>	06/30/2023
<b>Actual Cost</b>	\$0.00	<b>Contractor</b>	
<b>Comments</b>	No Comments		
<b>Assignment</b>	None	<b>New Value</b>	0
<b>Designated Staff</b>			



**Donovan Street & Lakewood Boulevard**

**Intersections - Exterior : Intersections , Pedestrian Signal Signage**

**Donovan Street & Lakewood Boulevard**

**Northeast Corner To East Crossing @ 33.920416840357, -118.134971112013**

Intersections , Pedestrian Signal Signage : Crosswalk Map

**Finding**

There is no crosswalk map provided at the signal.

**On-Site Finding** Not Found

**Recommendation**

Provide a crosswalk map.

Recommendation See Recommendation

**Costing Info (Estimated)**

\$158



**Code Reference** CA MUTCD 4E.08

**Progress**

<b>Record Number</b>	357416	<b>Resolution</b>	None
<b>Progress</b>	Not_Started	<b>Priority</b>	Four
<b>Actual Date</b>		<b>Projected Date</b>	06/30/2023
<b>Actual Cost</b>	\$0.00	<b>Contractor</b>	
<b>Comments</b>	No Comments	<b>New Value</b>	0
<b>Assignment</b>	None		
<b>Designated Staff</b>			

**Donovan Street & Lakewood Boulevard**

**Intersections - Exterior : Intersections , Pedestrian Signal Indicator**

---

**Donovan Street & Lakewood Boulevard**

**Northeast Corner To East Crossing @ 33.920416840357, -118.134971112013**

Intersections , Pedestrian Signal Indicator : Locator Tone

**Finding**

No locator tone provided for the pedestrian signal indicator.

**On-Site Finding** Not Found

**Recommendation**

Provide locator tone for the indicator.

Recommendation See Recommendation

**Costing Info (Estimated)**

\$900



**Code Reference** CA MUTCD,CA MUTCD 4E.08

**Progress**

---

<b>Record Number</b>	357417	<b>Resolution</b>	None
<b>Progress</b>	Not_Started	<b>Priority</b>	Four
<b>Actual Date</b>		<b>Projected Date</b>	06/30/2023
<b>Actual Cost</b>	\$0.00	<b>Contractor</b>	
<b>Comments</b>	No Comments		
<b>Assignment</b>	None	<b>New Value</b>	0
<b>Designated Staff</b>			

**Donovan Street & Lakewood Boulevard**

**Intersections - Exterior : Intersections , Pedestrian Signal Indicator**

---

**Donovan Street & Lakewood Boulevard**

**Northeast Corner To East Crossing @ 33.920416840357, -118.134971112013**

Intersections , Pedestrian Signal Indicator : Walk Interval Tone

**Finding**

No walk interval tone provided for the pedestrian signal indicator.

**On-Site Finding** Not Found

**Recommendation**

Provide compliant walk interval tone.

Recommendation See Recommendation

**Costing Info (Estimated)**

\$150



**Code Reference** CA MUTCD,CA MUTCD 4E.08

**Progress**

---

<b>Record Number</b>	357418	<b>Resolution</b>	None
<b>Progress</b>	Not_Started	<b>Priority</b>	Four
<b>Actual Date</b>		<b>Projected Date</b>	06/30/2023
<b>Actual Cost</b>	\$0.00	<b>Contractor</b>	
<b>Comments</b>	No Comments		
<b>Assignment</b>	None	<b>New Value</b>	0
<b>Designated Staff</b>			

**Donovan Street & Lakewood Boulevard**

**Intersections - Exterior : Intersections , Pedestrian Signal Indicator**

**Donovan Street & Lakewood Boulevard**

**Northeast Corner To East Crossing @ 33.920416840357, -118.134971112013**

Intersections , Pedestrian Signal Indicator : Vibro-tactile Indicator

**Finding**

There is no vibro-tactile indication at the signal.

**On-Site Finding** Not Found

**Recommendation**

Provide compliant vibro-tactile indicator at the signal.

Recommendation See Recommendation

**Costing Info (Estimated)**

\$900



**Code Reference** CA MUTCD,CA MUTCD 4E.08

**Progress**

<b>Record Number</b>	357419	<b>Resolution</b>	None
<b>Progress</b>	Not_Started	<b>Priority</b>	Four
<b>Actual Date</b>		<b>Projected Date</b>	06/30/2023
<b>Actual Cost</b>	\$0.00	<b>Contractor</b>	
<b>Comments</b>	No Comments		
<b>Assignment</b>	None	<b>New Value</b>	0
<b>Designated Staff</b>			

**Donovan Street & Lakewood Boulevard**

**Intersections - Exterior : Intersections , Pedestrian Signal Indicator**

**Donovan Street & Lakewood Boulevard**

**Northeast Corner To East Crossing @ 33.920416840357, -118.134971112013**

Intersections , Pedestrian Signal Indicator : Speech Walk Message

**Finding**

Speech walk message is not provided at the signal.

**On-Site Finding** Not Found

**Recommendation**

Provide compliant speech walk message for the signal.

Recommendation See Recommendation

**Costing Info (Estimated)**

\$900



**Code Reference**

CA MUTCD,CA MUTCD 4E.08

**Progress**

<b>Record Number</b>	357420	<b>Resolution</b>	None
<b>Progress</b>	Not_Started	<b>Priority</b>	Four
<b>Actual Date</b>		<b>Projected Date</b>	06/30/2023
<b>Actual Cost</b>	\$0.00	<b>Contractor</b>	
<b>Comments</b>	No Comments		
<b>Assignment</b>	None	<b>New Value</b>	0
<b>Designated Staff</b>			

## Donovan Street & Lakewood Boulevard

### Intersections - Exterior : Intersections , Pedestrian Signal Controls

---

#### Donovan Street & Lakewood Boulevard

#### Northwest Corner To West Crossing @ 33.920580431591, -118.135239332914

Intersections , Pedestrian Signal Controls : Push Button - Distance from Crosswalk

#### Finding

Push button distance from crosswalk is not compliant.

**On-Site Finding** 169.00 inches

#### Recommendation

Provide a compliant push button.

Recommendation Up to 60.00 inches

#### Costing Info (Estimated)

\$900



**Code Reference** CA MUTCD 4E.08

#### Progress

---

<b>Record Number</b>	357384	<b>Resolution</b>	None
<b>Progress</b>	Not_Started	<b>Priority</b>	Four
<b>Actual Date</b>		<b>Projected Date</b>	06/30/2023
<b>Actual Cost</b>	\$0.00	<b>Contractor</b>	
<b>Comments</b>	No Comments	<b>New Value</b>	0
<b>Assignment</b>	None		
<b>Designated Staff</b>			

**Donovan Street & Lakewood Boulevard**

**Intersections - Exterior : Intersections , Pedestrian Signal Controls**

---

**Donovan Street & Lakewood Boulevard**

**Northwest Corner To West Crossing @ 33.920580431591, -118.135239332914**

Intersections , Pedestrian Signal Controls : Push Button Height

**Finding**

Push button height is not compliant.

**On-Site Finding** 39.25 inches

**Recommendation**

Provide a compliant push button.

Recommendation 41.00 - 48.00 inches

**Costing Info (Estimated)**

\$900



**Code Reference**

ADA 308, 308.3, CA MUTCD 4E.09, CA MUTCD 4E.08

**Progress**

---

<b>Record Number</b>	357385	<b>Resolution</b>	None
<b>Progress</b>	Not_Started	<b>Priority</b>	Four
<b>Actual Date</b>		<b>Projected Date</b>	06/30/2023
<b>Actual Cost</b>	\$0.00	<b>Contractor</b>	
<b>Comments</b>	No Comments		
<b>Assignment</b>	None	<b>New Value</b>	0
<b>Designated Staff</b>			

## Donovan Street & Lakewood Boulevard

### Intersections - Exterior : Intersections , Pedestrian Signal Controls

---

#### Donovan Street & Lakewood Boulevard

**Northwest Corner To West Crossing @ 33.920580431591, -118.135239332914**

Intersections , Pedestrian Signal Controls : Push Button - Clear Ground Space Length

#### Finding

There is not enough clear ground space at the push button.

**On-Site Finding** 43.00 inches

#### Recommendation

Provide compliant clear ground space at the push button.

Recommendation At least 48.00 inches

#### Costing Info (Estimated)

Unassigned



**Code Reference** CA MUTCD 4E.08

#### Progress

---

<b>Record Number</b>	357386	<b>Resolution</b>	None
<b>Progress</b>	Not_Started	<b>Priority</b>	Four
<b>Actual Date</b>		<b>Projected Date</b>	06/30/2023
<b>Actual Cost</b>	\$0.00	<b>Contractor</b>	
<b>Comments</b>	No Comments	<b>New Value</b>	0
<b>Assignment</b>	None		
<b>Designated Staff</b>			



## Donovan Street & Lakewood Boulevard

### Intersections - Exterior : Intersections , Pedestrian Signal Controls

---

#### Donovan Street & Lakewood Boulevard

**Northwest Corner To West Crossing @ 33.920580431591, -118.135239332914**

Intersections , Pedestrian Signal Controls : Push Button - Clear  
Ground Space Slope

#### Finding

The clear ground space is not level.

**On-Site Finding** 3.10 percent

#### Recommendation

Provide compliant level clear ground space at the control.

Recommendation Up to 2.08 percent

#### Costing Info (Estimated)

\$1,260



**Code Reference** CA 11B-305.2, CA MUTCD 4E.08

#### Progress

---

<b>Record Number</b>	357387	<b>Resolution</b>	None
<b>Progress</b>	Not_Started	<b>Priority</b>	Four
<b>Actual Date</b>		<b>Projected Date</b>	06/30/2023
<b>Actual Cost</b>	\$0.00	<b>Contractor</b>	
<b>Comments</b>	No Comments		
<b>Assignment</b>	None	<b>New Value</b>	0
<b>Designated Staff</b>			

## Donovan Street & Lakewood Boulevard

### Intersections - Exterior : Intersections , Pedestrian Signal Signage

---

#### Donovan Street & Lakewood Boulevard

**Northwest Corner To West Crossing @ 33.920580431591, -118.135239332914**

Intersections , Pedestrian Signal Signage : Tactile Arrow

#### Finding

No tactile arrow provided for the signal.

**On-Site Finding** Not Found

#### Recommendation

Provide a compliant tactile arrow at the signal.

Recommendation See Recommendation

#### Costing Info (Estimated)

\$900



**Code Reference** CA MUTCD 4E.08

#### Progress

---

<b>Record Number</b>	357388	<b>Resolution</b>	None
<b>Progress</b>	Not_Started	<b>Priority</b>	Four
<b>Actual Date</b>		<b>Projected Date</b>	06/30/2023
<b>Actual Cost</b>	\$0.00	<b>Contractor</b>	
<b>Comments</b>	No Comments		
<b>Assignment</b>	None	<b>New Value</b>	0
<b>Designated Staff</b>			

## Donovan Street & Lakewood Boulevard

### Intersections - Exterior : Intersections , Pedestrian Signal Signage

---

#### Donovan Street & Lakewood Boulevard

**Northwest Corner To West Crossing @ 33.920580431591, -118.135239332914**

Intersections , Pedestrian Signal Signage : Universal Tactile

#### Finding

Either universal tactile or universal symbol is not provided at the signal.

**On-Site Finding** Not Found

#### Recommendation

Universal tactile and universal symbol must be provided at the signal (3 braille dots forming an equilateral triangle).

Recommendation See Recommendation

#### Costing Info (Estimated)

\$900



**Code Reference** CA MUTCD,CA MUTCD 4E.08

#### Progress

---

<b>Record Number</b>	357389	<b>Resolution</b>	None
<b>Progress</b>	Not_Started	<b>Priority</b>	Four
<b>Actual Date</b>		<b>Projected Date</b>	06/30/2023
<b>Actual Cost</b>	\$0.00	<b>Contractor</b>	
<b>Comments</b>	No Comments		
<b>Assignment</b>	None	<b>New Value</b>	0
<b>Designated Staff</b>			

## Donovan Street & Lakewood Boulevard

### Intersections - Exterior : Intersections , Pedestrian Signal Signage

---

#### Donovan Street & Lakewood Boulevard

**Northwest Corner To West Crossing @ 33.920580431591, -118.135239332914**

Intersections , Pedestrian Signal Signage : Street Name Information

#### Finding

There is no street name information related signage at the signal.

**On-Site Finding** Not Found

#### Recommendation

Provide compliant signage that includes street name.

Recommendation See Recommendation

#### Costing Info (Estimated)

\$158



#### Code Reference

CA MUTCD,CA MUTCD 4E.08

#### Progress

---

<b>Record Number</b>	357390	<b>Resolution</b>	None
<b>Progress</b>	Not_Started	<b>Priority</b>	Four
<b>Actual Date</b>		<b>Projected Date</b>	06/30/2023
<b>Actual Cost</b>	\$0.00	<b>Contractor</b>	
<b>Comments</b>	No Comments		
<b>Assignment</b>	None	<b>New Value</b>	0
<b>Designated Staff</b>			

## Donovan Street & Lakewood Boulevard

### Intersections - Exterior : Intersections , Pedestrian Signal Signage

---

#### Donovan Street & Lakewood Boulevard

**Northwest Corner To West Crossing @ 33.920580431591, -118.135239332914**

Intersections , Pedestrian Signal Signage : No Color Coded Bands

#### Finding

There are no color coded bands provided at the signal.

**On-Site Finding** Not Found

#### Recommendation

Provide 2" wide yellow band and 1" wide dark border bands above and below the yellow band.

Recommendation See Recommendation

#### Costing Info (Estimated)

\$158



**Code Reference** CA 11B-703.7.2.7,CA MUTCD 4E.08

#### Progress

---

<b>Record Number</b>	357391	<b>Resolution</b>	None
<b>Progress</b>	Not_Started	<b>Priority</b>	Four
<b>Actual Date</b>		<b>Projected Date</b>	06/30/2023
<b>Actual Cost</b>	\$0.00	<b>Contractor</b>	
<b>Comments</b>	No Comments		
<b>Assignment</b>	None	<b>New Value</b>	0
<b>Designated Staff</b>			

## Donovan Street & Lakewood Boulevard

### Intersections - Exterior : Intersections , Pedestrian Signal Signage

---

#### Donovan Street & Lakewood Boulevard

**Northwest Corner To West Crossing @ 33.920580431591, -118.135239332914**

Intersections , Pedestrian Signal Signage : Crosswalk Map

#### Finding

There is no crosswalk map provided at the signal.

**On-Site Finding** Not Found

#### Recommendation

Provide a crosswalk map.

Recommendation See Recommendation

#### Costing Info (Estimated)

\$158



**Code Reference** CA MUTCD 4E.08

#### Progress

---

<b>Record Number</b>	357392	<b>Resolution</b>	None
<b>Progress</b>	Not_Started	<b>Priority</b>	Four
<b>Actual Date</b>		<b>Projected Date</b>	06/30/2023
<b>Actual Cost</b>	\$0.00	<b>Contractor</b>	
<b>Comments</b>	No Comments	<b>New Value</b>	0
<b>Assignment</b>	None		
<b>Designated Staff</b>			

**Donovan Street & Lakewood Boulevard**

**Intersections - Exterior : Intersections , Pedestrian Signal Indicator**

---

**Donovan Street & Lakewood Boulevard**

**Northwest Corner To West Crossing @ 33.920580431591, -118.135239332914**

Intersections , Pedestrian Signal Indicator : Locator Tone

**Finding**

No locator tone provided for the pedestrian signal indicator.

**On-Site Finding** Not Found

**Recommendation**

Provide locator tone for the indicator.

Recommendation See Recommendation

**Costing Info (Estimated)**

\$900



**Code Reference** CA MUTCD,CA MUTCD 4E.08

**Progress**

---

<b>Record Number</b>	357393	<b>Resolution</b>	None
<b>Progress</b>	Not_Started	<b>Priority</b>	Four
<b>Actual Date</b>		<b>Projected Date</b>	06/30/2023
<b>Actual Cost</b>	\$0.00	<b>Contractor</b>	
<b>Comments</b>	No Comments		
<b>Assignment</b>	None	<b>New Value</b>	0
<b>Designated Staff</b>			

**Donovan Street & Lakewood Boulevard**

**Intersections - Exterior : Intersections , Pedestrian Signal Indicator**

---

**Donovan Street & Lakewood Boulevard**

**Northwest Corner To West Crossing @ 33.920580431591, -118.135239332914**

Intersections , Pedestrian Signal Indicator : Walk Interval Tone

**Finding**

No walk interval tone provided for the pedestrian signal indicator.

**On-Site Finding** Not Found

**Recommendation**

Provide compliant walk interval tone.

Recommendation See Recommendation

**Costing Info (Estimated)**

\$150



**Code Reference** CA MUTCD,CA MUTCD 4E.08

**Progress**

---

<b>Record Number</b>	357394	<b>Resolution</b>	None
<b>Progress</b>	Not_Started	<b>Priority</b>	Four
<b>Actual Date</b>		<b>Projected Date</b>	06/30/2023
<b>Actual Cost</b>	\$0.00	<b>Contractor</b>	
<b>Comments</b>	No Comments	<b>New Value</b>	0
<b>Assignment</b>	None		
<b>Designated Staff</b>			



**Donovan Street & Lakewood Boulevard**

**Intersections - Exterior : Intersections , Pedestrian Signal Indicator**

---

**Donovan Street & Lakewood Boulevard**

**Northwest Corner To West Crossing @ 33.920580431591, -118.135239332914**

Intersections , Pedestrian Signal Indicator : Vibro-tactile Indicator

**Finding**

There is no vibro-tactile indication at the signal.

**On-Site Finding** Not Found

**Recommendation**

Provide compliant vibro-tactile indicator at the signal.

Recommendation See Recommendation

**Costing Info (Estimated)**

\$900



**Code Reference** CA MUTCD,CA MUTCD 4E.08

**Progress**

---

<b>Record Number</b>	357395	<b>Resolution</b>	None
<b>Progress</b>	Not_Started	<b>Priority</b>	Four
<b>Actual Date</b>		<b>Projected Date</b>	06/30/2023
<b>Actual Cost</b>	\$0.00	<b>Contractor</b>	
<b>Comments</b>	No Comments		
<b>Assignment</b>	None	<b>New Value</b>	0
<b>Designated Staff</b>			

**Donovan Street & Lakewood Boulevard**

**Intersections - Exterior : Intersections , Pedestrian Signal Indicator**

**Donovan Street & Lakewood Boulevard**

**Northwest Corner To West Crossing @ 33.920580431591, -118.135239332914**

Intersections , Pedestrian Signal Indicator : Speech Walk Message

**Finding**

Speech walk message is not provided at the signal.

**On-Site Finding** Not Found

**Recommendation**

Provide compliant speech walk message for the signal.

Recommendation See Recommendation

**Costing Info (Estimated)**

\$900



**Code Reference**

CA MUTCD,CA MUTCD 4E.08

**Progress**

<b>Record Number</b>	357396	<b>Resolution</b>	None
<b>Progress</b>	Not_Started	<b>Priority</b>	Four
<b>Actual Date</b>		<b>Projected Date</b>	06/30/2023
<b>Actual Cost</b>	\$0.00	<b>Contractor</b>	
<b>Comments</b>	No Comments		
<b>Assignment</b>	None	<b>New Value</b>	0
<b>Designated Staff</b>			

## Donovan Street & Lakewood Boulevard

### Intersections - Exterior : Intersections , Walking Surface

---

#### Donovan Street & Lakewood Boulevard

**South Crossing @ 33.920324472379, -118.135274201632**

Intersections , Walking Surface : Slope

#### Finding

Intersection walking surface slope is not compliant.

**On-Site Finding** 7.00 percent

#### Recommendation

Repave the walking surface with recommended slope.

Recommendation Up to 5.00 percent

#### Costing Info (Estimated)

\$1,260



#### Code Reference

#### Progress

---

<b>Record Number</b>	357383	<b>Resolution</b>	None
<b>Progress</b>	Not_Started	<b>Priority</b>	Four
<b>Actual Date</b>		<b>Projected Date</b>	06/30/2023
<b>Actual Cost</b>	\$0.00	<b>Contractor</b>	
<b>Comments</b>	No Comments	<b>New Value</b>	0
<b>Assignment</b>	None		
<b>Designated Staff</b>			

## Donovan Street & Lakewood Boulevard

### Intersections - Exterior : Intersections , Pedestrian Signal Controls

---

#### Donovan Street & Lakewood Boulevard

**Southeast Corner To East Crossing @ 33.920219862741, -118.135149478912**

Intersections , Pedestrian Signal Controls : Push Button - Distance from Crosswalk

#### Finding

Push button distance from crosswalk is not compliant.

**On-Site Finding** 175.00 inches

#### Recommendation

Provide a compliant push button.

Recommendation Up to 60.00 inches

#### Costing Info (Estimated)

\$900



**Code Reference** CA MUTCD 4E.08

#### Progress

---

<b>Record Number</b>	357397	<b>Resolution</b>	None
<b>Progress</b>	Not_Started	<b>Priority</b>	Four
<b>Actual Date</b>		<b>Projected Date</b>	06/30/2023
<b>Actual Cost</b>	\$0.00	<b>Contractor</b>	
<b>Comments</b>	No Comments	<b>New Value</b>	0
<b>Assignment</b>	None		
<b>Designated Staff</b>			

## Donovan Street & Lakewood Boulevard

### Intersections - Exterior : Intersections , Pedestrian Signal Controls

---

#### Donovan Street & Lakewood Boulevard

**Southeast Corner To East Crossing @ 33.920219862741, -118.135149478912**

Intersections , Pedestrian Signal Controls : Push Button Height

#### Finding

Push button height is not compliant.

**On-Site Finding** 40.00 inches

#### Recommendation

Provide a compliant push button.

Recommendation 41.00 - 48.00 inches

#### Costing Info (Estimated)

\$900



#### Code Reference

ADA 308, 308.3, CA MUTCD 4E.09, CA MUTCD 4E.08

#### Progress

---

<b>Record Number</b>	357398	<b>Resolution</b>	None
<b>Progress</b>	Not_Started	<b>Priority</b>	Four
<b>Actual Date</b>		<b>Projected Date</b>	06/30/2023
<b>Actual Cost</b>	\$0.00	<b>Contractor</b>	
<b>Comments</b>	No Comments		
<b>Assignment</b>	None	<b>New Value</b>	0
<b>Designated Staff</b>			

**Donovan Street & Lakewood Boulevard**

**Intersections - Exterior : Intersections , Pedestrian Signal Signage**

---

**Donovan Street & Lakewood Boulevard**

**Southeast Corner To East Crossing @ 33.920219862741, -118.135149478912**

Intersections , Pedestrian Signal Signage : Tactile Arrow

**Finding**

No tactile arrow provided for the signal.

**On-Site Finding** Not Found

**Recommendation**

Provide a compliant tactile arrow at the signal.

Recommendation See Recommendation

**Costing Info (Estimated)**

\$900



**Code Reference** CA MUTCD 4E.08

**Progress**

---

<b>Record Number</b>	357399	<b>Resolution</b>	None
<b>Progress</b>	Not_Started	<b>Priority</b>	Four
<b>Actual Date</b>		<b>Projected Date</b>	06/30/2023
<b>Actual Cost</b>	\$0.00	<b>Contractor</b>	
<b>Comments</b>	No Comments	<b>New Value</b>	0
<b>Assignment</b>	None		
<b>Designated Staff</b>			

## Donovan Street & Lakewood Boulevard

### Intersections - Exterior : Intersections , Pedestrian Signal Signage

---

#### Donovan Street & Lakewood Boulevard

**Southeast Corner To East Crossing @ 33.920219862741, -118.135149478912**

Intersections , Pedestrian Signal Signage : Universal Tactile

#### Finding

Either universal tactile or universal symbol is not provided at the signal.

**On-Site Finding** Not Found

#### Recommendation

Universal tactile and universal symbol must be provided at the signal (3 braille dots forming an equilateral triangle).

Recommendation See Recommendation

#### Costing Info (Estimated)

\$900



**Code Reference** CA MUTCD,CA MUTCD 4E.08

#### Progress

---

<b>Record Number</b>	357400	<b>Resolution</b>	None
<b>Progress</b>	Not_Started	<b>Priority</b>	Four
<b>Actual Date</b>		<b>Projected Date</b>	06/30/2023
<b>Actual Cost</b>	\$0.00	<b>Contractor</b>	
<b>Comments</b>	No Comments		
<b>Assignment</b>	None	<b>New Value</b>	0
<b>Designated Staff</b>			

## Donovan Street & Lakewood Boulevard

### Intersections - Exterior : Intersections , Pedestrian Signal Signage

---

#### Donovan Street & Lakewood Boulevard

**Southeast Corner To East Crossing @ 33.920219862741, -118.135149478912**

Intersections , Pedestrian Signal Signage : Street Name Information

#### Finding

There is no street name information related signage at the signal.

**On-Site Finding** Not Found

#### Recommendation

Provide compliant signage that includes street name.

Recommendation See Recommendation

#### Costing Info (Estimated)

\$158



**Code Reference** CA MUTCD,CA MUTCD 4E.08

#### Progress

---

<b>Record Number</b>	357401	<b>Resolution</b>	None
<b>Progress</b>	Not_Started	<b>Priority</b>	Four
<b>Actual Date</b>		<b>Projected Date</b>	06/30/2023
<b>Actual Cost</b>	\$0.00	<b>Contractor</b>	
<b>Comments</b>	No Comments	<b>New Value</b>	0
<b>Assignment</b>	None		
<b>Designated Staff</b>			



## Donovan Street & Lakewood Boulevard

### Intersections - Exterior : Intersections , Pedestrian Signal Signage

---

#### Donovan Street & Lakewood Boulevard

**Southeast Corner To East Crossing @ 33.920219862741, -118.135149478912**

Intersections , Pedestrian Signal Signage : No Color Coded Bands

#### Finding

There are no color coded bands provided at the signal.

**On-Site Finding** Not Found

#### Recommendation

Provide 2" wide yellow band and 1" wide dark border bands above and below the yellow band.

Recommendation See Recommendation

#### Costing Info (Estimated)

\$158



**Code Reference** CA 11B-703.7.2.7,CA MUTCD 4E.08

#### Progress

---

<b>Record Number</b>	357402	<b>Resolution</b>	None
<b>Progress</b>	Not_Started	<b>Priority</b>	Four
<b>Actual Date</b>		<b>Projected Date</b>	06/30/2023
<b>Actual Cost</b>	\$0.00	<b>Contractor</b>	
<b>Comments</b>	No Comments		
<b>Assignment</b>	None	<b>New Value</b>	0
<b>Designated Staff</b>			

## Donovan Street & Lakewood Boulevard

### Intersections - Exterior : Intersections , Pedestrian Signal Signage

---

#### Donovan Street & Lakewood Boulevard

**Southeast Corner To East Crossing @ 33.920219862741, -118.135149478912**

Intersections , Pedestrian Signal Signage : Crosswalk Map

#### Finding

There is no crosswalk map provided at the signal.

**On-Site Finding** Not Found

#### Recommendation

Provide a crosswalk map.

Recommendation See Recommendation

#### Costing Info (Estimated)

\$158



**Code Reference** CA MUTCD 4E.08

#### Progress

---

<b>Record Number</b>	357403	<b>Resolution</b>	None
<b>Progress</b>	Not_Started	<b>Priority</b>	Four
<b>Actual Date</b>		<b>Projected Date</b>	06/30/2023
<b>Actual Cost</b>	\$0.00	<b>Contractor</b>	
<b>Comments</b>	No Comments	<b>New Value</b>	0
<b>Assignment</b>	None		
<b>Designated Staff</b>			

## Donovan Street & Lakewood Boulevard

### Intersections - Exterior : Intersections , Pedestrian Signal Indicator

---

#### Donovan Street & Lakewood Boulevard

**Southeast Corner To East Crossing @ 33.920219862741, -118.135149478912**

Intersections , Pedestrian Signal Indicator : Locator Tone

#### Finding

No locator tone provided for the pedestrian signal indicator.

**On-Site Finding** Not Found

#### Recommendation

Provide locator tone for the indicator.

Recommendation See Recommendation

#### Costing Info (Estimated)

\$900



**Code Reference** CA MUTCD,CA MUTCD 4E.08

#### Progress

---

<b>Record Number</b>	357404	<b>Resolution</b>	None
<b>Progress</b>	Not_Started	<b>Priority</b>	Four
<b>Actual Date</b>		<b>Projected Date</b>	06/30/2023
<b>Actual Cost</b>	\$0.00	<b>Contractor</b>	
<b>Comments</b>	No Comments	<b>New Value</b>	0
<b>Assignment</b>	None		
<b>Designated Staff</b>			

**Donovan Street & Lakewood Boulevard**

**Intersections - Exterior : Intersections , Pedestrian Signal Indicator**

---

**Donovan Street & Lakewood Boulevard**

**Southeast Corner To East Crossing @ 33.920219862741, -118.135149478912**

Intersections , Pedestrian Signal Indicator : Walk Interval Tone

**Finding**

No walk interval tone provided for the pedestrian signal indicator.

**On-Site Finding** Not Found

**Recommendation**

Provide compliant walk interval tone.

Recommendation See Recommendation

**Costing Info (Estimated)**

\$150



**Code Reference** CA MUTCD,CA MUTCD 4E.08

**Progress**

---

<b>Record Number</b>	357405	<b>Resolution</b>	None
<b>Progress</b>	Not_Started	<b>Priority</b>	Four
<b>Actual Date</b>		<b>Projected Date</b>	06/30/2023
<b>Actual Cost</b>	\$0.00	<b>Contractor</b>	
<b>Comments</b>	No Comments	<b>New Value</b>	0
<b>Assignment</b>	None		
<b>Designated Staff</b>			

**Donovan Street & Lakewood Boulevard**

**Intersections - Exterior : Intersections , Pedestrian Signal Indicator**

**Donovan Street & Lakewood Boulevard**

**Southeast Corner To East Crossing @ 33.920219862741, -118.135149478912**

Intersections , Pedestrian Signal Indicator : Vibro-tactile Indicator

**Finding**

There is no vibro-tactile indication at the signal.

**On-Site Finding** Not Found

**Recommendation**

Provide compliant vibro-tactile indicator at the signal.

Recommendation See Recommendation

**Costing Info (Estimated)**

\$900



**Code Reference** CA MUTCD,CA MUTCD 4E.08

**Progress**

<b>Record Number</b>	357406	<b>Resolution</b>	None
<b>Progress</b>	Not_Started	<b>Priority</b>	Four
<b>Actual Date</b>		<b>Projected Date</b>	06/30/2023
<b>Actual Cost</b>	\$0.00	<b>Contractor</b>	
<b>Comments</b>	No Comments		
<b>Assignment</b>	None	<b>New Value</b>	0
<b>Designated Staff</b>			

**Donovan Street & Lakewood Boulevard**

**Intersections - Exterior : Intersections , Pedestrian Signal Indicator**

**Donovan Street & Lakewood Boulevard**

**Southeast Corner To East Crossing @ 33.920219862741, -118.135149478912**

Intersections , Pedestrian Signal Indicator : Speech Walk Message

**Finding**

Speech walk message is not provided at the signal.

**On-Site Finding** Not Found

**Recommendation**

Provide compliant speech walk message for the signal.

Recommendation See Recommendation

**Costing Info (Estimated)**

\$900



**Code Reference** CA MUTCD,CA MUTCD 4E.08

**Progress**

<b>Record Number</b>	357407	<b>Resolution</b>	None
<b>Progress</b>	Not_Started	<b>Priority</b>	Four
<b>Actual Date</b>		<b>Projected Date</b>	06/30/2023
<b>Actual Cost</b>	\$0.00	<b>Contractor</b>	
<b>Comments</b>	No Comments	<b>New Value</b>	0
<b>Assignment</b>	None		
<b>Designated Staff</b>			

## Donovan Street & Lakewood Boulevard

### Intersections - Exterior : Intersections , Pedestrian Signal Controls

#### Donovan Street & Lakewood Boulevard

#### Southeast Corner To South Crossing @ 33.920219862741, -118.135149478912

Intersections , Pedestrian Signal Controls : Push Button - Distance from Crosswalk

#### Finding

Push button distance from crosswalk is not compliant.

**On-Site Finding** 175.00 inches

#### Recommendation

Provide a compliant push button.

Recommendation Up to 60.00 inches

#### Costing Info (Estimated)

\$900



**Code Reference** CA MUTCD 4E.08

#### Progress

<b>Record Number</b>	357445	<b>Resolution</b>	None
<b>Progress</b>	Not_Started	<b>Priority</b>	Four
<b>Actual Date</b>		<b>Projected Date</b>	06/30/2023
<b>Actual Cost</b>	\$0.00	<b>Contractor</b>	
<b>Comments</b>	No Comments	<b>New Value</b>	0
<b>Assignment</b>	None		
<b>Designated Staff</b>			

## Donovan Street & Lakewood Boulevard

### Intersections - Exterior : Intersections , Pedestrian Signal Controls

---

#### Donovan Street & Lakewood Boulevard

**Southeast Corner To South Crossing @ 33.920219862741, -118.135149478912**

Intersections , Pedestrian Signal Controls : Push Button Height

#### Finding

Push button height is not compliant.

**On-Site Finding** 40.00 inches

#### Recommendation

Provide a compliant push button.

Recommendation 41.00 - 48.00 inches

#### Costing Info (Estimated)

\$900



#### Code Reference

ADA 308, 308.3, CA MUTCD 4E.09, CA MUTCD 4E.08

#### Progress

---

<b>Record Number</b>	357446	<b>Resolution</b>	None
<b>Progress</b>	Not_Started	<b>Priority</b>	Four
<b>Actual Date</b>		<b>Projected Date</b>	06/30/2023
<b>Actual Cost</b>	\$0.00	<b>Contractor</b>	
<b>Comments</b>	No Comments	<b>New Value</b>	0
<b>Assignment</b>	None		
<b>Designated Staff</b>			



## Donovan Street & Lakewood Boulevard

### Intersections - Exterior : Intersections , Pedestrian Signal Signage

---

#### Donovan Street & Lakewood Boulevard

**Southeast Corner To South Crossing @ 33.920219862741, -118.135149478912**

Intersections , Pedestrian Signal Signage : Tactile Arrow

#### Finding

No tactile arrow provided for the signal.

**On-Site Finding** Not Found

#### Recommendation

Provide a compliant tactile arrow at the signal.

Recommendation See Recommendation

#### Costing Info (Estimated)

\$900



**Code Reference** CA MUTCD 4E.08

#### Progress

---

<b>Record Number</b>	357447	<b>Resolution</b>	None
<b>Progress</b>	Not_Started	<b>Priority</b>	Four
<b>Actual Date</b>		<b>Projected Date</b>	06/30/2023
<b>Actual Cost</b>	\$0.00	<b>Contractor</b>	
<b>Comments</b>	No Comments	<b>New Value</b>	0
<b>Assignment</b>	None		
<b>Designated Staff</b>			

## Donovan Street & Lakewood Boulevard

### Intersections - Exterior : Intersections , Pedestrian Signal Signage

#### Donovan Street & Lakewood Boulevard

**Southeast Corner To South Crossing @ 33.920219862741, -118.135149478912**

Intersections , Pedestrian Signal Signage : Universal Tactile

#### Finding

Either universal tactile or universal symbol is not provided at the signal.

**On-Site Finding** Not Found

#### Recommendation

Universal tactile and universal symbol must be provided at the signal (3 braille dots forming an equilateral triangle).

Recommendation See Recommendation

#### Costing Info (Estimated)

\$900



**Code Reference** CA MUTCD,CA MUTCD 4E.08

#### Progress

<b>Record Number</b>	357448	<b>Resolution</b>	None
<b>Progress</b>	Not_Started	<b>Priority</b>	Four
<b>Actual Date</b>		<b>Projected Date</b>	06/30/2023
<b>Actual Cost</b>	\$0.00	<b>Contractor</b>	
<b>Comments</b>	No Comments		
<b>Assignment</b>	None	<b>New Value</b>	0
<b>Designated Staff</b>			

## Donovan Street & Lakewood Boulevard

### Intersections - Exterior : Intersections , Pedestrian Signal Signage

#### Donovan Street & Lakewood Boulevard

**Southeast Corner To South Crossing @ 33.920219862741, -118.135149478912**

Intersections , Pedestrian Signal Signage : Street Name Information

#### Finding

There is no street name information related signage at the signal.

**On-Site Finding** Not Found

#### Recommendation

Provide compliant signage that includes street name.

Recommendation See Recommendation

#### Costing Info (Estimated)

\$158



**Code Reference** CA MUTCD,CA MUTCD 4E.08

#### Progress

<b>Record Number</b>	357449	<b>Resolution</b>	None
<b>Progress</b>	Not_Started	<b>Priority</b>	Four
<b>Actual Date</b>		<b>Projected Date</b>	06/30/2023
<b>Actual Cost</b>	\$0.00	<b>Contractor</b>	
<b>Comments</b>	No Comments		
<b>Assignment</b>	None	<b>New Value</b>	0
<b>Designated Staff</b>			

## Donovan Street & Lakewood Boulevard

### Intersections - Exterior : Intersections , Pedestrian Signal Signage

---

#### Donovan Street & Lakewood Boulevard

**Southeast Corner To South Crossing @ 33.920219862741, -118.135149478912**

Intersections , Pedestrian Signal Signage : No Color Coded Bands

#### Finding

There are no color coded bands provided at the signal.

**On-Site Finding** Not Found

#### Recommendation

Provide 2" wide yellow band and 1" wide dark border bands above and below the yellow band.

Recommendation See Recommendation

#### Costing Info (Estimated)

\$158



**Code Reference** CA 11B-703.7.2.7,CA MUTCD 4E.08

#### Progress

---

<b>Record Number</b>	357450	<b>Resolution</b>	None
<b>Progress</b>	Not_Started	<b>Priority</b>	Four
<b>Actual Date</b>		<b>Projected Date</b>	06/30/2023
<b>Actual Cost</b>	\$0.00	<b>Contractor</b>	
<b>Comments</b>	No Comments		
<b>Assignment</b>	None	<b>New Value</b>	0
<b>Designated Staff</b>			

## Donovan Street & Lakewood Boulevard

### Intersections - Exterior : Intersections , Pedestrian Signal Signage

#### Donovan Street & Lakewood Boulevard

**Southeast Corner To South Crossing @ 33.920219862741, -118.135149478912**

Intersections , Pedestrian Signal Signage : Crosswalk Map

#### Finding

There is no crosswalk map provided at the signal.

**On-Site Finding** Not Found

#### Recommendation

Provide a crosswalk map.

Recommendation See Recommendation

#### Costing Info (Estimated)

\$158



**Code Reference** CA MUTCD 4E.08

#### Progress

<b>Record Number</b>	357451	<b>Resolution</b>	None
<b>Progress</b>	Not_Started	<b>Priority</b>	Four
<b>Actual Date</b>		<b>Projected Date</b>	06/30/2023
<b>Actual Cost</b>	\$0.00	<b>Contractor</b>	
<b>Comments</b>	No Comments	<b>New Value</b>	0
<b>Assignment</b>	None		
<b>Designated Staff</b>			

**Donovan Street & Lakewood Boulevard**

**Intersections - Exterior : Intersections , Pedestrian Signal Indicator**

**Donovan Street & Lakewood Boulevard**

**Southeast Corner To South Crossing @ 33.920219862741, -118.135149478912**

Intersections , Pedestrian Signal Indicator : Locator Tone

**Finding**

No locator tone provided for the pedestrian signal indicator.

**On-Site Finding** Not Found

**Recommendation**

Provide locator tone for the indicator.

Recommendation See Recommendation

**Costing Info (Estimated)**

\$900



**Code Reference** CA MUTCD,CA MUTCD 4E.08

**Progress**

<b>Record Number</b>	357452	<b>Resolution</b>	None
<b>Progress</b>	Not_Started	<b>Priority</b>	Four
<b>Actual Date</b>		<b>Projected Date</b>	06/30/2023
<b>Actual Cost</b>	\$0.00	<b>Contractor</b>	
<b>Comments</b>	No Comments		
<b>Assignment</b>	None	<b>New Value</b>	0
<b>Designated Staff</b>			

**Donovan Street & Lakewood Boulevard**

**Intersections - Exterior : Intersections , Pedestrian Signal Indicator**

**Donovan Street & Lakewood Boulevard**

**Southeast Corner To South Crossing @ 33.920219862741, -118.135149478912**

Intersections , Pedestrian Signal Indicator : Walk Interval Tone

**Finding**

No walk interval tone provided for the pedestrian signal indicator.

**On-Site Finding** Not Found

**Recommendation**

Provide compliant walk interval tone.

Recommendation See Recommendation

**Costing Info (Estimated)**

\$150



**Code Reference** CA MUTCD,CA MUTCD 4E.08

**Progress**

<b>Record Number</b>	357453	<b>Resolution</b>	None
<b>Progress</b>	Not_Started	<b>Priority</b>	Four
<b>Actual Date</b>		<b>Projected Date</b>	06/30/2023
<b>Actual Cost</b>	\$0.00	<b>Contractor</b>	
<b>Comments</b>	No Comments		
<b>Assignment</b>	None	<b>New Value</b>	0
<b>Designated Staff</b>			

**Donovan Street & Lakewood Boulevard**

**Intersections - Exterior : Intersections , Pedestrian Signal Indicator**

**Donovan Street & Lakewood Boulevard**

**Southeast Corner To South Crossing @ 33.920219862741, -118.135149478912**

Intersections , Pedestrian Signal Indicator : Vibro-tactile Indicator

**Finding**

There is no vibro-tactile indication at the signal.

**On-Site Finding** Not Found

**Recommendation**

Provide compliant vibro-tactile indicator at the signal.

Recommendation See Recommendation

**Costing Info (Estimated)**

\$900



**Code Reference** CA MUTCD,CA MUTCD 4E.08

**Progress**

<b>Record Number</b>	357454	<b>Resolution</b>	None
<b>Progress</b>	Not_Started	<b>Priority</b>	Four
<b>Actual Date</b>		<b>Projected Date</b>	06/30/2023
<b>Actual Cost</b>	\$0.00	<b>Contractor</b>	
<b>Comments</b>	No Comments		
<b>Assignment</b>	None	<b>New Value</b>	0
<b>Designated Staff</b>			



## Donovan Street & Lakewood Boulevard

### Intersections - Exterior : Intersections , Pedestrian Signal Indicator

---

#### Donovan Street & Lakewood Boulevard

**Southeast Corner To South Crossing @ 33.920219862741, -118.135149478912**

Intersections , Pedestrian Signal Indicator : Speech Walk Message

#### Finding

Speech walk message is not provided at the signal.

**On-Site Finding** Not Found

#### Recommendation

Provide compliant speech walk message for the signal.

Recommendation See Recommendation

#### Costing Info (Estimated)

\$900



**Code Reference** CA MUTCD,CA MUTCD 4E.08

#### Progress

---

<b>Record Number</b>	357455	<b>Resolution</b>	None
<b>Progress</b>	Not_Started	<b>Priority</b>	Four
<b>Actual Date</b>		<b>Projected Date</b>	06/30/2023
<b>Actual Cost</b>	\$0.00	<b>Contractor</b>	
<b>Comments</b>	No Comments		
<b>Assignment</b>	None	<b>New Value</b>	0
<b>Designated Staff</b>			

## Donovan Street & Lakewood Boulevard

### Intersections - Exterior : Intersections , Pedestrian Signal Controls

---

#### Donovan Street & Lakewood Boulevard

#### Southwest Corner To South Crossing @ 33.920353406937, -118.135402947664

Intersections , Pedestrian Signal Controls : Push Button - Distance from Crosswalk

#### Finding

Push button distance from crosswalk is not compliant.

**On-Site Finding** 171.00 inches

#### Recommendation

Provide a compliant push button.

Recommendation Up to 60.00 inches

#### Costing Info (Estimated)

\$900



**Code Reference** CA MUTCD 4E.08

#### Progress

---

<b>Record Number</b>	357421	<b>Resolution</b>	None
<b>Progress</b>	Not_Started	<b>Priority</b>	Four
<b>Actual Date</b>		<b>Projected Date</b>	06/30/2023
<b>Actual Cost</b>	\$0.00	<b>Contractor</b>	
<b>Comments</b>	No Comments	<b>New Value</b>	0
<b>Assignment</b>	None		
<b>Designated Staff</b>			

## Donovan Street & Lakewood Boulevard

### Intersections - Exterior : Intersections , Pedestrian Signal Controls

---

#### Donovan Street & Lakewood Boulevard

**Southwest Corner To South Crossing @ 33.920353406937, -118.135402947664**

Intersections , Pedestrian Signal Controls : Push Button Height

#### Finding

Push button height is not compliant.

**On-Site Finding** 39.50 inches

#### Recommendation

Provide a compliant push button.

Recommendation 41.00 - 48.00 inches

#### Costing Info (Estimated)

\$900



#### Code Reference

ADA 308, 308.3, CA MUTCD 4E.09, CA MUTCD 4E.08

#### Progress

---

<b>Record Number</b>	357422	<b>Resolution</b>	None
<b>Progress</b>	Not_Started	<b>Priority</b>	Four
<b>Actual Date</b>		<b>Projected Date</b>	06/30/2023
<b>Actual Cost</b>	\$0.00	<b>Contractor</b>	
<b>Comments</b>	No Comments		
<b>Assignment</b>	None	<b>New Value</b>	0
<b>Designated Staff</b>			

## Donovan Street & Lakewood Boulevard

### Intersections - Exterior : Intersections , Pedestrian Signal Controls

---

#### Donovan Street & Lakewood Boulevard

**Southwest Corner To South Crossing @ 33.920353406937, -118.135402947664**

Intersections , Pedestrian Signal Controls : Push Button - Clear  
Ground Space Slope

#### Finding

The clear ground space is not level.

**On-Site Finding** 3.10 percent

#### Recommendation

Provide compliant level clear ground space at the control.

Recommendation Up to 2.08 percent

#### Costing Info (Estimated)

\$1,260



**Code Reference** CA 11B-305.2, CA MUTCD 4E.08

#### Progress

---

<b>Record Number</b>	357423	<b>Resolution</b>	None
<b>Progress</b>	Not_Started	<b>Priority</b>	Four
<b>Actual Date</b>		<b>Projected Date</b>	06/30/2023
<b>Actual Cost</b>	\$0.00	<b>Contractor</b>	
<b>Comments</b>	No Comments		
<b>Assignment</b>	None	<b>New Value</b>	0
<b>Designated Staff</b>			

## Donovan Street & Lakewood Boulevard

### Intersections - Exterior : Intersections , Pedestrian Signal Signage

---

#### Donovan Street & Lakewood Boulevard

**Southwest Corner To South Crossing @ 33.920353406937, -118.135402947664**

Intersections , Pedestrian Signal Signage : Tactile Arrow

#### Finding

No tactile arrow provided for the signal.

**On-Site Finding** Not Found

#### Recommendation

Provide a compliant tactile arrow at the signal.

Recommendation See Recommendation

#### Costing Info (Estimated)

\$900



**Code Reference** CA MUTCD 4E.08

#### Progress

---

<b>Record Number</b>	357424	<b>Resolution</b>	None
<b>Progress</b>	Not_Started	<b>Priority</b>	Four
<b>Actual Date</b>		<b>Projected Date</b>	06/30/2023
<b>Actual Cost</b>	\$0.00	<b>Contractor</b>	
<b>Comments</b>	No Comments		
<b>Assignment</b>	None	<b>New Value</b>	0
<b>Designated Staff</b>			

## Donovan Street & Lakewood Boulevard

### Intersections - Exterior : Intersections , Pedestrian Signal Signage

---

#### Donovan Street & Lakewood Boulevard

**Southwest Corner To South Crossing @ 33.920353406937, -118.135402947664**

Intersections , Pedestrian Signal Signage : Universal Tactile

#### Finding

Either universal tactile or universal symbol is not provided at the signal.

**On-Site Finding** Not Found

#### Recommendation

Universal tactile and universal symbol must be provided at the signal (3 braille dots forming an equilateral triangle).

Recommendation See Recommendation

#### Costing Info (Estimated)

\$900



**Code Reference** CA MUTCD,CA MUTCD 4E.08

#### Progress

---

<b>Record Number</b>	357425	<b>Resolution</b>	None
<b>Progress</b>	Not_Started	<b>Priority</b>	Four
<b>Actual Date</b>		<b>Projected Date</b>	06/30/2023
<b>Actual Cost</b>	\$0.00	<b>Contractor</b>	
<b>Comments</b>	No Comments		
<b>Assignment</b>	None	<b>New Value</b>	0
<b>Designated Staff</b>			

## Donovan Street & Lakewood Boulevard

### Intersections - Exterior : Intersections , Pedestrian Signal Signage

---

#### Donovan Street & Lakewood Boulevard

**Southwest Corner To South Crossing @ 33.920353406937, -118.135402947664**

Intersections , Pedestrian Signal Signage : Street Name Information

#### Finding

There is no street name information related signage at the signal.

**On-Site Finding** Not Found

#### Recommendation

Provide compliant signage that includes street name.

Recommendation See Recommendation

#### Costing Info (Estimated)

\$158



**Code Reference** CA MUTCD,CA MUTCD 4E.08

#### Progress

---

<b>Record Number</b>	357426	<b>Resolution</b>	None
<b>Progress</b>	Not_Started	<b>Priority</b>	Four
<b>Actual Date</b>		<b>Projected Date</b>	06/30/2023
<b>Actual Cost</b>	\$0.00	<b>Contractor</b>	
<b>Comments</b>	No Comments		
<b>Assignment</b>	None	<b>New Value</b>	0
<b>Designated Staff</b>			

## Donovan Street & Lakewood Boulevard

### Intersections - Exterior : Intersections , Pedestrian Signal Signage

---

#### Donovan Street & Lakewood Boulevard

**Southwest Corner To South Crossing @ 33.920353406937, -118.135402947664**

Intersections , Pedestrian Signal Signage : No Color Coded Bands

#### Finding

There are no color coded bands provided at the signal.

**On-Site Finding** Not Found

#### Recommendation

Provide 2" wide yellow band and 1" wide dark border bands above and below the yellow band.

Recommendation See Recommendation

#### Costing Info (Estimated)

\$158



**Code Reference** CA 11B-703.7.2.7,CA MUTCD 4E.08

#### Progress

---

<b>Record Number</b>	357427	<b>Resolution</b>	None
<b>Progress</b>	Not_Started	<b>Priority</b>	Four
<b>Actual Date</b>		<b>Projected Date</b>	06/30/2023
<b>Actual Cost</b>	\$0.00	<b>Contractor</b>	
<b>Comments</b>	No Comments		
<b>Assignment</b>	None	<b>New Value</b>	0
<b>Designated Staff</b>			



## Donovan Street & Lakewood Boulevard

### Intersections - Exterior : Intersections , Pedestrian Signal Signage

---

#### Donovan Street & Lakewood Boulevard

**Southwest Corner To South Crossing @ 33.920353406937, -118.135402947664**

Intersections , Pedestrian Signal Signage : Crosswalk Map

#### Finding

There is no crosswalk map provided at the signal.

**On-Site Finding** Not Found

#### Recommendation

Provide a crosswalk map.

Recommendation See Recommendation

#### Costing Info (Estimated)

\$158



**Code Reference** CA MUTCD 4E.08

#### Progress

---

<b>Record Number</b>	357428	<b>Resolution</b>	None
<b>Progress</b>	Not_Started	<b>Priority</b>	Four
<b>Actual Date</b>		<b>Projected Date</b>	06/30/2023
<b>Actual Cost</b>	\$0.00	<b>Contractor</b>	
<b>Comments</b>	No Comments	<b>New Value</b>	0
<b>Assignment</b>	None		
<b>Designated Staff</b>			

## Donovan Street & Lakewood Boulevard

### Intersections - Exterior : Intersections , Pedestrian Signal Indicator

---

#### Donovan Street & Lakewood Boulevard

**Southwest Corner To South Crossing @ 33.920353406937, -118.135402947664**

Intersections , Pedestrian Signal Indicator : Locator Tone

#### Finding

No locator tone provided for the pedestrian signal indicator.

**On-Site Finding** Not Found

#### Recommendation

Provide locator tone for the indicator.

Recommendation See Recommendation

#### Costing Info (Estimated)

\$900



**Code Reference** CA MUTCD,CA MUTCD 4E.08

#### Progress

---

<b>Record Number</b>	357429	<b>Resolution</b>	None
<b>Progress</b>	Not_Started	<b>Priority</b>	Four
<b>Actual Date</b>		<b>Projected Date</b>	06/30/2023
<b>Actual Cost</b>	\$0.00	<b>Contractor</b>	
<b>Comments</b>	No Comments		
<b>Assignment</b>	None	<b>New Value</b>	0
<b>Designated Staff</b>			

## Donovan Street & Lakewood Boulevard

### Intersections - Exterior : Intersections , Pedestrian Signal Indicator

---

#### Donovan Street & Lakewood Boulevard

**Southwest Corner To South Crossing @ 33.920353406937, -118.135402947664**

Intersections , Pedestrian Signal Indicator : Walk Interval Tone

#### Finding

No walk interval tone provided for the pedestrian signal indicator.

**On-Site Finding** Not Found

#### Recommendation

Provide compliant walk interval tone.

Recommendation See Recommendation

#### Costing Info (Estimated)

\$150



**Code Reference** CA MUTCD,CA MUTCD 4E.08

#### Progress

---

<b>Record Number</b>	357430	<b>Resolution</b>	None
<b>Progress</b>	Not_Started	<b>Priority</b>	Four
<b>Actual Date</b>		<b>Projected Date</b>	06/30/2023
<b>Actual Cost</b>	\$0.00	<b>Contractor</b>	
<b>Comments</b>	No Comments		
<b>Assignment</b>	None	<b>New Value</b>	0
<b>Designated Staff</b>			

## Donovan Street & Lakewood Boulevard

### Intersections - Exterior : Intersections , Pedestrian Signal Indicator

---

#### Donovan Street & Lakewood Boulevard

**Southwest Corner To South Crossing @ 33.920353406937, -118.135402947664**

Intersections , Pedestrian Signal Indicator : Vibro-tactile Indicator

#### Finding

There is no vibro-tactile indication at the signal.

**On-Site Finding** Not Found

#### Recommendation

Provide compliant vibro-tactile indicator at the signal.

Recommendation See Recommendation

#### Costing Info (Estimated)

\$900



**Code Reference** CA MUTCD,CA MUTCD 4E.08

#### Progress

---

<b>Record Number</b>	357431	<b>Resolution</b>	None
<b>Progress</b>	Not_Started	<b>Priority</b>	Four
<b>Actual Date</b>		<b>Projected Date</b>	06/30/2023
<b>Actual Cost</b>	\$0.00	<b>Contractor</b>	
<b>Comments</b>	No Comments		
<b>Assignment</b>	None	<b>New Value</b>	0
<b>Designated Staff</b>			

## Donovan Street & Lakewood Boulevard

### Intersections - Exterior : Intersections , Pedestrian Signal Indicator

---

#### Donovan Street & Lakewood Boulevard

**Southwest Corner To South Crossing @ 33.920353406937, -118.135402947664**

Intersections , Pedestrian Signal Indicator : Speech Walk Message

#### Finding

Speech walk message is not provided at the signal.

**On-Site Finding** Not Found

#### Recommendation

Provide compliant speech walk message for the signal.

Recommendation See Recommendation

#### Costing Info (Estimated)

\$900



**Code Reference** CA MUTCD,CA MUTCD 4E.08

#### Progress

---

<b>Record Number</b>	357432	<b>Resolution</b>	None
<b>Progress</b>	Not_Started	<b>Priority</b>	Four
<b>Actual Date</b>		<b>Projected Date</b>	06/30/2023
<b>Actual Cost</b>	\$0.00	<b>Contractor</b>	
<b>Comments</b>	No Comments		
<b>Assignment</b>	None	<b>New Value</b>	0
<b>Designated Staff</b>			

## Donovan Street & Lakewood Boulevard

### Intersections - Exterior : Intersections , Pedestrian Signal Controls

---

#### Donovan Street & Lakewood Boulevard

**Southwest Corner To West Crossing @ 33.920356745540, -118.135402947664**

Intersections , Pedestrian Signal Controls : Push Button - Distance from Crosswalk

#### Finding

Push button distance from crosswalk is not compliant.

**On-Site Finding** 182.00 inches

#### Recommendation

Provide a compliant push button.

Recommendation Up to 60.00 inches

#### Costing Info (Estimated)

\$900



**Code Reference** CA MUTCD 4E.08

#### Progress

---

<b>Record Number</b>	357433	<b>Resolution</b>	None
<b>Progress</b>	Not_Started	<b>Priority</b>	Four
<b>Actual Date</b>		<b>Projected Date</b>	06/30/2023
<b>Actual Cost</b>	\$0.00	<b>Contractor</b>	
<b>Comments</b>	No Comments	<b>New Value</b>	0
<b>Assignment</b>	None		
<b>Designated Staff</b>			

## Donovan Street & Lakewood Boulevard

### Intersections - Exterior : Intersections , Pedestrian Signal Controls

---

#### Donovan Street & Lakewood Boulevard

**Southwest Corner To West Crossing @ 33.920356745540, -118.135402947664**

Intersections , Pedestrian Signal Controls : Push Button Height

#### Finding

Push button height is not compliant.

**On-Site Finding** 39.50 inches

#### Recommendation

Provide a compliant push button.

Recommendation 41.00 - 48.00 inches

#### Costing Info (Estimated)

\$900



#### Code Reference

ADA 308, 308.3, CA MUTCD 4E.09, CA MUTCD 4E.08

#### Progress

---

<b>Record Number</b>	357434	<b>Resolution</b>	None
<b>Progress</b>	Not_Started	<b>Priority</b>	Four
<b>Actual Date</b>		<b>Projected Date</b>	06/30/2023
<b>Actual Cost</b>	\$0.00	<b>Contractor</b>	
<b>Comments</b>	No Comments	<b>New Value</b>	0
<b>Assignment</b>	None		
<b>Designated Staff</b>			

## Donovan Street & Lakewood Boulevard

### Intersections - Exterior : Intersections , Pedestrian Signal Controls

---

#### Donovan Street & Lakewood Boulevard

**Southwest Corner To West Crossing @ 33.920356745540, -118.135402947664**

Intersections , Pedestrian Signal Controls : Push Button - Clear  
Ground Space Slope

#### Finding

The clear ground space is not level.

**On-Site Finding** 3.10 percent

#### Recommendation

Provide compliant level clear ground space at the control.

Recommendation Up to 2.08 percent

#### Costing Info (Estimated)

\$1,260



**Code Reference** CA 11B-305.2, CA MUTCD 4E.08

#### Progress

---

<b>Record Number</b>	357435	<b>Resolution</b>	None
<b>Progress</b>	Not_Started	<b>Priority</b>	Four
<b>Actual Date</b>		<b>Projected Date</b>	06/30/2023
<b>Actual Cost</b>	\$0.00	<b>Contractor</b>	
<b>Comments</b>	No Comments	<b>New Value</b>	0
<b>Assignment</b>	None		
<b>Designated Staff</b>			



## Donovan Street & Lakewood Boulevard

### Intersections - Exterior : Intersections , Pedestrian Signal Signage

---

#### Donovan Street & Lakewood Boulevard

**Southwest Corner To West Crossing @ 33.920356745540, -118.135402947664**

Intersections , Pedestrian Signal Signage : Tactile Arrow

#### Finding

No tactile arrow provided for the signal.

**On-Site Finding** Not Found

#### Recommendation

Provide a compliant tactile arrow at the signal.

Recommendation See Recommendation

#### Costing Info (Estimated)

\$900



**Code Reference** CA MUTCD 4E.08

#### Progress

---

<b>Record Number</b>	357436	<b>Resolution</b>	None
<b>Progress</b>	Not_Started	<b>Priority</b>	Four
<b>Actual Date</b>		<b>Projected Date</b>	06/30/2023
<b>Actual Cost</b>	\$0.00	<b>Contractor</b>	
<b>Comments</b>	No Comments	<b>New Value</b>	0
<b>Assignment</b>	None		
<b>Designated Staff</b>			

## Donovan Street & Lakewood Boulevard

### Intersections - Exterior : Intersections , Pedestrian Signal Signage

---

#### Donovan Street & Lakewood Boulevard

**Southwest Corner To West Crossing @ 33.920356745540, -118.135402947664**

Intersections , Pedestrian Signal Signage : Universal Tactile

#### Finding

Either universal tactile or universal symbol is not provided at the signal.

**On-Site Finding** Not Found

#### Recommendation

Universal tactile and universal symbol must be provided at the signal (3 braille dots forming an equilateral triangle).

Recommendation See Recommendation

#### Costing Info (Estimated)

\$900



**Code Reference** CA MUTCD,CA MUTCD 4E.08

#### Progress

---

<b>Record Number</b>	357437	<b>Resolution</b>	None
<b>Progress</b>	Not_Started	<b>Priority</b>	Four
<b>Actual Date</b>		<b>Projected Date</b>	06/30/2023
<b>Actual Cost</b>	\$0.00	<b>Contractor</b>	
<b>Comments</b>	No Comments		
<b>Assignment</b>	None	<b>New Value</b>	0
<b>Designated Staff</b>			

## Donovan Street & Lakewood Boulevard

### Intersections - Exterior : Intersections , Pedestrian Signal Signage

---

#### Donovan Street & Lakewood Boulevard

**Southwest Corner To West Crossing @ 33.920356745540, -118.135402947664**

Intersections , Pedestrian Signal Signage : Street Name Information

#### Finding

There is no street name information related signage at the signal.

**On-Site Finding** Not Found

#### Recommendation

Provide compliant signage that includes street name.

Recommendation See Recommendation

#### Costing Info (Estimated)

\$158



#### Code Reference

CA MUTCD,CA MUTCD 4E.08

#### Progress

---

<b>Record Number</b>	357438	<b>Resolution</b>	None
<b>Progress</b>	Not_Started	<b>Priority</b>	Four
<b>Actual Date</b>		<b>Projected Date</b>	06/30/2023
<b>Actual Cost</b>	\$0.00	<b>Contractor</b>	
<b>Comments</b>	No Comments		
<b>Assignment</b>	None	<b>New Value</b>	0
<b>Designated Staff</b>			

## Donovan Street & Lakewood Boulevard

### Intersections - Exterior : Intersections , Pedestrian Signal Signage

---

#### Donovan Street & Lakewood Boulevard

**Southwest Corner To West Crossing @ 33.920356745540, -118.135402947664**

Intersections , Pedestrian Signal Signage : No Color Coded Bands

#### Finding

There are no color coded bands provided at the signal.

**On-Site Finding** Not Found

#### Recommendation

Provide 2" wide yellow band and 1" wide dark border bands above and below the yellow band.

Recommendation See Recommendation

#### Costing Info (Estimated)

\$158



**Code Reference** CA 11B-703.7.2.7,CA MUTCD 4E.08

#### Progress

---

<b>Record Number</b>	357439	<b>Resolution</b>	None
<b>Progress</b>	Not_Started	<b>Priority</b>	Four
<b>Actual Date</b>		<b>Projected Date</b>	06/30/2023
<b>Actual Cost</b>	\$0.00	<b>Contractor</b>	
<b>Comments</b>	No Comments		
<b>Assignment</b>	None	<b>New Value</b>	0
<b>Designated Staff</b>			

## Donovan Street & Lakewood Boulevard

### Intersections - Exterior : Intersections , Pedestrian Signal Signage

---

#### Donovan Street & Lakewood Boulevard

**Southwest Corner To West Crossing @ 33.920356745540, -118.135402947664**

Intersections , Pedestrian Signal Signage : Crosswalk Map

#### Finding

There is no crosswalk map provided at the signal.

**On-Site Finding** Not Found

#### Recommendation

Provide a crosswalk map.

Recommendation See Recommendation

#### Costing Info (Estimated)

\$158



**Code Reference** CA MUTCD 4E.08

#### Progress

---

<b>Record Number</b>	357440	<b>Resolution</b>	None
<b>Progress</b>	Not_Started	<b>Priority</b>	Four
<b>Actual Date</b>		<b>Projected Date</b>	06/30/2023
<b>Actual Cost</b>	\$0.00	<b>Contractor</b>	
<b>Comments</b>	No Comments	<b>New Value</b>	0
<b>Assignment</b>	None		
<b>Designated Staff</b>			

## Donovan Street & Lakewood Boulevard

### Intersections - Exterior : Intersections , Pedestrian Signal Indicator

---

#### Donovan Street & Lakewood Boulevard

**Southwest Corner To West Crossing @ 33.920356745540, -118.135402947664**

Intersections , Pedestrian Signal Indicator : Locator Tone

#### Finding

No locator tone provided for the pedestrian signal indicator.

**On-Site Finding** Not Found

#### Recommendation

Provide locator tone for the indicator.

Recommendation See Recommendation

#### Costing Info (Estimated)

\$900



#### Code Reference

CA MUTCD,CA MUTCD 4E.08

#### Progress

---

<b>Record Number</b>	357441	<b>Resolution</b>	None
<b>Progress</b>	Not_Started	<b>Priority</b>	Four
<b>Actual Date</b>		<b>Projected Date</b>	06/30/2023
<b>Actual Cost</b>	\$0.00	<b>Contractor</b>	
<b>Comments</b>	No Comments	<b>New Value</b>	0
<b>Assignment</b>	None		
<b>Designated Staff</b>			

## Donovan Street & Lakewood Boulevard

### Intersections - Exterior : Intersections , Pedestrian Signal Indicator

---

#### Donovan Street & Lakewood Boulevard

**Southwest Corner To West Crossing @ 33.920356745540, -118.135402947664**

Intersections , Pedestrian Signal Indicator : Walk Interval Tone

#### Finding

No walk interval tone provided for the pedestrian signal indicator.

**On-Site Finding** Not Found

#### Recommendation

Provide compliant walk interval tone.

Recommendation See Recommendation

#### Costing Info (Estimated)

\$150



**Code Reference** CA MUTCD,CA MUTCD 4E.08

#### Progress

---

<b>Record Number</b>	357442	<b>Resolution</b>	None
<b>Progress</b>	Not_Started	<b>Priority</b>	Four
<b>Actual Date</b>		<b>Projected Date</b>	06/30/2023
<b>Actual Cost</b>	\$0.00	<b>Contractor</b>	
<b>Comments</b>	No Comments	<b>New Value</b>	0
<b>Assignment</b>	None		
<b>Designated Staff</b>			

## Donovan Street & Lakewood Boulevard

### Intersections - Exterior : Intersections , Pedestrian Signal Indicator

---

#### Donovan Street & Lakewood Boulevard

**Southwest Corner To West Crossing @ 33.920356745540, -118.135402947664**

Intersections , Pedestrian Signal Indicator : Vibro-tactile Indicator

#### Finding

There is no vibro-tactile indication at the signal.

**On-Site Finding** Not Found

#### Recommendation

Provide compliant vibro-tactile indicator at the signal.

Recommendation See Recommendation

#### Costing Info (Estimated)

\$900



#### Code Reference

CA MUTCD,CA MUTCD 4E.08

#### Progress

---

<b>Record Number</b>	357443	<b>Resolution</b>	None
<b>Progress</b>	Not_Started	<b>Priority</b>	Four
<b>Actual Date</b>		<b>Projected Date</b>	06/30/2023
<b>Actual Cost</b>	\$0.00	<b>Contractor</b>	
<b>Comments</b>	No Comments		
<b>Assignment</b>	None	<b>New Value</b>	0
<b>Designated Staff</b>			



## Donovan Street & Lakewood Boulevard

### Intersections - Exterior : Intersections , Pedestrian Signal Indicator

---

#### Donovan Street & Lakewood Boulevard

**Southwest Corner To West Crossing @ 33.920356745540, -118.135402947664**

Intersections , Pedestrian Signal Indicator : Speech Walk Message

#### Finding

Speech walk message is not provided at the signal.

**On-Site Finding** Not Found

#### Recommendation

Provide compliant speech walk message for the signal.

Recommendation See Recommendation

#### Costing Info (Estimated)

\$900



#### Code Reference

CA MUTCD,CA MUTCD 4E.08

#### Progress

---

<b>Record Number</b>	357444	<b>Resolution</b>	None
<b>Progress</b>	Not_Started	<b>Priority</b>	Four
<b>Actual Date</b>		<b>Projected Date</b>	06/30/2023
<b>Actual Cost</b>	\$0.00	<b>Contractor</b>	
<b>Comments</b>	No Comments	<b>New Value</b>	0
<b>Assignment</b>	None		
<b>Designated Staff</b>			

## Donovan Street & Lakewood Boulevard

### Intersections - Exterior : Intersections , Walking Surface

---

#### Donovan Street & Lakewood Boulevard

**West Crossing @ 33.920469145072, -118.135321140289**

Intersections , Walking Surface : Cross Slope

#### Finding

Intersection walking surface cross slope is not compliant.

**On-Site Finding** 3.90 percent

#### Recommendation

Repave the walking surface with recommended cross slope.

Recommendation Up to 2.08 percent

#### Costing Info (Estimated)

\$1,260



#### Code Reference

#### Progress

---

<b>Record Number</b>	357381	<b>Resolution</b>	None
<b>Progress</b>	Not_Started	<b>Priority</b>	Four
<b>Actual Date</b>		<b>Projected Date</b>	06/30/2023
<b>Actual Cost</b>	\$0.00	<b>Contractor</b>	
<b>Comments</b>	No Comments		
<b>Assignment</b>	None	<b>New Value</b>	0
<b>Designated Staff</b>			

## Donovan Street & Lakewood Boulevard

### Intersections - Exterior : Intersections , Walking Surface

---

#### Donovan Street & Lakewood Boulevard

**West Crossing @ 33.920469145072, -118.135321140289**

Intersections , Walking Surface : Crosswalk

#### Finding

There is no crosswalk at the intersection.

**On-Site Finding** None Found

#### Recommendation

Provide a compliant crosswalk for the intersection.

Recommendation See Recommendation

#### Costing Info (Estimated)

\$1,260



#### Code Reference

#### Progress

---

<b>Record Number</b>	357382	<b>Resolution</b>	None
<b>Progress</b>	Not_Started	<b>Priority</b>	Four
<b>Actual Date</b>		<b>Projected Date</b>	06/30/2023
<b>Actual Cost</b>	\$0.00	<b>Contractor</b>	
<b>Comments</b>	No Comments		
<b>Assignment</b>	None	<b>New Value</b>	0
<b>Designated Staff</b>			

## Donovan Street & Lakewood Boulevard



## Donovan Street & Lakewood Boulevard

Donovan Street & Lakewood Boulevard  
Downey, CA 90242

Date of Inspection  
2/9/2017

\*Estimated Facility Total: \$54,314

\*Estimated facility total is for estimating purposes only and does not represent total construction, repair totals or design fees.

Prepared By

**Disability Access Consultants**

(800) 743-7067

Prepared Using



# Accessibility Survey

---



## City of Downey Donovan Street - Birchdale Avenue To Brookshire Avenue

Birchdale Avenue To Brookshire Avenue  
Downey, CA 90242

Date of Inspection  
2/5/2017

Prepared By

**Disability Access Consultants**

(800) 743-7067

**Donovan Street - Birchdale Avenue To Brookshire Avenue**

**Sidewalks - Exterior : Sidewalks , Change in Level**

---

**North Side**

**Change In Level East Of Brookshire Avenue @ 33.922836178005, - 118.138968944550**

Sidewalks , Change in Level : Change in Level Non Beveled

**Finding**

There is a change in elevation greater than recommended value.

**On-Site Finding** 0.75 inches

**Recommendation**

Ensure that the change in elevation is within the recommended value.

Recommendation Up to 0.25 inches

**Costing Info (Estimated)**

Remove tripping hazards \$198



**Code Reference** ADA 206, 302

**Progress**

---

<b>Record Number</b>	352569	<b>Resolution</b>	None
<b>Progress</b>	Not_Started	<b>Priority</b>	Two
<b>Actual Date</b>		<b>Projected Date</b>	06/30/2021
<b>Actual Cost</b>	\$0.00	<b>Contractor</b>	
<b>Comments</b>	No Comments	<b>New Value</b>	0
<b>Assignment</b>	None		
<b>Designated Staff</b>			

**Donovan Street - Birchdale Avenue To Brookshire Avenue**

**Sidewalks - Exterior : Sidewalks , Change in Level**

---

**South Side**

**Change In Level West Of Birchdale Avenue To Brookshire Avenue @  
33.923316921370, -118.140292614698**

Sidewalks , Change in Level : Change in Level Non Beveled

**Finding**

There is a change in elevation greater than recommended value.

**On-Site Finding** 0.75 inches

**Recommendation**

Ensure that the change in elevation is within the recommended value.

Recommendation Up to 0.25 inches

**Costing Info (Estimated)**

Remove tripping hazards \$198



**Code Reference** ADA 206, 302

**Progress**

---

<b>Record Number</b>	352561	<b>Resolution</b>	None
<b>Progress</b>	Not_Started	<b>Priority</b>	Two
<b>Actual Date</b>		<b>Projected Date</b>	06/30/2021
<b>Actual Cost</b>	\$0.00	<b>Contractor</b>	
<b>Comments</b>	No Comments		
<b>Assignment</b>	None	<b>New Value</b>	0
<b>Designated Staff</b>			

**Donovan Street - Birchdale Avenue To Brookshire Avenue**

**Sidewalks - Exterior : Sidewalks , Change in Level**

---

**South Side**

**Change In Level West Of Birchdale Avenue To Brookshire Avenue @  
33.923354757538, -118.140365034342**

Sidewalks , Change in Level : Change in Level Non Beveled

**Finding**

There is a change in elevation greater than recommended value.

**On-Site Finding** 0.75 inches

**Recommendation**

Ensure that the change in elevation is within the recommended value.

Recommendation Up to 0.25 inches

**Costing Info (Estimated)**

Remove tripping hazards \$198



**Code Reference** ADA 206, 302

**Progress**

---

<b>Record Number</b>	352560	<b>Resolution</b>	None
<b>Progress</b>	Not_Started	<b>Priority</b>	Two
<b>Actual Date</b>		<b>Projected Date</b>	06/30/2021
<b>Actual Cost</b>	\$0.00	<b>Contractor</b>	
<b>Comments</b>	No Comments		
<b>Assignment</b>	None	<b>New Value</b>	0
<b>Designated Staff</b>			



**Donovan Street - Birchdale Avenue To Brookshire Avenue**

**Sidewalks - Exterior : Sidewalks , Hazards & Gratings**

---

**North Side**

**Curb Northwest Corner Of Birchdale Avenue @ 33.922681493799, - 118.138661831617**

Sidewalks , Hazards & Gratings : Curb is on Path of Travel

**Finding**

There is a curb on the designated path of travel.

**On-Site Finding** Not Compliant

**Recommendation**

Provide a compliant curb ramp.

Recommendation See Recommendation

**Costing Info (Estimated)**

Install curb ramp \$2,500



**Code Reference** ADA 402, 303, 406, 403.4, 303.4

**Progress**

---

<b>Record Number</b>	352568	<b>Resolution</b>	None
<b>Progress</b>	Not_Started	<b>Priority</b>	Three
<b>Actual Date</b>		<b>Projected Date</b>	06/30/2021
<b>Actual Cost</b>	\$0.00	<b>Contractor</b>	
<b>Comments</b>	No Comments	<b>New Value</b>	0
<b>Assignment</b>	None		
<b>Designated Staff</b>			

**Donovan Street - Birchdale Avenue To Brookshire Avenue**

**Sidewalks - Exterior : Sidewalks , Surface**

---

**North Side**

**Sidewalk East Of Brookshire Avenue @ 33.922939671598, -118.139175474644**

Sidewalks , Surface : Cross Slope

**Finding**

Sidewalk cross slope is not compliant.

**On-Site Finding** 3.20 percent for 175.00 feet

**Recommendation**

Repave the sidewalk surface with the recommended cross slope.

Recommendation Up to 2.08 percent

**Costing Info (Estimated)**

Repave surface \$1,092



**Code Reference** ADA 206, 302,CA 11B-403.3

**Progress**

---

<b>Record Number</b>	352565	<b>Resolution</b>	None
<b>Progress</b>	Not_Started	<b>Priority</b>	Three
<b>Actual Date</b>		<b>Projected Date</b>	06/30/2021
<b>Actual Cost</b>	\$0.00	<b>Contractor</b>	
<b>Comments</b>	No Comments	<b>New Value</b>	0
<b>Assignment</b>	None		
<b>Designated Staff</b>			

**Donovan Street - Birchdale Avenue To Brookshire Avenue**

**Sidewalks - Exterior : Sidewalks , Surface**

---

**North Side**

**Sidewalk East Of Brookshire Avenue @ 33.923207864085, -118.139715939760**

Sidewalks , Surface : Cross Slope

**Finding**

Sidewalk cross slope is not compliant.

**On-Site Finding** 3.00 percent for 54.00 feet

**Recommendation**

Repave the sidewalk surface with the recommended cross slope.

Recommendation Up to 2.08 percent

**Costing Info (Estimated)**

Repave surface \$1,092



**Code Reference** ADA 206, 302,CA 11B-403.3

Notes : Surface is rough and uneven for 3 feet.

**Progress**

---

<b>Record Number</b>	352566	<b>Resolution</b>	None
<b>Progress</b>	Not_Started	<b>Priority</b>	Three
<b>Actual Date</b>		<b>Projected Date</b>	06/30/2021
<b>Actual Cost</b>	\$0.00	<b>Contractor</b>	
<b>Comments</b>	No Comments	<b>New Value</b>	0
<b>Assignment</b>	None		
<b>Designated Staff</b>			

**Donovan Street - Birchdale Avenue To Brookshire Avenue**

**Sidewalks - Exterior : Sidewalks , Surface**

---

**North Side**

**Sidewalk East Of Brookshire Avenue @ 33.923207864085, -118.139715939760**

Sidewalks , Surface : Running Slope

**Finding**

Sidewalk running slope is not compliant.

**On-Site Finding** 18.40 percent for 1.00 feet

**Recommendation**

Repave the sidewalk surface with the recommended running slope.

Recommendation Up to 5.00 percent

**Costing Info (Estimated)**

Repave surface \$1,184



**Code Reference** ADA 206, 302

Notes : Surface is rough and uneven for 3 feet.

**Progress**

---

<b>Record Number</b>	352567	<b>Resolution</b>	None
<b>Progress</b>	Not_Started	<b>Priority</b>	Three
<b>Actual Date</b>		<b>Projected Date</b>	06/30/2021
<b>Actual Cost</b>	\$0.00	<b>Contractor</b>	
<b>Comments</b>	No Comments		
<b>Assignment</b>	None	<b>New Value</b>	0
<b>Designated Staff</b>			

**Donovan Street - Birchdale Avenue To Brookshire Avenue**

**Sidewalks - Exterior : Sidewalks**

---

**North Side**

**Sidewalk East Of Brookshire Avenue @ 33.923523907261, -118.140354305506**

Sidewalks : Missing Sidewalk

**Finding**

Section of sidewalk is missing and consists of dirt, grass or gravel.

**On-Site Finding** 153.00 feet

**Recommendation**

Provide a compliant sidewalk for the missing section.

Recommendation See Recommendation

**Costing Info (Estimated)**

\$1,260



**Code Reference** ADA 206, 302,CA 11B-302,CA 11B-206

**Progress**

---

<b>Record Number</b>	352564	<b>Resolution</b>	None
<b>Progress</b>	Not_Started	<b>Priority</b>	Three
<b>Actual Date</b>		<b>Projected Date</b>	06/30/2021
<b>Actual Cost</b>	\$0.00	<b>Contractor</b>	
<b>Comments</b>	No Comments	<b>New Value</b>	0
<b>Assignment</b>	None		
<b>Designated Staff</b>			

**Donovan Street - Birchdale Avenue To Brookshire Avenue**

**Sidewalks - Exterior : Sidewalks**

**North Side @ 33.923568420290, -118.140438795090**

Sidewalks : 60X60 Turn Area

**Finding**

There is no 60X60 turn area at every 200 feet.

**On-Site Finding** Not Found

**Recommendation**

Provide a 60X60 turn every 200 feet on the sidewalk.

Recommendation See Recommendation

**Costing Info (Estimated)**

\$2,400



**Code Reference** ADA 206, 302

**Progress**

<b>Record Number</b>	352563	<b>Resolution</b>	None
<b>Progress</b>	Not_Started	<b>Priority</b>	Three
<b>Actual Date</b>		<b>Projected Date</b>	06/30/2021
<b>Actual Cost</b>	\$0.00	<b>Contractor</b>	
<b>Comments</b>	No Comments		
<b>Assignment</b>	None	<b>New Value</b>	0
<b>Designated Staff</b>			

**Donovan Street - Birchdale Avenue To Brookshire Avenue**

**Sidewalks - Exterior : Sidewalks , Hazards & Gratings**

---

**South Side**

**Curb Southwest Corner Of Birchdale Avenue @ 33.922545727574, - 118.138755708933**

Sidewalks , Hazards & Gratings : Curb is on Path of Travel

**Finding**

There is a curb on the designated path of travel.

**On-Site Finding** Not Compliant

**Recommendation**

Provide a compliant curb ramp.

Recommendation See Recommendation

**Costing Info (Estimated)**

Install curb ramp \$2,500



**Code Reference** ADA 402, 303, 406, 403.4, 303.4

**Progress**

---

<b>Record Number</b>	352562	<b>Resolution</b>	None
<b>Progress</b>	Not_Started	<b>Priority</b>	Three
<b>Actual Date</b>		<b>Projected Date</b>	06/30/2021
<b>Actual Cost</b>	\$0.00	<b>Contractor</b>	
<b>Comments</b>	No Comments		
<b>Assignment</b>	None	<b>New Value</b>	0
<b>Designated Staff</b>			

**Donovan Street - Birchdale Avenue To Brookshire Avenue**

**Sidewalks - Exterior : Sidewalks , Surface**

---

**South Side**

**Sidewalk West Of Birchdale Avenue To Brookshire Avenue @ 33.922625851930, - 118.138907253742**

Sidewalks , Surface : Cross Slope

**Finding**

Sidewalk cross slope is not compliant.

**On-Site Finding** 4.30 percent for 105.00 feet

**Recommendation**

Repave the sidewalk surface with the recommended cross slope.

Recommendation Up to 2.08 percent

**Costing Info (Estimated)**

Repave surface \$1,092



**Code Reference** ADA 206, 302, CA 11B-403.3

**Progress**

---

<b>Record Number</b>	352559	<b>Resolution</b>	None
<b>Progress</b>	Not_Started	<b>Priority</b>	Three
<b>Actual Date</b>		<b>Projected Date</b>	06/30/2021
<b>Actual Cost</b>	\$0.00	<b>Contractor</b>	
<b>Comments</b>	No Comments		
<b>Assignment</b>	None	<b>New Value</b>	0
<b>Designated Staff</b>			



**Donovan Street - Birchdale Avenue To Brookshire Avenue**

**Sidewalks - Exterior : Sidewalks**

**South Side @ 33.922545727574, -118.138755708933**

Sidewalks : 60X60 Turn Area

**Finding**

There is no 60X60 turn area at every 200 feet.

**On-Site Finding** Not Found

**Recommendation**

Provide a 60X60 turn every 200 feet on the sidewalk.

Recommendation See Recommendation

**Costing Info (Estimated)**

\$2,400



**Code Reference** ADA 206, 302

**Progress**

<b>Record Number</b>	352558	<b>Resolution</b>	None
<b>Progress</b>	Not_Started	<b>Priority</b>	Three
<b>Actual Date</b>		<b>Projected Date</b>	06/30/2021
<b>Actual Cost</b>	\$0.00	<b>Contractor</b>	
<b>Comments</b>	No Comments		
<b>Assignment</b>	None	<b>New Value</b>	0
<b>Designated Staff</b>			

**Donovan Street - Birchdale Avenue To Brookshire Avenue**



**Donovan Street - Birchdale Avenue To Brookshire Avenue**

**Birchdale Avenue To Brookshire Avenue  
Downey, CA 90242**

Date of Inspection  
2/5/2017

**\*Estimated Facility Total: \$16,114**

\*Estimated facility total is for estimating purposes only and does not represent total construction, repair totals or design fees.

Prepared By

**Disability Access Consultants**

(800) 743-7067

Prepared Using



## Accessibility Survey

---



## City of Downey Donovan Street - Birchdale Avenue To Lakewood Boulevard

Birchdale Avenue To Lakewood Boulevard  
Downey, CA 90242

Date of Inspection  
2/8/2017

Prepared By

**Disability Access Consultants**

(800) 743-7067

**Donovan Street - Birchdale Avenue To Lakewood Boulevard**

**Sidewalks - Exterior : Sidewalks , Hazards & Gratings**

---

**South Side**

**Tree West Of Lakewood Boulevard @ 33.921949243891, -118.138258159161**

Sidewalks , Hazards & Gratings : Overhead Obstruction Height

**Finding**

Overhead obstruction height is not compliant.

**On-Site Finding** 67.00 inches

**Recommendation**

Provide a compliant vertical clearance height.

Recommendation At least 80.00 inches

**Costing Info (Estimated)**

Unassigned



**Code Reference** ADA 206, 307.4, CA 11B-307.4

**Progress**

---

<b>Record Number</b>	356648	<b>Resolution</b>	None
<b>Progress</b>	Not_Started	<b>Priority</b>	Three
<b>Actual Date</b>		<b>Projected Date</b>	06/30/2021
<b>Actual Cost</b>	\$0.00	<b>Contractor</b>	
<b>Comments</b>	No Comments		
<b>Assignment</b>	None	<b>New Value</b>	0
<b>Designated Staff</b>			

## Donovan Street - Birchdale Avenue To Lakewood Boulevard

### Curb Ramps - Exterior : Curb Ramp

#### Northeast Corner Of Birchdale Avenue @ 33.922360996134, - 118.138694018126

Curb Ramp : No Detectable Warnings

#### Finding

The curb ramp does not provide a detectable warning surface which includes truncated domes.

**On-Site Finding** Not Found

#### Recommendation

Provide compliant detectable warnings to surface.

Recommendation See Recommendation

#### Costing Info (Estimated)

Provide detectable warning to surface \$248



**Code Reference** CA 11B-406.5.12

### Progress

<b>Record Number</b>	356635	<b>Resolution</b>	None
<b>Progress</b>	Not_Started	<b>Priority</b>	Four
<b>Actual Date</b>		<b>Projected Date</b>	06/30/2023
<b>Actual Cost</b>	\$0.00	<b>Contractor</b>	
<b>Comments</b>	No Comments	<b>New Value</b>	0
<b>Assignment</b>	None		
<b>Designated Staff</b>			

## Donovan Street - Birchdale Avenue To Lakewood Boulevard

### Curb Ramps - Exterior : Curb Ramp

#### Northeast Corner Of Birchdale Avenue @ 33.922360996134, - 118.138694018126

Curb Ramp : Curb Ramp Slope

#### Finding

The running slope is greater than allowed.

**On-Site Finding** 10.00 percent

#### Recommendation

Provide a compliant curb ramp.

Recommendation Up to 8.33 percent

#### Costing Info (Estimated)

Install curb ramp \$1,300



**Code Reference** ADA 406, 406.1, 405.2, CA 11B-406

#### Progress

<b>Record Number</b>	356636	<b>Resolution</b>	None
<b>Progress</b>	Not_Started	<b>Priority</b>	Four
<b>Actual Date</b>		<b>Projected Date</b>	06/30/2023
<b>Actual Cost</b>	\$0.00	<b>Contractor</b>	
<b>Comments</b>	No Comments	<b>New Value</b>	0
<b>Assignment</b>	None		
<b>Designated Staff</b>			

**Donovan Street - Birchdale Avenue To Lakewood Boulevard**

**Curb Ramps - Exterior : Curb Ramp , Landings and Transitions**

---

**Northeast Corner Of Birchdale Avenue @ 33.922360996134, -  
118.138694018126**

**Bottom Landing**

Curb Ramp , Landings and Transitions : Bottom Landing Of Diagonal  
Curb Ramp - Clear Space

**Finding**

There is less than the required clear space.

**On-Site Finding** 19.00 inches

**Recommendation**

Provide sufficient clear space at the bottom of the curb ramp that does not accumulate water.

Recommendation At least 48.00 inches

**Costing Info (Estimated)**

Provide compliant landing \$255



**Code Reference** ADA 406, 406.6, 406.1, 405.10

**Progress**

---

<b>Record Number</b>	356637	<b>Resolution</b>	None
<b>Progress</b>	Not_Started	<b>Priority</b>	Four
<b>Actual Date</b>		<b>Projected Date</b>	06/30/2023
<b>Actual Cost</b>	\$0.00	<b>Contractor</b>	
<b>Comments</b>	No Comments		
<b>Assignment</b>	None	<b>New Value</b>	0
<b>Designated Staff</b>			

**Donovan Street - Birchdale Avenue To Lakewood Boulevard**

**Curb Ramps - Exterior : Curb Ramp**

**Northeast Corner Of Birchdale Avenue @ 33.922360996134, - 118.138694018126**

**Bottom Landing**

Curb Ramp : Bottom Landing Slope

**Finding**

The bottom landing of the curb ramp is on the street, and the slope of the bottom landing is not compliant.

**On-Site Finding** 9.20 percent

**Recommendation**

Ensure the bottom landing slope is compliant and provides a smooth transition.

Recommendation Up to 5.00 percent

**Costing Info (Estimated)**

Repave landing \$1,260



**Code Reference** ADA 406, 406.2, CA 11B-406.5.8

**Progress**

<b>Record Number</b>	356638	<b>Resolution</b>	None
<b>Progress</b>	Not_Started	<b>Priority</b>	Four
<b>Actual Date</b>		<b>Projected Date</b>	06/30/2023
<b>Actual Cost</b>	\$0.00	<b>Contractor</b>	
<b>Comments</b>	No Comments	<b>New Value</b>	0
<b>Assignment</b>	None		
<b>Designated Staff</b>			



**Donovan Street - Birchdale Avenue To Lakewood Boulevard**

**Curb Ramps - Exterior : Curb Ramp , Landings and Transitions**

---

**Northeast Corner Of Birchdale Avenue @ 33.922360996134, - 118.138694018126**

**Bottom Landing**

Curb Ramp , Landings and Transitions : Landing Accumulates Water - Wet Conditions

**Finding**

The curb ramp landing accumulates water.

**On-Site Finding** Accumulates Water

**Recommendation**

Provide sufficient clear space at the bottom of the curb ramp that does not accumulate water.

Recommendation See Recommendation

**Costing Info (Estimated)**

Provide compliant landing \$255



**Code Reference** ADA 405, 406.1, 405.10

**Progress**

---

<b>Record Number</b>	356639	<b>Resolution</b>	None
<b>Progress</b>	Not_Started	<b>Priority</b>	Four
<b>Actual Date</b>		<b>Projected Date</b>	06/30/2023
<b>Actual Cost</b>	\$0.00	<b>Contractor</b>	
<b>Comments</b>	No Comments	<b>New Value</b>	0
<b>Assignment</b>	None		
<b>Designated Staff</b>			

**Donovan Street - Birchdale Avenue To Lakewood Boulevard**

**Curb Ramps - Exterior : Curb Ramp , Landings and Transitions**

**Northeast Corner Of Birchdale Avenue @ 33.922360996134, - 118.138694018126**

**Top Landing**

Curb Ramp , Landings and Transitions : Top Landing Slope

**Finding**

The slope at the top landing is greater than allowed.

**On-Site Finding** 2.80 percent

**Recommendation**

Provide a top landing surface that does not exceed the maximum slope and cross slope. Provide a sufficient maneuvering clearance that does not accumulate water.

Recommendation Up to 2.08 percent

**Costing Info (Estimated)**

Provide compliant landing \$1,260



**Code Reference** ADA 402, 406.4, 403.3, 406.1,CA 11B-406.5.3

**Progress**

<b>Record Number</b>	356640	<b>Resolution</b>	None
<b>Progress</b>	Not_Started	<b>Priority</b>	Four
<b>Actual Date</b>		<b>Projected Date</b>	06/30/2023
<b>Actual Cost</b>	\$0.00	<b>Contractor</b>	
<b>Comments</b>	No Comments	<b>New Value</b>	0
<b>Assignment</b>	None		
<b>Designated Staff</b>			

## Donovan Street - Birchdale Avenue To Lakewood Boulevard

### Curb Ramps - Exterior : Curb Ramp

#### **Southeast Corner Of Birchdale Avenue @ 33.922220778026, - 118.138793259859**

Curb Ramp : No Detectable Warnings

#### **Finding**

The curb ramp does not provide a detectable warning surface which includes truncated domes.

**On-Site Finding** Not Found

#### **Recommendation**

Provide compliant detectable warnings to surface.

Recommendation See Recommendation

#### **Costing Info (Estimated)**

Provide detectable warning to surface \$248



**Code Reference** CA 11B-406.5.12

### **Progress**

<b>Record Number</b>	356662	<b>Resolution</b>	None
<b>Progress</b>	Not_Started	<b>Priority</b>	Four
<b>Actual Date</b>		<b>Projected Date</b>	06/30/2023
<b>Actual Cost</b>	\$0.00	<b>Contractor</b>	
<b>Comments</b>	No Comments	<b>New Value</b>	0
<b>Assignment</b>	None		
<b>Designated Staff</b>			

## Donovan Street - Birchdale Avenue To Lakewood Boulevard

### Curb Ramps - Exterior : Curb Ramp

#### **Southeast Corner Of Birchdale Avenue @ 33.922220778026, - 118.138793259859**

Curb Ramp : Not Wholly Contained Within The Marked Crossing

#### **Finding**

The curb ramp is not wholly contained within the marked crossing.

**On-Site Finding** Not Found

#### **Recommendation**

Provide a marked crossing on the path of travel; make certain the curb ramp is wholly contained within the marked crossing.

Recommendation See Recommendation

#### **Costing Info (Estimated)**

Install crosswalk \$800



**Code Reference** ADA 406, 406.5

#### **Progress**

<b>Record Number</b>	356663	<b>Resolution</b>	None
<b>Progress</b>	Not_Started	<b>Priority</b>	Four
<b>Actual Date</b>		<b>Projected Date</b>	06/30/2023
<b>Actual Cost</b>	\$0.00	<b>Contractor</b>	
<b>Comments</b>	No Comments	<b>New Value</b>	0
<b>Assignment</b>	None		
<b>Designated Staff</b>			

## Donovan Street - Birchdale Avenue To Lakewood Boulevard

### Curb Ramps - Exterior : Curb Ramp

#### **Southeast Corner Of Birchdale Avenue @ 33.922220778026, - 118.138793259859**

Curb Ramp : Curb Ramp Slope

#### **Finding**

The running slope is greater than allowed.

**On-Site Finding** 9.80 percent

#### **Recommendation**

Provide a compliant curb ramp.

Recommendation Up to 8.33 percent

#### **Costing Info (Estimated)**

Install curb ramp \$1,300



**Code Reference** ADA 406, 406.1, 405.2, CA 11B-406

### **Progress**

<b>Record Number</b>	356664	<b>Resolution</b>	None
<b>Progress</b>	Not_Started	<b>Priority</b>	Four
<b>Actual Date</b>		<b>Projected Date</b>	06/30/2023
<b>Actual Cost</b>	\$0.00	<b>Contractor</b>	
<b>Comments</b>	No Comments		
<b>Assignment</b>	None	<b>New Value</b>	0
<b>Designated Staff</b>			

## Donovan Street - Birchdale Avenue To Lakewood Boulevard

### Curb Ramps - Exterior : Curb Ramp

#### **Southeast Corner Of Birchdale Avenue @ 33.922220778026, - 118.138793259859**

Curb Ramp : Side Flare Slope

#### **Finding**

The slope of the curb ramp side flare is greater than allowed.

**On-Site Finding** 10.10 percent

#### **Recommendation**

Provide curb ramp side flares with a compliant slope.

Recommendation Up to 10.00 percent

#### **Costing Info (Estimated)**

Install flared sides \$1,300



**Code Reference** ADA 406, 406.3, CA 11B-406.2.2

### **Progress**

<b>Record Number</b>	356665	<b>Resolution</b>	None
<b>Progress</b>	Not_Started	<b>Priority</b>	Four
<b>Actual Date</b>		<b>Projected Date</b>	06/30/2023
<b>Actual Cost</b>	\$0.00	<b>Contractor</b>	
<b>Comments</b>	No Comments		
<b>Assignment</b>	None	<b>New Value</b>	0
<b>Designated Staff</b>			

**Donovan Street - Birchdale Avenue To Lakewood Boulevard**

**Curb Ramps - Exterior : Curb Ramp , Landings and Transitions**

---

**Southeast Corner Of Birchdale Avenue @ 33.922220778026, - 118.138793259859**

**Bottom Landing**

Curb Ramp , Landings and Transitions : Bottom Landing Of Diagonal Curb Ramp - Clear Space

**Finding**

There is less than the required clear space.

**On-Site Finding** 22.00 inches

**Recommendation**

Provide sufficient clear space at the bottom of the curb ramp that does not accumulate water.

Recommendation At least 48.00 inches

**Costing Info (Estimated)**

Provide compliant landing \$255



**Code Reference** ADA 406, 406.6, 406.1, 405.10

**Progress**

---

<b>Record Number</b>	356666	<b>Resolution</b>	None
<b>Progress</b>	Not_Started	<b>Priority</b>	Four
<b>Actual Date</b>		<b>Projected Date</b>	06/30/2023
<b>Actual Cost</b>	\$0.00	<b>Contractor</b>	
<b>Comments</b>	No Comments		
<b>Assignment</b>	None	<b>New Value</b>	0
<b>Designated Staff</b>			

**Donovan Street - Birchdale Avenue To Lakewood Boulevard**

**Curb Ramps - Exterior : Curb Ramp**

**Southeast Corner Of Birchdale Avenue @ 33.922220778026, - 118.138793259859**

**Bottom Landing**

Curb Ramp : Bottom Landing Slope

**Finding**

The bottom landing of the curb ramp is on the street, and the slope of the bottom landing is not compliant.

**On-Site Finding** 13.30 percent

**Recommendation**

Ensure the bottom landing slope is compliant and provides a smooth transition.

Recommendation Up to 5.00 percent

**Costing Info (Estimated)**

Repave landing \$1,260



**Code Reference** ADA 406, 406.2, CA 11B-406.5.8

**Progress**

<b>Record Number</b>	356667	<b>Resolution</b>	None
<b>Progress</b>	Not_Started	<b>Priority</b>	Four
<b>Actual Date</b>		<b>Projected Date</b>	06/30/2023
<b>Actual Cost</b>	\$0.00	<b>Contractor</b>	
<b>Comments</b>	No Comments	<b>New Value</b>	0
<b>Assignment</b>	None		
<b>Designated Staff</b>			



**Donovan Street - Birchdale Avenue To Lakewood Boulevard**

**Curb Ramps - Exterior : Curb Ramp , Landings and Transitions**

---

**Southeast Corner Of Birchdale Avenue @ 33.922220778026, - 118.138793259859**

**Bottom Landing**

Curb Ramp , Landings and Transitions : Landing Accumulates Water - Wet Conditions

**Finding**

The curb ramp landing accumulates water.

**On-Site Finding** Accumulates Water

**Recommendation**

Provide sufficient clear space at the bottom of the curb ramp that does not accumulate water.

Recommendation See Recommendation

**Costing Info (Estimated)**

Provide compliant landing \$255



**Code Reference** ADA 405, 406.1, 405.10

**Progress**

---

<b>Record Number</b>	356668	<b>Resolution</b>	None
<b>Progress</b>	Not_Started	<b>Priority</b>	Four
<b>Actual Date</b>		<b>Projected Date</b>	06/30/2023
<b>Actual Cost</b>	\$0.00	<b>Contractor</b>	
<b>Comments</b>	No Comments		
<b>Assignment</b>	None	<b>New Value</b>	0
<b>Designated Staff</b>			

**Donovan Street - Birchdale Avenue To Lakewood Boulevard**

**Curb Ramps - Exterior : Curb Ramp , Landings and Transitions**

---

**Southeast Corner Of Birchdale Avenue @ 33.922220778026, - 118.138793259859**

**Top Landing**

Curb Ramp , Landings and Transitions : Top Landing Slope

**Finding**

The slope at the top landing is greater than allowed.

**On-Site Finding** 3.80 percent

**Recommendation**

Provide a top landing surface that does not exceed the maximum slope and cross slope. Provide a sufficient maneuvering clearance that does not accumulate water.

Recommendation Up to 2.08 percent

**Costing Info (Estimated)**

Provide compliant landing \$1,260



**Code Reference** ADA 402, 406.4, 403.3, 406.1,CA 11B-406.5.3

**Progress**

---

<b>Record Number</b>	356669	<b>Resolution</b>	None
<b>Progress</b>	Not_Started	<b>Priority</b>	Four
<b>Actual Date</b>		<b>Projected Date</b>	06/30/2023
<b>Actual Cost</b>	\$0.00	<b>Contractor</b>	
<b>Comments</b>	No Comments		
<b>Assignment</b>	None	<b>New Value</b>	0
<b>Designated Staff</b>			

**Donovan Street - Birchdale Avenue To Lakewood Boulevard**

**Sidewalks - Exterior : Sidewalks , Hazards & Gratings**

---

**North Side**

**Curb Northeast Corner Of Blodgett Avenue @ 33.921304903280, -118.136714547873**

Sidewalks , Hazards & Gratings : Curb is on Path of Travel

**Finding**

There is a curb on the designated path of travel.

**On-Site Finding** Not Compliant

**Recommendation**

Provide a compliant curb ramp.

Recommendation See Recommendation

**Costing Info (Estimated)**

Install curb ramp \$2,500



**Code Reference** ADA 402, 303, 406, 403.4, 303.4

**Progress**

---

<b>Record Number</b>	356660	<b>Resolution</b>	None
<b>Progress</b>	Not_Started	<b>Priority</b>	Four
<b>Actual Date</b>		<b>Projected Date</b>	06/30/2023
<b>Actual Cost</b>	\$0.00	<b>Contractor</b>	
<b>Comments</b>	No Comments	<b>New Value</b>	0
<b>Assignment</b>	None		
<b>Designated Staff</b>			

## Donovan Street - Birchdale Avenue To Lakewood Boulevard

### Sidewalks - Exterior : Sidewalks

---

#### North Side

**Marbel Avenue North Crossing @ 33.920949901794, -118.136061429977**

Sidewalks : Vehicular Traffic Slope

#### Finding

Slope at vehicular traffic is not compliant.

**On-Site Finding** 10.00 percent

#### Recommendation

Repave the surface to provide a compliant slope.

Recommendation Up to 5.00 percent

#### Costing Info (Estimated)

Repave surface \$1,092



#### Code Reference

#### Progress

---

<b>Record Number</b>	356661	<b>Resolution</b>	None
<b>Progress</b>	Not_Started	<b>Priority</b>	Four
<b>Actual Date</b>		<b>Projected Date</b>	06/30/2023
<b>Actual Cost</b>	\$0.00	<b>Contractor</b>	
<b>Comments</b>	No Comments	<b>New Value</b>	0
<b>Assignment</b>	None		
<b>Designated Staff</b>			

**Donovan Street - Birchdale Avenue To Lakewood Boulevard**

**Sidewalks - Exterior : Sidewalks**

---

**North Side**

**Sidewalk East Of Birchdale Avenue @ 33.921480734189, -118.137027025223**

Sidewalks : Missing Sidewalk

**Finding**

Section of sidewalk is missing and consists of dirt, grass or gravel.

**On-Site Finding** 65.00 feet


**Recommendation**

Provide a compliant sidewalk for the missing section.

Recommendation See Recommendation

**Costing Info (Estimated)**

\$1,260



**Code Reference** ADA 206, 302,CA 11B-302,CA 11B-206

**Progress**

---

<b>Record Number</b>	356659	<b>Resolution</b>	None
<b>Progress</b>	Not_Started	<b>Priority</b>	Four
<b>Actual Date</b>		<b>Projected Date</b>	06/30/2023
<b>Actual Cost</b>	\$0.00	<b>Contractor</b>	
<b>Comments</b>	No Comments	<b>New Value</b>	0
<b>Assignment</b>	None		
<b>Designated Staff</b>			

**Donovan Street - Birchdale Avenue To Lakewood Boulevard**

**Sidewalks - Exterior : Sidewalks**

---

**North Side**

**Sidewalk East Of Birchdale Avenue @ 33.921711094388, -118.137470930815**

Sidewalks : Missing Sidewalk

**Finding**

Section of sidewalk is missing and consists of dirt, grass or gravel.

**On-Site Finding** 101.00 feet

**Recommendation**

Provide a compliant sidewalk for the missing section.

Recommendation See Recommendation

**Costing Info (Estimated)**

\$1,260



**Code Reference** ADA 206, 302,CA 11B-302,CA 11B-206

**Progress**

---

<b>Record Number</b>	356657	<b>Resolution</b>	None
<b>Progress</b>	Not_Started	<b>Priority</b>	Four
<b>Actual Date</b>		<b>Projected Date</b>	06/30/2023
<b>Actual Cost</b>	\$0.00	<b>Contractor</b>	
<b>Comments</b>	No Comments	<b>New Value</b>	0
<b>Assignment</b>	None		
<b>Designated Staff</b>			

**Donovan Street - Birchdale Avenue To Lakewood Boulevard**

**Sidewalks - Exterior : Sidewalks**

---

**North Side**

**Sidewalk East Of Blodgett Avenue @ 33.921257050501, -118.136619329453**

Sidewalks : Missing Sidewalk

**Finding**

Section of sidewalk is missing and consists of dirt, grass or gravel.

**On-Site Finding** 84.00 feet

**Recommendation**

Provide a compliant sidewalk for the missing section.

Recommendation See Recommendation

**Costing Info (Estimated)**

\$1,260



**Code Reference** ADA 206, 302,CA 11B-302,CA 11B-206

**Progress**

---

<b>Record Number</b>	356658	<b>Resolution</b>	None
<b>Progress</b>	Not_Started	<b>Priority</b>	Four
<b>Actual Date</b>		<b>Projected Date</b>	06/30/2023
<b>Actual Cost</b>	\$0.00	<b>Contractor</b>	
<b>Comments</b>	No Comments	<b>New Value</b>	0
<b>Assignment</b>	None		
<b>Designated Staff</b>			

**Donovan Street - Birchdale Avenue To Lakewood Boulevard**

**Sidewalks - Exterior : Sidewalks**

---

**North Side**

**Sidewalk East Of Marbel Avenue @ 33.920737345337, -118.135602772236**

Sidewalks : Missing Sidewalk

**Finding**

Section of sidewalk is missing and consists of dirt, grass or gravel.

**On-Site Finding** 86.00 feet

**Recommendation**

Provide a compliant sidewalk for the missing section.

Recommendation See Recommendation

**Costing Info (Estimated)**

\$1,260



**Code Reference** ADA 206, 302,CA 11B-302,CA 11B-206

**Progress**

---

<b>Record Number</b>	356656	<b>Resolution</b>	None
<b>Progress</b>	Not_Started	<b>Priority</b>	Four
<b>Actual Date</b>		<b>Projected Date</b>	06/30/2023
<b>Actual Cost</b>	\$0.00	<b>Contractor</b>	
<b>Comments</b>	No Comments	<b>New Value</b>	0
<b>Assignment</b>	None		
<b>Designated Staff</b>			



**Donovan Street - Birchdale Avenue To Lakewood Boulevard**

**Sidewalks - Exterior : Sidewalks**

**North Side @ 33.922347642038, -118.138669878244**

Sidewalks : 60X60 Turn Area

**Finding**

There is no 60X60 turn area at every 200 feet.

**On-Site Finding** Not Found

**Recommendation**

Provide a 60X60 turn every 200 feet on the sidewalk.

Recommendation See Recommendation

**Costing Info (Estimated)**

\$2,400



**Code Reference** ADA 206, 302

**Progress**

<b>Record Number</b>	356655	<b>Resolution</b>	None
<b>Progress</b>	Not_Started	<b>Priority</b>	Four
<b>Actual Date</b>		<b>Projected Date</b>	06/30/2023
<b>Actual Cost</b>	\$0.00	<b>Contractor</b>	
<b>Comments</b>	No Comments		
<b>Assignment</b>	None	<b>New Value</b>	0
<b>Designated Staff</b>			

**Donovan Street - Birchdale Avenue To Lakewood Boulevard**

**Sidewalks - Exterior : Sidewalks , Change in Level**

---

**South Side**

**Change In Level West Of Lakewood Boulevard @ 33.920866437280, - 118.136214315891**

Sidewalks , Change in Level : Change in Level Non Beveled

**Finding**

There is a change in elevation greater than recommended value.

**On-Site Finding** 0.37 inches

**Recommendation**

Ensure that the change in elevation is within the recommended value.

Recommendation Up to 0.25 inches

**Costing Info (Estimated)**

Remove tripping hazards \$198



**Code Reference** ADA 206, 302

**Progress**

---

<b>Record Number</b>	356654	<b>Resolution</b>	None
<b>Progress</b>	Not_Started	<b>Priority</b>	Four
<b>Actual Date</b>		<b>Projected Date</b>	06/30/2023
<b>Actual Cost</b>	\$0.00	<b>Contractor</b>	
<b>Comments</b>	No Comments	<b>New Value</b>	0
<b>Assignment</b>	None		
<b>Designated Staff</b>			

**Donovan Street - Birchdale Avenue To Lakewood Boulevard**

**Sidewalks - Exterior : Sidewalks , Change in Level**

---

**South Side**

**Change In Level West Of Lakewood Boulevard @ 33.921003319040, - 118.136469125748**

Sidewalks , Change in Level : Change in Level Non Beveled

**Finding**

There is a change in elevation greater than recommended value.

**On-Site Finding** 0.75 inches

**Recommendation**

Ensure that the change in elevation is within the recommended value.

Recommendation Up to 0.25 inches

**Costing Info (Estimated)**

Remove tripping hazards \$198



**Code Reference** ADA 206, 302

**Progress**

---

<b>Record Number</b>	356651	<b>Resolution</b>	None
<b>Progress</b>	Not_Started	<b>Priority</b>	Four
<b>Actual Date</b>		<b>Projected Date</b>	06/30/2023
<b>Actual Cost</b>	\$0.00	<b>Contractor</b>	
<b>Comments</b>	No Comments		
<b>Assignment</b>	None	<b>New Value</b>	0
<b>Designated Staff</b>			

**Donovan Street - Birchdale Avenue To Lakewood Boulevard**

**Sidewalks - Exterior : Sidewalks , Change in Level**

---

**South Side**

**Change In Level West Of Lakewood Boulevard @ 33.921388367364, - 118.137201368809**

Sidewalks , Change in Level : Change in Level Non Beveled

**Finding**

There is a change in elevation greater than recommended value.

**On-Site Finding** 1.50 inches

**Recommendation**

Ensure that the change in elevation is within the recommended value.

Recommendation Up to 0.25 inches

**Costing Info (Estimated)**

Remove tripping hazards \$198



**Code Reference** ADA 206, 302

**Progress**

---

<b>Record Number</b>	356653	<b>Resolution</b>	None
<b>Progress</b>	Not_Started	<b>Priority</b>	Four
<b>Actual Date</b>		<b>Projected Date</b>	06/30/2023
<b>Actual Cost</b>	\$0.00	<b>Contractor</b>	
<b>Comments</b>	No Comments	<b>New Value</b>	0
<b>Assignment</b>	None		
<b>Designated Staff</b>			

**Donovan Street - Birchdale Avenue To Lakewood Boulevard**

**Sidewalks - Exterior : Sidewalks , Change in Level**

---

**South Side**

**Change In Level West Of Lakewood Boulevard @ 33.921398383049, - 118.137224167585**

Sidewalks , Change in Level : Change in Level Non Beveled

**Finding**

There is a change in elevation greater than recommended value.

**On-Site Finding** 1.75 inches

**Recommendation**

Ensure that the change in elevation is within the recommended value.

Recommendation Up to 0.25 inches

**Costing Info (Estimated)**

Remove tripping hazards \$198



**Code Reference** ADA 206, 302

**Progress**

---

<b>Record Number</b>	356652	<b>Resolution</b>	None
<b>Progress</b>	Not_Started	<b>Priority</b>	Four
<b>Actual Date</b>		<b>Projected Date</b>	06/30/2023
<b>Actual Cost</b>	\$0.00	<b>Contractor</b>	
<b>Comments</b>	No Comments		
<b>Assignment</b>	None	<b>New Value</b>	0
<b>Designated Staff</b>			

**Donovan Street - Birchdale Avenue To Lakewood Boulevard**

**Sidewalks - Exterior : Sidewalks , Change in Level**

---

**South Side**

**Change In Level West Of Lakewood Boulevard @ 33.921712207238, - 118.137808889151**

Sidewalks , Change in Level : Change in Level Non Beveled

**Finding**

There is a change in elevation greater than recommended value.

**On-Site Finding** 0.75 inches

**Recommendation**

Ensure that the change in elevation is within the recommended value.

Recommendation Up to 0.25 inches

**Costing Info (Estimated)**

Remove tripping hazards \$198



**Code Reference** ADA 206, 302

**Progress**

---

<b>Record Number</b>	356650	<b>Resolution</b>	None
<b>Progress</b>	Not_Started	<b>Priority</b>	Four
<b>Actual Date</b>		<b>Projected Date</b>	06/30/2023
<b>Actual Cost</b>	\$0.00	<b>Contractor</b>	
<b>Comments</b>	No Comments		
<b>Assignment</b>	None	<b>New Value</b>	0
<b>Designated Staff</b>			

## Donovan Street - Birchdale Avenue To Lakewood Boulevard

### Sidewalks - Exterior : Sidewalks

---

#### South Side

#### Sidewalk West Of Lakewood Boulevard @ 33.920530352676, -118.135424405336

Sidewalks : Missing Sidewalk

#### Finding

Section of sidewalk is missing and consists of dirt, grass or gravel.

**On-Site Finding** 154.00 feet

#### Recommendation

Provide a compliant sidewalk for the missing section.

Recommendation See Recommendation

#### Costing Info (Estimated)

\$1,260



**Code Reference** ADA 206, 302,CA 11B-302,CA 11B-206

### Progress

---

<b>Record Number</b>	356646	<b>Resolution</b>	None
<b>Progress</b>	Not_Started	<b>Priority</b>	Four
<b>Actual Date</b>		<b>Projected Date</b>	06/30/2023
<b>Actual Cost</b>	\$0.00	<b>Contractor</b>	
<b>Comments</b>	No Comments	<b>New Value</b>	0
<b>Assignment</b>	None		
<b>Designated Staff</b>			

**Donovan Street - Birchdale Avenue To Lakewood Boulevard**

**Sidewalks - Exterior : Sidewalks , Surface**

---

**South Side**

**Sidewalk West Of Lakewood Boulevard @ 33.920809681363, -118.136111050844**

Sidewalks , Surface : Cross Slope

**Finding**

Sidewalk cross slope is not compliant.

**On-Site Finding** 5.70 percent for 111.00 feet

**Recommendation**

Repave the sidewalk surface with the recommended cross slope.

Recommendation Up to 2.08 percent

**Costing Info (Estimated)**

Repave surface \$1,092



**Code Reference** ADA 206, 302, CA 11B-403.3

**Progress**

---

<b>Record Number</b>	356642	<b>Resolution</b>	None
<b>Progress</b>	Not_Started	<b>Priority</b>	Four
<b>Actual Date</b>		<b>Projected Date</b>	06/30/2023
<b>Actual Cost</b>	\$0.00	<b>Contractor</b>	
<b>Comments</b>	No Comments	<b>New Value</b>	0
<b>Assignment</b>	None		
<b>Designated Staff</b>			



## Donovan Street - Birchdale Avenue To Lakewood Boulevard

### Sidewalks - Exterior : Sidewalks

---

#### South Side

#### Sidewalk West Of Lakewood Boulevard @ 33.921040043377, -118.136536180973

Sidewalks : Missing Sidewalk

#### Finding

Section of sidewalk is missing and consists of dirt, grass or gravel.

**On-Site Finding** 217.00 feet

#### Recommendation

Provide a compliant sidewalk for the missing section.

Recommendation See Recommendation

#### Costing Info (Estimated)

\$1,260



**Code Reference** ADA 206, 302,CA 11B-302,CA 11B-206

### Progress

---

<b>Record Number</b>	356647	<b>Resolution</b>	None
<b>Progress</b>	Not_Started	<b>Priority</b>	Four
<b>Actual Date</b>		<b>Projected Date</b>	06/30/2023
<b>Actual Cost</b>	\$0.00	<b>Contractor</b>	
<b>Comments</b>	No Comments	<b>New Value</b>	0
<b>Assignment</b>	None		
<b>Designated Staff</b>			

**Donovan Street - Birchdale Avenue To Lakewood Boulevard**

**Sidewalks - Exterior : Sidewalks**

---

**South Side**

**Sidewalk West Of Lakewood Boulevard @ 33.921446235748, -118.137315362692**

Sidewalks : Width

**Finding**

Sidewalk does not have enough width.

**On-Site Finding** 47.00 inches for 517.00 feet

**Recommendation**

Widen the sidewalk to the recommended value.

Recommendation At least 48.00 inches

**Costing Info (Estimated)**

\$1,260



**Code Reference** ADA 206, 302,CA 11B-403.5.1

Notes : Has 4 Openings

**Progress**

---

<b>Record Number</b>	356643	<b>Resolution</b>	None
<b>Progress</b>	Not_Started	<b>Priority</b>	Four
<b>Actual Date</b>		<b>Projected Date</b>	06/30/2023
<b>Actual Cost</b>	\$0.00	<b>Contractor</b>	
<b>Comments</b>	No Comments		
<b>Assignment</b>	None	<b>New Value</b>	0
<b>Designated Staff</b>			

**Donovan Street - Birchdale Avenue To Lakewood Boulevard**

**Sidewalks - Exterior : Sidewalks , Surface**

---

**South Side**

**Sidewalk West Of Lakewood Boulevard @ 33.921446235748, -118.137315362692**

Sidewalks , Surface : Cross Slope

**Finding**

Sidewalk cross slope is not compliant.

**On-Site Finding** 3.70 percent for 288.00 feet

**Recommendation**

Repave the sidewalk surface with the recommended cross slope.

Recommendation Up to 2.08 percent

**Costing Info (Estimated)**

Repave surface \$1,092



**Code Reference** ADA 206, 302,CA 11B-403.3

Notes : Has 4 Openings

**Progress**

---

<b>Record Number</b>	356644	<b>Resolution</b>	None
<b>Progress</b>	Not_Started	<b>Priority</b>	Four
<b>Actual Date</b>		<b>Projected Date</b>	06/30/2023
<b>Actual Cost</b>	\$0.00	<b>Contractor</b>	
<b>Comments</b>	No Comments		
<b>Assignment</b>	None	<b>New Value</b>	0
<b>Designated Staff</b>			

**Donovan Street - Birchdale Avenue To Lakewood Boulevard**

**Sidewalks - Exterior : Sidewalks**

---

**South Side**

**Sidewalk West Of Lakewood Boulevard @ 33.921446235748, -118.137315362692**

Sidewalks : Opening

**Finding**

Ground surface has an opening that is not compliant.

**On-Site Finding** Not Compliant

**Recommendation**

Make sure that the surface opening does not allow passage of a sphere more than 1/2 inch in diameter.

Recommendation See Recommendation

**Costing Info (Estimated)**

Unassigned



**Code Reference** ADA 302

Notes : Has 4 Openings

**Progress**

---

<b>Record Number</b>	356645	<b>Resolution</b>	None
<b>Progress</b>	Not_Started	<b>Priority</b>	Four
<b>Actual Date</b>		<b>Projected Date</b>	06/30/2023
<b>Actual Cost</b>	\$0.00	<b>Contractor</b>	
<b>Comments</b>	No Comments		
<b>Assignment</b>	None	<b>New Value</b>	0
<b>Designated Staff</b>			

**Donovan Street - Birchdale Avenue To Lakewood Boulevard**

**Sidewalks - Exterior : Sidewalks , Hazards & Gratings**

---

**South Side**

**Southwest Corner Of Lakewood Boulevard @ 33.920471370804, -118.135482072830**

Sidewalks , Hazards & Gratings : Curb is on Path of Travel

**Finding**

There is a curb on the designated path of travel.

**On-Site Finding** Not Compliant

**Recommendation**

Provide a compliant curb ramp.

Recommendation See Recommendation

**Costing Info (Estimated)**

Install curb ramp \$2,500



**Code Reference** ADA 402, 303, 406, 403.4, 303.4

**Progress**

---

<b>Record Number</b>	356649	<b>Resolution</b>	None
<b>Progress</b>	Not_Started	<b>Priority</b>	Four
<b>Actual Date</b>		<b>Projected Date</b>	06/30/2023
<b>Actual Cost</b>	\$0.00	<b>Contractor</b>	
<b>Comments</b>	No Comments	<b>New Value</b>	0
<b>Assignment</b>	None		
<b>Designated Staff</b>			

**Donovan Street - Birchdale Avenue To Lakewood Boulevard**

**Sidewalks - Exterior : Sidewalks**

**South Side @ 33.920471370804, -118.135482072830**

Sidewalks : 60X60 Turn Area

**Finding**

There is no 60X60 turn area at every 200 feet.

**On-Site Finding** Not Found

**Recommendation**

Provide a 60X60 turn every 200 feet on the sidewalk.

Recommendation See Recommendation

**Costing Info (Estimated)**

\$2,400



**Code Reference** ADA 206, 302

**Progress**

<b>Record Number</b>	356641	<b>Resolution</b>	None
<b>Progress</b>	Not_Started	<b>Priority</b>	Four
<b>Actual Date</b>		<b>Projected Date</b>	06/30/2023
<b>Actual Cost</b>	\$0.00	<b>Contractor</b>	
<b>Comments</b>	No Comments		
<b>Assignment</b>	None	<b>New Value</b>	0
<b>Designated Staff</b>			

**Donovan Street - Birchdale Avenue To Lakewood Boulevard**



**Donovan Street - Birchdale Avenue To Lakewood Boulevard**

**Birchdale Avenue To Lakewood Boulevard  
Downey, CA 90242**

Date of Inspection  
2/8/2017

**\*Estimated Facility Total: \$34,142**

\*Estimated facility total is for estimating purposes only and does not represent total construction, repair totals or design fees.

Prepared By

**Disability Access Consultants**

(800) 743-7067

Prepared Using



## Accessibility Survey

---



## City of Downey Donovan Street - Downey Avenue To Brookshire Avenue

Downey Avenue To Brookshire Avenue  
Downey, CA 90242

Date of Inspection  
2/1/2017

Prepared By

**Disability Access Consultants**

(800) 743-7067



## Donovan Street - Downey Avenue To Brookshire Avenue

### Sidewalks - Exterior : Sidewalks , Change in Level

---

#### South Side

#### Change In Level West Of Brookshire Avenue @ 33.923972374966, - 118.141594827175

Sidewalks , Change in Level : Change in Level Non Beveled

#### Finding

There is a change in elevation greater than recommended value.

**On-Site Finding** 0.75 inches

#### Recommendation

Ensure that the change in elevation is within the recommended value.

Recommendation Up to 0.25 inches

#### Costing Info (Estimated)

Remove tripping hazards \$198



**Code Reference** ADA 206, 302

#### Progress

---

<b>Record Number</b>	349061	<b>Resolution</b>	None
<b>Progress</b>	Not_Started	<b>Priority</b>	Two
<b>Actual Date</b>		<b>Projected Date</b>	06/30/2021
<b>Actual Cost</b>	\$0.00	<b>Contractor</b>	
<b>Comments</b>	No Comments	<b>New Value</b>	0
<b>Assignment</b>	None		
<b>Designated Staff</b>			

## Donovan Street - Downey Avenue To Brookshire Avenue

### Sidewalks - Exterior : Sidewalks , Change in Level

---

#### South Side

#### Change In Level West Of Brookshire Avenue @ 33.923986841627, - 118.141631036997

Sidewalks , Change in Level : Change in Level Non Beveled

#### Finding

There is a change in elevation greater than recommended value.

**On-Site Finding** 0.87 inches

#### Recommendation

Ensure that the change in elevation is within the recommended value.

Recommendation Up to 0.25 inches

#### Costing Info (Estimated)

Remove tripping hazards \$198



**Code Reference** ADA 206, 302

#### Progress

---

<b>Record Number</b>	349063	<b>Resolution</b>	None
<b>Progress</b>	Not_Started	<b>Priority</b>	Two
<b>Actual Date</b>		<b>Projected Date</b>	06/30/2021
<b>Actual Cost</b>	\$0.00	<b>Contractor</b>	
<b>Comments</b>	No Comments	<b>New Value</b>	0
<b>Assignment</b>	None		
<b>Designated Staff</b>			

## Donovan Street - Downey Avenue To Brookshire Avenue

### Sidewalks - Exterior : Sidewalks , Change in Level

---

#### South Side

#### Change In Level West Of Brookshire Avenue @ 33.924006872384, - 118.141669929028

Sidewalks , Change in Level : Change in Level Non Beveled

#### Finding

There is a change in elevation greater than recommended value.

**On-Site Finding** 0.50 inches

#### Recommendation

Ensure that the change in elevation is within the recommended value.

Recommendation Up to 0.25 inches

#### Costing Info (Estimated)

Remove tripping hazards \$198



**Code Reference** ADA 206, 302

#### Progress

---

<b>Record Number</b>	349056	<b>Resolution</b>	None
<b>Progress</b>	Not_Started	<b>Priority</b>	Two
<b>Actual Date</b>		<b>Projected Date</b>	06/30/2021
<b>Actual Cost</b>	\$0.00	<b>Contractor</b>	
<b>Comments</b>	No Comments	<b>New Value</b>	0
<b>Assignment</b>	None		
<b>Designated Staff</b>			

## Donovan Street - Downey Avenue To Brookshire Avenue

### Sidewalks - Exterior : Sidewalks , Change in Level

---

#### South Side

#### Change In Level West Of Brookshire Avenue @ 33.924190487439, - 118.142053484917

Sidewalks , Change in Level : Change in Level Non Beveled

#### Finding

There is a change in elevation greater than recommended value.

**On-Site Finding** 0.75 inches

#### Recommendation

Ensure that the change in elevation is within the recommended value.

Recommendation Up to 0.25 inches

#### Costing Info (Estimated)

Remove tripping hazards \$198



**Code Reference** ADA 206, 302

#### Progress

---

<b>Record Number</b>	349062	<b>Resolution</b>	None
<b>Progress</b>	Not_Started	<b>Priority</b>	Two
<b>Actual Date</b>		<b>Projected Date</b>	06/30/2021
<b>Actual Cost</b>	\$0.00	<b>Contractor</b>	
<b>Comments</b>	No Comments	<b>New Value</b>	0
<b>Assignment</b>	None		
<b>Designated Staff</b>			

## Donovan Street - Downey Avenue To Brookshire Avenue

### Sidewalks - Exterior : Sidewalks , Change in Level

---

#### South Side

#### Change In Level West Of Brookshire Avenue @ 33.924261707717, - 118.142183572054

Sidewalks , Change in Level : Change in Level Non Beveled

#### Finding

There is a change in elevation greater than recommended value.

**On-Site Finding** 0.75 inches

#### Recommendation

Ensure that the change in elevation is within the recommended value.

Recommendation Up to 0.25 inches

#### Costing Info (Estimated)

Remove tripping hazards \$198



**Code Reference** ADA 206, 302

#### Progress

---

<b>Record Number</b>	349058	<b>Resolution</b>	None
<b>Progress</b>	Not_Started	<b>Priority</b>	Two
<b>Actual Date</b>		<b>Projected Date</b>	06/30/2021
<b>Actual Cost</b>	\$0.00	<b>Contractor</b>	
<b>Comments</b>	No Comments		
<b>Assignment</b>	None	<b>New Value</b>	0
<b>Designated Staff</b>			

**Donovan Street - Downey Avenue To Brookshire Avenue**

**Sidewalks - Exterior : Sidewalks , Change in Level**

---

**South Side**

**Change In Level West Of Brookshire Avenue @ 33.924261707717, - 118.142183572054**

Sidewalks , Change in Level : Change in Level Non Beveled

**Finding**

There is a change in elevation greater than recommended value.

**On-Site Finding** 0.75 inches


**Recommendation**

Ensure that the change in elevation is within the recommended value.

Recommendation Up to 0.25 inches

**Costing Info (Estimated)**

Remove tripping hazards \$198



**Code Reference** ADA 206, 302

**Progress**

---

<b>Record Number</b>	349064	<b>Resolution</b>	None
<b>Progress</b>	Not_Started	<b>Priority</b>	Two
<b>Actual Date</b>		<b>Projected Date</b>	06/30/2021
<b>Actual Cost</b>	\$0.00	<b>Contractor</b>	
<b>Comments</b>	No Comments	<b>New Value</b>	0
<b>Assignment</b>	None		
<b>Designated Staff</b>			

## Donovan Street - Downey Avenue To Brookshire Avenue

### Sidewalks - Exterior : Sidewalks , Change in Level

---

#### South Side

#### Change In Level West Of Brookshire Avenue @ 33.924345168905, - 118.142394125462

Sidewalks , Change in Level : Change in Level Non Beveled

#### Finding

There is a change in elevation greater than recommended value.

**On-Site Finding** 0.62 inches

#### Recommendation

Ensure that the change in elevation is within the recommended value.

Recommendation Up to 0.25 inches

#### Costing Info (Estimated)

Remove tripping hazards \$198



**Code Reference** ADA 206, 302

#### Progress

---

<b>Record Number</b>	349065	<b>Resolution</b>	None
<b>Progress</b>	Not_Started	<b>Priority</b>	Two
<b>Actual Date</b>		<b>Projected Date</b>	06/30/2021
<b>Actual Cost</b>	\$0.00	<b>Contractor</b>	
<b>Comments</b>	No Comments	<b>New Value</b>	0
<b>Assignment</b>	None		
<b>Designated Staff</b>			

**Donovan Street - Downey Avenue To Brookshire Avenue**

**Sidewalks - Exterior : Sidewalks , Change in Level**

---

**South Side**

**Change In Level West Of Glynn Avenue @ 33.924798083524, -118.143165260553**

Sidewalks , Change in Level : Change in Level Non Beveled

**Finding**

There is a change in elevation greater than recommended value.

**On-Site Finding** 0.50 inches

**Recommendation**

Ensure that the change in elevation is within the recommended value.

Recommendation Up to 0.25 inches

**Costing Info (Estimated)**

Remove tripping hazards \$198



**Code Reference** ADA 206, 302

**Progress**

---

<b>Record Number</b>	349057	<b>Resolution</b>	None
<b>Progress</b>	Not_Started	<b>Priority</b>	Two
<b>Actual Date</b>		<b>Projected Date</b>	06/30/2021
<b>Actual Cost</b>	\$0.00	<b>Contractor</b>	
<b>Comments</b>	No Comments	<b>New Value</b>	0
<b>Assignment</b>	None		
<b>Designated Staff</b>			



## Donovan Street - Downey Avenue To Brookshire Avenue

### Sidewalks - Exterior : Sidewalks

---

#### North Side

#### Sidewalk East Of Glynn Avenue @ 33.923992405727, -118.141295760870

Sidewalks : Missing Sidewalk

#### Finding

Section of sidewalk is missing and consists of dirt, grass or gravel.

**On-Site Finding** 196.00 feet

#### Recommendation

Provide a compliant sidewalk for the missing section.

Recommendation See Recommendation

#### Costing Info (Estimated)

\$1,260



**Code Reference** ADA 206, 302,CA 11B-302,CA 11B-206

### Progress

---

<b>Record Number</b>	349067	<b>Resolution</b>	None
<b>Progress</b>	Not_Started	<b>Priority</b>	Three
<b>Actual Date</b>		<b>Projected Date</b>	06/30/2021
<b>Actual Cost</b>	\$0.00	<b>Contractor</b>	
<b>Comments</b>	No Comments	<b>New Value</b>	0
<b>Assignment</b>	None		
<b>Designated Staff</b>			

## Donovan Street - Downey Avenue To Brookshire Avenue

### Sidewalks - Exterior : Sidewalks

---

#### North Side

#### Sidewalk East Of Glynn Avenue @ 33.924342943274, -118.141983747482

Sidewalks : Missing Sidewalk

#### Finding

Section of sidewalk is missing and consists of dirt, grass or gravel.

**On-Site Finding** 54.00 feet


#### Recommendation

Provide a compliant sidewalk for the missing section.

Recommendation See Recommendation

#### Costing Info (Estimated)

\$1,260



**Code Reference** ADA 206, 302,CA 11B-302,CA 11B-206

### Progress

---

<b>Record Number</b>	349069	<b>Resolution</b>	None
<b>Progress</b>	Not_Started	<b>Priority</b>	Three
<b>Actual Date</b>		<b>Projected Date</b>	06/30/2021
<b>Actual Cost</b>	\$0.00	<b>Contractor</b>	
<b>Comments</b>	No Comments	<b>New Value</b>	0
<b>Assignment</b>	None		
<b>Designated Staff</b>			

**Donovan Street - Downey Avenue To Brookshire Avenue**

**Sidewalks - Exterior : Sidewalks**

---

**North Side**

**Sidewalk East Of Glynn Avenue @ 33.924438645338, -118.142180889845**

Sidewalks : Opening

**Finding**

Ground surface has an opening that is not compliant.

**On-Site Finding** Not Compliant

**Recommendation**

Make sure that the surface opening does not allow passage of a sphere more than 1/2 inch in diameter.

Recommendation See Recommendation

**Costing Info (Estimated)**

Unassigned



**Code Reference** ADA 302

Notes : 5 Openings Within 30 Feet

**Progress**

---

<b>Record Number</b>	349068	<b>Resolution</b>	None
<b>Progress</b>	Not_Started	<b>Priority</b>	Three
<b>Actual Date</b>		<b>Projected Date</b>	06/30/2021
<b>Actual Cost</b>	\$0.00	<b>Contractor</b>	
<b>Comments</b>	No Comments		
<b>Assignment</b>	None	<b>New Value</b>	0
<b>Designated Staff</b>			

**Donovan Street - Downey Avenue To Brookshire Avenue**

**Sidewalks - Exterior : Sidewalks , Hazards & Gratings**

---

**North Side**

**Tree West Of Downey Avenue @ 33.925062931743, -118.143308758736**

Sidewalks , Hazards & Gratings : Overhead Obstruction Height

**Finding**

Overhead obstruction height is not compliant.

**On-Site Finding** 44.00 inches

**Recommendation**

Provide a compliant vertical clearance height.

Recommendation At least 80.00 inches

**Costing Info (Estimated)**

Unassigned



**Code Reference** ADA 206, 307.4,CA 11B-307.4

**Progress**

---

<b>Record Number</b>	349070	<b>Resolution</b>	None
<b>Progress</b>	Not_Started	<b>Priority</b>	Three
<b>Actual Date</b>		<b>Projected Date</b>	06/30/2021
<b>Actual Cost</b>	\$0.00	<b>Contractor</b>	
<b>Comments</b>	No Comments		
<b>Assignment</b>	None	<b>New Value</b>	0
<b>Designated Staff</b>			

**Donovan Street - Downey Avenue To Brookshire Avenue**

**Sidewalks - Exterior : Sidewalks , Hazards & Gratings**

---

**North Side**

**Tree West Of Downey Avenue @ 33.925069608579, -118.143332898617**

Sidewalks , Hazards & Gratings : Overhead Obstruction Height

**Finding**

Overhead obstruction height is not compliant.

**On-Site Finding** 70.00 inches

**Recommendation**

Provide a compliant vertical clearance height.

Recommendation At least 80.00 inches

**Costing Info (Estimated)**

Unassigned



**Code Reference** ADA 206, 307.4,CA 11B-307.4

**Progress**

---

<b>Record Number</b>	349071	<b>Resolution</b>	None
<b>Progress</b>	Not_Started	<b>Priority</b>	Three
<b>Actual Date</b>		<b>Projected Date</b>	06/30/2021
<b>Actual Cost</b>	\$0.00	<b>Contractor</b>	
<b>Comments</b>	No Comments		
<b>Assignment</b>	None	<b>New Value</b>	0
<b>Designated Staff</b>			

**Donovan Street - Downey Avenue To Brookshire Avenue**

**Sidewalks - Exterior : Sidewalks**

**North Side @ 33.925282154226, -118.143694996834**

Sidewalks : 60X60 Turn Area

**Finding**

There is no 60X60 turn area at every 200 feet.

**On-Site Finding** Not Found

**Recommendation**

Provide a 60X60 turn every 200 feet on the sidewalk.

Recommendation See Recommendation

**Costing Info (Estimated)**

\$2,400



**Code Reference** ADA 206, 302

**Progress**

<b>Record Number</b>	349066	<b>Resolution</b>	None
<b>Progress</b>	Not_Started	<b>Priority</b>	Three
<b>Actual Date</b>		<b>Projected Date</b>	06/30/2021
<b>Actual Cost</b>	\$0.00	<b>Contractor</b>	
<b>Comments</b>	No Comments		
<b>Assignment</b>	None	<b>New Value</b>	0
<b>Designated Staff</b>			

**Donovan Street - Downey Avenue To Brookshire Avenue**

**Sidewalks - Exterior : Sidewalks , Hazards & Gratings**

---

**South Side**

**Bush West Of Glynn Avenue @ 33.924860400826, -118.143294006586**

Sidewalks , Hazards & Gratings : Sidewalk Width at Obstruction

**Finding**

Sidewalk width at the obstruction is not compliant.

**On-Site Finding** 29.00 inches

**Recommendation**

Sidewalk width at the obstruction shall have the recommended value.

Recommendation At least 48.00 inches

**Costing Info (Estimated)**

\$1,260



**Code Reference** ADA 206, 302, 403.5.1, CA 11B-403.5

**Progress**

---

<b>Record Number</b>	349060	<b>Resolution</b>	None
<b>Progress</b>	Not_Started	<b>Priority</b>	Three
<b>Actual Date</b>		<b>Projected Date</b>	06/30/2021
<b>Actual Cost</b>	\$0.00	<b>Contractor</b>	
<b>Comments</b>	No Comments	<b>New Value</b>	0
<b>Assignment</b>	None		
<b>Designated Staff</b>			

## Donovan Street - Downey Avenue To Brookshire Avenue

### Sidewalks - Exterior : Sidewalks , Change in Level

---

#### South Side

#### Change In Level West Of Brookshire Avenue @ 33.923941215996, - 118.141541182995

Sidewalks , Change in Level : Change in Level Non Beveled

#### Finding

There is a change in elevation greater than recommended value.

**On-Site Finding** 0.37 inches

#### Recommendation

Ensure that the change in elevation is within the recommended value.

Recommendation Up to 0.25 inches

#### Costing Info (Estimated)

Remove tripping hazards \$198



**Code Reference** ADA 206, 302

#### Progress

---

<b>Record Number</b>	349059	<b>Resolution</b>	None
<b>Progress</b>	Not_Started	<b>Priority</b>	Three
<b>Actual Date</b>		<b>Projected Date</b>	12/31/2022
<b>Actual Cost</b>	\$0.00	<b>Contractor</b>	
<b>Comments</b>	No Comments	<b>New Value</b>	0
<b>Assignment</b>	None		
<b>Designated Staff</b>			



## Donovan Street - Downey Avenue To Brookshire Avenue

### Sidewalks - Exterior : Sidewalks , Surface

---

#### South Side

#### Sidewalk West Of Brookshire Avenue @ 33.923907831373, -118.141475468874

Sidewalks , Surface : Cross Slope

#### Finding

Sidewalk cross slope is not compliant.

**On-Site Finding** 5.30 percent for 44.00 feet

#### Recommendation

Repave the sidewalk surface with the recommended cross slope.

Recommendation Up to 2.08 percent

#### Costing Info (Estimated)

Repave surface \$1,092



**Code Reference** ADA 206, 302, CA 11B-403.3

#### Progress

---

<b>Record Number</b>	349055	<b>Resolution</b>	None
<b>Progress</b>	Not_Started	<b>Priority</b>	Three
<b>Actual Date</b>		<b>Projected Date</b>	06/30/2021
<b>Actual Cost</b>	\$0.00	<b>Contractor</b>	
<b>Comments</b>	No Comments	<b>New Value</b>	0
<b>Assignment</b>	None		
<b>Designated Staff</b>			

**Donovan Street - Downey Avenue To Brookshire Avenue**

**Sidewalks - Exterior : Sidewalks**

---

**South Side**

**Sidewalk West Of Brookshire Avenue @ 33.924174907995, -118.142009228468**

Sidewalks : Opening

**Finding**

Ground surface has an opening that is not compliant.

**On-Site Finding** Not Compliant

**Recommendation**

Make sure that the surface opening does not allow passage of a sphere more than 1/2 inch in diameter.

Recommendation See Recommendation

**Costing Info (Estimated)**

Unassigned



**Code Reference** ADA 302

**Progress**

---

<b>Record Number</b>	349053	<b>Resolution</b>	None
<b>Progress</b>	Not_Started	<b>Priority</b>	Three
<b>Actual Date</b>		<b>Projected Date</b>	06/30/2021
<b>Actual Cost</b>	\$0.00	<b>Contractor</b>	
<b>Comments</b>	No Comments		
<b>Assignment</b>	None	<b>New Value</b>	0
<b>Designated Staff</b>			

## Donovan Street - Downey Avenue To Brookshire Avenue

### Sidewalks - Exterior : Sidewalks , Surface

---

#### South Side

#### Sidewalk West Of Brookshire Avenue @ 33.924243902653, -118.142152726650

Sidewalks , Surface : Cross Slope

#### Finding

Sidewalk cross slope is not compliant.

**On-Site Finding** 5.30 percent for 70.00 feet

#### Recommendation

Repave the sidewalk surface with the recommended cross slope.

Recommendation Up to 2.08 percent

#### Costing Info (Estimated)

Repave surface \$1,092



**Code Reference** ADA 206, 302, CA 11B-403.3

#### Progress

---

<b>Record Number</b>	349054	<b>Resolution</b>	None
<b>Progress</b>	Not_Started	<b>Priority</b>	Three
<b>Actual Date</b>		<b>Projected Date</b>	06/30/2021
<b>Actual Cost</b>	\$0.00	<b>Contractor</b>	
<b>Comments</b>	No Comments	<b>New Value</b>	0
<b>Assignment</b>	None		
<b>Designated Staff</b>			

**Donovan Street - Downey Avenue To Brookshire Avenue**

**Sidewalks - Exterior : Sidewalks**

**South Side @ 33.923583999845, -118.140829056501**

Sidewalks : 60X60 Turn Area

**Finding**

There is no 60X60 turn area at every 200 feet.

**On-Site Finding** Not Found

**Recommendation**

Provide a 60X60 turn every 200 feet on the sidewalk.

Recommendation See Recommendation

**Costing Info (Estimated)**

\$2,400



**Code Reference** ADA 206, 302

**Progress**

<b>Record Number</b>	349052	<b>Resolution</b>	None
<b>Progress</b>	Not_Started	<b>Priority</b>	Three
<b>Actual Date</b>		<b>Projected Date</b>	06/30/2021
<b>Actual Cost</b>	\$0.00	<b>Contractor</b>	
<b>Comments</b>	No Comments		
<b>Assignment</b>	None	<b>New Value</b>	0
<b>Designated Staff</b>			

**Donovan Street - Downey Avenue To Brookshire Avenue**



**Donovan Street - Downey Avenue To Brookshire Avenue**

**Downey Avenue To Brookshire Avenue  
Downey, CA 90242**

Date of Inspection  
2/1/2017

**\*Estimated Facility Total: \$12,546**

\*Estimated facility total is for estimating purposes only and does not represent total construction, repair totals or design fees.

Prepared By

**Disability Access Consultants**

(800) 743-7067

Prepared Using

