

Accessibility Survey



City of Downey Foster Road - Bellflower Boulevard to Hanwell Avenue

Bellflower Boulevard to Hanwell Avenue
Downey, CA 90242

Date of Inspection
8/23/2017

Prepared By

Disability Access Consultants

(800) 743-7067

Foster Road - Bellflower Boulevard to Hanwell Avenue

Sidewalks - Exterior : Sidewalks , Change in Level

North Side

Change in Level West of Ardis Avenue @ 33.909847290714, -118.132315725088

Sidewalks , Change in Level : Change in Level Non Beveled

Finding

There is a change in elevation greater than recommended value.

On-Site Finding 0.50 inches


Recommendation

Ensure that the change in elevation is within the recommended value.

Recommendation Up to 0.25 inches

Costing Info (Estimated)

Remove tripping hazards \$198



Code Reference ADA 206, 302

Progress

Record Number	482779	Resolution	None
Progress	Not_Started	Priority	Two
Actual Date		Projected Date	06/30/2021
Actual Cost	\$0.00	Contractor	
Comments	No Comments	New Value	0
Assignment	None		
Designated Staff			

Foster Road - Bellflower Boulevard to Hanwell Avenue

Sidewalks - Exterior : Sidewalks , Change in Level

North Side

Change in Level West of Ardis Avenue @ 33.909856194751, -118.131622374058

Sidewalks , Change in Level : Change in Level Non Beveled

Finding

There is a change in elevation greater than recommended value.

On-Site Finding 1.00 inches

Recommendation

Ensure that the change in elevation is within the recommended value.

Recommendation Up to 0.25 inches

Costing Info (Estimated)

Remove tripping hazards \$198



Code Reference ADA 206, 302

Progress

Record Number	482783	Resolution	None
Progress	Not_Started	Priority	Two
Actual Date		Projected Date	06/30/2021
Actual Cost	\$0.00	Contractor	
Comments	No Comments	New Value	0
Assignment	None		
Designated Staff			

Foster Road - Bellflower Boulevard to Hanwell Avenue

Sidewalks - Exterior : Sidewalks , Change in Level

North Side

Change in Level West of Bellflower Boulevard @ 33.909861759773, - 118.126447051764

Sidewalks , Change in Level : Change in Level Non Beveled

Finding

There is a change in elevation greater than recommended value.

On-Site Finding 1.25 inches

Recommendation

Ensure that the change in elevation is within the recommended value.

Recommendation Up to 0.25 inches

Costing Info (Estimated)

Remove tripping hazards \$198



Code Reference ADA 206, 302

Progress

Record Number	482790	Resolution	None
Progress	Not_Started	Priority	Two
Actual Date		Projected Date	06/30/2020
Actual Cost	\$0.00	Contractor	
Comments	No Comments		
Assignment	None	New Value	0
Designated Staff			

Foster Road - Bellflower Boulevard to Hanwell Avenue

Sidewalks - Exterior : Sidewalks , Change in Level

North Side

Change in Level West of Bellflower Boulevard @ 33.909861759773, - 118.126460462809

Sidewalks , Change in Level : Change in Level Non Beveled

Finding

There is a change in elevation greater than recommended value.

On-Site Finding 1.25 inches

Recommendation

Ensure that the change in elevation is within the recommended value.

Recommendation Up to 0.25 inches

Costing Info (Estimated)

Remove tripping hazards \$198



Code Reference ADA 206, 302

Progress

Record Number	482791	Resolution	None
Progress	Not_Started	Priority	Two
Actual Date		Projected Date	06/30/2020
Actual Cost	\$0.00	Contractor	
Comments	No Comments		
Assignment	None	New Value	0
Designated Staff			

Foster Road - Bellflower Boulevard to Hanwell Avenue

Sidewalks - Exterior : Sidewalks , Change in Level

North Side

Change in Level West of Bluegrove Avenue @ 33.909120495583, -118.137704282999

Sidewalks , Change in Level : Change in Level Non Beveled

Finding

There is a change in elevation greater than recommended value.

On-Site Finding 0.50 inches

Recommendation

Ensure that the change in elevation is within the recommended value.

Recommendation Up to 0.25 inches

Costing Info (Estimated)

Remove tripping hazards \$198



Code Reference ADA 206, 302

Progress

Record Number	482784	Resolution	None
Progress	Not_Started	Priority	Two
Actual Date		Projected Date	06/30/2021
Actual Cost	\$0.00	Contractor	
Comments	No Comments	New Value	0
Assignment	None		
Designated Staff			

Foster Road - Bellflower Boulevard to Hanwell Avenue

Sidewalks - Exterior : Sidewalks , Change in Level

North Side

Change in Level West of Bluegrove Avenue @ 33.909130512709, -118.137649297714

Sidewalks , Change in Level : Change in Level Non Beveled

Finding

There is a change in elevation greater than recommended value.

On-Site Finding 1.25 inches

Recommendation

Ensure that the change in elevation is within the recommended value.

Recommendation Up to 0.25 inches

Costing Info (Estimated)

Remove tripping hazards \$198



Code Reference ADA 206, 302

Progress

Record Number	482781	Resolution	None
Progress	Not_Started	Priority	Two
Actual Date		Projected Date	06/30/2020
Actual Cost	\$0.00	Contractor	
Comments	No Comments		
Assignment	None	New Value	0
Designated Staff			

Foster Road - Bellflower Boulevard to Hanwell Avenue

Sidewalks - Exterior : Sidewalks , Change in Level

North Side

Change in Level West of Bluegrove Avenue @ 33.909131625723, -118.137685507536

Sidewalks , Change in Level : Change in Level Non Beveled

Finding

There is a change in elevation greater than recommended value.

On-Site Finding 1.00 inches


Recommendation

Ensure that the change in elevation is within the recommended value.

Recommendation Up to 0.25 inches

Costing Info (Estimated)

Remove tripping hazards \$198



Code Reference ADA 206, 302

Progress

Record Number	482785	Resolution	None
Progress	Not_Started	Priority	Two
Actual Date		Projected Date	06/30/2021
Actual Cost	\$0.00	Contractor	
Comments	No Comments	New Value	0
Assignment	None		
Designated Staff			

Foster Road - Bellflower Boulevard to Hanwell Avenue

Sidewalks - Exterior : Sidewalks , Change in Level

North Side

Change in Level West of Bluegrove Avenue @ 33.909148320931, -118.137602359056

Sidewalks , Change in Level : Change in Level Non Beveled

Finding

There is a change in elevation greater than recommended value.

On-Site Finding 0.62 inches


Recommendation

Ensure that the change in elevation is within the recommended value.

Recommendation Up to 0.25 inches

Costing Info (Estimated)

Remove tripping hazards \$198



Code Reference ADA 206, 302

Progress

Record Number	482789	Resolution	None
Progress	Not_Started	Priority	Two
Actual Date		Projected Date	06/30/2021
Actual Cost	\$0.00	Contractor	
Comments	No Comments	New Value	0
Assignment	None		
Designated Staff			

Foster Road - Bellflower Boulevard to Hanwell Avenue

Sidewalks - Exterior : Sidewalks , Change in Level

North Side

Change in Level West of Columbia Way @ 33.909606881372, -118.135846853256

Sidewalks , Change in Level : Change in Level Non Beveled

Finding

There is a change in elevation greater than recommended value.

On-Site Finding 1.12 inches

Recommendation

Ensure that the change in elevation is within the recommended value.

Recommendation Up to 0.25 inches

Costing Info (Estimated)

Remove tripping hazards \$198



Code Reference ADA 206, 302

Progress

Record Number	482788	Resolution	None
Progress	Not_Started	Priority	Two
Actual Date		Projected Date	06/30/2021
Actual Cost	\$0.00	Contractor	
Comments	No Comments	New Value	0
Assignment	None		
Designated Staff			

Foster Road - Bellflower Boulevard to Hanwell Avenue

Sidewalks - Exterior : Sidewalks , Change in Level

North Side

Change in Level West of Columbia Way @ 33.909768267348, -118.135217875242

Sidewalks , Change in Level : Change in Level Non Beveled

Finding

There is a change in elevation greater than recommended value.

On-Site Finding 0.75 inches

Recommendation

Ensure that the change in elevation is within the recommended value.

Recommendation Up to 0.25 inches

Costing Info (Estimated)

Remove tripping hazards \$198



Code Reference ADA 206, 302

Progress

Record Number	482792	Resolution	None
Progress	Not_Started	Priority	Two
Actual Date		Projected Date	06/30/2021
Actual Cost	\$0.00	Contractor	
Comments	No Comments	New Value	0
Assignment	None		
Designated Staff			

Foster Road - Bellflower Boulevard to Hanwell Avenue

Sidewalks - Exterior : Sidewalks , Change in Level

North Side

Change in Level West of Columbia Way @ 33.909779397404, -118.135168254375

Sidewalks , Change in Level : Change in Level Non Beveled

Finding

There is a change in elevation greater than recommended value.

On-Site Finding 1.12 inches

Recommendation

Ensure that the change in elevation is within the recommended value.

Recommendation Up to 0.25 inches

Costing Info (Estimated)

Remove tripping hazards \$198



Code Reference ADA 206, 302

Progress

Record Number	482795	Resolution	None
Progress	Not_Started	Priority	Two
Actual Date		Projected Date	06/30/2021
Actual Cost	\$0.00	Contractor	
Comments	No Comments	New Value	0
Assignment	None		
Designated Staff			

Foster Road - Bellflower Boulevard to Hanwell Avenue

Sidewalks - Exterior : Sidewalks , Change in Level

North Side

Change in Level West of Ardis Avenue @ 33.909857307755, -118.132412284613

Sidewalks , Change in Level : Change in Level Non Beveled

Finding

There is a change in elevation greater than recommended value.

On-Site Finding 0.37 inches


Recommendation

Ensure that the change in elevation is within the recommended value.

Recommendation Up to 0.25 inches

Costing Info (Estimated)

Remove tripping hazards \$198



Code Reference ADA 206, 302

Progress

Record Number	482782	Resolution	None
Progress	Not_Started	Priority	Three
Actual Date		Projected Date	12/31/2022
Actual Cost	\$0.00	Contractor	
Comments	No Comments	New Value	0
Assignment	None		
Designated Staff			

Foster Road - Bellflower Boulevard to Hanwell Avenue

Curb Ramps - Exterior : Curb Ramp

North Side East of Ardis Avenue - 1st @ 33.909862872778, - 118.132435083389

Curb Ramp : Parallel Curb Ramp Right Side Slope

Finding

The running slope is greater than allowed.

On-Site Finding 9.20 percent

Recommendation

Provide a compliant curb ramp.

Recommendation Up to 8.33 percent

Costing Info (Estimated)

Install curb ramp \$1,300



Code Reference ADA 406.1, 405.2, CA 11B-406

Progress

Record Number	482763	Resolution	None
Progress	Not_Started	Priority	Seven
Actual Date		Projected Date	06/30/2032
Actual Cost	\$0.00	Contractor	
Comments	No Comments		
Assignment	None	New Value	0
Designated Staff			

Foster Road - Bellflower Boulevard to Hanwell Avenue

Curb Ramps - Exterior : Curb Ramp

North Side East of Ardis Avenue - 1st @ 33.909862872778, - 118.132435083389

Curb Ramp : Parallel Curb Ramp Right Side Cross Slope

Finding

The cross slope is greater than allowed.

On-Site Finding 3.60 percent

Recommendation

Provide a compliant curb ramp.

Recommendation Up to 2.08 percent

Costing Info (Estimated)

Install curb ramp \$1,300



Code Reference ADA 406.1, 405.3, CA 11B-406.5.7

Progress

Record Number	482764	Resolution	None
Progress	Not_Started	Priority	Seven
Actual Date		Projected Date	06/30/2032
Actual Cost	\$0.00	Contractor	
Comments	No Comments		
Assignment	None	New Value	0
Designated Staff			

Foster Road - Bellflower Boulevard to Hanwell Avenue

Curb Ramps - Exterior : Curb Ramp , Landings and Transitions

North Side East of Ardis Avenue - 1st @ 33.909862872778, - 118.132435083389

Top Landing

Curb Ramp , Landings and Transitions : Top Landing Slope

Finding

The slope at the top landing is greater than allowed.

On-Site Finding 3.30 percent

Recommendation

Provide a top landing surface that does not exceed the maximum slope and cross slope. Provide a sufficient maneuvering clearance that does not accumulate water.

Recommendation Up to 2.08 percent

Costing Info (Estimated)

Provide compliant landing \$1,260



Code Reference ADA 402, 406.4, 403.3, 406.1, CA 11B-406.5.3

Progress

Record Number	482765	Resolution	None
Progress	Not_Started	Priority	Seven
Actual Date		Projected Date	06/30/2032
Actual Cost	\$0.00	Contractor	
Comments	No Comments		
Assignment	None	New Value	0
Designated Staff			

Foster Road - Bellflower Boulevard to Hanwell Avenue

Curb Ramps - Exterior : Curb Ramp , Landings and Transitions

North Side East of Ardis Avenue - 1st @ 33.909862872778, - 118.132435083389

Top Landing

Curb Ramp , Landings and Transitions : Top Landing Right Side Slope - Parallel Curb Ramp

Finding

The slope at the top landing is greater than allowed.

On-Site Finding 3.00 percent

Recommendation

Provide a top landing surface that does not exceed the maximum slope and cross slope. Provide a sufficient maneuvering clearance that does not accumulate water.

Recommendation Up to 2.08 percent

Costing Info (Estimated)

Provide compliant landing \$1,260



Code Reference ADA 406.4, 403.3, 406.1, CA 11B-406.5.3

Progress

Record Number	482766	Resolution	None
Progress	Not_Started	Priority	Seven
Actual Date		Projected Date	06/30/2032
Actual Cost	\$0.00	Contractor	
Comments	No Comments	New Value	0
Assignment	None		
Designated Staff			

Foster Road - Bellflower Boulevard to Hanwell Avenue

Curb Ramps - Exterior : Curb Ramp

North Side East of Ardis Avenue - 2nd @ 33.909842838695, - 118.132543712854

Bottom Landing

Curb Ramp : Bottom Landing Slope

Finding

The bottom landing of the curb ramp is on the street, and the slope of the bottom landing is not compliant.

On-Site Finding 5.80 percent

Recommendation

Ensure the bottom landing slope is compliant and provides a smooth transition.

Recommendation Up to 5.00 percent

Costing Info (Estimated)

Repave landing \$1,260



Code Reference ADA 406, 406.2, CA 11B-406.5.8

Progress

Record Number	482762	Resolution	None
Progress	Not_Started	Priority	Seven
Actual Date		Projected Date	06/30/2032
Actual Cost	\$0.00	Contractor	
Comments	No Comments	New Value	0
Assignment	None		
Designated Staff			

Foster Road - Bellflower Boulevard to Hanwell Avenue

Curb Ramps - Exterior : Curb Ramp , Landings and Transitions

North Side East of Ardis Avenue - 4th @ 33.909843951700, - 118.133015781641

Bottom Landing

Curb Ramp , Landings and Transitions : Bottom Landing Slope

Finding

The slope at the bottom landing is greater than allowed.

On-Site Finding 6.90 percent

Recommendation

Provide a compliant bottom landing that does not exceed the maximum slope requirements.

Recommendation Up to 2.08 percent

Costing Info (Estimated)

Provide compliant landing \$240



Code Reference ADA 402, 406.4, 406.2, 403.3, 406.1, CA 11B-406.5.3

Progress

Record Number	482759	Resolution	None
Progress	Not_Started	Priority	Seven
Actual Date		Projected Date	06/30/2032
Actual Cost	\$0.00	Contractor	
Comments	No Comments		
Assignment	None	New Value	0
Designated Staff			

Foster Road - Bellflower Boulevard to Hanwell Avenue

Curb Ramps - Exterior : Curb Ramp , Landings and Transitions

North Side East of Ardis Avenue - 4th @ 33.909843951700, - 118.133015781641

Top Landing

Curb Ramp , Landings and Transitions : Top Landing Slope

Finding

The slope at the top landing is greater than allowed.

On-Site Finding 2.90 percent

Recommendation

Provide a top landing surface that does not exceed the maximum slope and cross slope. Provide a sufficient maneuvering clearance that does not accumulate water.

Recommendation Up to 2.08 percent

Costing Info (Estimated)

Provide compliant landing \$1,260



Code Reference ADA 402, 406.4, 403.3, 406.1, CA 11B-406.5.3

Progress

Record Number	482760	Resolution	None
Progress	Not_Started	Priority	Seven
Actual Date		Projected Date	06/30/2032
Actual Cost	\$0.00	Contractor	
Comments	No Comments		
Assignment	None	New Value	0
Designated Staff			

Foster Road - Bellflower Boulevard to Hanwell Avenue

Curb Ramps - Exterior : Curb Ramp , Landings and Transitions

North Side East of Ardis Avenue - 4th @ 33.909843951700, - 118.133015781641

Top Landing

Finding

The slope at the top landing is greater than allowed.

On-Site Finding 3.30 percent

Recommendation

Provide a top landing surface that does not exceed the maximum slope and cross slope. Provide a sufficient maneuvering clearance that does not accumulate water.

Recommendation Up to 2.08 percent

Costing Info (Estimated)

Provide compliant landing \$1,260

Curb Ramp , Landings and Transitions : Top Landing Right Side Slope - Parallel Curb Ramp



Code Reference ADA 406.4, 403.3, 406.1, CA 11B-406.5.3

Progress

Record Number	482761	Resolution	None
Progress	Not_Started	Priority	Seven
Actual Date		Projected Date	06/30/2032
Actual Cost	\$0.00	Contractor	
Comments	No Comments		
Assignment	None	New Value	0
Designated Staff			

Foster Road - Bellflower Boulevard to Hanwell Avenue

Sidewalks - Exterior : Sidewalks , Vehicular Traffic

North Side

Alley West of Columbia Way @ 33.909839499681, -118.134634494781

Sidewalks , Vehicular Traffic : Cross Walks and Detectable Warnings

Finding

There are no detectable warnings where the pedestrian route crosses vehicular traffic.

On-Site Finding Not Found

Recommendation

Provide detectable warnings.

Recommendation See Recommendation

Costing Info (Estimated)

Install compliant detectable warnings \$190



Code Reference ADA 705,CA 11B-705.1.2.5,CA 11B-247.1.2.5

Progress

Record Number	482796	Resolution	None
Progress	Not_Started	Priority	Seven
Actual Date		Projected Date	06/30/2032
Actual Cost	\$0.00	Contractor	
Comments	No Comments	New Value	0
Assignment	None		
Designated Staff			

Foster Road - Bellflower Boulevard to Hanwell Avenue

Sidewalks - Exterior : Sidewalks

North Side

Alley West of Columbia Way @ 33.909839499681, -118.134634494781

Sidewalks : Vehicular Traffic Cross Slope

Finding

Cross slope at vehicular traffic is not compliant.

On-Site Finding 2.80 percent

Recommendation

Repave the surface to provide a compliant cross slope.

Recommendation Up to 2.08 percent

Costing Info (Estimated)

Repave surface \$1,092



Code Reference ADA 206, 302, CA 11B-403.3

Progress

Record Number	482797	Resolution	None
Progress	Not_Started	Priority	Seven
Actual Date		Projected Date	06/30/2032
Actual Cost	\$0.00	Contractor	
Comments	No Comments		
Assignment	None	New Value	0
Designated Staff			

Foster Road - Bellflower Boulevard to Hanwell Avenue

Sidewalks - Exterior : Sidewalks

North Side

Bluegrove Avenue North Crossing @ 33.909419895859, -118.136540204287

Sidewalks : Vehicular Traffic Slope

Finding

Slope at vehicular traffic is not compliant.

On-Site Finding 10.00 percent

Recommendation

Repave the surface to provide a compliant slope.

Recommendation Up to 5.00 percent

Costing Info (Estimated)

Repave surface \$1,092



Code Reference

Progress

Record Number	482798	Resolution	None
Progress	Not_Started	Priority	Seven
Actual Date		Projected Date	06/30/2032
Actual Cost	\$0.00	Contractor	
Comments	No Comments	New Value	0
Assignment	None		
Designated Staff			

Foster Road - Bellflower Boulevard to Hanwell Avenue

Sidewalks - Exterior : Sidewalks , Vehicular Traffic

North Side

Driveway West of Ardis Avenue @ 33.909845064705, -118.133153915405

Sidewalks , Vehicular Traffic : Cross Walks and Detectable Warnings

Finding

There are no detectable warnings where the pedestrian route crosses vehicular traffic.

On-Site Finding Not Found

Recommendation

Provide detectable warnings.

Recommendation See Recommendation

Costing Info (Estimated)

Install compliant detectable warnings \$190



Code Reference ADA 705,CA 11B-705.1.2.5,CA 11B-247.1.2.5

Progress

Record Number	482799	Resolution	None
Progress	Not_Started	Priority	Seven
Actual Date		Projected Date	06/30/2032
Actual Cost	\$0.00	Contractor	
Comments	No Comments	New Value	0
Assignment	None		
Designated Staff			

Foster Road - Bellflower Boulevard to Hanwell Avenue

Sidewalks - Exterior : Sidewalks

North Side

Driveway West of Ardis Avenue @ 33.909845064705, -118.133153915405

Sidewalks : Vehicular Traffic Cross Slope

Finding

Cross slope at vehicular traffic is not compliant.

On-Site Finding 3.50 percent

Recommendation

Repave the surface to provide a compliant cross slope.

Recommendation Up to 2.08 percent

Costing Info (Estimated)

Repave surface \$1,092



Code Reference ADA 206, 302, CA 11B-403.3

Progress

Record Number	482800	Resolution	None
Progress	Not_Started	Priority	Seven
Actual Date		Projected Date	06/30/2032
Actual Cost	\$0.00	Contractor	
Comments	No Comments	New Value	0
Assignment	None		
Designated Staff			

Foster Road - Bellflower Boulevard to Hanwell Avenue

Sidewalks - Exterior : Sidewalks , Vehicular Traffic

North Side

Driveway West of Ardis Avenue @ 33.909852855737, -118.132134675980

Sidewalks , Vehicular Traffic : Cross Walks and Detectable Warnings

Finding

There are no detectable warnings where the pedestrian route crosses vehicular traffic.

On-Site Finding Not Found


Recommendation

Provide detectable warnings.

Recommendation See Recommendation

Costing Info (Estimated)

Install compliant detectable warnings \$190



Code Reference ADA 705,CA 11B-705.1.2.5,CA 11B-247.1.2.5

Progress

Record Number	482801	Resolution	None
Progress	Not_Started	Priority	Seven
Actual Date		Projected Date	06/30/2032
Actual Cost	\$0.00	Contractor	
Comments	No Comments	New Value	0
Assignment	None		
Designated Staff			

Foster Road - Bellflower Boulevard to Hanwell Avenue

Sidewalks - Exterior : Sidewalks

North Side

Driveway West of Ardis Avenue @ 33.909852855737, -118.132134675980

Sidewalks : Vehicular Traffic Cross Slope

Finding

Cross slope at vehicular traffic is not compliant.

On-Site Finding 3.60 percent


Recommendation

Repave the surface to provide a compliant cross slope.

Recommendation Up to 2.08 percent

Costing Info (Estimated)

Repave surface \$1,092



Code Reference ADA 206, 302, CA 11B-403.3

Progress

Record Number	482802	Resolution	None
Progress	Not_Started	Priority	Seven
Actual Date		Projected Date	06/30/2032
Actual Cost	\$0.00	Contractor	
Comments	No Comments		
Assignment	None	New Value	0
Designated Staff			

Foster Road - Bellflower Boulevard to Hanwell Avenue

Sidewalks - Exterior : Sidewalks , Vehicular Traffic

North Side

Driveway West of Ardis Avenue @ 33.909855081746, -118.133298754692

Sidewalks , Vehicular Traffic : Cross Walks and Detectable Warnings

Finding

There are no detectable warnings where the pedestrian route crosses vehicular traffic.

On-Site Finding Not Found

Recommendation

Provide detectable warnings.

Recommendation See Recommendation

Costing Info (Estimated)

Install compliant detectable warnings \$190



Code Reference ADA 705,CA 11B-705.1.2.5,CA 11B-247.1.2.5

Progress

Record Number	482803	Resolution	None
Progress	Not_Started	Priority	Seven
Actual Date		Projected Date	06/30/2032
Actual Cost	\$0.00	Contractor	
Comments	No Comments	New Value	0
Assignment	None		
Designated Staff			

Foster Road - Bellflower Boulevard to Hanwell Avenue

Sidewalks - Exterior : Sidewalks

North Side

Driveway West of Ardis Avenue @ 33.909855081746, -118.133298754692

Sidewalks : Vehicular Traffic Cross Slope

Finding

Cross slope at vehicular traffic is not compliant.

On-Site Finding 3.00 percent

Recommendation

Repave the surface to provide a compliant cross slope.

Recommendation Up to 2.08 percent

Costing Info (Estimated)

Repave surface \$1,092



Code Reference ADA 206, 302, CA 11B-403.3

Progress

Record Number	482804	Resolution	None
Progress	Not_Started	Priority	Seven
Actual Date		Projected Date	06/30/2032
Actual Cost	\$0.00	Contractor	
Comments	No Comments		
Assignment	None	New Value	0
Designated Staff			

Foster Road - Bellflower Boulevard to Hanwell Avenue

Sidewalks - Exterior : Sidewalks , Hazards & Gratings

North Side

Guy Wire West of Ardis Avenue @ 33.909846177709, -118.133892863989

Sidewalks , Hazards & Gratings : Overhead Obstruction Height

Finding

Overhead obstruction height is not compliant.

On-Site Finding 65.00 inches

Recommendation

Provide a compliant vertical clearance height.

Recommendation At least 80.00 inches

Costing Info (Estimated)

Unassigned



Code Reference ADA 206, 307.4,CA 11B-307.4

Progress

Record Number	482786	Resolution	None
Progress	Not_Started	Priority	Seven
Actual Date		Projected Date	06/30/2032
Actual Cost	\$0.00	Contractor	
Comments	No Comments	New Value	0
Assignment	None		
Designated Staff			

Foster Road - Bellflower Boulevard to Hanwell Avenue

Sidewalks - Exterior : Sidewalks , Surface

North Side

Sidewalk West of Ardis Avenue @ 33.909852855737, -118.133337646723

Sidewalks , Surface : Cross Slope

Finding

Sidewalk cross slope is not compliant.

On-Site Finding 3.20 percent for 173.00 feet


Recommendation

Repave the sidewalk surface with the recommended cross slope.

Recommendation Up to 2.08 percent

Costing Info (Estimated)

Repave surface \$1,092



Code Reference ADA 206, 302, CA 11B-403.3

Progress

Record Number	482768	Resolution	None
Progress	Not_Started	Priority	Seven
Actual Date		Projected Date	06/30/2032
Actual Cost	\$0.00	Contractor	
Comments	No Comments		
Assignment	None	New Value	0
Designated Staff			

Foster Road - Bellflower Boulevard to Hanwell Avenue

Sidewalks - Exterior : Sidewalks , Surface

North Side

Sidewalk West of Ardis Avenue @ 33.909856194751, -118.131272345781

Sidewalks , Surface : Cross Slope

Finding

Sidewalk cross slope is not compliant.

On-Site Finding 4.00 percent for 74.00 feet


Recommendation

Repave the sidewalk surface with the recommended cross slope.

Recommendation Up to 2.08 percent

Costing Info (Estimated)

Repave surface \$1,092



Code Reference ADA 206, 302,CA 11B-403.3

Progress

Record Number	482775	Resolution	None
Progress	Not_Started	Priority	Seven
Actual Date		Projected Date	06/30/2032
Actual Cost	\$0.00	Contractor	
Comments	No Comments		
Assignment	None	New Value	0
Designated Staff			

Foster Road - Bellflower Boulevard to Hanwell Avenue

Sidewalks - Exterior : Sidewalks , Surface

North Side

Sidewalk West of Ardis Avenue @ 33.909856194751, -118.131622374058

Sidewalks , Surface : Cross Slope

Finding

Sidewalk cross slope is not compliant.

On-Site Finding 3.40 percent for 193.00 feet

Recommendation

Repave the sidewalk surface with the recommended cross slope.

Recommendation Up to 2.08 percent

Costing Info (Estimated)

Repave surface \$1,092



Code Reference ADA 206, 302,CA 11B-403.3

Progress

Record Number	482771	Resolution	None
Progress	Not_Started	Priority	Seven
Actual Date		Projected Date	06/30/2032
Actual Cost	\$0.00	Contractor	
Comments	No Comments		
Assignment	None	New Value	0
Designated Staff			

Foster Road - Bellflower Boulevard to Hanwell Avenue

Sidewalks - Exterior : Sidewalks , Surface

North Side

Sidewalk West of Bellflower Boulevard @ 33.909870663808, -118.125551193953

Sidewalks , Surface : Cross Slope

Finding

Sidewalk cross slope is not compliant.

On-Site Finding 3.80 percent for 335.00 feet

Recommendation

Repave the sidewalk surface with the recommended cross slope.

Recommendation Up to 2.08 percent

Costing Info (Estimated)

Repave surface \$1,092



Code Reference ADA 206, 302,CA 11B-403.3

Progress

Record Number	482772	Resolution	None
Progress	Not_Started	Priority	Seven
Actual Date		Projected Date	06/30/2032
Actual Cost	\$0.00	Contractor	
Comments	No Comments		
Assignment	None	New Value	0
Designated Staff			

Foster Road - Bellflower Boulevard to Hanwell Avenue

Sidewalks - Exterior : Sidewalks , Surface

North Side

Sidewalk West of Bluegrove Avenue @ 33.909082653094, -118.137977868319

Sidewalks , Surface : Cross Slope

Finding

Sidewalk cross slope is not compliant.

On-Site Finding 3.20 percent for 135.00 feet

Recommendation

Repave the sidewalk surface with the recommended cross slope.

Recommendation Up to 2.08 percent

Costing Info (Estimated)

Repave surface \$1,092



Code Reference ADA 206, 302, CA 11B-403.3

Progress

Record Number	482774	Resolution	None
Progress	Not_Started	Priority	Seven
Actual Date		Projected Date	06/30/2032
Actual Cost	\$0.00	Contractor	
Comments	No Comments		
Assignment	None	New Value	0
Designated Staff			

Foster Road - Bellflower Boulevard to Hanwell Avenue

Sidewalks - Exterior : Sidewalks , Surface

North Side

Sidewalk West of Bluegrove Avenue @ 33.909313046811, -118.136961311102

Sidewalks , Surface : Cross Slope

Finding

Sidewalk cross slope is not compliant.

On-Site Finding 4.00 percent for 172.00 feet

Recommendation

Repave the sidewalk surface with the recommended cross slope.

Recommendation Up to 2.08 percent

Costing Info (Estimated)

Repave surface \$1,092



Code Reference ADA 206, 302,CA 11B-403.3

Progress

Record Number	482776	Resolution	None
Progress	Not_Started	Priority	Seven
Actual Date		Projected Date	06/30/2032
Actual Cost	\$0.00	Contractor	
Comments	No Comments		
Assignment	None	New Value	0
Designated Staff			

Foster Road - Bellflower Boulevard to Hanwell Avenue

Sidewalks - Exterior : Sidewalks , Surface

North Side

Sidewalk West of Columbia Way @ 33.909855081746, -118.134311288595

Sidewalks , Surface : Cross Slope

Finding

Sidewalk cross slope is not compliant.

On-Site Finding 4.70 percent for 215.00 feet

Recommendation

Repave the sidewalk surface with the recommended cross slope.

Recommendation Up to 2.08 percent

Costing Info (Estimated)

Repave surface \$1,092



Code Reference ADA 206, 302,CA 11B-403.3

Progress

Record Number	482773	Resolution	None
Progress	Not_Started	Priority	Seven
Actual Date		Projected Date	06/30/2032
Actual Cost	\$0.00	Contractor	
Comments	No Comments		
Assignment	None	New Value	0
Designated Staff			

Foster Road - Bellflower Boulevard to Hanwell Avenue

Sidewalks - Exterior : Sidewalks , Surface

North Side

Sidewalk West of Corrigan Avenue @ 33.909861759773, -118.126991540194

Sidewalks , Surface : Cross Slope

Finding

Sidewalk cross slope is not compliant.

On-Site Finding 4.00 percent for 194.00 feet

Recommendation

Repave the sidewalk surface with the recommended cross slope.

Recommendation Up to 2.08 percent

Costing Info (Estimated)

Repave surface \$1,092



Code Reference ADA 206, 302,CA 11B-403.3

Progress

Record Number	482769	Resolution	None
Progress	Not_Started	Priority	Seven
Actual Date		Projected Date	06/30/2032
Actual Cost	\$0.00	Contractor	
Comments	No Comments	New Value	0
Assignment	None		
Designated Staff			

Foster Road - Bellflower Boulevard to Hanwell Avenue

Sidewalks - Exterior : Sidewalks , Surface

North Side

Sidewalk West of Rutgers Avenue @ 33.909865098787, -118.128882497549

Sidewalks , Surface : Cross Slope

Finding

Sidewalk cross slope is not compliant.

On-Site Finding 3.90 percent for 218.00 feet

Recommendation

Repave the sidewalk surface with the recommended cross slope.

Recommendation Up to 2.08 percent

Costing Info (Estimated)

Repave surface \$1,092



Code Reference ADA 206, 302, CA 11B-403.3

Progress

Record Number	482770	Resolution	None
Progress	Not_Started	Priority	Seven
Actual Date		Projected Date	06/30/2032
Actual Cost	\$0.00	Contractor	
Comments	No Comments		
Assignment	None	New Value	0
Designated Staff			

Foster Road - Bellflower Boulevard to Hanwell Avenue

Sidewalks - Exterior : Sidewalks , Surface

North Side

Sidewalk West of Stanbridge Avenue @ 33.909863985782, -118.127896785736

Sidewalks , Surface : Cross Slope

Finding

Sidewalk cross slope is not compliant.

On-Site Finding 6.70 percent for 191.00 feet

Recommendation

Repave the sidewalk surface with the recommended cross slope.

Recommendation Up to 2.08 percent

Costing Info (Estimated)

Repave surface \$1,092



Code Reference ADA 206, 302,CA 11B-403.3

Progress

Record Number	482777	Resolution	None
Progress	Not_Started	Priority	Seven
Actual Date		Projected Date	06/30/2032
Actual Cost	\$0.00	Contractor	
Comments	No Comments	New Value	0
Assignment	None		
Designated Staff			

Foster Road - Bellflower Boulevard to Hanwell Avenue

Sidewalks - Exterior : Sidewalks , Hazards & Gratings

North Side

Tree West of Bellflower Boulevard @ 33.909861759773, -118.126447051764

Sidewalks , Hazards & Gratings : Overhead Obstruction Height

Finding

Overhead obstruction height is not compliant.

On-Site Finding 60.00 inches

Recommendation

Provide a compliant vertical clearance height.

Recommendation At least 80.00 inches

Costing Info (Estimated)

Unassigned



Code Reference ADA 206, 307.4,CA 11B-307.4

Progress

Record Number	482793	Resolution	None
Progress	Not_Started	Priority	Seven
Actual Date		Projected Date	06/30/2032
Actual Cost	\$0.00	Contractor	
Comments	No Comments		
Assignment	None	New Value	0
Designated Staff			

Foster Road - Bellflower Boulevard to Hanwell Avenue

Sidewalks - Exterior : Sidewalks , Hazards & Gratings

North Side

Tree West of Bluegrove Avenue @ 33.909355341242, -118.136828541756

Sidewalks , Hazards & Gratings : Overhead Obstruction Height

Finding

Overhead obstruction height is not compliant.

On-Site Finding 44.00 inches


Recommendation

Provide a compliant vertical clearance height.

Recommendation At least 80.00 inches

Costing Info (Estimated)

Unassigned



Code Reference ADA 206, 307.4,CA 11B-307.4

Progress

Record Number	482780	Resolution	None
Progress	Not_Started	Priority	Seven
Actual Date		Projected Date	06/30/2032
Actual Cost	\$0.00	Contractor	
Comments	No Comments		
Assignment	None	New Value	0
Designated Staff			

Foster Road - Bellflower Boulevard to Hanwell Avenue

Sidewalks - Exterior : Sidewalks , Hazards & Gratings

North Side

Tree West of Columbia Way @ 33.909855081746, -118.134311288595

Sidewalks , Hazards & Gratings : Overhead Obstruction Height

Finding

Overhead obstruction height is not compliant.

On-Site Finding 44.00 inches

Recommendation

Provide a compliant vertical clearance height.

Recommendation At least 80.00 inches

Costing Info (Estimated)

Unassigned



Code Reference ADA 206, 307.4, CA 11B-307.4

Progress

Record Number	482778	Resolution	None
Progress	Not_Started	Priority	Seven
Actual Date		Projected Date	06/30/2032
Actual Cost	\$0.00	Contractor	
Comments	No Comments		
Assignment	None	New Value	0
Designated Staff			

Foster Road - Bellflower Boulevard to Hanwell Avenue

Sidewalks - Exterior : Sidewalks , Hazards & Gratings

North Side

Tree West of Columbia Way @ 33.909855081746, -118.134437352419

Sidewalks , Hazards & Gratings : Overhead Obstruction Height

Finding

Overhead obstruction height is not compliant.

On-Site Finding 59.00 inches


Recommendation

Provide a compliant vertical clearance height.

Recommendation At least 80.00 inches

Costing Info (Estimated)

Unassigned



Code Reference ADA 206, 307.4,CA 11B-307.4

Progress

Record Number	482794	Resolution	None
Progress	Not_Started	Priority	Seven
Actual Date		Projected Date	06/30/2032
Actual Cost	\$0.00	Contractor	
Comments	No Comments		
Assignment	None	New Value	0
Designated Staff			

Foster Road - Bellflower Boulevard to Hanwell Avenue

Sidewalks - Exterior : Sidewalks , Hazards & Gratings

North Side

Utility Pole West of Columbia Way @ 33.909847290714, -118.134582191706

Sidewalks , Hazards & Gratings : Sidewalk Width at Obstruction

Finding

Sidewalk width at the obstruction is not compliant.

On-Site Finding 41.00 inches

Recommendation

Sidewalk width at the obstruction shall have the recommended value.

Recommendation At least 48.00 inches

Costing Info (Estimated)

\$1,260



Code Reference ADA 206, 302, 403.5.1, CA 11B-403.5

Progress

Record Number	482787	Resolution	None
Progress	Not_Started	Priority	Seven
Actual Date		Projected Date	06/30/2032
Actual Cost	\$0.00	Contractor	
Comments	No Comments	New Value	0
Assignment	None		
Designated Staff			

Foster Road - Bellflower Boulevard to Hanwell Avenue

Sidewalks - Exterior : Sidewalks

North Side @ 33.909872889817, -118.125547170639

Sidewalks : 60X60 Turn Area

Finding

There is no 60X60 turn area at every 200 feet.

On-Site Finding Not Found

Recommendation

Provide a 60X60 turn every 200 feet on the sidewalk.

Recommendation See Recommendation

Costing Info (Estimated)

\$2,400



Code Reference ADA 206, 302

Progress

Record Number	482767	Resolution	None
Progress	Not_Started	Priority	Seven
Actual Date		Projected Date	06/30/2032
Actual Cost	\$0.00	Contractor	
Comments	No Comments		
Assignment	None	New Value	0
Designated Staff			

Foster Road - Bellflower Boulevard to Hanwell Avenue



Foster Road - Bellflower Boulevard to Hanwell Avenue

**Bellflower Boulevard to Hanwell Avenue
Downey, CA 90242**

Date of Inspection
8/23/2017

***Estimated Facility Total: \$32,316**

*Estimated facility total is for estimating purposes only and does not represent total construction, repair totals or design fees.

Prepared By

Disability Access Consultants

(800) 743-7067

Prepared Using



Accessibility Survey



City of Downey Foster Road - Carfax Avenue to Faust Avenue

Foster Road - Carfax Avenue to Faust Avenue
Downey, CA 90424

Date of Inspection
12/12/2016

Prepared By
Disability Access Consultants
(800) 743-7067

Foster Road - Carfax Avenue to Faust Avenue

Sidewalks - Exterior : Sidewalks

North Side

Sidewalk East Of Faust Avenue @ 33.910016467252, -118.115011453629

Sidewalks : Missing Sidewalk

Finding

Section of sidewalk is missing and consists of dirt, grass or gravel.

On-Site Finding 1045.00 feet

Recommendation

Provide a compliant sidewalk for the missing section.

Recommendation See Recommendation

Costing Info (Estimated)

\$1,260



Code Reference

ADA 206, 302,CA 11B-302,CA 11B-206

Progress

Record Number	322337	Resolution	None
Progress	Not_Started	Priority	Seven
Actual Date		Projected Date	06/30/2037
Actual Cost	\$0.00	Contractor	
Comments	No Comments	New Value	0
Assignment	None		
Designated Staff			

Foster Road - Carfax Avenue to Faust Avenue

Sidewalks - Exterior : Sidewalks

North Side @ 33.910020919262, -118.115006089211

Sidewalks : 60X60 Turn Area

Finding

There is no 60X60 turn area at every 200 feet.

On-Site Finding Not Found

Recommendation

Provide a 60X60 turn every 200 feet on the sidewalk.

Recommendation See Recommendation

Costing Info (Estimated)

\$2,400



Code Reference ADA 206, 302

Progress

Record Number	322336	Resolution	None
Progress	Not_Started	Priority	Seven
Actual Date		Projected Date	06/30/2032
Actual Cost	\$0.00	Contractor	
Comments	No Comments		
Assignment	None	New Value	0
Designated Staff			

Foster Road - Carfax Avenue to Faust Avenue

Sidewalks - Exterior : Sidewalks

South Side

Sidewalk East Of Faust Avenue @ 33.910020919262, -118.115006089211

Sidewalks : Missing Sidewalk

Finding

Section of sidewalk is missing and consists of dirt, grass or gravel.

On-Site Finding 1043.00 feet

Recommendation

Provide a compliant sidewalk for the missing section.

Recommendation See Recommendation

Costing Info (Estimated)

\$1,260



Code Reference ADA 206, 302,CA 11B-302,CA 11B-206

Progress

Record Number	319603	Resolution	None
Progress	Not_Started	Priority	Seven
Actual Date		Projected Date	06/30/2037
Actual Cost	\$0.00	Contractor	
Comments	No Comments	New Value	0
Assignment	None		
Designated Staff			

Foster Road - Carfax Avenue to Faust Avenue

Sidewalks - Exterior : Sidewalks

South Side

Sidewalk West Of Carfax Avenue @ 33.909974173149, -118.111704289913

Sidewalks : Missing Sidewalk

Finding

Section of sidewalk is missing and consists of dirt, grass or gravel.

On-Site Finding 1042.00 feet

Recommendation

Provide a compliant sidewalk for the missing section.

Recommendation See Recommendation

Costing Info (Estimated)

\$1,260



Code Reference ADA 206, 302,CA 11B-302,CA 11B-206

Progress

Record Number	319602	Resolution	None
Progress	Not_Started	Priority	Seven
Actual Date		Projected Date	06/30/2037
Actual Cost	\$0.00	Contractor	
Comments	No Comments	New Value	0
Assignment	None		
Designated Staff			

Foster Road - Carfax Avenue to Faust Avenue



Foster Road - Carfax Avenue to Faust Avenue

Foster Road - Carfax Avenue to Faust Avenue
Downey, CA 90424

Date of Inspection
12/12/2016

*Estimated Facility Total: \$6,180

*Estimated facility total is for estimating purposes only and does not represent total construction, repair totals or design fees.

Prepared By

Disability Access Consultants

(800) 743-7067

Prepared Using



Accessibility Survey



City of Downey Foster Road - Woodruff Avenue to Bellflower Boulevard

Woodruff Avenue to Bellflower Boulevard
Downey, CA 90242

Date of Inspection
8/23/2017

Prepared By

Disability Access Consultants

(800) 743-7067

Foster Road - Woodruff Avenue to Bellflower Boulevard

Sidewalks - Exterior : Sidewalks , Change in Level

North Side

Change in Level West of Cortuna Avenue @ 33.909871776813, -118.119445145130

Sidewalks , Change in Level : Change in Level Non Beveled

Finding

There is a change in elevation greater than recommended value.

On-Site Finding 0.50 inches

Recommendation

Ensure that the change in elevation is within the recommended value.

Recommendation Up to 0.25 inches

Costing Info (Estimated)

Remove tripping hazards \$198



Code Reference ADA 206, 302

Progress

Record Number	482739	Resolution	None
Progress	Not_Started	Priority	Two
Actual Date		Projected Date	06/30/2021
Actual Cost	\$0.00	Contractor	
Comments	No Comments	New Value	0
Assignment	None		
Designated Staff			

Foster Road - Woodruff Avenue to Bellflower Boulevard

Sidewalks - Exterior : Sidewalks , Change in Level

North Side

Change in Level West of Eastbrook Avenue @ 33.909868437800, -118.120377212763

Sidewalks , Change in Level : Change in Level Non Beveled

Finding

There is a change in elevation greater than recommended value.

On-Site Finding 0.87 inches

Recommendation

Ensure that the change in elevation is within the recommended value.

Recommendation Up to 0.25 inches

Costing Info (Estimated)

Remove tripping hazards \$198



Code Reference ADA 206, 302

Progress

Record Number	482740	Resolution	None
Progress	Not_Started	Priority	Two
Actual Date		Projected Date	06/30/2021
Actual Cost	\$0.00	Contractor	
Comments	No Comments	New Value	0
Assignment	None		
Designated Staff			

Foster Road - Woodruff Avenue to Bellflower Boulevard

Sidewalks - Exterior : Sidewalks , Change in Level

North Side

Change in Level West of Dunrobin Avenue @ 33.909867324795, -118.122178316116

Sidewalks , Change in Level : Change in Level Non Beveled

Finding

There is a change in elevation greater than recommended value.

On-Site Finding 0.37 inches

Recommendation

Ensure that the change in elevation is within the recommended value.

Recommendation Up to 0.25 inches

Costing Info (Estimated)

Remove tripping hazards \$198



Code Reference ADA 206, 302

Progress

Record Number	482741	Resolution	None
Progress	Not_Started	Priority	Three
Actual Date		Projected Date	12/31/2022
Actual Cost	\$0.00	Contractor	
Comments	No Comments	New Value	0
Assignment	None		
Designated Staff			

Foster Road - Woodruff Avenue to Bellflower Boulevard

Sidewalks - Exterior : Sidewalks , Vehicular Traffic

North Side

Alley West of Woodruff Avenue @ 33.909918522982, -118.117880076170

Sidewalks , Vehicular Traffic : Cross Walks and Detectable Warnings

Finding

There are no detectable warnings where the pedestrian route crosses vehicular traffic.

On-Site Finding Not Found

Recommendation

Provide detectable warnings.

Recommendation See Recommendation

Costing Info (Estimated)

Install compliant detectable warnings \$190



Code Reference ADA 705,CA 11B-705.1.2.5,CA 11B-247.1.2.5

Progress

Record Number	482757	Resolution	None
Progress	Not_Started	Priority	Seven
Actual Date		Projected Date	06/30/2032
Actual Cost	\$0.00	Contractor	
Comments	No Comments		
Assignment	None	New Value	0
Designated Staff			

Foster Road - Woodruff Avenue to Bellflower Boulevard

Sidewalks - Exterior : Sidewalks

North Side

Alley West of Woodruff Avenue @ 33.909918522982, -118.117880076170

Sidewalks : Vehicular Traffic Cross Slope

Finding

Cross slope at vehicular traffic is not compliant.

On-Site Finding 6.70 percent

Recommendation

Repave the surface to provide a compliant cross slope.

Recommendation Up to 2.08 percent

Costing Info (Estimated)

Repave surface \$1,092



Code Reference ADA 206, 302,CA 11B-403.3

Progress

Record Number	482758	Resolution	None
Progress	Not_Started	Priority	Seven
Actual Date		Projected Date	06/30/2032
Actual Cost	\$0.00	Contractor	
Comments	No Comments		
Assignment	None	New Value	0
Designated Staff			

Foster Road - Woodruff Avenue to Bellflower Boulevard

Sidewalks - Exterior : Sidewalks , Vehicular Traffic

North Side

Driveway West of Dunrobin Avenue @ 33.909865098787, -118.122265487909

Sidewalks , Vehicular Traffic : Cross Walks and Detectable Warnings

Finding

There are no detectable warnings where the pedestrian route crosses vehicular traffic.

On-Site Finding Not Found

Recommendation

Provide detectable warnings.

Recommendation See Recommendation

Costing Info (Estimated)

Install compliant detectable warnings \$190



Code Reference ADA 705,CA 11B-705.1.2.5,CA 11B-247.1.2.5

Progress

Record Number	482742	Resolution	None
Progress	Not_Started	Priority	Seven
Actual Date		Projected Date	06/30/2032
Actual Cost	\$0.00	Contractor	
Comments	No Comments	New Value	0
Assignment	None		
Designated Staff			

Foster Road - Woodruff Avenue to Bellflower Boulevard

Sidewalks - Exterior : Sidewalks

North Side

Driveway West of Dunrobin Avenue @ 33.909865098787, -118.122265487909

Sidewalks : Vehicular Traffic Cross Slope

Finding

Cross slope at vehicular traffic is not compliant.

On-Site Finding 10.10 percent

Recommendation

Repave the surface to provide a compliant cross slope.

Recommendation Up to 2.08 percent

Costing Info (Estimated)

Repave surface \$1,092



Code Reference ADA 206, 302, CA 11B-403.3

Progress

Record Number	482743	Resolution	None
Progress	Not_Started	Priority	Seven
Actual Date		Projected Date	06/30/2032
Actual Cost	\$0.00	Contractor	
Comments	No Comments		
Assignment	None	New Value	0
Designated Staff			

Foster Road - Woodruff Avenue to Bellflower Boulevard

Sidewalks - Exterior : Sidewalks , Vehicular Traffic

North Side

Driveway West of Dunrobin Avenue @ 33.909867324795, -118.121947646141

Sidewalks , Vehicular Traffic : Cross Walks and Detectable Warnings

Finding

There are no detectable warnings where the pedestrian route crosses vehicular traffic.

On-Site Finding Not Found

Recommendation

Provide detectable warnings.

Recommendation See Recommendation

Costing Info (Estimated)

Install compliant detectable warnings \$190



Code Reference ADA 705,CA 11B-705.1.2.5,CA 11B-247.1.2.5

Progress

Record Number	482746	Resolution	None
Progress	Not_Started	Priority	Seven
Actual Date		Projected Date	06/30/2032
Actual Cost	\$0.00	Contractor	
Comments	No Comments	New Value	0
Assignment	None		
Designated Staff			

Foster Road - Woodruff Avenue to Bellflower Boulevard

Sidewalks - Exterior : Sidewalks

North Side

Driveway West of Dunrobin Avenue @ 33.909867324795, -118.121947646141

Sidewalks : Vehicular Traffic Cross Slope

Finding

Cross slope at vehicular traffic is not compliant.

On-Site Finding 11.50 percent

Recommendation

Repave the surface to provide a compliant cross slope.

Recommendation Up to 2.08 percent

Costing Info (Estimated)

Repave surface \$1,092



Code Reference ADA 206, 302, CA 11B-403.3

Progress

Record Number	482747	Resolution	None
Progress	Not_Started	Priority	Seven
Actual Date		Projected Date	06/30/2032
Actual Cost	\$0.00	Contractor	
Comments	No Comments		
Assignment	None	New Value	0
Designated Staff			

Foster Road - Woodruff Avenue to Bellflower Boulevard

Sidewalks - Exterior : Sidewalks , Vehicular Traffic

North Side

Driveway West of Dunrobin Avenue @ 33.909868437800, -118.123161345720

Sidewalks , Vehicular Traffic : Cross Walks and Detectable Warnings

Finding

There are no detectable warnings where the pedestrian route crosses vehicular traffic.

On-Site Finding Not Found

Recommendation

Provide detectable warnings.

Recommendation See Recommendation

Costing Info (Estimated)

Install compliant detectable warnings \$190



Code Reference ADA 705,CA 11B-705.1.2.5,CA 11B-247.1.2.5

Progress

Record Number	482751	Resolution	None
Progress	Not_Started	Priority	Seven
Actual Date		Projected Date	06/30/2032
Actual Cost	\$0.00	Contractor	
Comments	No Comments	New Value	0
Assignment	None		
Designated Staff			

Foster Road - Woodruff Avenue to Bellflower Boulevard

Sidewalks - Exterior : Sidewalks

North Side

Driveway West of Dunrobin Avenue @ 33.909868437800, -118.123161345720

Sidewalks : Vehicular Traffic Cross Slope

Finding

Cross slope at vehicular traffic is not compliant.

On-Site Finding 4.00 percent

Recommendation

Repave the surface to provide a compliant cross slope.

Recommendation Up to 2.08 percent

Costing Info (Estimated)

Repave surface \$1,092



Code Reference ADA 206, 302, CA 11B-403.3

Progress

Record Number	482752	Resolution	None
Progress	Not_Started	Priority	Seven
Actual Date		Projected Date	06/30/2032
Actual Cost	\$0.00	Contractor	
Comments	No Comments		
Assignment	None	New Value	0
Designated Staff			

Foster Road - Woodruff Avenue to Bellflower Boulevard

Sidewalks - Exterior : Sidewalks , Vehicular Traffic

North Side

Driveway West of Dunrobin Avenue @ 33.909870663808, -118.122467994690

Sidewalks , Vehicular Traffic : Cross Walks and Detectable Warnings

Finding

There are no detectable warnings where the pedestrian route crosses vehicular traffic.

On-Site Finding Not Found

Recommendation

Provide detectable warnings.

Recommendation See Recommendation

Costing Info (Estimated)

Install compliant detectable warnings \$190



Code Reference ADA 705,CA 11B-705.1.2.5,CA 11B-247.1.2.5

Progress

Record Number	482753	Resolution	None
Progress	Not_Started	Priority	Seven
Actual Date		Projected Date	06/30/2032
Actual Cost	\$0.00	Contractor	
Comments	No Comments	New Value	0
Assignment	None		
Designated Staff			

Foster Road - Woodruff Avenue to Bellflower Boulevard

Sidewalks - Exterior : Sidewalks

North Side

Driveway West of Dunrobin Avenue @ 33.909870663808, -118.122467994690

Sidewalks : Vehicular Traffic Cross Slope

Finding

Cross slope at vehicular traffic is not compliant.

On-Site Finding 10.50 percent

Recommendation

Repave the surface to provide a compliant cross slope.

Recommendation Up to 2.08 percent

Costing Info (Estimated)

Repave surface \$1,092



Code Reference ADA 206, 302, CA 11B-403.3

Progress

Record Number	482754	Resolution	None
Progress	Not_Started	Priority	Seven
Actual Date		Projected Date	06/30/2032
Actual Cost	\$0.00	Contractor	
Comments	No Comments		
Assignment	None	New Value	0
Designated Staff			

Foster Road - Woodruff Avenue to Bellflower Boulevard

Sidewalks - Exterior : Sidewalks , Vehicular Traffic

North Side

Driveway West of Dunrobin Avenue @ 33.909871776813, -118.124132305384

Sidewalks , Vehicular Traffic : Cross Walks and Detectable Warnings

Finding

There are no detectable warnings where the pedestrian route crosses vehicular traffic.

On-Site Finding Not Found

Recommendation

Provide detectable warnings.

Recommendation See Recommendation

Costing Info (Estimated)

Install compliant detectable warnings \$190



Code Reference ADA 705,CA 11B-705.1.2.5,CA 11B-247.1.2.5

Progress

Record Number	482750	Resolution	None
Progress	Not_Started	Priority	Seven
Actual Date		Projected Date	06/30/2032
Actual Cost	\$0.00	Contractor	
Comments	No Comments	New Value	0
Assignment	None		
Designated Staff			

Foster Road - Woodruff Avenue to Bellflower Boulevard

Sidewalks - Exterior : Sidewalks , Vehicular Traffic

North Side

Driveway West of Woodruff Avenue @ 33.909910731955, -118.117481768131

Sidewalks , Vehicular Traffic : Cross Walks and Detectable Warnings

Finding

There are no detectable warnings where the pedestrian route crosses vehicular traffic.

On-Site Finding Not Found

Recommendation

Provide detectable warnings.

Recommendation See Recommendation

Costing Info (Estimated)

Install compliant detectable warnings \$190



Code Reference ADA 705,CA 11B-705.1.2.5,CA 11B-247.1.2.5

Progress

Record Number	482755	Resolution	None
Progress	Not_Started	Priority	Seven
Actual Date		Projected Date	06/30/2032
Actual Cost	\$0.00	Contractor	
Comments	No Comments	New Value	0
Assignment	None		
Designated Staff			

Foster Road - Woodruff Avenue to Bellflower Boulevard

Sidewalks - Exterior : Sidewalks

North Side

Driveway West of Woodruff Avenue @ 33.909910731955, -118.117481768131

Sidewalks : Vehicular Traffic Cross Slope

Finding

Cross slope at vehicular traffic is not compliant.

On-Site Finding 2.70 percent

Recommendation

Repave the surface to provide a compliant cross slope.

Recommendation Up to 2.08 percent

Costing Info (Estimated)

Repave surface \$1,092



Code Reference ADA 206, 302, CA 11B-403.3

Progress

Record Number	482756	Resolution	None
Progress	Not_Started	Priority	Seven
Actual Date		Projected Date	06/30/2032
Actual Cost	\$0.00	Contractor	
Comments	No Comments	New Value	0
Assignment	None		
Designated Staff			

Foster Road - Woodruff Avenue to Bellflower Boulevard

Sidewalks - Exterior : Sidewalks , Vehicular Traffic

North Side

Driveway West of Woodruff Avenue @ 33.909916296974, -118.117091506720

Sidewalks , Vehicular Traffic : Cross Walks and Detectable Warnings

Finding

There are no detectable warnings where the pedestrian route crosses vehicular traffic.

On-Site Finding Not Found

Recommendation

Provide detectable warnings.

Recommendation See Recommendation

Costing Info (Estimated)

Install compliant detectable warnings \$190



Code Reference ADA 705,CA 11B-705.1.2.5,CA 11B-247.1.2.5

Progress

Record Number	482748	Resolution	None
Progress	Not_Started	Priority	Seven
Actual Date		Projected Date	06/30/2032
Actual Cost	\$0.00	Contractor	
Comments	No Comments	New Value	0
Assignment	None		
Designated Staff			

Foster Road - Woodruff Avenue to Bellflower Boulevard

Sidewalks - Exterior : Sidewalks

North Side

Driveway West of Woodruff Avenue @ 33.909916296974, -118.117091506720

Sidewalks : Vehicular Traffic Cross Slope

Finding

Cross slope at vehicular traffic is not compliant.

On-Site Finding 3.60 percent

Recommendation

Repave the surface to provide a compliant cross slope.

Recommendation Up to 2.08 percent

Costing Info (Estimated)

Repave surface \$1,092



Code Reference ADA 206, 302, CA 11B-403.3

Progress

Record Number	482749	Resolution	None
Progress	Not_Started	Priority	Seven
Actual Date		Projected Date	06/30/2032
Actual Cost	\$0.00	Contractor	
Comments	No Comments	New Value	0
Assignment	None		
Designated Staff			

Foster Road - Woodruff Avenue to Bellflower Boulevard

Sidewalks - Exterior : Sidewalks , Vehicular Traffic

North Side

Driveway West of Woodruff Avenue @ 33.909916296974, -118.117640018463

Sidewalks , Vehicular Traffic : Cross Walks and Detectable Warnings

Finding

There are no detectable warnings where the pedestrian route crosses vehicular traffic.

On-Site Finding Not Found

Recommendation

Provide detectable warnings.

Recommendation See Recommendation

Costing Info (Estimated)

Install compliant detectable warnings \$190



Code Reference ADA 705,CA 11B-705.1.2.5,CA 11B-247.1.2.5

Progress

Record Number	482744	Resolution	None
Progress	Not_Started	Priority	Seven
Actual Date		Projected Date	06/30/2032
Actual Cost	\$0.00	Contractor	
Comments	No Comments	New Value	0
Assignment	None		
Designated Staff			

Foster Road - Woodruff Avenue to Bellflower Boulevard

Sidewalks - Exterior : Sidewalks

North Side

Driveway West of Woodruff Avenue @ 33.909916296974, -118.117640018463

Sidewalks : Vehicular Traffic Cross Slope

Finding

Cross slope at vehicular traffic is not compliant.

On-Site Finding 2.80 percent

Recommendation

Repave the surface to provide a compliant cross slope.

Recommendation Up to 2.08 percent

Costing Info (Estimated)

Repave surface \$1,092



Code Reference ADA 206, 302, CA 11B-403.3

Progress

Record Number	482745	Resolution	None
Progress	Not_Started	Priority	Seven
Actual Date		Projected Date	06/30/2032
Actual Cost	\$0.00	Contractor	
Comments	No Comments		
Assignment	None	New Value	0
Designated Staff			

Foster Road - Woodruff Avenue to Bellflower Boulevard

Sidewalks - Exterior : Sidewalks , Surface

North Side

Sidewalk West of Cortuna Avenue @ 33.909877341834, -118.118578791618

Sidewalks , Surface : Cross Slope

Finding

Sidewalk cross slope is not compliant.

On-Site Finding 5.70 percent for 383.00 feet

Recommendation

Repave the sidewalk surface with the recommended cross slope.

Recommendation Up to 2.08 percent

Costing Info (Estimated)

Repave surface \$1,092



Code Reference ADA 206, 302, CA 11B-403.3

Progress

Record Number	482733	Resolution	None
Progress	Not_Started	Priority	Seven
Actual Date		Projected Date	06/30/2032
Actual Cost	\$0.00	Contractor	
Comments	No Comments		
Assignment	None	New Value	0
Designated Staff			

Foster Road - Woodruff Avenue to Bellflower Boulevard

Sidewalks - Exterior : Sidewalks , Surface

North Side

Sidewalk West of Dunrobin Avenue @ 33.909867324795, -118.122121989727

Sidewalks , Surface : Cross Slope

Finding

Sidewalk cross slope is not compliant.

On-Site Finding 3.50 percent for 938.00 feet

Recommendation

Repave the sidewalk surface with the recommended cross slope.

Recommendation Up to 2.08 percent

Costing Info (Estimated)

Repave surface \$1,092



Code Reference ADA 206, 302, CA 11B-403.3

Progress

Record Number	482736	Resolution	None
Progress	Not_Started	Priority	Seven
Actual Date		Projected Date	06/30/2032
Actual Cost	\$0.00	Contractor	
Comments	No Comments		
Assignment	None	New Value	0
Designated Staff			

Foster Road - Woodruff Avenue to Bellflower Boulevard

Sidewalks - Exterior : Sidewalks , Surface

North Side

Sidewalk West of Eastbrook Avenue @ 33.909867324795, -118.120483160019

Sidewalks , Surface : Cross Slope

Finding

Sidewalk cross slope is not compliant.

On-Site Finding 4.80 percent for 121.00 feet

Recommendation

Repave the sidewalk surface with the recommended cross slope.

Recommendation Up to 2.08 percent

Costing Info (Estimated)

Repave surface \$1,092



Code Reference ADA 206, 302, CA 11B-403.3

Progress

Record Number	482735	Resolution	None
Progress	Not_Started	Priority	Seven
Actual Date		Projected Date	06/30/2032
Actual Cost	\$0.00	Contractor	
Comments	No Comments		
Assignment	None	New Value	0
Designated Staff			

Foster Road - Woodruff Avenue to Bellflower Boulevard

Sidewalks - Exterior : Sidewalks , Surface

North Side

Sidewalk West of Woodruff Avenue @ 33.909911844959, -118.117147833109

Sidewalks , Surface : Cross Slope

Finding

Sidewalk cross slope is not compliant.

On-Site Finding 3.50 percent for 90.00 feet

Recommendation

Repave the sidewalk surface with the recommended cross slope.

Recommendation Up to 2.08 percent

Costing Info (Estimated)

Repave surface \$1,092



Code Reference ADA 206, 302, CA 11B-403.3

Notes : Spalled Concrete Continues For 3 Feet

Progress

Record Number	482734	Resolution	None
Progress	Not_Started	Priority	Seven
Actual Date		Projected Date	06/30/2032
Actual Cost	\$0.00	Contractor	
Comments	No Comments		
Assignment	None	New Value	0
Designated Staff			

Foster Road - Woodruff Avenue to Bellflower Boulevard

Sidewalks - Exterior : Sidewalks , Surface

North Side

Sidewalk West of Woodruff Avenue @ 33.909914070967, -118.117673546076

Sidewalks , Surface : Cross Slope

Finding

Sidewalk cross slope is not compliant.

On-Site Finding 4.20 percent for 45.00 feet

Recommendation

Repave the sidewalk surface with the recommended cross slope.

Recommendation Up to 2.08 percent

Costing Info (Estimated)

Repave surface \$1,092



Code Reference ADA 206, 302, CA 11B-403.3

Progress

Record Number	482737	Resolution	None
Progress	Not_Started	Priority	Seven
Actual Date		Projected Date	06/30/2032
Actual Cost	\$0.00	Contractor	
Comments	No Comments		
Assignment	None	New Value	0
Designated Staff			

Foster Road - Woodruff Avenue to Bellflower Boulevard

Sidewalks - Exterior : Sidewalks , Hazards & Gratings

North Side

Tree West of Woodruff Avenue @ 33.909914070967, -118.117936402559

Sidewalks , Hazards & Gratings : Overhead Obstruction Height

Finding

Overhead obstruction height is not compliant.

On-Site Finding 48.00 inches

Recommendation

Provide a compliant vertical clearance height.

Recommendation At least 80.00 inches

Costing Info (Estimated)

Unassigned



Code Reference ADA 206, 307.4, CA 11B-307.4

Progress

Record Number	482738	Resolution	None
Progress	Not_Started	Priority	Seven
Actual Date		Projected Date	06/30/2032
Actual Cost	\$0.00	Contractor	
Comments	No Comments		
Assignment	None	New Value	0
Designated Staff			

Foster Road - Woodruff Avenue to Bellflower Boulevard

Sidewalks - Exterior : Sidewalks

North Side @ 33.909928540014, -118.116935938597

Sidewalks : 60X60 Turn Area

Finding

There is no 60X60 turn area at every 200 feet.

On-Site Finding Not Found

Recommendation

Provide a 60X60 turn every 200 feet on the sidewalk.

Recommendation See Recommendation

Costing Info (Estimated)

\$2,400



Code Reference ADA 206, 302

Progress

Record Number	482732	Resolution	None
Progress	Not_Started	Priority	Seven
Actual Date		Projected Date	06/30/2032
Actual Cost	\$0.00	Contractor	
Comments	No Comments		
Assignment	None	New Value	0
Designated Staff			

Foster Road - Woodruff Avenue to Bellflower Boulevard



Foster Road - Woodruff Avenue to Bellflower Boulevard

**Woodruff Avenue to Bellflower Boulevard
Downey, CA 90242**

Date of Inspection
8/23/2017

***Estimated Facility Total: \$18,900**

*Estimated facility total is for estimating purposes only and does not represent total construction, repair totals or design fees.

Prepared By

Disability Access Consultants

(800) 743-7067

Prepared Using



Accessibility Survey



City of Downey Foster Road - Woodruff Avenue to End

Woodruff Avenue to End
Downey, CA 90242

Date of Inspection
8/23/2017

Prepared By

Disability Access Consultants

(800) 743-7067

Foster Road - Woodruff Avenue to End

Sidewalks - Exterior : Sidewalks , Change in Level

North Side

Change in Level East of Faust Avenue @ 33.909997546209, -118.111252337694

Sidewalks , Change in Level : Change in Level Non Beveled

Finding

There is a change in elevation greater than recommended value.

On-Site Finding 2.00 inches

Recommendation

Ensure that the change in elevation is within the recommended value.

Recommendation Up to 0.25 inches

Costing Info (Estimated)

Remove tripping hazards \$198



Code Reference ADA 206, 302

Notes : Surface is Rough And Uneven

Progress

Record Number	482726	Resolution	None
Progress	Not_Started	Priority	One
Actual Date		Projected Date	06/30/2018
Actual Cost	\$0.00	Contractor	
Comments	No Comments	New Value	0
Assignment	None		
Designated Staff			

Foster Road - Woodruff Avenue to End

Sidewalks - Exterior : Sidewalks , Change in Level

North Side

Change in Level East of Faust Avenue @ 33.909911844959, -118.114947080612

Sidewalks , Change in Level : Change in Level Non Beveled

Finding

There is a change in elevation greater than recommended value.

On-Site Finding 0.87 inches

Recommendation

Ensure that the change in elevation is within the recommended value.

Recommendation Up to 0.25 inches

Costing Info (Estimated)

Remove tripping hazards \$198



Code Reference ADA 206, 302

Progress

Record Number	482724	Resolution	None
Progress	Not_Started	Priority	Two
Actual Date		Projected Date	06/30/2021
Actual Cost	\$0.00	Contractor	
Comments	No Comments		
Assignment	None	New Value	0
Designated Staff			

Foster Road - Woodruff Avenue to End

Sidewalks - Exterior : Sidewalks , Change in Level

North Side

Change in Level East of Woodruff Avenue @ 33.909927427011, -118.116183578968

Sidewalks , Change in Level : Change in Level Non Beveled

Finding

There is a change in elevation greater than recommended value.

On-Site Finding 1.00 inches

Recommendation

Ensure that the change in elevation is within the recommended value.

Recommendation Up to 0.25 inches

Costing Info (Estimated)

Remove tripping hazards \$198



Code Reference ADA 206, 302

Progress

Record Number	482725	Resolution	None
Progress	Not_Started	Priority	Two
Actual Date		Projected Date	06/30/2021
Actual Cost	\$0.00	Contractor	
Comments	No Comments	New Value	0
Assignment	None		
Designated Staff			

Foster Road - Woodruff Avenue to End

Curb Ramps - Exterior : Curb Ramp

North Side East of Faust Avenue @ 33.909863985782, - 118.111104816198

Curb Ramp : No Detectable Warnings

Finding

The curb ramp does not provide a detectable warning surface which includes truncated domes.

On-Site Finding Not Found

Recommendation

Provide compliant detectable warnings to surface.

Recommendation See Recommendation

Costing Info (Estimated)

Provide detectable warning to surface \$248



Code Reference CA 11B-406.5.12

Progress

Record Number	482714	Resolution	None
Progress	Not_Started	Priority	Seven
Actual Date		Projected Date	06/30/2032
Actual Cost	\$0.00	Contractor	
Comments	No Comments	New Value	0
Assignment	None		
Designated Staff			

Foster Road - Woodruff Avenue to End

Curb Ramps - Exterior : Curb Ramp , Landings and Transitions

North Side East of Faust Avenue @ 33.909863985782, - 118.111104816198

Bottom Landing

Curb Ramp , Landings and Transitions : Bottom Landing Slope

Finding

The slope at the bottom landing is greater than allowed.

On-Site Finding 3.60 percent

Recommendation

Provide a compliant bottom landing that does not exceed the maximum slope requirements.

Recommendation Up to 2.08 percent

Costing Info (Estimated)

Provide compliant landing \$240



Code Reference ADA 402, 406.4, 406.2, 403.3, 406.1, CA 11B-406.5.3

Progress

Record Number	482715	Resolution	None
Progress	Not_Started	Priority	Seven
Actual Date		Projected Date	06/30/2032
Actual Cost	\$0.00	Contractor	
Comments	No Comments		
Assignment	None	New Value	0
Designated Staff			

Foster Road - Woodruff Avenue to End

Sidewalks - Exterior : Sidewalks , Hazards & Gratings

North Side

Curb East of Faust Avenue @ 33.909919635985, -118.115007430315

Sidewalks , Hazards & Gratings : Curb is on Path of Travel

Finding

There is a curb on the designated path of travel.

On-Site Finding Not Compliant

Recommendation

Provide a compliant curb ramp.

Recommendation See Recommendation

Costing Info (Estimated)

Install curb ramp \$2,500



Code Reference ADA 402, 303, 406, 403.4, 303.4

Progress

Record Number	482722	Resolution	None
Progress	Not_Started	Priority	Seven
Actual Date		Projected Date	06/30/2032
Actual Cost	\$0.00	Contractor	
Comments	No Comments	New Value	0
Assignment	None		
Designated Staff			

Foster Road - Woodruff Avenue to End

Sidewalks - Exterior : Sidewalks , Vehicular Traffic

North Side

Driveway East of Faust Avenue @ 33.909871776813, -118.110727965832

Sidewalks , Vehicular Traffic : Cross Walks and Detectable Warnings

Finding

There are no detectable warnings where the pedestrian route crosses vehicular traffic.

On-Site Finding Not Found

Recommendation

Provide detectable warnings.

Recommendation See Recommendation

Costing Info (Estimated)

Install compliant detectable warnings \$190



Code Reference ADA 705,CA 11B-705.1.2.5,CA 11B-247.1.2.5

Progress

Record Number	482727	Resolution	None
Progress	Not_Started	Priority	Seven
Actual Date		Projected Date	06/30/2032
Actual Cost	\$0.00	Contractor	
Comments	No Comments	New Value	0
Assignment	None		
Designated Staff			

Foster Road - Woodruff Avenue to End

Sidewalks - Exterior : Sidewalks , Vehicular Traffic

North Side

Driveway East of Woodruff Avenue @ 33.909917409978, -118.116210401058

Sidewalks , Vehicular Traffic : Cross Walks and Detectable Warnings

Finding

There are no detectable warnings where the pedestrian route crosses vehicular traffic.

On-Site Finding Not Found

Recommendation

Provide detectable warnings.

Recommendation See Recommendation

Costing Info (Estimated)

Install compliant detectable warnings \$190



Code Reference ADA 705,CA 11B-705.1.2.5,CA 11B-247.1.2.5

Progress

Record Number	482728	Resolution	None
Progress	Not_Started	Priority	Seven
Actual Date		Projected Date	06/30/2032
Actual Cost	\$0.00	Contractor	
Comments	No Comments	New Value	0
Assignment	None		
Designated Staff			

Foster Road - Woodruff Avenue to End

Sidewalks - Exterior : Sidewalks

North Side

Driveway East of Woodruff Avenue @ 33.909917409978, -118.116210401058

Sidewalks : Vehicular Traffic Cross Slope

Finding

Cross slope at vehicular traffic is not compliant.

On-Site Finding 9.70 percent

Recommendation

Repave the surface to provide a compliant cross slope.

Recommendation Up to 2.08 percent

Costing Info (Estimated)

Repave surface \$1,092



Code Reference ADA 206, 302,CA 11B-403.3

Progress

Record Number	482729	Resolution	None
Progress	Not_Started	Priority	Seven
Actual Date		Projected Date	06/30/2032
Actual Cost	\$0.00	Contractor	
Comments	No Comments	New Value	0
Assignment	None		
Designated Staff			

Foster Road - Woodruff Avenue to End

Sidewalks - Exterior : Sidewalks , Vehicular Traffic

North Side

Driveway East of Woodruff Avenue @ 33.909932992029, -118.115918040276

Sidewalks , Vehicular Traffic : Cross Walks and Detectable Warnings

Finding

There are no detectable warnings where the pedestrian route crosses vehicular traffic.

On-Site Finding Not Found

Recommendation

Provide detectable warnings.

Recommendation See Recommendation

Costing Info (Estimated)

Install compliant detectable warnings \$190



Code Reference ADA 705,CA 11B-705.1.2.5,CA 11B-247.1.2.5

Progress

Record Number	482731	Resolution	None
Progress	Not_Started	Priority	Seven
Actual Date		Projected Date	06/30/2032
Actual Cost	\$0.00	Contractor	
Comments	No Comments	New Value	0
Assignment	None		
Designated Staff			

Foster Road - Woodruff Avenue to End

Sidewalks - Exterior : Sidewalks , Vehicular Traffic

North Side

Faust Avenue South Crossing to Frontage Sidewalk @ 33.909928540014, - 118.115103989840

Sidewalks , Vehicular Traffic : Cross Walks and Detectable Warnings

Finding

There are no detectable warnings where the pedestrian route crosses vehicular traffic.

On-Site Finding Not Found

Recommendation

Provide detectable warnings.

Recommendation See Recommendation

Costing Info (Estimated)

Install compliant detectable warnings \$190



Code Reference ADA 705,CA 11B-705.1.2.5,CA 11B-247.1.2.5

Progress

Record Number	482730	Resolution	None
Progress	Not_Started	Priority	Seven
Actual Date		Projected Date	06/30/2032
Actual Cost	\$0.00	Contractor	
Comments	No Comments	New Value	0
Assignment	None		
Designated Staff			

Foster Road - Woodruff Avenue to End

Sidewalks - Exterior : Sidewalks , Hazards & Gratings

North Side

Guy Wire East of Faust Avenue @ 33.909859533764, -118.110458403826

Sidewalks , Hazards & Gratings : Overhead Obstruction Height

Finding

Overhead obstruction height is not compliant.

On-Site Finding 65.00 inches

Recommendation

Provide a compliant vertical clearance height.

Recommendation At least 80.00 inches

Costing Info (Estimated)

Unassigned



Code Reference ADA 206, 307.4, CA 11B-307.4

Progress

Record Number	482723	Resolution	None
Progress	Not_Started	Priority	Seven
Actual Date		Projected Date	06/30/2032
Actual Cost	\$0.00	Contractor	
Comments	No Comments	New Value	0
Assignment	None		
Designated Staff			

Foster Road - Woodruff Avenue to End

Sidewalks - Exterior : Sidewalks , Surface

North Side

Sidewalk East of Faust Avenue @ 33.909862872778, -118.110624700785

Sidewalks , Surface : Cross Slope

Finding

Sidewalk cross slope is not compliant.

On-Site Finding 3.50 percent for 92.00 feet

Recommendation

Repave the sidewalk surface with the recommended cross slope.

Recommendation Up to 2.08 percent

Costing Info (Estimated)

Repave surface \$1,092



Code Reference ADA 206, 302, CA 11B-403.3

Progress

Record Number	482719	Resolution	None
Progress	Not_Started	Priority	Seven
Actual Date		Projected Date	06/30/2032
Actual Cost	\$0.00	Contractor	
Comments	No Comments		
Assignment	None	New Value	0
Designated Staff			

Foster Road - Woodruff Avenue to End

Sidewalks - Exterior : Sidewalks

North Side

Sidewalk East of Faust Avenue @ 33.909908505948, -118.114913553

Sidewalks : Missing Sidewalk

Finding

Section of sidewalk is missing and consists of dirt, grass or gravel.

On-Site Finding 936.00 feet

Recommendation

Provide a compliant sidewalk for the missing section.

Recommendation See Recommendation

Costing Info (Estimated)

\$1,260



Code Reference ADA 206, 302,CA 11B-302,CA 11B-206

Progress

Record Number	482721	Resolution	None
Progress	Not_Started	Priority	Seven
Actual Date		Projected Date	06/30/2037
Actual Cost	\$0.00	Contractor	
Comments	No Comments	New Value	0
Assignment	None		
Designated Staff			

Foster Road - Woodruff Avenue to End

Sidewalks - Exterior : Sidewalks , Surface

North Side

Sidewalk East of Faust Avenue @ 33.909919635985, -118.115007430315

Sidewalks , Surface : Cross Slope

Finding

Sidewalk cross slope is not compliant.

On-Site Finding 7.20 percent for 30.00 feet

Recommendation

Repave the sidewalk surface with the recommended cross slope.

Recommendation Up to 2.08 percent

Costing Info (Estimated)

Repave surface \$1,092



Code Reference ADA 206, 302, CA 11B-403.3

Progress

Record Number	482718	Resolution	None
Progress	Not_Started	Priority	Seven
Actual Date		Projected Date	06/30/2032
Actual Cost	\$0.00	Contractor	
Comments	No Comments	New Value	0
Assignment	None		
Designated Staff			

Foster Road - Woodruff Avenue to End

Sidewalks - Exterior : Sidewalks , Surface

North Side

Sidewalk East of Faust Avenue @ 33.909994207200, -118.111279159784

Sidewalks , Surface : Cross Slope

Finding

Sidewalk cross slope is not compliant.

On-Site Finding 6.00 percent for 15.00 feet

Recommendation

Repave the sidewalk surface with the recommended cross slope.

Recommendation Up to 2.08 percent

Costing Info (Estimated)

Repave surface \$1,092



Code Reference ADA 206, 302, CA 11B-403.3

Progress

Record Number	482720	Resolution	None
Progress	Not_Started	Priority	Seven
Actual Date		Projected Date	06/30/2032
Actual Cost	\$0.00	Contractor	
Comments	No Comments		
Assignment	None	New Value	0
Designated Staff			

Foster Road - Woodruff Avenue to End

Sidewalks - Exterior : Sidewalks , Surface

North Side

Sidewalk East of Woodruff Avenue @ 33.909908505948, -118.116492033005

Sidewalks , Surface : Cross Slope

Finding

Sidewalk cross slope is not compliant.

On-Site Finding 4.20 percent for 105.00 feet

Recommendation

Repave the sidewalk surface with the recommended cross slope.

Recommendation Up to 2.08 percent

Costing Info (Estimated)

Repave surface \$1,092



Code Reference ADA 206, 302,CA 11B-403.3

Notes : Surface is Rough And Uneven

Progress

Record Number	482717	Resolution	None
Progress	Not_Started	Priority	Seven
Actual Date		Projected Date	06/30/2032
Actual Cost	\$0.00	Contractor	
Comments	No Comments		
Assignment	None	New Value	0
Designated Staff			

Foster Road - Woodruff Avenue to End

Sidewalks - Exterior : Sidewalks

North Side @ 33.909908505948, -118.116492033005

Sidewalks : 60X60 Turn Area

Finding

There is no 60X60 turn area at every 200 feet.

On-Site Finding Not Found

Recommendation

Provide a 60X60 turn every 200 feet on the sidewalk.

Recommendation See Recommendation

Costing Info (Estimated)

\$2,400



Code Reference ADA 206, 302

Progress

Record Number	482716	Resolution	None
Progress	Not_Started	Priority	Seven
Actual Date		Projected Date	06/30/2032
Actual Cost	\$0.00	Contractor	
Comments	No Comments	New Value	0
Assignment	None		
Designated Staff			

Foster Road - Woodruff Avenue to End



Foster Road - Woodruff Avenue to End

**Woodruff Avenue to End
Downey, CA 90242**

Date of Inspection
8/23/2017

***Estimated Facility Total: \$13,462**

*Estimated facility total is for estimating purposes only and does not represent total construction, repair totals or design fees.

Prepared By

Disability Access Consultants

(800) 743-7067

Prepared Using



Accessibility Survey



City of Downey Foster Road Bridge Over San Gabriel River

Foster Road Bridge Over San Gabriel River
Downey, CA 90242

Date of Inspection
8/28/2017

Prepared By
Disability Access Consultants
(800) 743-7067

Foster Road Bridge Over San Gabriel River

Sidewalks - Exterior : Sidewalks , Surface

Sidewalk to Bridge

Sidewalk East of Foster Road @ 33.909863985782, -118.110300153494

Sidewalks , Surface : Cross Slope

Finding

Sidewalk cross slope is not compliant.

On-Site Finding 5.00 percent for 34.00 feet

Recommendation

Repave the sidewalk surface with the recommended cross slope.

Recommendation Up to 2.08 percent

Costing Info (Estimated)

Repave surface \$1,092



Code Reference ADA 206, 302, CA 11B-403.3

Notes : Asphalt is Uneven

Progress

Record Number	483309	Resolution	None
Progress	Not_Started	Priority	Seven
Actual Date		Projected Date	06/30/2032
Actual Cost	\$0.00	Contractor	
Comments	No Comments	New Value	0
Assignment	None		
Designated Staff			

Foster Road Bridge Over San Gabriel River

Sidewalks - Exterior : Sidewalks

Sidewalk to Bridge @ 33.909863985782, -118.110300153494

Sidewalks : 60X60 Turn Area

Finding

There is no 60X60 turn area at every 200 feet.

On-Site Finding Not Found

Recommendation

Provide a 60X60 turn every 200 feet on the sidewalk.

Recommendation See Recommendation

Costing Info (Estimated)

\$2,400



Code Reference ADA 206, 302

Progress

Record Number	483308	Resolution	None
Progress	Not_Started	Priority	Seven
Actual Date		Projected Date	06/30/2032
Actual Cost	\$0.00	Contractor	
Comments	No Comments		
Assignment	None	New Value	0
Designated Staff			

Foster Road Bridge Over San Gabriel River



Foster Road Bridge Over San Gabriel River

Foster Road Bridge Over San Gabriel River
Downey, CA 90242

Date of Inspection
8/28/2017

*Estimated Facility Total: \$3,492

*Estimated facility total is for estimating purposes only and does not represent total construction, repair totals or design fees.

Prepared By

Disability Access Consultants

(800) 743-7067

Prepared Using

