

Accessibility Survey



Adris Avenue - Angell Street To Foster Road

Angell Street To Foster Road
Downey, CA 90242

Date of Inspection
12/3/2016

Prepared By

Disability Access Consultants

(800) 743-7067

Adris Avenue - Angell Street To Foster Road

Curb Ramps - Exterior : Curb Ramp

Northeast Corner Of Foster Road

Curb Ramp : Detectable Warnings Depth

Finding

Depth of detectable warnings is not compliant.

On-Site Finding 35.50 inches

Recommendation

Provide compliant detectable warnings.

Recommendation At least 36.00 inches

Costing Info (Estimated)

Install compliant detectable warnings \$190



Code Reference CA 11B-705.1.2.2, ADA 705.1.2.2

Progress

Record Number	313368	Resolution	None
Progress	Not_Started	Priority	Two
Actual Date		Projected Date	06/30/2019
Actual Cost	\$0.00	Contractor	
Comments	No Comments		
Assignment	None	New Value	0
Designated Staff			

Adris Avenue - Angell Street To Foster Road

Curb Ramps - Exterior : Curb Ramp , Landings and Transitions

**Northeast Corner Of Foster Road @ 33.909857307755, -
118.129646927118**

Top Landing

Curb Ramp , Landings and Transitions : Top Landing Clear Length - Landings

Finding

There is not enough top landing clear length.

On-Site Finding 0.00 inches

Recommendation

Provide a level top landing with enough clear length.

Recommendation At least 48.00 inches

Costing Info (Estimated)

Provide compliant landing \$240



Code Reference ADA 406, 406.4,CA 11B-406.5.3

Progress

Record Number	313369	Resolution	None
Progress	Not_Started	Priority	Two
Actual Date		Projected Date	06/30/2019
Actual Cost	\$0.00	Contractor	
Comments	No Comments	New Value	0
Assignment	None		
Designated Staff			

Adris Avenue - Angell Street To Foster Road

Curb Ramps - Exterior : Curb Ramp

Northwest Corner Of Foster Road @ 33.909980851167, - 118.129845410585

Curb Ramp : No Detectable Warnings

Finding

The curb ramp does not provide a detectable warning surface which includes truncated domes.

On-Site Finding Not Found

Recommendation

Provide compliant detectable warnings to surface.

Recommendation See Recommendation

Costing Info (Estimated)

Provide detectable warning to surface \$248



Code Reference CA 11B-406.5.12

Progress

Record Number	313370	Resolution	None
Progress	Not_Started	Priority	Two
Actual Date		Projected Date	06/30/2019
Actual Cost	\$0.00	Contractor	
Comments	No Comments	New Value	0
Assignment	None		
Designated Staff			

Adris Avenue - Angell Street To Foster Road

Curb Ramps - Exterior : Curb Ramp

Northwest Corner Of Foster Road @ 33.909980851167, - 118.129845410585

Curb Ramp : Curb Ramp Slope

Finding

The running slope is greater than allowed.

On-Site Finding 8.80 percent

Recommendation

Provide a compliant curb ramp.

Recommendation Up to 8.33 percent

Costing Info (Estimated)

Install curb ramp \$1,300



Code Reference ADA 406, 406.1, 405.2, CA 11B-406

Progress

Record Number	313371	Resolution	None
Progress	Not_Started	Priority	Two
Actual Date		Projected Date	06/30/2019
Actual Cost	\$0.00	Contractor	
Comments	No Comments		
Assignment	None	New Value	0
Designated Staff			

Adris Avenue - Angell Street To Foster Road

Curb Ramps - Exterior : Curb Ramp

Northwest Corner Of Foster Road @ 33.909980851167, - 118.129845410585

Curb Ramp : Side Flare Slope

Finding

The slope of the curb ramp side flare is greater than allowed.

On-Site Finding 13.00 percent

Recommendation

Provide curb ramp side flares with a compliant slope.

Recommendation Up to 10.00 percent

Costing Info (Estimated)

Install flared sides \$1,300



Code Reference ADA 406, 406.3, CA 11B-406.2.2

Progress

Record Number	313372	Resolution	None
Progress	Not_Started	Priority	Two
Actual Date		Projected Date	06/30/2019
Actual Cost	\$0.00	Contractor	
Comments	No Comments		
Assignment	None	New Value	0
Designated Staff			

Adris Avenue - Angell Street To Foster Road

Curb Ramps - Exterior : Curb Ramp , Landings and Transitions

**Northwest Corner Of Foster Road @ 33.909980851167, -
118.129845410585**

Top Landing

Finding

There is not enough top landing clear length.

On-Site Finding 47.00 inches

Recommendation

Provide a level top landing with enough clear length.

Recommendation At least 48.00 inches

Costing Info (Estimated)

Provide compliant landing \$240

Curb Ramp , Landings and Transitions : Top Landing Clear Length - Landings



Code Reference ADA 406, 406.4,CA 11B-406.5.3

Progress

Record Number	313373	Resolution	None
Progress	Not_Started	Priority	Two
Actual Date		Projected Date	06/30/2019
Actual Cost	\$0.00	Contractor	
Comments	No Comments		
Assignment	None	New Value	0
Designated Staff			

Adris Avenue - Angell Street To Foster Road

Curb Ramps - Exterior : Curb Ramp

Southeast Corner Of Angell Street @ 33.912378225697, - 118.129660338163

Curb Ramp : No Detectable Warnings

Finding

The curb ramp does not provide a detectable warning surface which includes truncated domes.

On-Site Finding Not Found

Recommendation

Provide compliant detectable warnings to surface.

Recommendation See Recommendation

Costing Info (Estimated)

Provide detectable warning to surface \$248



Code Reference CA 11B-406.5.12

Progress

Record Number	313363	Resolution	None
Progress	Not_Started	Priority	Two
Actual Date		Projected Date	06/30/2019
Actual Cost	\$0.00	Contractor	
Comments	No Comments	New Value	0
Assignment	None		
Designated Staff			

Adris Avenue - Angell Street To Foster Road

Curb Ramps - Exterior : Curb Ramp

Southeast Corner Of Angell Street @ 33.912378225697, - 118.129660338163

Curb Ramp : Curb Ramp Slope

Finding

The running slope is greater than allowed.

On-Site Finding 12.30 percent

Recommendation

Provide a compliant curb ramp.

Recommendation Up to 8.33 percent

Costing Info (Estimated)

Install curb ramp \$1,300



Code Reference ADA 406, 406.1, 405.2, CA 11B-406

Progress

Record Number	313364	Resolution	None
Progress	Not_Started	Priority	Two
Actual Date		Projected Date	06/30/2019
Actual Cost	\$0.00	Contractor	
Comments	No Comments		
Assignment	None	New Value	0
Designated Staff			

Adris Avenue - Angell Street To Foster Road

Curb Ramps - Exterior : Curb Ramp

Southeast Corner Of Angell Street @ 33.912378225697, - 118.129660338163

Curb Ramp : Side Flare Slope

Finding

The slope of the curb ramp side flare is greater than allowed.

On-Site Finding 18.40 percent

Recommendation

Provide curb ramp side flares with a compliant slope.

Recommendation Up to 10.00 percent

Costing Info (Estimated)

Install flared sides \$1,300



Code Reference ADA 406, 406.3, CA 11B-406.2.2

Progress

Record Number	313365	Resolution	None
Progress	Not_Started	Priority	Two
Actual Date		Projected Date	06/30/2019
Actual Cost	\$0.00	Contractor	
Comments	No Comments		
Assignment	None	New Value	0
Designated Staff			

Adris Avenue - Angell Street To Foster Road

Curb Ramps - Exterior : Curb Ramp

Southeast Corner Of Angell Street @ 33.912378225697, - 118.129660338163

Bottom Landing

Curb Ramp : Bottom Landing Slope

Finding

The bottom landing of the curb ramp is on the street, and the slope of the bottom landing is not compliant.

On-Site Finding 9.10 percent

Recommendation

Ensure the bottom landing slope is compliant and provides a smooth transition.

Recommendation Up to 5.00 percent

Costing Info (Estimated)

Repave landing \$1,260



Code Reference ADA 406, 406.2, CA 11B-406.5.8

Progress

Record Number	313366	Resolution	None
Progress	Not_Started	Priority	Two
Actual Date		Projected Date	06/30/2019
Actual Cost	\$0.00	Contractor	
Comments	No Comments	New Value	0
Assignment	None		
Designated Staff			

Adris Avenue - Angell Street To Foster Road

Curb Ramps - Exterior : Curb Ramp , Landings and Transitions

Southeast Corner Of Angell Street @ 33.912378225697, - 118.129660338163

Top Landing

Curb Ramp , Landings and Transitions : Top Landing Slope

Finding

The slope at the top landing is greater than allowed.

On-Site Finding 2.90 percent

Recommendation

Provide a top landing surface that does not exceed the maximum slope and cross slope. Provide a sufficient maneuvering clearance that does not accumulate water.

Recommendation Up to 2.08 percent

Costing Info (Estimated)

Provide compliant landing \$1,260



Code Reference ADA 402, 406.4, 403.3, 406.1, CA 11B-406.5.3

Progress

Record Number	313367	Resolution	None
Progress	Not_Started	Priority	Two
Actual Date		Projected Date	06/30/2019
Actual Cost	\$0.00	Contractor	
Comments	No Comments		
Assignment	None	New Value	0
Designated Staff			

Adris Avenue - Angell Street To Foster Road

Curb Ramps - Exterior : Curb Ramp

Southwest Corner Of Angell Street @ 33.912390468383, - 118.129856139421

Bottom Landing

Curb Ramp : Bottom Landing Slope

Finding

The bottom landing of the curb ramp is on the street, and the slope of the bottom landing is not compliant.

On-Site Finding 8.00 percent

Recommendation

Ensure the bottom landing slope is compliant and provides a smooth transition.

Recommendation Up to 5.00 percent

Costing Info (Estimated)

Repave landing \$1,260



Code Reference ADA 406, 406.2, CA 11B-406.5.8

Progress

Record Number	313386	Resolution	None
Progress	Not_Started	Priority	Two
Actual Date		Projected Date	06/30/2019
Actual Cost	\$0.00	Contractor	
Comments	No Comments		
Assignment	None	New Value	0
Designated Staff			

Adris Avenue - Angell Street To Foster Road

Curb Ramps - Exterior : Curb Ramp , Landings and Transitions

**Southwest Corner Of Angell Street @ 33.912390468383, -
118.129856139421**

Bottom Landing

Finding

The transition from the bottom of the curb ramp to the walk, gutter, or street is abrupt.

On-Site Finding Not Beveled

Recommendation

Patch the transition area at the bottom of the curb ramp so that the transition is flush and free of abrupt changes.

Recommendation See Recommendation

Costing Info (Estimated)

Patch lip at curb ramp \$255

Curb Ramp , Landings and Transitions : Bottom Landing Change in Level - Curb Ramps



Code Reference ADA 302, 406.2

Progress

Record Number	313387	Resolution	None
Progress	Not_Started	Priority	Two
Actual Date		Projected Date	06/30/2019
Actual Cost	\$0.00	Contractor	
Comments	No Comments		
Assignment	None	New Value	0
Designated Staff			

Adris Avenue - Angell Street To Foster Road

Curb Ramps - Exterior : Curb Ramp , Landings and Transitions

Southwest Corner Of Angell Street @ 33.912390468383, - 118.129856139421

Top Landing

Curb Ramp , Landings and Transitions : Top Landing Slope

Finding

The slope at the top landing is greater than allowed.

On-Site Finding 3.20 percent

Recommendation

Provide a top landing surface that does not exceed the maximum slope and cross slope. Provide a sufficient maneuvering clearance that does not accumulate water.

Recommendation Up to 2.08 percent

Costing Info (Estimated)

Provide compliant landing \$1,260



Code Reference ADA 402, 406.4, 403.3, 406.1, CA 11B-406.5.3

Progress

Record Number	313388	Resolution	None
Progress	Not_Started	Priority	Two
Actual Date		Projected Date	06/30/2019
Actual Cost	\$0.00	Contractor	
Comments	No Comments		
Assignment	None	New Value	0
Designated Staff			

Adris Avenue - Angell Street To Foster Road

Curb Ramps - Exterior : Curb Ramp

Southwest Corner Of Angell Street @ 33.912390468383, - 118.129856139421

Curb Ramp : No Detectable Warnings

Finding

The curb ramp does not provide a detectable warning surface which includes truncated domes.

On-Site Finding Not Found

Recommendation

Provide compliant detectable warnings to surface.

Recommendation See Recommendation

Costing Info (Estimated)

Provide detectable warning to surface \$248



Code Reference CA 11B-406.5.12

Progress

Record Number	351043	Resolution	None
Progress	Not_Started	Priority	Two
Actual Date		Projected Date	06/30/2019
Actual Cost	\$0.00	Contractor	
Comments	No Comments	New Value	0
Assignment	None		
Designated Staff			

Adris Avenue - Angell Street To Foster Road

Curb Ramps - Exterior : Curb Ramp

Southwest Corner Of Angell Street @ 33.912390468383, - 118.129856139421

Curb Ramp : Curb Ramp Slope

Finding

The running slope is greater than allowed.

On-Site Finding 13.50 percent

Recommendation

Provide a compliant curb ramp.

Recommendation Up to 8.33 percent

Costing Info (Estimated)

Install curb ramp \$1,300



Code Reference ADA 406, 406.1, 405.2, CA 11B-406

Progress

Record Number	351044	Resolution	None
Progress	Not_Started	Priority	Two
Actual Date		Projected Date	06/30/2019
Actual Cost	\$0.00	Contractor	
Comments	No Comments		
Assignment	None	New Value	0
Designated Staff			

Adris Avenue - Angell Street To Foster Road

Curb Ramps - Exterior : Curb Ramp

Southwest Corner Of Angell Street @ 33.912390468383, - 118.129856139421

Curb Ramp : Side Flare Slope

Finding

The slope of the curb ramp side flare is greater than allowed.

On-Site Finding 17.10 percent

Recommendation

Provide curb ramp side flares with a compliant slope.

Recommendation Up to 10.00 percent

Costing Info (Estimated)

Install flared sides \$1,300



Code Reference ADA 406, 406.3, CA 11B-406.2.2

Progress

Record Number	351045	Resolution	None
Progress	Not_Started	Priority	Two
Actual Date		Projected Date	06/30/2019
Actual Cost	\$0.00	Contractor	
Comments	No Comments		
Assignment	None	New Value	0
Designated Staff			

Adris Avenue - Angell Street To Foster Road

Sidewalks - Exterior : Sidewalks , Change in Level

East Side

Change In Level South Of Angell Street @ 33.910076569362, -118.129656314850

Sidewalks , Change in Level : Change in Level Non Beveled

Finding

There is a change in elevation greater than recommended value.

On-Site Finding 0.50 inches

Recommendation

Ensure that the change in elevation is within the recommended value.

Recommendation Up to 0.25 inches

Costing Info (Estimated)

Remove tripping hazards \$198



Code Reference ADA 206, 302

Progress

Record Number	313379	Resolution	None
Progress	Not_Started	Priority	Two
Actual Date		Projected Date	06/30/2019
Actual Cost	\$0.00	Contractor	
Comments	No Comments	New Value	0
Assignment	None		
Designated Staff			

Adris Avenue - Angell Street To Foster Road

Sidewalks - Exterior : Sidewalks , Surface

East Side

Sidewalk South Of Angell Street @ 33.911197354655, -118.129656314850

Sidewalks , Surface : Cross Slope

Finding

Sidewalk cross slope is not compliant.

On-Site Finding 4.70 percent for 394.00 feet

Recommendation

Repave the sidewalk surface with the recommended cross slope.

Recommendation Up to 2.08 percent

Costing Info (Estimated)

Repave surface \$1,092



Code Reference ADA 206, 302,CA 11B-403.3

Progress

Record Number	313374	Resolution	None
Progress	Not_Started	Priority	Two
Actual Date		Projected Date	06/30/2019
Actual Cost	\$0.00	Contractor	
Comments	No Comments		
Assignment	None	New Value	0
Designated Staff			

Adris Avenue - Angell Street To Foster Road

Sidewalks - Exterior : Sidewalks

East Side

Sidewalk South Of Angell Street @ 33.911382110299, -118.129656314850

Sidewalks : Width

Finding

Sidewalk does not have enough width.

On-Site Finding 46.50 inches for 111.00 feet

Recommendation

Widen the sidewalk to the recommended value.

Recommendation At least 48.00 inches

Costing Info (Estimated)

\$1,260



Code Reference ADA 206, 302,CA 11B-403.5.1

Progress

Record Number	313377	Resolution	None
Progress	Not_Started	Priority	Two
Actual Date		Projected Date	06/30/2019
Actual Cost	\$0.00	Contractor	
Comments	No Comments		
Assignment	None	New Value	0
Designated Staff			

Adris Avenue - Angell Street To Foster Road

Sidewalks - Exterior : Sidewalks , Surface

East Side

Sidewalk South Of Angell Street @ 33.912298091704, -118.129667043686

Sidewalks , Surface : Cross Slope

Finding

Sidewalk cross slope is not compliant.

On-Site Finding 5.60 percent for 243.00 feet

Recommendation

Repave the sidewalk surface with the recommended cross slope.

Recommendation Up to 2.08 percent

Costing Info (Estimated)

Repave surface \$1,092



Code Reference ADA 206, 302, CA 11B-403.3

Progress

Record Number	313375	Resolution	None
Progress	Not_Started	Priority	Two
Actual Date		Projected Date	06/30/2019
Actual Cost	\$0.00	Contractor	
Comments	No Comments		
Assignment	None	New Value	0
Designated Staff			

Adris Avenue - Angell Street To Foster Road

Sidewalks - Exterior : Sidewalks , Surface

East Side

Sidewalk South Of Angell Street @ 33.912298091704, -118.129667043686

Sidewalks , Surface : Running Slope

Finding

Sidewalk running slope is not compliant.

On-Site Finding 7.90 percent for 15.00 feet

Recommendation

Repave the sidewalk surface with the recommended running slope.

Recommendation Up to 5.00 percent

Costing Info (Estimated)

Repave surface \$1,184



Code Reference ADA 206, 302

Progress

Record Number	313376	Resolution	None
Progress	Not_Started	Priority	Two
Actual Date		Projected Date	06/30/2019
Actual Cost	\$0.00	Contractor	
Comments	No Comments	New Value	0
Assignment	None		
Designated Staff			

Adris Avenue - Angell Street To Foster Road

Sidewalks - Exterior : Sidewalks , Hazards & Gratings

East Side

Tree South Of Angell Street @ 33.911418838783, -118.129660338163

Sidewalks , Hazards & Gratings : Overhead Obstruction Height

Finding

Overhead obstruction height is not compliant.

On-Site Finding 66.00 inches

Recommendation

Provide a compliant vertical clearance height.

Recommendation At least 80.00 inches

Costing Info (Estimated)

Unassigned



Code Reference ADA 206, 307.4,CA 11B-307.4

Progress

Record Number	313378	Resolution	None
Progress	Not_Started	Priority	Two
Actual Date		Projected Date	06/30/2019
Actual Cost	\$0.00	Contractor	
Comments	No Comments		
Assignment	None	New Value	0
Designated Staff			

Adris Avenue - Angell Street To Foster Road

Sidewalks - Exterior : Sidewalks , Surface

West Side

Sidewalk North Of Foster Road @ 33.911529024140, -118.129846751690

Sidewalks , Surface : Cross Slope

Finding

Sidewalk cross slope is not compliant.

On-Site Finding 4.50 percent for 318.00 feet

Recommendation

Repave the sidewalk surface with the recommended cross slope.

Recommendation Up to 2.08 percent

Costing Info (Estimated)

Repave surface \$1,092



Code Reference ADA 206, 302,CA 11B-403.3

Progress

Record Number	313381	Resolution	None
Progress	Not_Started	Priority	Two
Actual Date		Projected Date	06/30/2019
Actual Cost	\$0.00	Contractor	
Comments	No Comments		
Assignment	None	New Value	0
Designated Staff			

Adris Avenue - Angell Street To Foster Road

Sidewalks - Exterior : Sidewalks , Surface

West Side

Sidewalk North Of Foster Road @ 33.915337227, -118.129837363958

Sidewalks , Surface : Cross Slope

Finding

Sidewalk cross slope is not compliant.

On-Site Finding 7.40 percent for 483.00 feet

Recommendation

Repave the sidewalk surface with the recommended cross slope.

Recommendation Up to 2.08 percent

Costing Info (Estimated)

Repave surface \$1,092



Code Reference ADA 206, 302, CA 11B-403.3

Progress

Record Number	313380	Resolution	None
Progress	Not_Started	Priority	Two
Actual Date		Projected Date	06/30/2019
Actual Cost	\$0.00	Contractor	
Comments	No Comments		
Assignment	None	New Value	0
Designated Staff			

Adris Avenue - Angell Street To Foster Road



Adris Avenue - Angell Street To Foster Road

Angell Street To Foster Road
Downey, CA 90242

Date of Inspection
12/3/2016

*Estimated Facility Total: \$21,519

*Estimated facility total is for estimating purposes only and does not represent total construction, repair totals or design fees.

Prepared By

Disability Access Consultants

(800) 743-7067

Prepared Using



Accessibility Survey



Adris Avenue - Ratliffe Street to Imperial Highway

Ratliffe Street to Imperial Highway
Downey, CA 90242

Date of Inspection
8/14/2017

Prepared By

Disability Access Consultants

(800) 743-7067

Adris Avenue - Ratliffe Street to Imperial Highway

Curb Ramps - Exterior : Curb Ramp , Landings And Transitions

Northeast Corner of Ratliffe Street @ 33.912542945333, - 118.129848092794

Bottom Landing

Finding

The transition from the bottom of the curb ramp to the walk, gutter, or street is abrupt.

On-Site Finding 0.87 inches

Recommendation

Patch the transition area at the bottom of the curb ramp so that the transition is flush and free of abrupt changes.

Recommendation Up to 0.50 inches

Costing Info (Estimated)

Patch lip at curb ramp \$255

Curb Ramp , Landings And Transitions : Bottom Landing Change in Level



Code Reference ADA 302, 303, 406.2, 303.1

Progress

Record Number	480212	Resolution	None
Progress	Not_Started	Priority	Two
Actual Date		Projected Date	06/30/2019
Actual Cost	\$0.00	Contractor	
Comments	No Comments		
Assignment	None	New Value	0
Designated Staff			

Adris Avenue - Ratliffe Street to Imperial Highway

Curb Ramps - Exterior : Curb Ramp , Landings and Transitions

Northeast Corner of Ratliffe Street @ 33.912542945333, - 118.129848092794

Top Landing

Curb Ramp , Landings and Transitions : Top Landing Slope

Finding

The slope at the top landing is greater than allowed.

On-Site Finding 3.60 percent

Recommendation

Provide a top landing surface that does not exceed the maximum slope and cross slope. Provide a sufficient maneuvering clearance that does not accumulate water.

Recommendation Up to 2.08 percent

Costing Info (Estimated)

Provide compliant landing \$1,260



Code Reference ADA 402, 406.4, 403.3, 406.1, CA 11B-406.5.3

Progress

Record Number	480213	Resolution	None
Progress	Not_Started	Priority	Two
Actual Date		Projected Date	06/30/2019
Actual Cost	\$0.00	Contractor	
Comments	No Comments		
Assignment	None	New Value	0
Designated Staff			

Adris Avenue - Ratliffe Street to Imperial Highway

Curb Ramps - Exterior : Curb Ramp

Northeast Corner of Ratliffe Street @ 33.912542945333, - 118.129848092794

Curb Ramp : No Detectable Warnings

Finding

The curb ramp does not provide a detectable warning surface which includes truncated domes.

On-Site Finding Not Found

Recommendation

Provide compliant detectable warnings to surface.

Recommendation See Recommendation

Costing Info (Estimated)

Provide detectable warning to surface \$248



Code Reference CA 11B-406.5.12

Progress

Record Number	480405	Resolution	None
Progress	Not_Started	Priority	Two
Actual Date		Projected Date	06/30/2019
Actual Cost	\$0.00	Contractor	
Comments	No Comments	New Value	0
Assignment	None		
Designated Staff			

Adris Avenue - Ratliffe Street to Imperial Highway

Curb Ramps - Exterior : Curb Ramp

Northeast Corner of Ratliffe Street @ 33.912542945333, - 118.129848092794

Curb Ramp : Curb Ramp Slope

Finding

The running slope is greater than allowed.

On-Site Finding 12.00 percent

Recommendation

Provide a compliant curb ramp.

Recommendation Up to 8.33 percent

Costing Info (Estimated)

Install curb ramp \$1,300



Code Reference ADA 406, 406.1, 405.2, CA 11B-406

Progress

Record Number	480406	Resolution	None
Progress	Not_Started	Priority	Two
Actual Date		Projected Date	06/30/2019
Actual Cost	\$0.00	Contractor	
Comments	No Comments		
Assignment	None	New Value	0
Designated Staff			

Adris Avenue - Ratliffe Street to Imperial Highway

Curb Ramps - Exterior : Curb Ramp

Northeast Corner of Ratliffe Street @ 33.912542945333, - 118.129848092794

Curb Ramp : Side Flare Slope

Finding

The slope of the curb ramp side flare is greater than allowed.

On-Site Finding 15.60 percent

Recommendation

Provide curb ramp side flares with a compliant slope.

Recommendation Up to 10.00 percent

Costing Info (Estimated)

Install flared sides \$1,300



Code Reference ADA 406, 406.3, CA 11B-406.2.2

Progress

Record Number	480407	Resolution	None
Progress	Not_Started	Priority	Two
Actual Date		Projected Date	06/30/2019
Actual Cost	\$0.00	Contractor	
Comments	No Comments		
Assignment	None	New Value	0
Designated Staff			

Adris Avenue - Ratliffe Street to Imperial Highway

Curb Ramps - Exterior : Curb Ramp

Northwest Corner of Ratliffe Street @ 33.912542945333, - 118.129848092794

Curb Ramp : No Detectable Warnings

Finding

The curb ramp does not provide a detectable warning surface which includes truncated domes.

On-Site Finding Not Found

Recommendation

Provide compliant detectable warnings to surface.

Recommendation See Recommendation

Costing Info (Estimated)

Provide detectable warning to surface \$248



Code Reference CA 11B-406.5.12

Progress

Record Number	480203	Resolution	None
Progress	Not_Started	Priority	Two
Actual Date		Projected Date	06/30/2019
Actual Cost	\$0.00	Contractor	
Comments	No Comments	New Value	0
Assignment	None		
Designated Staff			

Adris Avenue - Ratliffe Street to Imperial Highway

Curb Ramps - Exterior : Curb Ramp

Northwest Corner of Ratliffe Street @ 33.912542945333, - 118.129848092794

Curb Ramp : Curb Ramp Slope

Finding

The running slope is greater than allowed.

On-Site Finding 15.40 percent

Recommendation

Provide a compliant curb ramp.

Recommendation Up to 8.33 percent

Costing Info (Estimated)

Install curb ramp \$1,300



Code Reference ADA 406, 406.1, 405.2, CA 11B-406

Progress

Record Number	480204	Resolution	None
Progress	Not_Started	Priority	Two
Actual Date		Projected Date	06/30/2019
Actual Cost	\$0.00	Contractor	
Comments	No Comments	New Value	0
Assignment	None		
Designated Staff			

Adris Avenue - Ratliffe Street to Imperial Highway

Curb Ramps - Exterior : Curb Ramp

Northwest Corner of Ratliffe Street @ 33.912542945333, - 118.129848092794

Curb Ramp : Curb Ramp - Cross Slope

Finding

The cross slope is greater than allowed.

On-Site Finding 3.50 percent

Recommendation

Provide a compliant curb ramp.

Recommendation Up to 2.08 percent

Costing Info (Estimated)

Install curb ramp \$1,300



Code Reference ADA 402, 406.1, 405.3, CA 11B-406.5.7

Progress

Record Number	480205	Resolution	None
Progress	Not_Started	Priority	Two
Actual Date		Projected Date	06/30/2019
Actual Cost	\$0.00	Contractor	
Comments	No Comments	New Value	0
Assignment	None		
Designated Staff			

Adris Avenue - Ratliffe Street to Imperial Highway

Curb Ramps - Exterior : Curb Ramp

Northwest Corner of Ratliffe Street @ 33.912542945333, - 118.129848092794

Curb Ramp : Side Flare Slope

Finding

The slope of the curb ramp side flare is greater than allowed.

On-Site Finding 24.30 percent

Recommendation

Provide curb ramp side flares with a compliant slope.

Recommendation Up to 10.00 percent

Costing Info (Estimated)

Install flared sides \$1,300



Code Reference ADA 406, 406.3, CA 11B-406.2.2

Progress

Record Number	480206	Resolution	None
Progress	Not_Started	Priority	Two
Actual Date		Projected Date	06/30/2019
Actual Cost	\$0.00	Contractor	
Comments	No Comments		
Assignment	None	New Value	0
Designated Staff			

Adris Avenue - Ratliffe Street to Imperial Highway

Curb Ramps - Exterior : Curb Ramp , Landings and Transitions

Northwest Corner of Ratliffe Street @ 33.912542945333, - 118.129848092794

Top Landing

Curb Ramp , Landings and Transitions : Top Landing Slope

Finding

The slope at the top landing is greater than allowed.

On-Site Finding 4.20 percent

Recommendation

Provide a top landing surface that does not exceed the maximum slope and cross slope. Provide a sufficient maneuvering clearance that does not accumulate water.

Recommendation Up to 2.08 percent

Costing Info (Estimated)

Provide compliant landing \$1,260



Code Reference ADA 402, 406.4, 403.3, 406.1, CA 11B-406.5.3

Progress

Record Number	480207	Resolution	None
Progress	Not_Started	Priority	Two
Actual Date		Projected Date	06/30/2019
Actual Cost	\$0.00	Contractor	
Comments	No Comments		
Assignment	None	New Value	0
Designated Staff			

Adris Avenue - Ratliffe Street to Imperial Highway

Curb Ramps - Exterior : Curb Ramp

West Side North of Ratliffe Street - 1st @ 33.914867906784, - 118.129857480526

Curb Ramp : No Detectable Warnings

Finding

The curb ramp does not provide a detectable warning surface which includes truncated domes.

On-Site Finding Not Found

Recommendation

Provide compliant detectable warnings to surface.

Recommendation See Recommendation

Costing Info (Estimated)

Provide detectable warning to surface \$248



Code Reference CA 11B-406.5.12

Progress

Record Number	480242	Resolution	None
Progress	Not_Started	Priority	Two
Actual Date		Projected Date	06/30/2019
Actual Cost	\$0.00	Contractor	
Comments	No Comments	New Value	0
Assignment	None		
Designated Staff			

Adris Avenue - Ratliffe Street to Imperial Highway

Curb Ramps - Exterior : Curb Ramp

West Side North of Ratliffe Street - 1st @ 33.914867906784, - 118.129857480526

Curb Ramp : Curb Ramp Slope

Finding

The running slope is greater than allowed.

On-Site Finding 12.30 percent

Recommendation

Provide a compliant curb ramp.

Recommendation Up to 8.33 percent

Costing Info (Estimated)

Install curb ramp \$1,300



Code Reference ADA 406, 406.1, 405.2, CA 11B-406

Progress

Record Number	480243	Resolution	None
Progress	Not_Started	Priority	Two
Actual Date		Projected Date	06/30/2019
Actual Cost	\$0.00	Contractor	
Comments	No Comments		
Assignment	None	New Value	0
Designated Staff			

Adris Avenue - Ratliffe Street to Imperial Highway

Curb Ramps - Exterior : Curb Ramp

West Side North of Ratliffe Street - 1st @ 33.914867906784, - 118.129857480526

Curb Ramp : Side Flare Slope

Finding

The slope of the curb ramp side flare is greater than allowed.

On-Site Finding 13.90 percent

Recommendation

Provide curb ramp side flares with a compliant slope.

Recommendation Up to 10.00 percent

Costing Info (Estimated)

Install flared sides \$1,300



Code Reference ADA 406, 406.3,CA 11B-406.2.2

Progress

Record Number	480244	Resolution	None
Progress	Not_Started	Priority	Two
Actual Date		Projected Date	06/30/2019
Actual Cost	\$0.00	Contractor	
Comments	No Comments	New Value	0
Assignment	None		
Designated Staff			

Adris Avenue - Ratliffe Street to Imperial Highway

Curb Ramps - Exterior : Curb Ramp , Landings and Transitions

West Side North of Ratliffe Street - 1st @ 33.914867906784, - 118.129857480526

Top Landing

Finding

There is not enough top landing clear length.

On-Site Finding 43.00 inches

Recommendation

Provide a level top landing with enough clear length.

Recommendation At least 48.00 inches

Costing Info (Estimated)

Provide compliant landing \$240

Curb Ramp , Landings and Transitions : Top Landing Clear Length - Landings



Code Reference ADA 406, 406.4,CA 11B-406.5.3

Progress

Record Number	480245	Resolution	None
Progress	Not_Started	Priority	Two
Actual Date		Projected Date	06/30/2019
Actual Cost	\$0.00	Contractor	
Comments	No Comments		
Assignment	None	New Value	0
Designated Staff			

Adris Avenue - Ratliffe Street to Imperial Highway

Curb Ramps - Exterior : Curb Ramp

West Side North of Ratliffe Street - 2nd @ 33.915037073356, - 118.129860162735

Curb Ramp : No Detectable Warnings

Finding

The curb ramp does not provide a detectable warning surface which includes truncated domes.

On-Site Finding Not Found

Recommendation

Provide compliant detectable warnings to surface.

Recommendation See Recommendation

Costing Info (Estimated)

Provide detectable warning to surface \$248



Code Reference CA 11B-406.5.12

Progress

Record Number	480214	Resolution	None
Progress	Not_Started	Priority	Two
Actual Date		Projected Date	06/30/2019
Actual Cost	\$0.00	Contractor	
Comments	No Comments	New Value	0
Assignment	None		
Designated Staff			

Adris Avenue - Ratliffe Street to Imperial Highway

Curb Ramps - Exterior : Curb Ramp

West Side North of Ratliffe Street - 2nd @ 33.915037073356, - 118.129860162735

Curb Ramp : Curb Ramp Slope

Finding

The running slope is greater than allowed.

On-Site Finding 11.10 percent

Recommendation

Provide a compliant curb ramp.

Recommendation Up to 8.33 percent

Costing Info (Estimated)

Install curb ramp \$1,300



Code Reference ADA 406, 406.1, 405.2, CA 11B-406

Progress

Record Number	480215	Resolution	None
Progress	Not_Started	Priority	Two
Actual Date		Projected Date	06/30/2019
Actual Cost	\$0.00	Contractor	
Comments	No Comments		
Assignment	None	New Value	0
Designated Staff			

Adris Avenue - Ratliffe Street to Imperial Highway

Curb Ramps - Exterior : Curb Ramp

West Side North of Ratliffe Street - 2nd @ 33.915037073356, - 118.129860162735

Curb Ramp : Side Flare Slope

Finding

The slope of the curb ramp side flare is greater than allowed.

On-Site Finding 12.60 percent

Recommendation

Provide curb ramp side flares with a compliant slope.

Recommendation Up to 10.00 percent

Costing Info (Estimated)

Install flared sides \$1,300



Code Reference ADA 406, 406.3, CA 11B-406.2.2

Progress

Record Number	480216	Resolution	None
Progress	Not_Started	Priority	Two
Actual Date		Projected Date	06/30/2019
Actual Cost	\$0.00	Contractor	
Comments	No Comments		
Assignment	None	New Value	0
Designated Staff			

Adris Avenue - Ratliffe Street to Imperial Highway

Curb Ramps - Exterior : Curb Ramp , Landings and Transitions

West Side North of Ratliffe Street - 2nd @ 33.915037073356, - 118.129860162735

Top Landing

Curb Ramp , Landings and Transitions : Top Landing Slope

Finding

The slope at the top landing is greater than allowed.

On-Site Finding 2.90 percent

Recommendation

Provide a top landing surface that does not exceed the maximum slope and cross slope. Provide a sufficient maneuvering clearance that does not accumulate water.

Recommendation Up to 2.08 percent

Costing Info (Estimated)

Provide compliant landing \$1,260



Code Reference ADA 402, 406.4, 403.3, 406.1, CA 11B-406.5.3

Progress

Record Number	480217	Resolution	None
Progress	Not_Started	Priority	Two
Actual Date		Projected Date	06/30/2019
Actual Cost	\$0.00	Contractor	
Comments	No Comments		
Assignment	None	New Value	0
Designated Staff			

Adris Avenue - Ratliffe Street to Imperial Highway

Curb Ramps - Exterior : Curb Ramp , Landings and Transitions

West Side North of Ratliffe Street - 2nd @ 33.915037073356, - 118.129860162735

Top Landing

Curb Ramp , Landings and Transitions : Top Landing Clear Length - Landings

Finding

There is not enough top landing clear length.

On-Site Finding 33.00 inches

Recommendation

Provide a level top landing with enough clear length.

Recommendation At least 48.00 inches

Costing Info (Estimated)

Provide compliant landing \$240



Code Reference ADA 406, 406.4,CA 11B-406.5.3

Progress

Record Number	480218	Resolution	None
Progress	Not_Started	Priority	Two
Actual Date		Projected Date	06/30/2019
Actual Cost	\$0.00	Contractor	
Comments	No Comments		
Assignment	None	New Value	0
Designated Staff			

Adris Avenue - Ratliffe Street to Imperial Highway

Sidewalks - Exterior : Sidewalks , Change in Level

East Side

Change in Level South of Dalen Street @ 33.912977002310, -118.129689842463

Sidewalks , Change in Level : Change in Level Non Beveled

Finding

There is a change in elevation greater than recommended value.

On-Site Finding 1.00 inches

Recommendation

Ensure that the change in elevation is within the recommended value.

Recommendation Up to 0.25 inches

Costing Info (Estimated)

Remove tripping hazards \$198



Code Reference ADA 206, 302

Progress

Record Number	480196	Resolution	None
Progress	Not_Started	Priority	Two
Actual Date		Projected Date	06/30/2019
Actual Cost	\$0.00	Contractor	
Comments	No Comments		
Assignment	None	New Value	0
Designated Staff			

Adris Avenue - Ratliffe Street to Imperial Highway

Sidewalks - Exterior : Sidewalks , Change in Level

East Side

Change in Level South of Imperial Highway @ 33.915131672938, - 118.129671066999

Sidewalks , Change in Level : Change in Level Non Beveled

Finding

There is a change in elevation greater than recommended value.

On-Site Finding 0.75 inches

Recommendation

Ensure that the change in elevation is within the recommended value.

Recommendation Up to 0.25 inches

Costing Info (Estimated)

Remove tripping hazards \$198



Code Reference ADA 206, 302

Progress

Record Number	480198	Resolution	None
Progress	Not_Started	Priority	Two
Actual Date		Projected Date	06/30/2019
Actual Cost	\$0.00	Contractor	
Comments	No Comments	New Value	0
Assignment	None		
Designated Staff			

Adris Avenue - Ratliffe Street to Imperial Highway

Sidewalks - Exterior : Sidewalks , Change in Level

East Side

Change in Level South of Imperial Highway @ 33.915432165029, - 118.129671066999

Sidewalks , Change in Level : Change in Level Non Beveled

Finding

There is a change in elevation greater than recommended value.

On-Site Finding 0.62 inches

Recommendation

Ensure that the change in elevation is within the recommended value.

Recommendation Up to 0.25 inches

Costing Info (Estimated)

Remove tripping hazards \$198



Code Reference ADA 206, 302

Progress

Record Number	480195	Resolution	None
Progress	Not_Started	Priority	Two
Actual Date		Projected Date	06/30/2019
Actual Cost	\$0.00	Contractor	
Comments	No Comments		
Assignment	None	New Value	0
Designated Staff			

Adris Avenue - Ratliffe Street to Imperial Highway

Sidewalks - Exterior : Sidewalks , Hazards & Gratings

East Side

Curb Northeast Corner of Dalen Street @ 33.915011475805, -118.129672408104

Sidewalks , Hazards & Gratings : Curb is on Path of Travel

Finding

There is a curb on the designated path of travel.

On-Site Finding Not Compliant

Recommendation

Provide a compliant curb ramp.

Recommendation See Recommendation

Costing Info (Estimated)

Install curb ramp \$2,500



Code Reference ADA 402, 303, 406, 403.4, 303.4

Progress

Record Number	480197	Resolution	None
Progress	Not_Started	Priority	Two
Actual Date		Projected Date	06/30/2019
Actual Cost	\$0.00	Contractor	
Comments	No Comments	New Value	0
Assignment	None		
Designated Staff			

Adris Avenue - Ratliffe Street to Imperial Highway

Sidewalks - Exterior : Sidewalks , Vehicular Traffic

East Side

Driveway South of Imperial Highway @ 33.915771608525, -118.129681795835

Sidewalks , Vehicular Traffic : Cross Walks and Detectable Warnings

Finding

There are no detectable warnings where the pedestrian route crosses vehicular traffic.

On-Site Finding Not Found

Recommendation

Provide detectable warnings.

Recommendation See Recommendation

Costing Info (Estimated)

Install compliant detectable warnings \$190



Code Reference ADA 705,CA 11B-705.1.2.5,CA 11B-247.1.2.5

Progress

Record Number	480199	Resolution	None
Progress	Not_Started	Priority	Two
Actual Date		Projected Date	06/30/2019
Actual Cost	\$0.00	Contractor	
Comments	No Comments		
Assignment	None	New Value	0
Designated Staff			

Adris Avenue - Ratliffe Street to Imperial Highway

Sidewalks - Exterior : Sidewalks , Vehicular Traffic

East Side

Driveway South of Imperial Highway @ 33.916747640157, -118.129691183567

Sidewalks , Vehicular Traffic : Cross Walks and Detectable Warnings

Finding

There are no detectable warnings where the pedestrian route crosses vehicular traffic.

On-Site Finding Not Found

Recommendation

Provide detectable warnings.

Recommendation See Recommendation

Costing Info (Estimated)

Install compliant detectable warnings \$190



Code Reference ADA 705,CA 11B-705.1.2.5,CA 11B-247.1.2.5

Progress

Record Number	480200	Resolution	None
Progress	Not_Started	Priority	Two
Actual Date		Projected Date	06/30/2019
Actual Cost	\$0.00	Contractor	
Comments	No Comments	New Value	0
Assignment	None		
Designated Staff			

Adris Avenue - Ratliffe Street to Imperial Highway

Sidewalks - Exterior : Sidewalks

East Side

Driveway South of Imperial Highway @ 33.916747640157, -118.129691183567

Sidewalks : Vehicular Traffic Cross Slope

Finding

Cross slope at vehicular traffic is not compliant.

On-Site Finding 10.70 percent

Recommendation

Repave the surface to provide a compliant cross slope.

Recommendation Up to 2.08 percent

Costing Info (Estimated)

Repave surface \$1,092



Code Reference ADA 206, 302,CA 11B-403.3

Progress

Record Number	480201	Resolution	None
Progress	Not_Started	Priority	Two
Actual Date		Projected Date	06/30/2019
Actual Cost	\$0.00	Contractor	
Comments	No Comments		
Assignment	None	New Value	0
Designated Staff			

Adris Avenue - Ratliffe Street to Imperial Highway

Sidewalks - Exterior : Sidewalks

East Side

Ratliffe Street East Crossing @ 33.912468376348, -118.129665702581

Sidewalks : Vehicular Traffic Slope

Finding

Slope at vehicular traffic is not compliant.

On-Site Finding 7.50 percent

Recommendation

Repave the surface to provide a compliant slope.

Recommendation Up to 5.00 percent

Costing Info (Estimated)

Repave surface \$1,092



Code Reference

Progress

Record Number	480202	Resolution	None
Progress	Not_Started	Priority	Two
Actual Date		Projected Date	06/30/2019
Actual Cost	\$0.00	Contractor	
Comments	No Comments		
Assignment	None	New Value	0
Designated Staff			

Adris Avenue - Ratliffe Street to Imperial Highway

Sidewalks - Exterior : Sidewalks

East Side

Sidewalk South of Borson Street @ 33.914438311217, -118.129669725895

Sidewalks : Missing Sidewalk

Finding

Section of sidewalk is missing and consists of dirt, grass or gravel.

On-Site Finding 223.00 feet

Recommendation

Provide a compliant sidewalk for the missing section.

Recommendation See Recommendation

Costing Info (Estimated)

\$1,260



Code Reference ADA 206, 302,CA 11B-302,CA 11B-206

Progress

Record Number	480191	Resolution	None
Progress	Not_Started	Priority	Two
Actual Date		Projected Date	06/30/2019
Actual Cost	\$0.00	Contractor	
Comments	No Comments		
Assignment	None	New Value	0
Designated Staff			

Adris Avenue - Ratliffe Street to Imperial Highway

Sidewalks - Exterior : Sidewalks , Surface

East Side

Sidewalk South of Dalen Street @ 33.912828978, -118.129689842463

Sidewalks , Surface : Cross Slope

Finding

Sidewalk cross slope is not compliant.

On-Site Finding 3.30 percent for 106.00 feet

Recommendation

Repave the sidewalk surface with the recommended cross slope.

Recommendation Up to 2.08 percent

Costing Info (Estimated)

Repave surface \$1,092



Code Reference ADA 206, 302,CA 11B-403.3

Progress

Record Number	480189	Resolution	None
Progress	Not_Started	Priority	Two
Actual Date		Projected Date	06/30/2019
Actual Cost	\$0.00	Contractor	
Comments	No Comments		
Assignment	None	New Value	0
Designated Staff			

Adris Avenue - Ratliffe Street to Imperial Highway

Sidewalks - Exterior : Sidewalks

East Side

Sidewalk South of Dalen Street @ 33.912828978, -118.129689842463

Sidewalks : Opening

Finding

Ground surface has an opening that is not compliant.

On-Site Finding Not Compliant

Recommendation

Make sure that the surface opening does not allow passage of a sphere more than 1/2 inch in diameter.

Recommendation See Recommendation

Costing Info (Estimated)

Unassigned



Code Reference ADA 302

Progress

Record Number	480190	Resolution	None
Progress	Not_Started	Priority	Two
Actual Date		Projected Date	06/30/2019
Actual Cost	\$0.00	Contractor	
Comments	No Comments	New Value	0
Assignment	None		
Designated Staff			

Adris Avenue - Ratliffe Street to Imperial Highway

Sidewalks - Exterior : Sidewalks

East Side

Sidewalk South of Dalen Street @ 33.914871245602, -118.129680454731

Sidewalks : Missing Sidewalk

Finding

Section of sidewalk is missing and consists of dirt, grass or gravel.

On-Site Finding 108.00 feet

Recommendation

Provide a compliant sidewalk for the missing section.

Recommendation See Recommendation

Costing Info (Estimated)

\$1,260



Code Reference ADA 206, 302,CA 11B-302,CA 11B-206

Progress

Record Number	480194	Resolution	None
Progress	Not_Started	Priority	Two
Actual Date		Projected Date	06/30/2019
Actual Cost	\$0.00	Contractor	
Comments	No Comments	New Value	0
Assignment	None		
Designated Staff			

Adris Avenue - Ratliffe Street to Imperial Highway

Sidewalks - Exterior : Sidewalks , Surface

East Side

Sidewalk South of Imperial Highway @ 33.916883415621, -118.129672408104

Sidewalks , Surface : Cross Slope

Finding

Sidewalk cross slope is not compliant.

On-Site Finding 4.00 percent for 921.00 feet

Recommendation

Repave the sidewalk surface with the recommended cross slope.

Recommendation Up to 2.08 percent

Costing Info (Estimated)

Repave surface \$1,092



Code Reference ADA 206, 302, CA 11B-403.3

Notes : Surface is Rough And Uneven For 28 Feet

Progress

Record Number	480192	Resolution	None
Progress	Not_Started	Priority	Two
Actual Date		Projected Date	06/30/2019
Actual Cost	\$0.00	Contractor	
Comments	No Comments		
Assignment	None	New Value	0
Designated Staff			

Adris Avenue - Ratliffe Street to Imperial Highway

Sidewalks - Exterior : Sidewalks , Surface

East Side

Sidewalk South of Imperial Highway @ 33.916883415621, -118.129672408104

Sidewalks , Surface : Running Slope

Finding

Sidewalk running slope is not compliant.

On-Site Finding 8.20 percent for 3.00 feet

Recommendation

Repave the sidewalk surface with the recommended running slope.

Recommendation Up to 5.00 percent

Costing Info (Estimated)

Repave surface \$1,184



Code Reference ADA 206, 302

Notes : Surface is Rough And Uneven For 28 Feet

Progress

Record Number	480193	Resolution	None
Progress	Not_Started	Priority	Two
Actual Date		Projected Date	06/30/2019
Actual Cost	\$0.00	Contractor	
Comments	No Comments	New Value	0
Assignment	None		
Designated Staff			

Adris Avenue - Ratliffe Street to Imperial Highway

Sidewalks - Exterior : Sidewalks

East Side @ 33.916890093098, -118.129656314850

Sidewalks : 60X60 Turn Area

Finding

There is no 60X60 turn area at every 200 feet.

On-Site Finding Not Found

Recommendation

Provide a 60X60 turn every 200 feet on the sidewalk.

Recommendation See Recommendation

Costing Info (Estimated)

\$2,400



Code Reference ADA 206, 302

Progress

Record Number	480246	Resolution	None
Progress	Not_Started	Priority	Two
Actual Date		Projected Date	06/30/2019
Actual Cost	\$0.00	Contractor	
Comments	No Comments		
Assignment	None	New Value	0
Designated Staff			

Adris Avenue - Ratliffe Street to Imperial Highway

Sidewalks - Exterior : Sidewalks , Change in Level

West Side

Change in Level North of Ratliffe Street @ 33.913639213183, -118.129849433899

Sidewalks , Change in Level : Change in Level Non Beveled

Finding

There is a change in elevation greater than recommended value.

On-Site Finding 0.62 inches

Recommendation

Ensure that the change in elevation is within the recommended value.

Recommendation Up to 0.25 inches

Costing Info (Estimated)

Remove tripping hazards \$198



Code Reference ADA 206, 302

Progress

Record Number	480227	Resolution	None
Progress	Not_Started	Priority	Two
Actual Date		Projected Date	06/30/2019
Actual Cost	\$0.00	Contractor	
Comments	No Comments	New Value	0
Assignment	None		
Designated Staff			

Adris Avenue - Ratliffe Street to Imperial Highway

Sidewalks - Exterior : Sidewalks , Change in Level

West Side

Change in Level North of Ratliffe Street @ 33.913872933439, -118.129896372557

Sidewalks , Change in Level : Change in Level Non Beveled

Finding

There is a change in elevation greater than recommended value.

On-Site Finding 0.50 inches

Recommendation

Ensure that the change in elevation is within the recommended value.

Recommendation Up to 0.25 inches

Costing Info (Estimated)

Remove tripping hazards \$198



Code Reference ADA 206, 302

Progress

Record Number	480233	Resolution	None
Progress	Not_Started	Priority	Two
Actual Date		Projected Date	06/30/2019
Actual Cost	\$0.00	Contractor	
Comments	No Comments	New Value	0
Assignment	None		
Designated Staff			

Adris Avenue - Ratliffe Street to Imperial Highway

Sidewalks - Exterior : Sidewalks , Change in Level

West Side

Change in Level North of Ratliffe Street @ 33.913934145781, -118.129901736975

Sidewalks , Change in Level : Change in Level Non Beveled

Finding

There is a change in elevation greater than recommended value.

On-Site Finding 1.75 inches


Recommendation

Ensure that the change in elevation is within the recommended value.

Recommendation Up to 0.25 inches

Costing Info (Estimated)

Remove tripping hazards \$198



Code Reference ADA 206, 302

Progress

Record Number	480232	Resolution	None
Progress	Not_Started	Priority	Two
Actual Date		Projected Date	06/30/2019
Actual Cost	\$0.00	Contractor	
Comments	No Comments	New Value	0
Assignment	None		
Designated Staff			

Adris Avenue - Ratliffe Street to Imperial Highway

Sidewalks - Exterior : Sidewalks , Change in Level

West Side

Change in Level North of Ratliffe Street @ 33.914035424287, -118.129882961512

Sidewalks , Change in Level : Change in Level Non Beveled

Finding

There is a change in elevation greater than recommended value.

On-Site Finding 0.75 inches

Recommendation

Ensure that the change in elevation is within the recommended value.

Recommendation Up to 0.25 inches

Costing Info (Estimated)

Remove tripping hazards \$198



Code Reference ADA 206, 302

Progress

Record Number	480231	Resolution	None
Progress	Not_Started	Priority	Two
Actual Date		Projected Date	06/30/2019
Actual Cost	\$0.00	Contractor	
Comments	No Comments	New Value	0
Assignment	None		
Designated Staff			

Adris Avenue - Ratliffe Street to Imperial Highway

Sidewalks - Exterior : Sidewalks , Change in Level

West Side

Change in Level North of Ratliffe Street @ 33.914810033933, -118.129861503839

Sidewalks , Change in Level : Change in Level Non Beveled

Finding

There is a change in elevation greater than recommended value.

On-Site Finding 1.00 inches

Recommendation

Ensure that the change in elevation is within the recommended value.

Recommendation Up to 0.25 inches

Costing Info (Estimated)

Remove tripping hazards \$198



Code Reference ADA 206, 302

Progress

Record Number	480225	Resolution	None
Progress	Not_Started	Priority	Two
Actual Date		Projected Date	06/30/2019
Actual Cost	\$0.00	Contractor	
Comments	No Comments	New Value	0
Assignment	None		
Designated Staff			

Adris Avenue - Ratliffe Street to Imperial Highway

Sidewalks - Exterior : Sidewalks , Change in Level

West Side

Change in Level North of Ratliffe Street @ 33.915059332091, -118.129860162735

Sidewalks , Change in Level : Change in Level Non Beveled

Finding

There is a change in elevation greater than recommended value.

On-Site Finding 0.37 inches

Recommendation

Ensure that the change in elevation is within the recommended value.

Recommendation Up to 0.25 inches

Costing Info (Estimated)

Remove tripping hazards \$198



Code Reference ADA 206, 302

Progress

Record Number	480226	Resolution	None
Progress	Not_Started	Priority	Two
Actual Date		Projected Date	06/30/2019
Actual Cost	\$0.00	Contractor	
Comments	No Comments	New Value	0
Assignment	None		
Designated Staff			

Adris Avenue - Ratliffe Street to Imperial Highway

Sidewalks - Exterior : Sidewalks , Change in Level

West Side

Change in Level North of Ratliffe Street @ 33.915614685634, -118.129864186049

Sidewalks , Change in Level : Change in Level Non Beveled

Finding

There is a change in elevation greater than recommended value.

On-Site Finding 0.50 inches

Recommendation

Ensure that the change in elevation is within the recommended value.

Recommendation Up to 0.25 inches

Costing Info (Estimated)

Remove tripping hazards \$198



Code Reference ADA 206, 302

Progress

Record Number	480230	Resolution	None
Progress	Not_Started	Priority	Two
Actual Date		Projected Date	06/30/2019
Actual Cost	\$0.00	Contractor	
Comments	No Comments	New Value	0
Assignment	None		
Designated Staff			

Adris Avenue - Ratliffe Street to Imperial Highway

Sidewalks - Exterior : Sidewalks , Change in Level

West Side

Change in Level North of Ratliffe Street @ 33.916135534967, -118.129861503839

Sidewalks , Change in Level : Change in Level Non Beveled

Finding

There is a change in elevation greater than recommended value.

On-Site Finding 0.50 inches

Recommendation

Ensure that the change in elevation is within the recommended value.

Recommendation Up to 0.25 inches

Costing Info (Estimated)

Remove tripping hazards \$198



Code Reference ADA 206, 302

Progress

Record Number	480224	Resolution	None
Progress	Not_Started	Priority	Two
Actual Date		Projected Date	06/30/2019
Actual Cost	\$0.00	Contractor	
Comments	No Comments	New Value	0
Assignment	None		
Designated Staff			

Adris Avenue - Ratliffe Street to Imperial Highway

Sidewalks - Exterior : Sidewalks , Hazards & Gratings

West Side

Curb North of Ratliffe Street @ 33.916398184278, -118.129862844944

Sidewalks , Hazards & Gratings : Curb is on Path of Travel

Finding

There is a curb on the designated path of travel.

On-Site Finding Not Compliant

Recommendation

Provide a compliant curb ramp.

Recommendation See Recommendation

Costing Info (Estimated)

Install curb ramp \$2,500



Code Reference ADA 402, 303, 406, 403.4, 303.4

Progress

Record Number	480229	Resolution	None
Progress	Not_Started	Priority	Two
Actual Date		Projected Date	06/30/2019
Actual Cost	\$0.00	Contractor	
Comments	No Comments	New Value	0
Assignment	None		
Designated Staff			

Adris Avenue - Ratliffe Street to Imperial Highway

Sidewalks - Exterior : Sidewalks , Hazards & Gratings

West Side

Curb North of Ratliffe Street @ 33.916521718208, -118.129868209362

Sidewalks , Hazards & Gratings : Curb is on Path of Travel

Finding

There is a curb on the designated path of travel.

On-Site Finding Not Compliant

Recommendation

Provide a compliant curb ramp.

Recommendation See Recommendation

Costing Info (Estimated)

Install curb ramp \$2,500



Code Reference ADA 402, 303, 406, 403.4, 303.4

Progress

Record Number	480228	Resolution	None
Progress	Not_Started	Priority	Two
Actual Date		Projected Date	06/30/2019
Actual Cost	\$0.00	Contractor	
Comments	No Comments	New Value	0
Assignment	None		
Designated Staff			

Adris Avenue - Ratliffe Street to Imperial Highway

Sidewalks - Exterior : Sidewalks , Vehicular Traffic

West Side

Driveway North of Ratliffe Street @ 33.914946925422, -118.129848092794

Sidewalks , Vehicular Traffic : Cross Walks and Detectable Warnings

Finding

There are no detectable warnings where the pedestrian route crosses vehicular traffic.

On-Site Finding Not Found

Recommendation

Provide detectable warnings.

Recommendation See Recommendation

Costing Info (Estimated)

Install compliant detectable warnings \$190



Code Reference ADA 705,CA 11B-705.1.2.5,CA 11B-247.1.2.5

Progress

Record Number	480238	Resolution	None
Progress	Not_Started	Priority	Two
Actual Date		Projected Date	06/30/2019
Actual Cost	\$0.00	Contractor	
Comments	No Comments	New Value	0
Assignment	None		
Designated Staff			

Adris Avenue - Ratliffe Street to Imperial Highway

Sidewalks - Exterior : Sidewalks

West Side

Driveway North of Ratliffe Street @ 33.914946925422, -118.129848092794

Sidewalks : Vehicular Traffic Cross Slope

Finding

Cross slope at vehicular traffic is not compliant.

On-Site Finding 3.40 percent

Recommendation

Repave the surface to provide a compliant cross slope.

Recommendation Up to 2.08 percent

Costing Info (Estimated)

Repave surface \$1,092



Code Reference ADA 206, 302, CA 11B-403.3

Progress

Record Number	480239	Resolution	None
Progress	Not_Started	Priority	Two
Actual Date		Projected Date	06/30/2019
Actual Cost	\$0.00	Contractor	
Comments	No Comments	New Value	0
Assignment	None		
Designated Staff			

Adris Avenue - Ratliffe Street to Imperial Highway

Sidewalks - Exterior : Sidewalks , Vehicular Traffic

West Side

Driveway North of Ratliffe Street @ 33.915553474499, -118.129865527153

Sidewalks , Vehicular Traffic : Cross Walks and Detectable Warnings

Finding

There are no detectable warnings where the pedestrian route crosses vehicular traffic.

On-Site Finding Not Found


Recommendation

Provide detectable warnings.

Recommendation See Recommendation

Costing Info (Estimated)

Install compliant detectable warnings \$190



Code Reference ADA 705,CA 11B-705.1.2.5,CA 11B-247.1.2.5

Progress

Record Number	480234	Resolution	None
Progress	Not_Started	Priority	Two
Actual Date		Projected Date	06/30/2019
Actual Cost	\$0.00	Contractor	
Comments	No Comments	New Value	0
Assignment	None		
Designated Staff			

Adris Avenue - Ratliffe Street to Imperial Highway

Sidewalks - Exterior : Sidewalks

West Side

Driveway North of Ratliffe Street @ 33.915553474499, -118.129865527153

Sidewalks : Vehicular Traffic Cross Slope

Finding

Cross slope at vehicular traffic is not compliant.

On-Site Finding 9.60 percent


Recommendation

Repave the surface to provide a compliant cross slope.

Recommendation Up to 2.08 percent

Costing Info (Estimated)

Repave surface \$1,092



Code Reference ADA 206, 302, CA 11B-403.3

Progress

Record Number	480235	Resolution	None
Progress	Not_Started	Priority	Two
Actual Date		Projected Date	06/30/2019
Actual Cost	\$0.00	Contractor	
Comments	No Comments		
Assignment	None	New Value	0
Designated Staff			

Adris Avenue - Ratliffe Street to Imperial Highway

Sidewalks - Exterior : Sidewalks , Vehicular Traffic

West Side

Driveway North of Ratliffe Street @ 33.916460507725, -118.129854798317

Sidewalks , Vehicular Traffic : Cross Walks and Detectable Warnings

Finding

There are no detectable warnings where the pedestrian route crosses vehicular traffic.

On-Site Finding Not Found

Recommendation

Provide detectable warnings.

Recommendation See Recommendation

Costing Info (Estimated)

Install compliant detectable warnings \$190



Code Reference ADA 705,CA 11B-705.1.2.5,CA 11B-247.1.2.5

Progress

Record Number	480240	Resolution	None
Progress	Not_Started	Priority	Two
Actual Date		Projected Date	06/30/2019
Actual Cost	\$0.00	Contractor	
Comments	No Comments	New Value	0
Assignment	None		
Designated Staff			

Adris Avenue - Ratliffe Street to Imperial Highway

Sidewalks - Exterior : Sidewalks

West Side

Driveway North of Ratliffe Street @ 33.916460507725, -118.129854798317

Sidewalks : Vehicular Traffic Cross Slope

Finding

Cross slope at vehicular traffic is not compliant.

On-Site Finding 6.10 percent

Recommendation

Repave the surface to provide a compliant cross slope.

Recommendation Up to 2.08 percent

Costing Info (Estimated)

Repave surface \$1,092



Code Reference ADA 206, 302, CA 11B-403.3

Progress

Record Number	480241	Resolution	None
Progress	Not_Started	Priority	Two
Actual Date		Projected Date	06/30/2019
Actual Cost	\$0.00	Contractor	
Comments	No Comments	New Value	0
Assignment	None		
Designated Staff			

Adris Avenue - Ratliffe Street to Imperial Highway

Sidewalks - Exterior : Sidewalks , Surface

West Side

Sidewalk North of Ratliffe Street @ 33.912566317688, -118.129852116108

Sidewalks , Surface : Cross Slope

Finding

Sidewalk cross slope is not compliant.

On-Site Finding 3.20 percent for 70.00 feet

Recommendation

Repave the sidewalk surface with the recommended cross slope.

Recommendation Up to 2.08 percent

Costing Info (Estimated)

Repave surface \$1,092



Code Reference ADA 206, 302, CA 11B-403.3

Progress

Record Number	480222	Resolution	None
Progress	Not_Started	Priority	Two
Actual Date		Projected Date	06/30/2019
Actual Cost	\$0.00	Contractor	
Comments	No Comments		
Assignment	None	New Value	0
Designated Staff			

Adris Avenue - Ratliffe Street to Imperial Highway

Sidewalks - Exterior : Sidewalks , Surface

West Side

Sidewalk North of Ratliffe Street @ 33.913934145781, -118.129901736975

Sidewalks , Surface : Cross Slope

Finding

Sidewalk cross slope is not compliant.

On-Site Finding 4.10 percent for 348.00 feet

Recommendation

Repave the sidewalk surface with the recommended cross slope.

Recommendation Up to 2.08 percent

Costing Info (Estimated)

Repave surface \$1,092



Code Reference ADA 206, 302,CA 11B-403.3

Progress

Record Number	480220	Resolution	None
Progress	Not_Started	Priority	Two
Actual Date		Projected Date	06/30/2019
Actual Cost	\$0.00	Contractor	
Comments	No Comments		
Assignment	None	New Value	0
Designated Staff			

Adris Avenue - Ratliffe Street to Imperial Highway

Sidewalks - Exterior : Sidewalks , Surface

West Side

Sidewalk North of Ratliffe Street @ 33.915603556340, -118.129858821630

Sidewalks , Surface : Cross Slope

Finding

Sidewalk cross slope is not compliant.

On-Site Finding 4.20 percent for 292.00 feet

Recommendation

Repave the sidewalk surface with the recommended cross slope.

Recommendation Up to 2.08 percent

Costing Info (Estimated)

Repave surface \$1,092



Code Reference ADA 206, 302,CA 11B-403.3

Progress

Record Number	480223	Resolution	None
Progress	Not_Started	Priority	Two
Actual Date		Projected Date	06/30/2019
Actual Cost	\$0.00	Contractor	
Comments	No Comments		
Assignment	None	New Value	0
Designated Staff			

Adris Avenue - Ratliffe Street to Imperial Highway

Sidewalks - Exterior : Sidewalks , Surface

West Side

Sidewalk North of Ratliffe Street @ 33.916527282795, -118.129861503839

Sidewalks , Surface : Cross Slope

Finding

Sidewalk cross slope is not compliant.

On-Site Finding 3.20 percent for 132.00 feet


Recommendation

Repave the sidewalk surface with the recommended cross slope.

Recommendation Up to 2.08 percent

Costing Info (Estimated)

Repave surface \$1,092



Code Reference ADA 206, 302, CA 11B-403.3

Progress

Record Number	480221	Resolution	None
Progress	Not_Started	Priority	Two
Actual Date		Projected Date	06/30/2019
Actual Cost	\$0.00	Contractor	
Comments	No Comments		
Assignment	None	New Value	0
Designated Staff			

Adris Avenue - Ratliffe Street to Imperial Highway

Sidewalks - Exterior : Sidewalks

West Side @ 33.912586351130, -118.129836022854

Sidewalks : 60X60 Turn Area

Finding

There is no 60X60 turn area at every 200 feet.

On-Site Finding Not Found

Recommendation

Provide a 60X60 turn every 200 feet on the sidewalk.

Recommendation See Recommendation

Costing Info (Estimated)

\$2,400



Code Reference ADA 206, 302

Progress

Record Number	480247	Resolution	None
Progress	Not_Started	Priority	Two
Actual Date		Projected Date	06/30/2019
Actual Cost	\$0.00	Contractor	
Comments	No Comments		
Assignment	None	New Value	0
Designated Staff			

Adris Avenue - Ratliffe Street to Imperial Highway



Adris Avenue - Ratliffe Street to Imperial Highway

**Ratliffe Street to Imperial Highway
Downey, CA 90242**

Date of Inspection
8/14/2017

***Estimated Facility Total: \$48,351**

*Estimated facility total is for estimating purposes only and does not represent total construction, repair totals or design fees.

Prepared By

Disability Access Consultants

(800) 743-7067

Prepared Using



Accessibility Survey



Adris Avenue - Angell Street To Foster Road

Angell Street To Foster Road
Downey, CA 90242

Date of Inspection
12/3/2016

Prepared By

Disability Access Consultants

(800) 743-7067

Adris Avenue - Angell Street To Foster Road

Curb Ramps - Exterior : Curb Ramp

Northeast Corner Of Foster Road

Curb Ramp : Detectable Warnings Depth

Finding

Depth of detectable warnings is not compliant.

On-Site Finding 35.50 inches

Recommendation

Provide compliant detectable warnings.

Recommendation At least 36.00 inches

Costing Info (Estimated)

Install compliant detectable warnings \$190



Code Reference CA 11B-705.1.2.2, ADA 705.1.2.2

Progress

Record Number	313368	Resolution	None
Progress	Not_Started	Priority	Two
Actual Date		Projected Date	06/30/2019
Actual Cost	\$0.00	Contractor	
Comments	No Comments		
Assignment	None	New Value	0
Designated Staff			

Adris Avenue - Angell Street To Foster Road

Curb Ramps - Exterior : Curb Ramp , Landings and Transitions

Northeast Corner Of Foster Road @ 33.909857307755, - 118.129646927118

Top Landing

Curb Ramp , Landings and Transitions : Top Landing Clear Length - Landings

Finding

There is not enough top landing clear length.

On-Site Finding 0.00 inches

Recommendation

Provide a level top landing with enough clear length.

Recommendation At least 48.00 inches

Costing Info (Estimated)

Provide compliant landing \$240



Code Reference ADA 406, 406.4,CA 11B-406.5.3

Progress

Record Number	313369	Resolution	None
Progress	Not_Started	Priority	Two
Actual Date		Projected Date	06/30/2019
Actual Cost	\$0.00	Contractor	
Comments	No Comments	New Value	0
Assignment	None		
Designated Staff			

Adris Avenue - Angell Street To Foster Road

Curb Ramps - Exterior : Curb Ramp

Northwest Corner Of Foster Road @ 33.909980851167, - 118.129845410585

Curb Ramp : No Detectable Warnings

Finding

The curb ramp does not provide a detectable warning surface which includes truncated domes.

On-Site Finding Not Found

Recommendation

Provide compliant detectable warnings to surface.

Recommendation See Recommendation

Costing Info (Estimated)

Provide detectable warning to surface \$248



Code Reference CA 11B-406.5.12

Progress

Record Number	313370	Resolution	None
Progress	Not_Started	Priority	Two
Actual Date		Projected Date	06/30/2019
Actual Cost	\$0.00	Contractor	
Comments	No Comments	New Value	0
Assignment	None		
Designated Staff			

Adris Avenue - Angell Street To Foster Road

Curb Ramps - Exterior : Curb Ramp

Northwest Corner Of Foster Road @ 33.909980851167, - 118.129845410585

Curb Ramp : Curb Ramp Slope

Finding

The running slope is greater than allowed.

On-Site Finding 8.80 percent

Recommendation

Provide a compliant curb ramp.

Recommendation Up to 8.33 percent

Costing Info (Estimated)

Install curb ramp \$1,300



Code Reference ADA 406, 406.1, 405.2, CA 11B-406

Progress

Record Number	313371	Resolution	None
Progress	Not_Started	Priority	Two
Actual Date		Projected Date	06/30/2019
Actual Cost	\$0.00	Contractor	
Comments	No Comments		
Assignment	None	New Value	0
Designated Staff			

Adris Avenue - Angell Street To Foster Road

Curb Ramps - Exterior : Curb Ramp

Northwest Corner Of Foster Road @ 33.909980851167, - 118.129845410585

Curb Ramp : Side Flare Slope

Finding

The slope of the curb ramp side flare is greater than allowed.

On-Site Finding 13.00 percent

Recommendation

Provide curb ramp side flares with a compliant slope.

Recommendation Up to 10.00 percent

Costing Info (Estimated)

Install flared sides \$1,300



Code Reference ADA 406, 406.3, CA 11B-406.2.2

Progress

Record Number	313372	Resolution	None
Progress	Not_Started	Priority	Two
Actual Date		Projected Date	06/30/2019
Actual Cost	\$0.00	Contractor	
Comments	No Comments		
Assignment	None	New Value	0
Designated Staff			

Adris Avenue - Angell Street To Foster Road

Curb Ramps - Exterior : Curb Ramp , Landings and Transitions

**Northwest Corner Of Foster Road @ 33.909980851167, -
118.129845410585**

Top Landing

Finding

There is not enough top landing clear length.

On-Site Finding 47.00 inches

Recommendation

Provide a level top landing with enough clear length.

Recommendation At least 48.00 inches

Costing Info (Estimated)

Provide compliant landing \$240

Curb Ramp , Landings and Transitions : Top Landing Clear Length - Landings



Code Reference ADA 406, 406.4,CA 11B-406.5.3

Progress

Record Number	313373	Resolution	None
Progress	Not_Started	Priority	Two
Actual Date		Projected Date	06/30/2019
Actual Cost	\$0.00	Contractor	
Comments	No Comments		
Assignment	None	New Value	0
Designated Staff			

Adris Avenue - Angell Street To Foster Road

Curb Ramps - Exterior : Curb Ramp

**Southeast Corner Of Angell Street @ 33.912378225697, -
118.129660338163**

Curb Ramp : No Detectable Warnings

Finding

The curb ramp does not provide a detectable warning surface which includes truncated domes.

On-Site Finding Not Found

Recommendation

Provide compliant detectable warnings to surface.

Recommendation See Recommendation

Costing Info (Estimated)

Provide detectable warning to surface \$248



Code Reference CA 11B-406.5.12

Progress

Record Number	313363	Resolution	None
Progress	Not_Started	Priority	Two
Actual Date		Projected Date	06/30/2019
Actual Cost	\$0.00	Contractor	
Comments	No Comments	New Value	0
Assignment	None		
Designated Staff			

Adris Avenue - Angell Street To Foster Road

Curb Ramps - Exterior : Curb Ramp

Southeast Corner Of Angell Street @ 33.912378225697, - 118.129660338163

Curb Ramp : Curb Ramp Slope

Finding

The running slope is greater than allowed.

On-Site Finding 12.30 percent

Recommendation

Provide a compliant curb ramp.

Recommendation Up to 8.33 percent

Costing Info (Estimated)

Install curb ramp \$1,300



Code Reference ADA 406, 406.1, 405.2, CA 11B-406

Progress

Record Number	313364	Resolution	None
Progress	Not_Started	Priority	Two
Actual Date		Projected Date	06/30/2019
Actual Cost	\$0.00	Contractor	
Comments	No Comments		
Assignment	None	New Value	0
Designated Staff			

Adris Avenue - Angell Street To Foster Road

Curb Ramps - Exterior : Curb Ramp

Southeast Corner Of Angell Street @ 33.912378225697, - 118.129660338163

Curb Ramp : Side Flare Slope

Finding

The slope of the curb ramp side flare is greater than allowed.

On-Site Finding 18.40 percent

Recommendation

Provide curb ramp side flares with a compliant slope.

Recommendation Up to 10.00 percent

Costing Info (Estimated)

Install flared sides \$1,300



Code Reference ADA 406, 406.3, CA 11B-406.2.2

Progress

Record Number	313365	Resolution	None
Progress	Not_Started	Priority	Two
Actual Date		Projected Date	06/30/2019
Actual Cost	\$0.00	Contractor	
Comments	No Comments		
Assignment	None	New Value	0
Designated Staff			

Adris Avenue - Angell Street To Foster Road

Curb Ramps - Exterior : Curb Ramp

Southeast Corner Of Angell Street @ 33.912378225697, - 118.129660338163

Bottom Landing

Curb Ramp : Bottom Landing Slope

Finding

The bottom landing of the curb ramp is on the street, and the slope of the bottom landing is not compliant.

On-Site Finding 9.10 percent

Recommendation

Ensure the bottom landing slope is compliant and provides a smooth transition.

Recommendation Up to 5.00 percent

Costing Info (Estimated)

Repave landing \$1,260



Code Reference ADA 406, 406.2, CA 11B-406.5.8

Progress

Record Number	313366	Resolution	None
Progress	Not_Started	Priority	Two
Actual Date		Projected Date	06/30/2019
Actual Cost	\$0.00	Contractor	
Comments	No Comments	New Value	0
Assignment	None		
Designated Staff			

Adris Avenue - Angell Street To Foster Road

Curb Ramps - Exterior : Curb Ramp , Landings and Transitions

Southeast Corner Of Angell Street @ 33.912378225697, - 118.129660338163

Top Landing

Curb Ramp , Landings and Transitions : Top Landing Slope

Finding

The slope at the top landing is greater than allowed.

On-Site Finding 2.90 percent

Recommendation

Provide a top landing surface that does not exceed the maximum slope and cross slope. Provide a sufficient maneuvering clearance that does not accumulate water.

Recommendation Up to 2.08 percent

Costing Info (Estimated)

Provide compliant landing \$1,260



Code Reference ADA 402, 406.4, 403.3, 406.1, CA 11B-406.5.3

Progress

Record Number	313367	Resolution	None
Progress	Not_Started	Priority	Two
Actual Date		Projected Date	06/30/2019
Actual Cost	\$0.00	Contractor	
Comments	No Comments		
Assignment	None	New Value	0
Designated Staff			

Adris Avenue - Angell Street To Foster Road

Curb Ramps - Exterior : Curb Ramp

Southwest Corner Of Angell Street @ 33.912390468383, - 118.129856139421

Bottom Landing

Curb Ramp : Bottom Landing Slope

Finding

The bottom landing of the curb ramp is on the street, and the slope of the bottom landing is not compliant.

On-Site Finding 8.00 percent

Recommendation

Ensure the bottom landing slope is compliant and provides a smooth transition.

Recommendation Up to 5.00 percent

Costing Info (Estimated)

Repave landing \$1,260



Code Reference ADA 406, 406.2, CA 11B-406.5.8

Progress

Record Number	313386	Resolution	None
Progress	Not_Started	Priority	Two
Actual Date		Projected Date	06/30/2019
Actual Cost	\$0.00	Contractor	
Comments	No Comments	New Value	0
Assignment	None		
Designated Staff			

Adris Avenue - Angell Street To Foster Road

Curb Ramps - Exterior : Curb Ramp , Landings and Transitions

Southwest Corner Of Angell Street @ 33.912390468383, - 118.129856139421

Bottom Landing

Finding

The transition from the bottom of the curb ramp to the walk, gutter, or street is abrupt.

On-Site Finding Not Beveled

Recommendation

Patch the transition area at the bottom of the curb ramp so that the transition is flush and free of abrupt changes.

Recommendation See Recommendation

Costing Info (Estimated)

Patch lip at curb ramp \$255

Curb Ramp , Landings and Transitions : Bottom Landing Change in Level - Curb Ramps



Code Reference ADA 302, 406.2

Progress

Record Number	313387	Resolution	None
Progress	Not_Started	Priority	Two
Actual Date		Projected Date	06/30/2019
Actual Cost	\$0.00	Contractor	
Comments	No Comments		
Assignment	None	New Value	0
Designated Staff			

Adris Avenue - Angell Street To Foster Road

Curb Ramps - Exterior : Curb Ramp , Landings and Transitions

Southwest Corner Of Angell Street @ 33.912390468383, - 118.129856139421

Top Landing

Curb Ramp , Landings and Transitions : Top Landing Slope

Finding

The slope at the top landing is greater than allowed.

On-Site Finding 3.20 percent

Recommendation

Provide a top landing surface that does not exceed the maximum slope and cross slope. Provide a sufficient maneuvering clearance that does not accumulate water.

Recommendation Up to 2.08 percent

Costing Info (Estimated)

Provide compliant landing \$1,260



Code Reference ADA 402, 406.4, 403.3, 406.1, CA 11B-406.5.3

Progress

Record Number	313388	Resolution	None
Progress	Not_Started	Priority	Two
Actual Date		Projected Date	06/30/2019
Actual Cost	\$0.00	Contractor	
Comments	No Comments		
Assignment	None	New Value	0
Designated Staff			

Adris Avenue - Angell Street To Foster Road

Curb Ramps - Exterior : Curb Ramp

Southwest Corner Of Angell Street @ 33.912390468383, - 118.129856139421

Curb Ramp : No Detectable Warnings

Finding

The curb ramp does not provide a detectable warning surface which includes truncated domes.

On-Site Finding Not Found

Recommendation

Provide compliant detectable warnings to surface.

Recommendation See Recommendation

Costing Info (Estimated)

Provide detectable warning to surface \$248



Code Reference CA 11B-406.5.12

Progress

Record Number	351043	Resolution	None
Progress	Not_Started	Priority	Two
Actual Date		Projected Date	06/30/2019
Actual Cost	\$0.00	Contractor	
Comments	No Comments	New Value	0
Assignment	None		
Designated Staff			

Adris Avenue - Angell Street To Foster Road

Curb Ramps - Exterior : Curb Ramp

Southwest Corner Of Angell Street @ 33.912390468383, - 118.129856139421

Curb Ramp : Curb Ramp Slope

Finding

The running slope is greater than allowed.

On-Site Finding 13.50 percent

Recommendation

Provide a compliant curb ramp.

Recommendation Up to 8.33 percent

Costing Info (Estimated)

Install curb ramp \$1,300



Code Reference ADA 406, 406.1, 405.2, CA 11B-406

Progress

Record Number	351044	Resolution	None
Progress	Not_Started	Priority	Two
Actual Date		Projected Date	06/30/2019
Actual Cost	\$0.00	Contractor	
Comments	No Comments		
Assignment	None	New Value	0
Designated Staff			

Adris Avenue - Angell Street To Foster Road

Curb Ramps - Exterior : Curb Ramp

Southwest Corner Of Angell Street @ 33.912390468383, - 118.129856139421

Curb Ramp : Side Flare Slope

Finding

The slope of the curb ramp side flare is greater than allowed.

On-Site Finding 17.10 percent

Recommendation

Provide curb ramp side flares with a compliant slope.

Recommendation Up to 10.00 percent

Costing Info (Estimated)

Install flared sides \$1,300



Code Reference ADA 406, 406.3, CA 11B-406.2.2

Progress

Record Number	351045	Resolution	None
Progress	Not_Started	Priority	Two
Actual Date		Projected Date	06/30/2019
Actual Cost	\$0.00	Contractor	
Comments	No Comments		
Assignment	None	New Value	0
Designated Staff			

Adris Avenue - Angell Street To Foster Road

Sidewalks - Exterior : Sidewalks , Change in Level

East Side

Change In Level South Of Angell Street @ 33.910076569362, -118.129656314850

Sidewalks , Change in Level : Change in Level Non Beveled

Finding

There is a change in elevation greater than recommended value.

On-Site Finding 0.50 inches

Recommendation

Ensure that the change in elevation is within the recommended value.

Recommendation Up to 0.25 inches

Costing Info (Estimated)

Remove tripping hazards \$198



Code Reference ADA 206, 302

Progress

Record Number	313379	Resolution	None
Progress	Not_Started	Priority	Two
Actual Date		Projected Date	06/30/2019
Actual Cost	\$0.00	Contractor	
Comments	No Comments	New Value	0
Assignment	None		
Designated Staff			

Adris Avenue - Angell Street To Foster Road

Sidewalks - Exterior : Sidewalks , Surface

East Side

Sidewalk South Of Angell Street @ 33.911197354655, -118.129656314850

Sidewalks , Surface : Cross Slope

Finding

Sidewalk cross slope is not compliant.

On-Site Finding 4.70 percent for 394.00 feet

Recommendation

Repave the sidewalk surface with the recommended cross slope.

Recommendation Up to 2.08 percent

Costing Info (Estimated)

Repave surface \$1,092



Code Reference ADA 206, 302,CA 11B-403.3

Progress

Record Number	313374	Resolution	None
Progress	Not_Started	Priority	Two
Actual Date		Projected Date	06/30/2019
Actual Cost	\$0.00	Contractor	
Comments	No Comments		
Assignment	None	New Value	0
Designated Staff			

Adris Avenue - Angell Street To Foster Road

Sidewalks - Exterior : Sidewalks

East Side

Sidewalk South Of Angell Street @ 33.911382110299, -118.129656314850

Sidewalks : Width

Finding

Sidewalk does not have enough width.

On-Site Finding 46.50 inches for 111.00 feet

Recommendation

Widen the sidewalk to the recommended value.

Recommendation At least 48.00 inches

Costing Info (Estimated)

\$1,260



Code Reference ADA 206, 302,CA 11B-403.5.1

Progress

Record Number	313377	Resolution	None
Progress	Not_Started	Priority	Two
Actual Date		Projected Date	06/30/2019
Actual Cost	\$0.00	Contractor	
Comments	No Comments		
Assignment	None	New Value	0
Designated Staff			

Adris Avenue - Angell Street To Foster Road

Sidewalks - Exterior : Sidewalks , Surface

East Side

Sidewalk South Of Angell Street @ 33.912298091704, -118.129667043686

Sidewalks , Surface : Cross Slope

Finding

Sidewalk cross slope is not compliant.

On-Site Finding 5.60 percent for 243.00 feet

Recommendation

Repave the sidewalk surface with the recommended cross slope.

Recommendation Up to 2.08 percent

Costing Info (Estimated)

Repave surface \$1,092



Code Reference ADA 206, 302, CA 11B-403.3

Progress

Record Number	313375	Resolution	None
Progress	Not_Started	Priority	Two
Actual Date		Projected Date	06/30/2019
Actual Cost	\$0.00	Contractor	
Comments	No Comments	New Value	0
Assignment	None		
Designated Staff			

Adris Avenue - Angell Street To Foster Road

Sidewalks - Exterior : Sidewalks , Surface

East Side

Sidewalk South Of Angell Street @ 33.912298091704, -118.129667043686

Sidewalks , Surface : Running Slope

Finding

Sidewalk running slope is not compliant.

On-Site Finding 7.90 percent for 15.00 feet

Recommendation

Repave the sidewalk surface with the recommended running slope.

Recommendation Up to 5.00 percent

Costing Info (Estimated)

Repave surface \$1,184



Code Reference ADA 206, 302

Progress

Record Number	313376	Resolution	None
Progress	Not_Started	Priority	Two
Actual Date		Projected Date	06/30/2019
Actual Cost	\$0.00	Contractor	
Comments	No Comments	New Value	0
Assignment	None		
Designated Staff			

Adris Avenue - Angell Street To Foster Road

Sidewalks - Exterior : Sidewalks , Hazards & Gratings

East Side

Tree South Of Angell Street @ 33.911418838783, -118.129660338163

Sidewalks , Hazards & Gratings : Overhead Obstruction Height

Finding

Overhead obstruction height is not compliant.

On-Site Finding 66.00 inches

Recommendation

Provide a compliant vertical clearance height.

Recommendation At least 80.00 inches

Costing Info (Estimated)

Unassigned



Code Reference ADA 206, 307.4,CA 11B-307.4

Progress

Record Number	313378	Resolution	None
Progress	Not_Started	Priority	Two
Actual Date		Projected Date	06/30/2019
Actual Cost	\$0.00	Contractor	
Comments	No Comments		
Assignment	None	New Value	0
Designated Staff			

Adris Avenue - Angell Street To Foster Road

Sidewalks - Exterior : Sidewalks , Surface

West Side

Sidewalk North Of Foster Road @ 33.911529024140, -118.129846751690

Sidewalks , Surface : Cross Slope

Finding

Sidewalk cross slope is not compliant.

On-Site Finding 4.50 percent for 318.00 feet

Recommendation

Repave the sidewalk surface with the recommended cross slope.

Recommendation Up to 2.08 percent

Costing Info (Estimated)

Repave surface \$1,092



Code Reference ADA 206, 302,CA 11B-403.3

Progress

Record Number	313381	Resolution	None
Progress	Not_Started	Priority	Two
Actual Date		Projected Date	06/30/2019
Actual Cost	\$0.00	Contractor	
Comments	No Comments		
Assignment	None	New Value	0
Designated Staff			

Adris Avenue - Angell Street To Foster Road

Sidewalks - Exterior : Sidewalks , Surface

West Side

Sidewalk North Of Foster Road @ 33.915337227, -118.129837363958

Sidewalks , Surface : Cross Slope

Finding

Sidewalk cross slope is not compliant.

On-Site Finding 7.40 percent for 483.00 feet

Recommendation

Repave the sidewalk surface with the recommended cross slope.

Recommendation Up to 2.08 percent

Costing Info (Estimated)

Repave surface \$1,092



Code Reference ADA 206, 302,CA 11B-403.3

Progress

Record Number	313380	Resolution	None
Progress	Not_Started	Priority	Two
Actual Date		Projected Date	06/30/2019
Actual Cost	\$0.00	Contractor	
Comments	No Comments		
Assignment	None	New Value	0
Designated Staff			

Adris Avenue - Angell Street To Foster Road



Adris Avenue - Angell Street To Foster Road

Angell Street To Foster Road
Downey, CA 90242

Date of Inspection
12/3/2016

*Estimated Facility Total: \$21,519

*Estimated facility total is for estimating purposes only and does not represent total construction, repair totals or design fees.

Prepared By

Disability Access Consultants

(800) 743-7067

Prepared Using



Accessibility Survey



Adris Avenue - Ratliffe Street to Imperial Highway

Ratliffe Street to Imperial Highway
Downey, CA 90242

Date of Inspection
8/14/2017

Prepared By

Disability Access Consultants

(800) 743-7067

Adris Avenue - Ratliffe Street to Imperial Highway

Curb Ramps - Exterior : Curb Ramp , Landings And Transitions

Northeast Corner of Ratliffe Street @ 33.912542945333, - 118.129848092794

Bottom Landing

Finding

The transition from the bottom of the curb ramp to the walk, gutter, or street is abrupt.

On-Site Finding 0.87 inches

Recommendation

Patch the transition area at the bottom of the curb ramp so that the transition is flush and free of abrupt changes.

Recommendation Up to 0.50 inches

Costing Info (Estimated)

Patch lip at curb ramp \$255

Curb Ramp , Landings And Transitions : Bottom Landing Change in Level



Code Reference ADA 302, 303, 406.2, 303.1

Progress

Record Number	480212	Resolution	None
Progress	Not_Started	Priority	Two
Actual Date		Projected Date	06/30/2019
Actual Cost	\$0.00	Contractor	
Comments	No Comments		
Assignment	None	New Value	0
Designated Staff			

Adris Avenue - Ratliffe Street to Imperial Highway

Curb Ramps - Exterior : Curb Ramp , Landings and Transitions

Northeast Corner of Ratliffe Street @ 33.912542945333, - 118.129848092794

Top Landing

Curb Ramp , Landings and Transitions : Top Landing Slope

Finding

The slope at the top landing is greater than allowed.

On-Site Finding 3.60 percent

Recommendation

Provide a top landing surface that does not exceed the maximum slope and cross slope. Provide a sufficient maneuvering clearance that does not accumulate water.

Recommendation Up to 2.08 percent

Costing Info (Estimated)

Provide compliant landing \$1,260



Code Reference ADA 402, 406.4, 403.3, 406.1, CA 11B-406.5.3

Progress

Record Number	480213	Resolution	None
Progress	Not_Started	Priority	Two
Actual Date		Projected Date	06/30/2019
Actual Cost	\$0.00	Contractor	
Comments	No Comments		
Assignment	None	New Value	0
Designated Staff			

Adris Avenue - Ratliffe Street to Imperial Highway

Curb Ramps - Exterior : Curb Ramp

Northeast Corner of Ratliffe Street @ 33.912542945333, - 118.129848092794

Curb Ramp : No Detectable Warnings

Finding

The curb ramp does not provide a detectable warning surface which includes truncated domes.

On-Site Finding Not Found

Recommendation

Provide compliant detectable warnings to surface.

Recommendation See Recommendation

Costing Info (Estimated)

Provide detectable warning to surface \$248



Code Reference CA 11B-406.5.12

Progress

Record Number	480405	Resolution	None
Progress	Not_Started	Priority	Two
Actual Date		Projected Date	06/30/2019
Actual Cost	\$0.00	Contractor	
Comments	No Comments	New Value	0
Assignment	None		
Designated Staff			

Adris Avenue - Ratliffe Street to Imperial Highway

Curb Ramps - Exterior : Curb Ramp

Northeast Corner of Ratliffe Street @ 33.912542945333, - 118.129848092794

Curb Ramp : Curb Ramp Slope

Finding

The running slope is greater than allowed.

On-Site Finding 12.00 percent

Recommendation

Provide a compliant curb ramp.

Recommendation Up to 8.33 percent

Costing Info (Estimated)

Install curb ramp \$1,300



Code Reference ADA 406, 406.1, 405.2, CA 11B-406

Progress

Record Number	480406	Resolution	None
Progress	Not_Started	Priority	Two
Actual Date		Projected Date	06/30/2019
Actual Cost	\$0.00	Contractor	
Comments	No Comments		
Assignment	None	New Value	0
Designated Staff			

Adris Avenue - Ratliffe Street to Imperial Highway

Curb Ramps - Exterior : Curb Ramp

Northeast Corner of Ratliffe Street @ 33.912542945333, - 118.129848092794

Curb Ramp : Side Flare Slope

Finding

The slope of the curb ramp side flare is greater than allowed.

On-Site Finding 15.60 percent

Recommendation

Provide curb ramp side flares with a compliant slope.

Recommendation Up to 10.00 percent

Costing Info (Estimated)

Install flared sides \$1,300



Code Reference ADA 406, 406.3, CA 11B-406.2.2

Progress

Record Number	480407	Resolution	None
Progress	Not_Started	Priority	Two
Actual Date		Projected Date	06/30/2019
Actual Cost	\$0.00	Contractor	
Comments	No Comments		
Assignment	None	New Value	0
Designated Staff			

Adris Avenue - Ratliffe Street to Imperial Highway

Curb Ramps - Exterior : Curb Ramp

Northwest Corner of Ratliffe Street @ 33.912542945333, - 118.129848092794

Curb Ramp : No Detectable Warnings

Finding

The curb ramp does not provide a detectable warning surface which includes truncated domes.

On-Site Finding Not Found

Recommendation

Provide compliant detectable warnings to surface.

Recommendation See Recommendation

Costing Info (Estimated)

Provide detectable warning to surface \$248



Code Reference CA 11B-406.5.12

Progress

Record Number	480203	Resolution	None
Progress	Not_Started	Priority	Two
Actual Date		Projected Date	06/30/2019
Actual Cost	\$0.00	Contractor	
Comments	No Comments	New Value	0
Assignment	None		
Designated Staff			

Adris Avenue - Ratliffe Street to Imperial Highway

Curb Ramps - Exterior : Curb Ramp

Northwest Corner of Ratliffe Street @ 33.912542945333, - 118.129848092794

Curb Ramp : Curb Ramp Slope

Finding

The running slope is greater than allowed.

On-Site Finding 15.40 percent

Recommendation

Provide a compliant curb ramp.

Recommendation Up to 8.33 percent

Costing Info (Estimated)

Install curb ramp \$1,300



Code Reference ADA 406, 406.1, 405.2, CA 11B-406

Progress

Record Number	480204	Resolution	None
Progress	Not_Started	Priority	Two
Actual Date		Projected Date	06/30/2019
Actual Cost	\$0.00	Contractor	
Comments	No Comments	New Value	0
Assignment	None		
Designated Staff			

Adris Avenue - Ratliffe Street to Imperial Highway

Curb Ramps - Exterior : Curb Ramp

Northwest Corner of Ratliffe Street @ 33.912542945333, - 118.129848092794

Curb Ramp : Curb Ramp - Cross Slope

Finding

The cross slope is greater than allowed.

On-Site Finding 3.50 percent

Recommendation

Provide a compliant curb ramp.

Recommendation Up to 2.08 percent

Costing Info (Estimated)

Install curb ramp \$1,300



Code Reference ADA 402, 406.1, 405.3, CA 11B-406.5.7

Progress

Record Number	480205	Resolution	None
Progress	Not_Started	Priority	Two
Actual Date		Projected Date	06/30/2019
Actual Cost	\$0.00	Contractor	
Comments	No Comments	New Value	0
Assignment	None		
Designated Staff			

Adris Avenue - Ratliffe Street to Imperial Highway

Curb Ramps - Exterior : Curb Ramp

Northwest Corner of Ratliffe Street @ 33.912542945333, - 118.129848092794

Curb Ramp : Side Flare Slope

Finding

The slope of the curb ramp side flare is greater than allowed.

On-Site Finding 24.30 percent

Recommendation

Provide curb ramp side flares with a compliant slope.

Recommendation Up to 10.00 percent

Costing Info (Estimated)

Install flared sides \$1,300



Code Reference ADA 406, 406.3, CA 11B-406.2.2

Progress

Record Number	480206	Resolution	None
Progress	Not_Started	Priority	Two
Actual Date		Projected Date	06/30/2019
Actual Cost	\$0.00	Contractor	
Comments	No Comments		
Assignment	None	New Value	0
Designated Staff			

Adris Avenue - Ratliffe Street to Imperial Highway

Curb Ramps - Exterior : Curb Ramp , Landings and Transitions

Northwest Corner of Ratliffe Street @ 33.912542945333, - 118.129848092794

Top Landing

Curb Ramp , Landings and Transitions : Top Landing Slope

Finding

The slope at the top landing is greater than allowed.

On-Site Finding 4.20 percent

Recommendation

Provide a top landing surface that does not exceed the maximum slope and cross slope. Provide a sufficient maneuvering clearance that does not accumulate water.

Recommendation Up to 2.08 percent

Costing Info (Estimated)

Provide compliant landing \$1,260



Code Reference ADA 402, 406.4, 403.3, 406.1, CA 11B-406.5.3

Progress

Record Number	480207	Resolution	None
Progress	Not_Started	Priority	Two
Actual Date		Projected Date	06/30/2019
Actual Cost	\$0.00	Contractor	
Comments	No Comments		
Assignment	None	New Value	0
Designated Staff			

Adris Avenue - Ratliffe Street to Imperial Highway

Curb Ramps - Exterior : Curb Ramp

West Side North of Ratliffe Street - 1st @ 33.914867906784, - 118.129857480526

Curb Ramp : No Detectable Warnings

Finding

The curb ramp does not provide a detectable warning surface which includes truncated domes.

On-Site Finding Not Found

Recommendation

Provide compliant detectable warnings to surface.

Recommendation See Recommendation

Costing Info (Estimated)

Provide detectable warning to surface \$248



Code Reference CA 11B-406.5.12

Progress

Record Number	480242	Resolution	None
Progress	Not_Started	Priority	Two
Actual Date		Projected Date	06/30/2019
Actual Cost	\$0.00	Contractor	
Comments	No Comments	New Value	0
Assignment	None		
Designated Staff			

Adris Avenue - Ratliffe Street to Imperial Highway

Curb Ramps - Exterior : Curb Ramp

West Side North of Ratliffe Street - 1st @ 33.914867906784, - 118.129857480526

Curb Ramp : Curb Ramp Slope

Finding

The running slope is greater than allowed.

On-Site Finding 12.30 percent

Recommendation

Provide a compliant curb ramp.

Recommendation Up to 8.33 percent

Costing Info (Estimated)

Install curb ramp \$1,300



Code Reference ADA 406, 406.1, 405.2, CA 11B-406

Progress

Record Number	480243	Resolution	None
Progress	Not_Started	Priority	Two
Actual Date		Projected Date	06/30/2019
Actual Cost	\$0.00	Contractor	
Comments	No Comments		
Assignment	None	New Value	0
Designated Staff			

Adris Avenue - Ratliffe Street to Imperial Highway

Curb Ramps - Exterior : Curb Ramp

West Side North of Ratliffe Street - 1st @ 33.914867906784, - 118.129857480526

Curb Ramp : Side Flare Slope

Finding

The slope of the curb ramp side flare is greater than allowed.

On-Site Finding 13.90 percent

Recommendation

Provide curb ramp side flares with a compliant slope.

Recommendation Up to 10.00 percent

Costing Info (Estimated)

Install flared sides \$1,300



Code Reference ADA 406, 406.3,CA 11B-406.2.2

Progress

Record Number	480244	Resolution	None
Progress	Not_Started	Priority	Two
Actual Date		Projected Date	06/30/2019
Actual Cost	\$0.00	Contractor	
Comments	No Comments		
Assignment	None	New Value	0
Designated Staff			

Adris Avenue - Ratliffe Street to Imperial Highway

Curb Ramps - Exterior : Curb Ramp , Landings and Transitions

West Side North of Ratliffe Street - 1st @ 33.914867906784, - 118.129857480526

Top Landing

Finding

There is not enough top landing clear length.

On-Site Finding 43.00 inches

Recommendation

Provide a level top landing with enough clear length.

Recommendation At least 48.00 inches

Costing Info (Estimated)

Provide compliant landing \$240

Curb Ramp , Landings and Transitions : Top Landing Clear Length - Landings



Code Reference ADA 406, 406.4,CA 11B-406.5.3

Progress

Record Number	480245	Resolution	None
Progress	Not_Started	Priority	Two
Actual Date		Projected Date	06/30/2019
Actual Cost	\$0.00	Contractor	
Comments	No Comments	New Value	0
Assignment	None		
Designated Staff			

Adris Avenue - Ratliffe Street to Imperial Highway

Curb Ramps - Exterior : Curb Ramp

West Side North of Ratliffe Street - 2nd @ 33.915037073356, - 118.129860162735

Curb Ramp : No Detectable Warnings

Finding

The curb ramp does not provide a detectable warning surface which includes truncated domes.

On-Site Finding Not Found

Recommendation

Provide compliant detectable warnings to surface.

Recommendation See Recommendation

Costing Info (Estimated)

Provide detectable warning to surface \$248



Code Reference CA 11B-406.5.12

Progress

Record Number	480214	Resolution	None
Progress	Not_Started	Priority	Two
Actual Date		Projected Date	06/30/2019
Actual Cost	\$0.00	Contractor	
Comments	No Comments	New Value	0
Assignment	None		
Designated Staff			

Adris Avenue - Ratliffe Street to Imperial Highway

Curb Ramps - Exterior : Curb Ramp

West Side North of Ratliffe Street - 2nd @ 33.915037073356, - 118.129860162735

Curb Ramp : Curb Ramp Slope

Finding

The running slope is greater than allowed.

On-Site Finding 11.10 percent

Recommendation

Provide a compliant curb ramp.

Recommendation Up to 8.33 percent

Costing Info (Estimated)

Install curb ramp \$1,300



Code Reference ADA 406, 406.1, 405.2, CA 11B-406

Progress

Record Number	480215	Resolution	None
Progress	Not_Started	Priority	Two
Actual Date		Projected Date	06/30/2019
Actual Cost	\$0.00	Contractor	
Comments	No Comments		
Assignment	None	New Value	0
Designated Staff			

Adris Avenue - Ratliffe Street to Imperial Highway

Curb Ramps - Exterior : Curb Ramp

West Side North of Ratliffe Street - 2nd @ 33.915037073356, - 118.129860162735

Curb Ramp : Side Flare Slope

Finding

The slope of the curb ramp side flare is greater than allowed.

On-Site Finding 12.60 percent

Recommendation

Provide curb ramp side flares with a compliant slope.

Recommendation Up to 10.00 percent

Costing Info (Estimated)

Install flared sides \$1,300



Code Reference ADA 406, 406.3,CA 11B-406.2.2

Progress

Record Number	480216	Resolution	None
Progress	Not_Started	Priority	Two
Actual Date		Projected Date	06/30/2019
Actual Cost	\$0.00	Contractor	
Comments	No Comments		
Assignment	None	New Value	0
Designated Staff			

Adris Avenue - Ratliffe Street to Imperial Highway

Curb Ramps - Exterior : Curb Ramp , Landings and Transitions

West Side North of Ratliffe Street - 2nd @ 33.915037073356, - 118.129860162735

Top Landing

Curb Ramp , Landings and Transitions : Top Landing Slope

Finding

The slope at the top landing is greater than allowed.

On-Site Finding 2.90 percent

Recommendation

Provide a top landing surface that does not exceed the maximum slope and cross slope. Provide a sufficient maneuvering clearance that does not accumulate water.

Recommendation Up to 2.08 percent

Costing Info (Estimated)

Provide compliant landing \$1,260



Code Reference ADA 402, 406.4, 403.3, 406.1, CA 11B-406.5.3

Progress

Record Number	480217	Resolution	None
Progress	Not_Started	Priority	Two
Actual Date		Projected Date	06/30/2019
Actual Cost	\$0.00	Contractor	
Comments	No Comments		
Assignment	None	New Value	0
Designated Staff			

Adris Avenue - Ratliffe Street to Imperial Highway

Curb Ramps - Exterior : Curb Ramp , Landings and Transitions

West Side North of Ratliffe Street - 2nd @ 33.915037073356, - 118.129860162735

Top Landing

Curb Ramp , Landings and Transitions : Top Landing Clear Length - Landings

Finding

There is not enough top landing clear length.

On-Site Finding 33.00 inches

Recommendation

Provide a level top landing with enough clear length.

Recommendation At least 48.00 inches

Costing Info (Estimated)

Provide compliant landing \$240



Code Reference ADA 406, 406.4,CA 11B-406.5.3

Progress

Record Number	480218	Resolution	None
Progress	Not_Started	Priority	Two
Actual Date		Projected Date	06/30/2019
Actual Cost	\$0.00	Contractor	
Comments	No Comments		
Assignment	None	New Value	0
Designated Staff			

Adris Avenue - Ratliffe Street to Imperial Highway

Sidewalks - Exterior : Sidewalks , Change in Level

East Side

Change in Level South of Dalen Street @ 33.912977002310, -118.129689842463

Sidewalks , Change in Level : Change in Level Non Beveled

Finding

There is a change in elevation greater than recommended value.

On-Site Finding 1.00 inches

Recommendation

Ensure that the change in elevation is within the recommended value.

Recommendation Up to 0.25 inches

Costing Info (Estimated)

Remove tripping hazards \$198



Code Reference ADA 206, 302

Progress

Record Number	480196	Resolution	None
Progress	Not_Started	Priority	Two
Actual Date		Projected Date	06/30/2019
Actual Cost	\$0.00	Contractor	
Comments	No Comments	New Value	0
Assignment	None		
Designated Staff			

Adris Avenue - Ratliffe Street to Imperial Highway

Sidewalks - Exterior : Sidewalks , Change in Level

East Side

Change in Level South of Imperial Highway @ 33.915131672938, - 118.129671066999

Sidewalks , Change in Level : Change in Level Non Beveled

Finding

There is a change in elevation greater than recommended value.

On-Site Finding 0.75 inches

Recommendation

Ensure that the change in elevation is within the recommended value.

Recommendation Up to 0.25 inches

Costing Info (Estimated)

Remove tripping hazards \$198



Code Reference ADA 206, 302

Progress

Record Number	480198	Resolution	None
Progress	Not_Started	Priority	Two
Actual Date		Projected Date	06/30/2019
Actual Cost	\$0.00	Contractor	
Comments	No Comments		
Assignment	None	New Value	0
Designated Staff			

Adris Avenue - Ratliffe Street to Imperial Highway

Sidewalks - Exterior : Sidewalks , Change in Level

East Side

Change in Level South of Imperial Highway @ 33.915432165029, - 118.129671066999

Sidewalks , Change in Level : Change in Level Non Beveled

Finding

There is a change in elevation greater than recommended value.

On-Site Finding 0.62 inches

Recommendation

Ensure that the change in elevation is within the recommended value.

Recommendation Up to 0.25 inches

Costing Info (Estimated)

Remove tripping hazards \$198



Code Reference ADA 206, 302

Progress

Record Number	480195	Resolution	None
Progress	Not_Started	Priority	Two
Actual Date		Projected Date	06/30/2019
Actual Cost	\$0.00	Contractor	
Comments	No Comments		
Assignment	None	New Value	0
Designated Staff			

Adris Avenue - Ratliffe Street to Imperial Highway

Sidewalks - Exterior : Sidewalks , Hazards & Gratings

East Side

Curb Northeast Corner of Dalen Street @ 33.915011475805, -118.129672408104

Sidewalks , Hazards & Gratings : Curb is on Path of Travel

Finding

There is a curb on the designated path of travel.

On-Site Finding Not Compliant

Recommendation

Provide a compliant curb ramp.

Recommendation See Recommendation

Costing Info (Estimated)

Install curb ramp \$2,500



Code Reference ADA 402, 303, 406, 403.4, 303.4

Progress

Record Number	480197	Resolution	None
Progress	Not_Started	Priority	Two
Actual Date		Projected Date	06/30/2019
Actual Cost	\$0.00	Contractor	
Comments	No Comments	New Value	0
Assignment	None		
Designated Staff			

Adris Avenue - Ratliffe Street to Imperial Highway

Sidewalks - Exterior : Sidewalks , Vehicular Traffic

East Side

Driveway South of Imperial Highway @ 33.915771608525, -118.129681795835

Sidewalks , Vehicular Traffic : Cross Walks and Detectable Warnings

Finding

There are no detectable warnings where the pedestrian route crosses vehicular traffic.

On-Site Finding Not Found

Recommendation

Provide detectable warnings.

Recommendation See Recommendation

Costing Info (Estimated)

Install compliant detectable warnings \$190



Code Reference ADA 705,CA 11B-705.1.2.5,CA 11B-247.1.2.5

Progress

Record Number	480199	Resolution	None
Progress	Not_Started	Priority	Two
Actual Date		Projected Date	06/30/2019
Actual Cost	\$0.00	Contractor	
Comments	No Comments		
Assignment	None	New Value	0
Designated Staff			

Adris Avenue - Ratliffe Street to Imperial Highway

Sidewalks - Exterior : Sidewalks , Vehicular Traffic

East Side

Driveway South of Imperial Highway @ 33.916747640157, -118.129691183567

Sidewalks , Vehicular Traffic : Cross Walks and Detectable Warnings

Finding

There are no detectable warnings where the pedestrian route crosses vehicular traffic.

On-Site Finding Not Found

Recommendation

Provide detectable warnings.

Recommendation See Recommendation

Costing Info (Estimated)

Install compliant detectable warnings \$190



Code Reference ADA 705,CA 11B-705.1.2.5,CA 11B-247.1.2.5

Progress

Record Number	480200	Resolution	None
Progress	Not_Started	Priority	Two
Actual Date		Projected Date	06/30/2019
Actual Cost	\$0.00	Contractor	
Comments	No Comments	New Value	0
Assignment	None		
Designated Staff			

Adris Avenue - Ratliffe Street to Imperial Highway

Sidewalks - Exterior : Sidewalks

East Side

Driveway South of Imperial Highway @ 33.916747640157, -118.129691183567

Sidewalks : Vehicular Traffic Cross Slope

Finding

Cross slope at vehicular traffic is not compliant.

On-Site Finding 10.70 percent

Recommendation

Repave the surface to provide a compliant cross slope.

Recommendation Up to 2.08 percent

Costing Info (Estimated)

Repave surface \$1,092



Code Reference ADA 206, 302,CA 11B-403.3

Progress

Record Number	480201	Resolution	None
Progress	Not_Started	Priority	Two
Actual Date		Projected Date	06/30/2019
Actual Cost	\$0.00	Contractor	
Comments	No Comments		
Assignment	None	New Value	0
Designated Staff			

Adris Avenue - Ratliffe Street to Imperial Highway

Sidewalks - Exterior : Sidewalks

East Side

Ratliffe Street East Crossing @ 33.912468376348, -118.129665702581

Sidewalks : Vehicular Traffic Slope

Finding

Slope at vehicular traffic is not compliant.

On-Site Finding 7.50 percent

Recommendation

Repave the surface to provide a compliant slope.

Recommendation Up to 5.00 percent

Costing Info (Estimated)

Repave surface \$1,092



Code Reference

Progress

Record Number	480202	Resolution	None
Progress	Not_Started	Priority	Two
Actual Date		Projected Date	06/30/2019
Actual Cost	\$0.00	Contractor	
Comments	No Comments		
Assignment	None	New Value	0
Designated Staff			

Adris Avenue - Ratliffe Street to Imperial Highway

Sidewalks - Exterior : Sidewalks

East Side

Sidewalk South of Borson Street @ 33.914438311217, -118.129669725895

Sidewalks : Missing Sidewalk

Finding

Section of sidewalk is missing and consists of dirt, grass or gravel.

On-Site Finding 223.00 feet

Recommendation

Provide a compliant sidewalk for the missing section.

Recommendation See Recommendation

Costing Info (Estimated)

\$1,260



Code Reference ADA 206, 302,CA 11B-302,CA 11B-206

Progress

Record Number	480191	Resolution	None
Progress	Not_Started	Priority	Two
Actual Date		Projected Date	06/30/2019
Actual Cost	\$0.00	Contractor	
Comments	No Comments	New Value	0
Assignment	None		
Designated Staff			

Adris Avenue - Ratliffe Street to Imperial Highway

Sidewalks - Exterior : Sidewalks , Surface

East Side

Sidewalk South of Dalen Street @ 33.912828978, -118.129689842463

Sidewalks , Surface : Cross Slope

Finding

Sidewalk cross slope is not compliant.

On-Site Finding 3.30 percent for 106.00 feet

Recommendation

Repave the sidewalk surface with the recommended cross slope.

Recommendation Up to 2.08 percent

Costing Info (Estimated)

Repave surface \$1,092



Code Reference ADA 206, 302, CA 11B-403.3

Progress

Record Number	480189	Resolution	None
Progress	Not_Started	Priority	Two
Actual Date		Projected Date	06/30/2019
Actual Cost	\$0.00	Contractor	
Comments	No Comments		
Assignment	None	New Value	0
Designated Staff			

Adris Avenue - Ratliffe Street to Imperial Highway

Sidewalks - Exterior : Sidewalks

East Side

Sidewalk South of Dalen Street @ 33.912828978, -118.129689842463

Sidewalks : Opening

Finding

Ground surface has an opening that is not compliant.

On-Site Finding Not Compliant

Recommendation

Make sure that the surface opening does not allow passage of a sphere more than 1/2 inch in diameter.

Recommendation See Recommendation

Costing Info (Estimated)

Unassigned



Code Reference ADA 302

Progress

Record Number	480190	Resolution	None
Progress	Not_Started	Priority	Two
Actual Date		Projected Date	06/30/2019
Actual Cost	\$0.00	Contractor	
Comments	No Comments	New Value	0
Assignment	None		
Designated Staff			

Adris Avenue - Ratliffe Street to Imperial Highway

Sidewalks - Exterior : Sidewalks

East Side

Sidewalk South of Dalen Street @ 33.914871245602, -118.129680454731

Sidewalks : Missing Sidewalk

Finding

Section of sidewalk is missing and consists of dirt, grass or gravel.

On-Site Finding 108.00 feet

Recommendation

Provide a compliant sidewalk for the missing section.

Recommendation See Recommendation

Costing Info (Estimated)

\$1,260



Code Reference ADA 206, 302,CA 11B-302,CA 11B-206

Progress

Record Number	480194	Resolution	None
Progress	Not_Started	Priority	Two
Actual Date		Projected Date	06/30/2019
Actual Cost	\$0.00	Contractor	
Comments	No Comments	New Value	0
Assignment	None		
Designated Staff			

Adris Avenue - Ratliffe Street to Imperial Highway

Sidewalks - Exterior : Sidewalks , Surface

East Side

Sidewalk South of Imperial Highway @ 33.916883415621, -118.129672408104

Sidewalks , Surface : Cross Slope

Finding

Sidewalk cross slope is not compliant.

On-Site Finding 4.00 percent for 921.00 feet

Recommendation

Repave the sidewalk surface with the recommended cross slope.

Recommendation Up to 2.08 percent

Costing Info (Estimated)

Repave surface \$1,092



Code Reference ADA 206, 302, CA 11B-403.3

Notes : Surface is Rough And Uneven For 28 Feet

Progress

Record Number	480192	Resolution	None
Progress	Not_Started	Priority	Two
Actual Date		Projected Date	06/30/2019
Actual Cost	\$0.00	Contractor	
Comments	No Comments		
Assignment	None	New Value	0
Designated Staff			

Adris Avenue - Ratliffe Street to Imperial Highway

Sidewalks - Exterior : Sidewalks , Surface

East Side

Sidewalk South of Imperial Highway @ 33.916883415621, -118.129672408104

Sidewalks , Surface : Running Slope

Finding

Sidewalk running slope is not compliant.

On-Site Finding 8.20 percent for 3.00 feet

Recommendation

Repave the sidewalk surface with the recommended running slope.

Recommendation Up to 5.00 percent

Costing Info (Estimated)

Repave surface \$1,184



Code Reference ADA 206, 302

Notes : Surface is Rough And Uneven For 28 Feet

Progress

Record Number	480193	Resolution	None
Progress	Not_Started	Priority	Two
Actual Date		Projected Date	06/30/2019
Actual Cost	\$0.00	Contractor	
Comments	No Comments		
Assignment	None	New Value	0
Designated Staff			

Adris Avenue - Ratliffe Street to Imperial Highway

Sidewalks - Exterior : Sidewalks

East Side @ 33.916890093098, -118.129656314850

Sidewalks : 60X60 Turn Area

Finding

There is no 60X60 turn area at every 200 feet.

On-Site Finding Not Found

Recommendation

Provide a 60X60 turn every 200 feet on the sidewalk.

Recommendation See Recommendation

Costing Info (Estimated)

\$2,400



Code Reference ADA 206, 302

Progress

Record Number	480246	Resolution	None
Progress	Not_Started	Priority	Two
Actual Date		Projected Date	06/30/2019
Actual Cost	\$0.00	Contractor	
Comments	No Comments		
Assignment	None	New Value	0
Designated Staff			

Adris Avenue - Ratliffe Street to Imperial Highway

Sidewalks - Exterior : Sidewalks , Change in Level

West Side

Change in Level North of Ratliffe Street @ 33.913639213183, -118.129849433899

Sidewalks , Change in Level : Change in Level Non Beveled

Finding

There is a change in elevation greater than recommended value.

On-Site Finding 0.62 inches

Recommendation

Ensure that the change in elevation is within the recommended value.

Recommendation Up to 0.25 inches

Costing Info (Estimated)

Remove tripping hazards \$198



Code Reference ADA 206, 302

Progress

Record Number	480227	Resolution	None
Progress	Not_Started	Priority	Two
Actual Date		Projected Date	06/30/2019
Actual Cost	\$0.00	Contractor	
Comments	No Comments	New Value	0
Assignment	None		
Designated Staff			

Adris Avenue - Ratliffe Street to Imperial Highway

Sidewalks - Exterior : Sidewalks , Change in Level

West Side

Change in Level North of Ratliffe Street @ 33.913872933439, -118.129896372557

Sidewalks , Change in Level : Change in Level Non Beveled

Finding

There is a change in elevation greater than recommended value.

On-Site Finding 0.50 inches

Recommendation

Ensure that the change in elevation is within the recommended value.

Recommendation Up to 0.25 inches

Costing Info (Estimated)

Remove tripping hazards \$198



Code Reference ADA 206, 302

Progress

Record Number	480233	Resolution	None
Progress	Not_Started	Priority	Two
Actual Date		Projected Date	06/30/2019
Actual Cost	\$0.00	Contractor	
Comments	No Comments	New Value	0
Assignment	None		
Designated Staff			

Adris Avenue - Ratliffe Street to Imperial Highway

Sidewalks - Exterior : Sidewalks , Change in Level

West Side

Change in Level North of Ratliffe Street @ 33.913934145781, -118.129901736975

Sidewalks , Change in Level : Change in Level Non Beveled

Finding

There is a change in elevation greater than recommended value.

On-Site Finding 1.75 inches


Recommendation

Ensure that the change in elevation is within the recommended value.

Recommendation Up to 0.25 inches

Costing Info (Estimated)

Remove tripping hazards \$198



Code Reference ADA 206, 302

Progress

Record Number	480232	Resolution	None
Progress	Not_Started	Priority	Two
Actual Date		Projected Date	06/30/2019
Actual Cost	\$0.00	Contractor	
Comments	No Comments	New Value	0
Assignment	None		
Designated Staff			

Adris Avenue - Ratliffe Street to Imperial Highway

Sidewalks - Exterior : Sidewalks , Change in Level

West Side

Change in Level North of Ratliffe Street @ 33.914035424287, -118.129882961512

Sidewalks , Change in Level : Change in Level Non Beveled

Finding

There is a change in elevation greater than recommended value.

On-Site Finding 0.75 inches

Recommendation

Ensure that the change in elevation is within the recommended value.

Recommendation Up to 0.25 inches

Costing Info (Estimated)

Remove tripping hazards \$198



Code Reference ADA 206, 302

Progress

Record Number	480231	Resolution	None
Progress	Not_Started	Priority	Two
Actual Date		Projected Date	06/30/2019
Actual Cost	\$0.00	Contractor	
Comments	No Comments	New Value	0
Assignment	None		
Designated Staff			

Adris Avenue - Ratliffe Street to Imperial Highway

Sidewalks - Exterior : Sidewalks , Change in Level

West Side

Change in Level North of Ratliffe Street @ 33.914810033933, -118.129861503839

Sidewalks , Change in Level : Change in Level Non Beveled

Finding

There is a change in elevation greater than recommended value.

On-Site Finding 1.00 inches

Recommendation

Ensure that the change in elevation is within the recommended value.

Recommendation Up to 0.25 inches

Costing Info (Estimated)

Remove tripping hazards \$198



Code Reference ADA 206, 302

Progress

Record Number	480225	Resolution	None
Progress	Not_Started	Priority	Two
Actual Date		Projected Date	06/30/2019
Actual Cost	\$0.00	Contractor	
Comments	No Comments	New Value	0
Assignment	None		
Designated Staff			

Adris Avenue - Ratliffe Street to Imperial Highway

Sidewalks - Exterior : Sidewalks , Change in Level

West Side

Change in Level North of Ratliffe Street @ 33.915059332091, -118.129860162735

Sidewalks , Change in Level : Change in Level Non Beveled

Finding

There is a change in elevation greater than recommended value.

On-Site Finding 0.37 inches

Recommendation

Ensure that the change in elevation is within the recommended value.

Recommendation Up to 0.25 inches

Costing Info (Estimated)

Remove tripping hazards \$198



Code Reference ADA 206, 302

Progress

Record Number	480226	Resolution	None
Progress	Not_Started	Priority	Two
Actual Date		Projected Date	06/30/2019
Actual Cost	\$0.00	Contractor	
Comments	No Comments	New Value	0
Assignment	None		
Designated Staff			

Adris Avenue - Ratliffe Street to Imperial Highway

Sidewalks - Exterior : Sidewalks , Change in Level

West Side

Change in Level North of Ratliffe Street @ 33.915614685634, -118.129864186049

Sidewalks , Change in Level : Change in Level Non Beveled

Finding

There is a change in elevation greater than recommended value.

On-Site Finding 0.50 inches

Recommendation

Ensure that the change in elevation is within the recommended value.

Recommendation Up to 0.25 inches

Costing Info (Estimated)

Remove tripping hazards \$198



Code Reference ADA 206, 302

Progress

Record Number	480230	Resolution	None
Progress	Not_Started	Priority	Two
Actual Date		Projected Date	06/30/2019
Actual Cost	\$0.00	Contractor	
Comments	No Comments	New Value	0
Assignment	None		
Designated Staff			

Adris Avenue - Ratliffe Street to Imperial Highway

Sidewalks - Exterior : Sidewalks , Change in Level

West Side

Change in Level North of Ratliffe Street @ 33.916135534967, -118.129861503839

Sidewalks , Change in Level : Change in Level Non Beveled

Finding

There is a change in elevation greater than recommended value.

On-Site Finding 0.50 inches


Recommendation

Ensure that the change in elevation is within the recommended value.

Recommendation Up to 0.25 inches

Costing Info (Estimated)

Remove tripping hazards \$198



Code Reference ADA 206, 302

Progress

Record Number	480224	Resolution	None
Progress	Not_Started	Priority	Two
Actual Date		Projected Date	06/30/2019
Actual Cost	\$0.00	Contractor	
Comments	No Comments	New Value	0
Assignment	None		
Designated Staff			

Adris Avenue - Ratliffe Street to Imperial Highway

Sidewalks - Exterior : Sidewalks , Hazards & Gratings

West Side

Curb North of Ratliffe Street @ 33.916398184278, -118.129862844944

Sidewalks , Hazards & Gratings : Curb is on Path of Travel

Finding

There is a curb on the designated path of travel.

On-Site Finding Not Compliant

Recommendation

Provide a compliant curb ramp.

Recommendation See Recommendation

Costing Info (Estimated)

Install curb ramp \$2,500



Code Reference ADA 402, 303, 406, 403.4, 303.4

Progress

Record Number	480229	Resolution	None
Progress	Not_Started	Priority	Two
Actual Date		Projected Date	06/30/2019
Actual Cost	\$0.00	Contractor	
Comments	No Comments	New Value	0
Assignment	None		
Designated Staff			

Adris Avenue - Ratliffe Street to Imperial Highway

Sidewalks - Exterior : Sidewalks , Hazards & Gratings

West Side

Curb North of Ratliffe Street @ 33.916521718208, -118.129868209362

Sidewalks , Hazards & Gratings : Curb is on Path of Travel

Finding

There is a curb on the designated path of travel.

On-Site Finding Not Compliant


Recommendation

Provide a compliant curb ramp.

Recommendation See Recommendation

Costing Info (Estimated)

Install curb ramp \$2,500



Code Reference ADA 402, 303, 406, 403.4, 303.4

Progress

Record Number	480228	Resolution	None
Progress	Not_Started	Priority	Two
Actual Date		Projected Date	06/30/2019
Actual Cost	\$0.00	Contractor	
Comments	No Comments	New Value	0
Assignment	None		
Designated Staff			

Adris Avenue - Ratliffe Street to Imperial Highway

Sidewalks - Exterior : Sidewalks , Vehicular Traffic

West Side

Driveway North of Ratliffe Street @ 33.914946925422, -118.129848092794

Sidewalks , Vehicular Traffic : Cross Walks and Detectable Warnings

Finding

There are no detectable warnings where the pedestrian route crosses vehicular traffic.

On-Site Finding Not Found

Recommendation

Provide detectable warnings.

Recommendation See Recommendation

Costing Info (Estimated)

Install compliant detectable warnings \$190



Code Reference ADA 705,CA 11B-705.1.2.5,CA 11B-247.1.2.5

Progress

Record Number	480238	Resolution	None
Progress	Not_Started	Priority	Two
Actual Date		Projected Date	06/30/2019
Actual Cost	\$0.00	Contractor	
Comments	No Comments	New Value	0
Assignment	None		
Designated Staff			

Adris Avenue - Ratliffe Street to Imperial Highway

Sidewalks - Exterior : Sidewalks

West Side

Driveway North of Ratliffe Street @ 33.914946925422, -118.129848092794

Sidewalks : Vehicular Traffic Cross Slope

Finding

Cross slope at vehicular traffic is not compliant.

On-Site Finding 3.40 percent

Recommendation

Repave the surface to provide a compliant cross slope.

Recommendation Up to 2.08 percent

Costing Info (Estimated)

Repave surface \$1,092



Code Reference ADA 206, 302, CA 11B-403.3

Progress

Record Number	480239	Resolution	None
Progress	Not_Started	Priority	Two
Actual Date		Projected Date	06/30/2019
Actual Cost	\$0.00	Contractor	
Comments	No Comments		
Assignment	None	New Value	0
Designated Staff			

Adris Avenue - Ratliffe Street to Imperial Highway

Sidewalks - Exterior : Sidewalks , Vehicular Traffic

West Side

Driveway North of Ratliffe Street @ 33.915553474499, -118.129865527153

Sidewalks , Vehicular Traffic : Cross Walks and Detectable Warnings

Finding

There are no detectable warnings where the pedestrian route crosses vehicular traffic.

On-Site Finding Not Found

Recommendation

Provide detectable warnings.

Recommendation See Recommendation

Costing Info (Estimated)

Install compliant detectable warnings \$190



Code Reference ADA 705,CA 11B-705.1.2.5,CA 11B-247.1.2.5

Progress

Record Number	480234	Resolution	None
Progress	Not_Started	Priority	Two
Actual Date		Projected Date	06/30/2019
Actual Cost	\$0.00	Contractor	
Comments	No Comments	New Value	0
Assignment	None		
Designated Staff			

Adris Avenue - Ratliffe Street to Imperial Highway

Sidewalks - Exterior : Sidewalks

West Side

Driveway North of Ratliffe Street @ 33.915553474499, -118.129865527153

Sidewalks : Vehicular Traffic Cross Slope

Finding

Cross slope at vehicular traffic is not compliant.

On-Site Finding 9.60 percent


Recommendation

Repave the surface to provide a compliant cross slope.

Recommendation Up to 2.08 percent

Costing Info (Estimated)

Repave surface \$1,092



Code Reference ADA 206, 302, CA 11B-403.3

Progress

Record Number	480235	Resolution	None
Progress	Not_Started	Priority	Two
Actual Date		Projected Date	06/30/2019
Actual Cost	\$0.00	Contractor	
Comments	No Comments		
Assignment	None	New Value	0
Designated Staff			

Adris Avenue - Ratliffe Street to Imperial Highway

Sidewalks - Exterior : Sidewalks , Vehicular Traffic

West Side

Driveway North of Ratliffe Street @ 33.916460507725, -118.129854798317

Sidewalks , Vehicular Traffic : Cross Walks and Detectable Warnings

Finding

There are no detectable warnings where the pedestrian route crosses vehicular traffic.

On-Site Finding Not Found

Recommendation

Provide detectable warnings.

Recommendation See Recommendation

Costing Info (Estimated)

Install compliant detectable warnings \$190



Code Reference ADA 705,CA 11B-705.1.2.5,CA 11B-247.1.2.5

Progress

Record Number	480240	Resolution	None
Progress	Not_Started	Priority	Two
Actual Date		Projected Date	06/30/2019
Actual Cost	\$0.00	Contractor	
Comments	No Comments	New Value	0
Assignment	None		
Designated Staff			

Adris Avenue - Ratliffe Street to Imperial Highway

Sidewalks - Exterior : Sidewalks

West Side

Driveway North of Ratliffe Street @ 33.916460507725, -118.129854798317

Sidewalks : Vehicular Traffic Cross Slope

Finding

Cross slope at vehicular traffic is not compliant.

On-Site Finding 6.10 percent

Recommendation

Repave the surface to provide a compliant cross slope.

Recommendation Up to 2.08 percent

Costing Info (Estimated)

Repave surface \$1,092



Code Reference ADA 206, 302, CA 11B-403.3

Progress

Record Number	480241	Resolution	None
Progress	Not_Started	Priority	Two
Actual Date		Projected Date	06/30/2019
Actual Cost	\$0.00	Contractor	
Comments	No Comments	New Value	0
Assignment	None		
Designated Staff			

Adris Avenue - Ratliffe Street to Imperial Highway

Sidewalks - Exterior : Sidewalks , Surface

West Side

Sidewalk North of Ratliffe Street @ 33.912566317688, -118.129852116108

Sidewalks , Surface : Cross Slope

Finding

Sidewalk cross slope is not compliant.

On-Site Finding 3.20 percent for 70.00 feet

Recommendation

Repave the sidewalk surface with the recommended cross slope.

Recommendation Up to 2.08 percent

Costing Info (Estimated)

Repave surface \$1,092



Code Reference ADA 206, 302, CA 11B-403.3

Progress

Record Number	480222	Resolution	None
Progress	Not_Started	Priority	Two
Actual Date		Projected Date	06/30/2019
Actual Cost	\$0.00	Contractor	
Comments	No Comments		
Assignment	None	New Value	0
Designated Staff			

Adris Avenue - Ratliffe Street to Imperial Highway

Sidewalks - Exterior : Sidewalks , Surface

West Side

Sidewalk North of Ratliffe Street @ 33.913934145781, -118.129901736975

Sidewalks , Surface : Cross Slope

Finding

Sidewalk cross slope is not compliant.

On-Site Finding 4.10 percent for 348.00 feet

Recommendation

Repave the sidewalk surface with the recommended cross slope.

Recommendation Up to 2.08 percent

Costing Info (Estimated)

Repave surface \$1,092



Code Reference ADA 206, 302,CA 11B-403.3

Progress

Record Number	480220	Resolution	None
Progress	Not_Started	Priority	Two
Actual Date		Projected Date	06/30/2019
Actual Cost	\$0.00	Contractor	
Comments	No Comments		
Assignment	None	New Value	0
Designated Staff			

Adris Avenue - Ratliffe Street to Imperial Highway

Sidewalks - Exterior : Sidewalks , Surface

West Side

Sidewalk North of Ratliffe Street @ 33.915603556340, -118.129858821630

Sidewalks , Surface : Cross Slope

Finding

Sidewalk cross slope is not compliant.

On-Site Finding 4.20 percent for 292.00 feet

Recommendation

Repave the sidewalk surface with the recommended cross slope.

Recommendation Up to 2.08 percent

Costing Info (Estimated)

Repave surface \$1,092



Code Reference ADA 206, 302,CA 11B-403.3

Progress

Record Number	480223	Resolution	None
Progress	Not_Started	Priority	Two
Actual Date		Projected Date	06/30/2019
Actual Cost	\$0.00	Contractor	
Comments	No Comments		
Assignment	None	New Value	0
Designated Staff			

Adris Avenue - Ratliffe Street to Imperial Highway

Sidewalks - Exterior : Sidewalks , Surface

West Side

Sidewalk North of Ratliffe Street @ 33.916527282795, -118.129861503839

Sidewalks , Surface : Cross Slope

Finding

Sidewalk cross slope is not compliant.

On-Site Finding 3.20 percent for 132.00 feet


Recommendation

Repave the sidewalk surface with the recommended cross slope.

Recommendation Up to 2.08 percent

Costing Info (Estimated)

Repave surface \$1,092



Code Reference ADA 206, 302, CA 11B-403.3

Progress

Record Number	480221	Resolution	None
Progress	Not_Started	Priority	Two
Actual Date		Projected Date	06/30/2019
Actual Cost	\$0.00	Contractor	
Comments	No Comments		
Assignment	None	New Value	0
Designated Staff			

Adris Avenue - Ratliffe Street to Imperial Highway

Sidewalks - Exterior : Sidewalks

West Side @ 33.912586351130, -118.129836022854

Sidewalks : 60X60 Turn Area

Finding

There is no 60X60 turn area at every 200 feet.

On-Site Finding Not Found

Recommendation

Provide a 60X60 turn every 200 feet on the sidewalk.

Recommendation See Recommendation

Costing Info (Estimated)

\$2,400



Code Reference ADA 206, 302

Progress

Record Number	480247	Resolution	None
Progress	Not_Started	Priority	Two
Actual Date		Projected Date	06/30/2019
Actual Cost	\$0.00	Contractor	
Comments	No Comments		
Assignment	None	New Value	0
Designated Staff			

Adris Avenue - Ratliffe Street to Imperial Highway



Adris Avenue - Ratliffe Street to Imperial Highway

**Ratliffe Street to Imperial Highway
Downey, CA 90242**

Date of Inspection
8/14/2017

***Estimated Facility Total: \$48,351**

*Estimated facility total is for estimating purposes only and does not represent total construction, repair totals or design fees.

Prepared By

Disability Access Consultants

(800) 743-7067

Prepared Using

