

Accessibility Survey



City of Downey Orizaba Avenue - Borson Street To Imperial Highway

Borson Street To Imperial Highway
Downey, CA 90242

Date of Inspection
2/14/2017

Prepared By

Disability Access Consultants

(800) 743-7067

Orizaba Avenue - Borson Street To Imperial Highway

Sidewalks - Exterior : Sidewalks

East Side

Sidewalk South Of Imperial Highway @ 33.922677042451, -118.149821162224

Sidewalks : Missing Sidewalk

Finding

Section of sidewalk is missing and consists of dirt, grass or gravel.

On-Site Finding 776.00 feet

Recommendation

Provide a compliant sidewalk for the missing section.

Recommendation See Recommendation

Costing Info (Estimated)

\$1,260



Code Reference ADA 206, 302,CA 11B-302,CA 11B-206

Progress

Record Number	361036	Resolution	None
Progress	Not_Started	Priority	Two
Actual Date		Projected Date	06/30/2019
Actual Cost	\$0.00	Contractor	
Comments	No Comments	New Value	0
Assignment	None		
Designated Staff			

Orizaba Avenue - Borson Street To Imperial Highway

Sidewalks - Exterior : Sidewalks , Surface

West Side

Sidewalk North Of Borson Street @ 33.920972158984, -118.151291012764

Sidewalks , Surface : Cross Slope

Finding

Sidewalk cross slope is not compliant.

On-Site Finding 3.40 percent for 4.00 feet

Recommendation

Repave the sidewalk surface with the recommended cross slope.

Recommendation Up to 2.08 percent

Costing Info (Estimated)

Repave surface \$1,092



Code Reference ADA 206, 302, CA 11B-403.3

Progress

Record Number	361035	Resolution	None
Progress	Not_Started	Priority	Two
Actual Date		Projected Date	06/30/2019
Actual Cost	\$0.00	Contractor	
Comments	No Comments	New Value	0
Assignment	None		
Designated Staff			

Orizaba Avenue - Borson Street To Imperial Highway

Sidewalks - Exterior : Sidewalks

West Side

Sidewalk North Of Borson Street @ 33.921119056291, -118.151183724403

Sidewalks : Missing Sidewalk

Finding

Section of sidewalk is missing and consists of dirt, grass or gravel.

On-Site Finding 700.00 feet

Recommendation

Provide a compliant sidewalk for the missing section.

Recommendation See Recommendation

Costing Info (Estimated)

\$1,260



Code Reference ADA 206, 302,CA 11B-302,CA 11B-206

Progress

Record Number	361034	Resolution	None
Progress	Not_Started	Priority	Two
Actual Date		Projected Date	06/30/2019
Actual Cost	\$0.00	Contractor	
Comments	No Comments		
Assignment	None	New Value	0
Designated Staff			

Orizaba Avenue - Borson Street To Imperial Highway



Orizaba Avenue - Borson Street To Imperial Highway

**Borson Street To Imperial Highway
Downey, CA 90242**

Date of Inspection
2/14/2017

***Estimated Facility Total: \$3,612**

*Estimated facility total is for estimating purposes only and does not represent total construction, repair totals or design fees.

Prepared By

Disability Access Consultants

(800) 743-7067

Prepared Using



Accessibility Survey



City of Downey Orizaba Avenue - Dinsdale Street to Florence Avenue

Dinsdale Street to Florence Avenue
Downey, CA 90242

Date of Inspection
7/10/2017

Prepared By

Disability Access Consultants

(800) 743-7067

Orizaba Avenue - Dinsdale Street to Florence Avenue

Sidewalks - Exterior : Sidewalks , Vehicular Traffic

East Side

Driveway South of Dinsdale Street @ 33.952955294658, -118.127513229847

Sidewalks , Vehicular Traffic : Cross Walks and Detectable Warnings

Finding

There are no detectable warnings where the pedestrian route crosses vehicular traffic.

On-Site Finding Not Found

Recommendation

Provide detectable warnings.

Recommendation See Recommendation

Costing Info (Estimated)

Install compliant detectable warnings \$190



Code Reference ADA 705,CA 11B-705.1.2.5,CA 11B-247.1.2.5

Progress

Record Number	467235	Resolution	None
Progress	Not_Started	Priority	Two
Actual Date		Projected Date	06/30/2019
Actual Cost	\$0.00	Contractor	
Comments	No Comments	New Value	0
Assignment	None		
Designated Staff			

Orizaba Avenue - Dinsdale Street to Florence Avenue

Sidewalks - Exterior : Sidewalks

East Side

Driveway South of Dinsdale Street @ 33.952955294658, -118.127513229847

Sidewalks : Vehicular Traffic Cross Slope

Finding

Cross slope at vehicular traffic is not compliant.

On-Site Finding 3.30 percent

Recommendation

Repave the surface to provide a compliant cross slope.

Recommendation Up to 2.08 percent

Costing Info (Estimated)

Repave surface \$1,092



Code Reference ADA 206, 302, CA 11B-403.3

Progress

Record Number	467236	Resolution	None
Progress	Not_Started	Priority	Two
Actual Date		Projected Date	06/30/2019
Actual Cost	\$0.00	Contractor	
Comments	No Comments		
Assignment	None	New Value	0
Designated Staff			

Orizaba Avenue - Dinsdale Street to Florence Avenue

Sidewalks - Exterior : Sidewalks

East Side

Sidewalk South of Dinsdale Street @ 33.953309050291, -118.127259761095

Sidewalks : Missing Sidewalk

Finding

Section of sidewalk is missing and consists of dirt, grass or gravel.

On-Site Finding 45.00 feet

Recommendation

Provide a compliant sidewalk for the missing section.

Recommendation See Recommendation

Costing Info (Estimated)

\$1,260



Code Reference ADA 206, 302,CA 11B-302,CA 11B-206

Progress

Record Number	467234	Resolution	None
Progress	Not_Started	Priority	Two
Actual Date		Projected Date	06/30/2019
Actual Cost	\$0.00	Contractor	
Comments	No Comments	New Value	0
Assignment	None		
Designated Staff			

Orizaba Avenue - Dinsdale Street to Florence Avenue

Sidewalks - Exterior : Sidewalks , Vehicular Traffic

West Side

Alley North of Florence Avenue @ 33.953025378438, -118.127668797970

Sidewalks , Vehicular Traffic : Cross Walks and Detectable Warnings

Finding

There are no detectable warnings where the pedestrian route crosses vehicular traffic.

On-Site Finding Not Found

Recommendation

Provide detectable warnings.

Recommendation See Recommendation

Costing Info (Estimated)

Install compliant detectable warnings \$190



Code Reference ADA 705,CA 11B-705.1.2.5,CA 11B-247.1.2.5

Progress

Record Number	467241	Resolution	None
Progress	Not_Started	Priority	Two
Actual Date		Projected Date	06/30/2019
Actual Cost	\$0.00	Contractor	
Comments	No Comments	New Value	0
Assignment	None		
Designated Staff			

Orizaba Avenue - Dinsdale Street to Florence Avenue

Sidewalks - Exterior : Sidewalks

West Side

Alley North of Florence Avenue @ 33.953025378438, -118.127668797970

Sidewalks : Vehicular Traffic Cross Slope

Finding

Cross slope at vehicular traffic is not compliant.

On-Site Finding 4.30 percent

Recommendation

Repave the surface to provide a compliant cross slope.

Recommendation Up to 2.08 percent

Costing Info (Estimated)

Repave surface \$1,092



Code Reference ADA 206, 302, CA 11B-403.3

Progress

Record Number	467242	Resolution	None
Progress	Not_Started	Priority	Two
Actual Date		Projected Date	06/30/2019
Actual Cost	\$0.00	Contractor	
Comments	No Comments	New Value	0
Assignment	None		
Designated Staff			

Orizaba Avenue - Dinsdale Street to Florence Avenue

Sidewalks - Exterior : Sidewalks , Hazards & Gratings

West Side

Curb North of Florence Avenue @ 33.953007579388, -118.127688914537

Sidewalks , Hazards & Gratings : Curb is on Path of Travel

Finding

There is a curb on the designated path of travel.

On-Site Finding Not Compliant

Recommendation

Provide a compliant curb ramp.

Recommendation See Recommendation

Costing Info (Estimated)

Install curb ramp \$2,500



Code Reference ADA 402, 303, 406, 403.4, 303.4

Progress

Record Number	467240	Resolution	None
Progress	Not_Started	Priority	Two
Actual Date		Projected Date	06/30/2019
Actual Cost	\$0.00	Contractor	
Comments	No Comments	New Value	0
Assignment	None		
Designated Staff			

Orizaba Avenue - Dinsdale Street to Florence Avenue

Sidewalks - Exterior : Sidewalks , Vehicular Traffic

West Side

Driveway North of Florence Avenue @ 33.952927483618, -118.127731829882

Sidewalks , Vehicular Traffic : Cross Walks and Detectable Warnings

Finding

There are no detectable warnings where the pedestrian route crosses vehicular traffic.

On-Site Finding Not Found

Recommendation

Provide detectable warnings.

Recommendation See Recommendation

Costing Info (Estimated)

Install compliant detectable warnings \$190



Code Reference ADA 705,CA 11B-705.1.2.5,CA 11B-247.1.2.5

Progress

Record Number	467243	Resolution	None
Progress	Not_Started	Priority	Two
Actual Date		Projected Date	06/30/2019
Actual Cost	\$0.00	Contractor	
Comments	No Comments	New Value	0
Assignment	None		
Designated Staff			

Orizaba Avenue - Dinsdale Street to Florence Avenue

Sidewalks - Exterior : Sidewalks , Surface

West Side

Sidewalk North of Florence Avenue @ 33.952718344307, -118.127898126841

Sidewalks , Surface : Cross Slope

Finding

Sidewalk cross slope is not compliant.

On-Site Finding 3.20 percent for 74.00 feet

Recommendation

Repave the sidewalk surface with the recommended cross slope.

Recommendation Up to 2.08 percent

Costing Info (Estimated)

Repave surface \$1,092



Code Reference ADA 206, 302, CA 11B-403.3

Progress

Record Number	467239	Resolution	None
Progress	Not_Started	Priority	Two
Actual Date		Projected Date	06/30/2019
Actual Cost	\$0.00	Contractor	
Comments	No Comments		
Assignment	None	New Value	0
Designated Staff			

Orizaba Avenue - Dinsdale Street to Florence Avenue

Sidewalks - Exterior : Sidewalks

West Side

Sidewalk North of Florence Avenue @ 33.953056526766, -118.127648681402

Sidewalks : Missing Sidewalk

Finding

Section of sidewalk is missing and consists of dirt, grass or gravel.

On-Site Finding 145.00 feet

Recommendation

Provide a compliant sidewalk for the missing section.

Recommendation See Recommendation

Costing Info (Estimated)

\$1,260



Code Reference ADA 206, 302,CA 11B-302,CA 11B-206

Progress

Record Number	467238	Resolution	None
Progress	Not_Started	Priority	Two
Actual Date		Projected Date	06/30/2019
Actual Cost	\$0.00	Contractor	
Comments	No Comments	New Value	0
Assignment	None		
Designated Staff			

Orizaba Avenue - Dinsdale Street to Florence Avenue

Sidewalks - Exterior : Sidewalks

West Side @ 33.952688308300, -118.127931654453

Sidewalks : 60X60 Turn Area

Finding

There is no 60X60 turn area at every 200 feet.

On-Site Finding Not Found

Recommendation

Provide a 60X60 turn every 200 feet on the sidewalk.

Recommendation See Recommendation

Costing Info (Estimated)

\$2,400



Code Reference ADA 206, 302

Progress

Record Number	467382	Resolution	None
Progress	Not_Started	Priority	Two
Actual Date		Projected Date	06/30/2019
Actual Cost	\$0.00	Contractor	
Comments	No Comments	New Value	0
Assignment	None		
Designated Staff			

Orizaba Avenue - Dinsdale Street to Florence Avenue



Orizaba Avenue - Dinsdale Street to Florence Avenue

**Dinsdale Street to Florence Avenue
Downey, CA 90242**

Date of Inspection
7/10/2017

***Estimated Facility Total: \$11,266**

*Estimated facility total is for estimating purposes only and does not represent total construction, repair totals or design fees.

Prepared By

Disability Access Consultants

(800) 743-7067

Prepared Using



Accessibility Survey



City of Downey Orizaba Avenue - Duesler Street To Stewart And Gray Road

Duesler Street To Stewart And Gray Road
Downey, CA 90242

Date of Inspection
1/30/2017

Prepared By

Disability Access Consultants

(800) 743-7067

Orizaba Avenue - Duesler Street To Stewart And Gray Road

Sidewalks - Exterior : Sidewalks , Hazards & Gratings

West Side

Bush North Of Cole Street @ 33.932549560907, -118.142154067755

Sidewalks , Hazards & Gratings : Sidewalk Width at Obstruction

Finding

Sidewalk width at the obstruction is not compliant.

On-Site Finding 0.00 inches

Recommendation

Sidewalk width at the obstruction shall have the recommended value.

Recommendation At least 48.00 inches

Costing Info (Estimated)

\$1,260



Code Reference ADA 206, 302, 403.5.1,CA 11B-403.5

Progress

Record Number	346611	Resolution	None
Progress	Not_Started	Priority	Two
Actual Date		Projected Date	06/30/2019
Actual Cost	\$0.00	Contractor	
Comments	No Comments	New Value	0
Assignment	None		
Designated Staff			

Orizaba Avenue - Duesler Street To Stewart And Gray Road

Sidewalks - Exterior : Sidewalks , Change in Level

West Side

Change In Level North Of Cole Street @ 33.932236889356, -118.142412900925

Sidewalks , Change in Level : Change in Level Non Beveled

Finding

There is a change in elevation greater than recommended value.

On-Site Finding 0.37 inches

Recommendation

Ensure that the change in elevation is within the recommended value.

Recommendation Up to 0.25 inches

Costing Info (Estimated)

Remove tripping hazards \$198



Code Reference ADA 206, 302

Progress

Record Number	346614	Resolution	None
Progress	Not_Started	Priority	Two
Actual Date		Projected Date	06/30/2019
Actual Cost	\$0.00	Contractor	
Comments	No Comments	New Value	0
Assignment	None		
Designated Staff			

Orizaba Avenue - Duesler Street To Stewart And Gray Road

Sidewalks - Exterior : Sidewalks , Change in Level

West Side

Change In Level North Of Cole Street @ 33.933279494295, -118.141553252935

Sidewalks , Change in Level : Change in Level - Beveled

Finding

There is a change in elevation greater than recommended value.

On-Site Finding 1.00 inches

Recommendation

Ensure that the change in elevation not exceed a .5 beveled inch.

Recommendation Up to 0.50 inches

Costing Info (Estimated)

Remove tripping hazards \$198



Code Reference ADA 206, 302

Progress

Record Number	346615	Resolution	None
Progress	Not_Started	Priority	Two
Actual Date		Projected Date	06/30/2019
Actual Cost	\$0.00	Contractor	
Comments	No Comments	New Value	0
Assignment	None		
Designated Staff			

Orizaba Avenue - Duesler Street To Stewart And Gray Road

Sidewalks - Exterior : Sidewalks , Change in Level

West Side

Change In Level North Of Cole Street @ 33.933310649849, -118.141525089741

Sidewalks , Change in Level : Change in Level - Beveled

Finding

There is a change in elevation greater than recommended value.

On-Site Finding 0.87 inches

Recommendation

Ensure that the change in elevation not exceed a .5 beveled inch.

Recommendation Up to 0.50 inches

Costing Info (Estimated)

Remove tripping hazards \$198



Code Reference ADA 206, 302

Progress

Record Number	346612	Resolution	None
Progress	Not_Started	Priority	Two
Actual Date		Projected Date	06/30/2019
Actual Cost	\$0.00	Contractor	
Comments	No Comments	New Value	0
Assignment	None		
Designated Staff			

Orizaba Avenue - Duesler Street To Stewart And Gray Road

Sidewalks - Exterior : Sidewalks , Change in Level

West Side

Change In Level North Of Cole Street @ 33.933397440261, -118.141459375620

Sidewalks , Change in Level : Change in Level Non Beveled

Finding

There is a change in elevation greater than recommended value.

On-Site Finding 0.50 inches

Recommendation

Ensure that the change in elevation is within the recommended value.

Recommendation Up to 0.25 inches

Costing Info (Estimated)

Remove tripping hazards \$198



Code Reference ADA 206, 302

Progress

Record Number	346613	Resolution	None
Progress	Not_Started	Priority	Two
Actual Date		Projected Date	06/30/2019
Actual Cost	\$0.00	Contractor	
Comments	No Comments	New Value	0
Assignment	None		
Designated Staff			

Orizaba Avenue - Duesler Street To Stewart And Gray Road

Sidewalks - Exterior : Sidewalks , Vehicular Traffic

West Side

Driveway North Of Cole Street @ 33.933162660865, -118.141652494669

Sidewalks , Vehicular Traffic : Cross Walks and Detectable Warnings

Finding

There are no detectable warnings where the pedestrian route crosses vehicular traffic.

On-Site Finding Not Found

Recommendation

Provide detectable warnings.

Recommendation See Recommendation

Costing Info (Estimated)

Install compliant detectable warnings \$190



Code Reference ADA 705,CA 11B-705.1.2.5,CA 11B-247.1.2.5

Progress

Record Number	346616	Resolution	None
Progress	Not_Started	Priority	Two
Actual Date		Projected Date	06/30/2019
Actual Cost	\$0.00	Contractor	
Comments	No Comments		
Assignment	None	New Value	0
Designated Staff			

Orizaba Avenue - Duesler Street To Stewart And Gray Road

Sidewalks - Exterior : Sidewalks , Hazards & Gratings

West Side

Light Pole North Of Brunache Street @ 33.932009895766, -118.142583221197

Sidewalks , Hazards & Gratings : Sidewalk Width at Obstruction

Finding

Sidewalk width at the obstruction is not compliant.

On-Site Finding 36.50 inches

Recommendation

Sidewalk width at the obstruction shall have the recommended value.

Recommendation At least 48.00 inches

Costing Info (Estimated)

\$1,260



Code Reference ADA 206, 302, 403.5.1, CA 11B-403.5

Progress

Record Number	346610	Resolution	None
Progress	Not_Started	Priority	Two
Actual Date		Projected Date	06/30/2019
Actual Cost	\$0.00	Contractor	
Comments	No Comments		
Assignment	None	New Value	0
Designated Staff			

Orizaba Avenue - Duesler Street To Stewart And Gray Road

Sidewalks - Exterior : Sidewalks

West Side

Sidewalk North Of Bergman Lane @ 33.931185369845, -118.143279254436

Sidewalks : Missing Sidewalk

Finding

Section of sidewalk is missing and consists of dirt, grass or gravel.

On-Site Finding 168.00 feet

Recommendation

Provide a compliant sidewalk for the missing section.

Recommendation See Recommendation

Costing Info (Estimated)

\$1,260



Code Reference ADA 206, 302,CA 11B-302,CA 11B-206

Progress

Record Number	346604	Resolution	None
Progress	Not_Started	Priority	Two
Actual Date		Projected Date	06/30/2019
Actual Cost	\$0.00	Contractor	
Comments	No Comments	New Value	0
Assignment	None		
Designated Staff			

Orizaba Avenue - Duesler Street To Stewart And Gray Road

Sidewalks - Exterior : Sidewalks

West Side

Sidewalk North Of Brunache Street @ 33.931656051612, -118.142897039652

Sidewalks : Missing Sidewalk

Finding

Section of sidewalk is missing and consists of dirt, grass or gravel.

On-Site Finding 96.00 feet

Recommendation

Provide a compliant sidewalk for the missing section.

Recommendation See Recommendation

Costing Info (Estimated)

\$1,260



Code Reference ADA 206, 302,CA 11B-302,CA 11B-206

Progress

Record Number	346609	Resolution	None
Progress	Not_Started	Priority	Two
Actual Date		Projected Date	06/30/2019
Actual Cost	\$0.00	Contractor	
Comments	No Comments	New Value	0
Assignment	None		
Designated Staff			

Orizaba Avenue - Duesler Street To Stewart And Gray Road

Sidewalks - Exterior : Sidewalks , Surface

West Side

Sidewalk North Of Brunache Street @ 33.931917540359, -118.142663687468

Sidewalks , Surface : Cross Slope

Finding

Sidewalk cross slope is not compliant.

On-Site Finding 4.20 percent for 54.00 feet

Recommendation

Repave the sidewalk surface with the recommended cross slope.

Recommendation Up to 2.08 percent

Costing Info (Estimated)

Repave surface \$1,092



Code Reference ADA 206, 302, CA 11B-403.3

Progress

Record Number	346605	Resolution	None
Progress	Not_Started	Priority	Two
Actual Date		Projected Date	06/30/2019
Actual Cost	\$0.00	Contractor	
Comments	No Comments		
Assignment	None	New Value	0
Designated Staff			

Orizaba Avenue - Duesler Street To Stewart And Gray Road

Sidewalks - Exterior : Sidewalks

West Side

Sidewalk North Of Cole Street @ 33.932716466959, -118.142023980618

Sidewalks : Missing Sidewalk

Finding

Section of sidewalk is missing and consists of dirt, grass or gravel.

On-Site Finding 160.00 feet

Recommendation

Provide a compliant sidewalk for the missing section.

Recommendation See Recommendation

Costing Info (Estimated)

\$1,260



Code Reference ADA 206, 302,CA 11B-302,CA 11B-206

Progress

Record Number	346603	Resolution	None
Progress	Not_Started	Priority	Two
Actual Date		Projected Date	06/30/2019
Actual Cost	\$0.00	Contractor	
Comments	No Comments	New Value	0
Assignment	None		
Designated Staff			

Orizaba Avenue - Duesler Street To Stewart And Gray Road

Sidewalks - Exterior : Sidewalks , Surface

West Side

Sidewalk North Of Cole Street @ 33.933280606993, -118.141557276249

Sidewalks , Surface : Cross Slope

Finding

Sidewalk cross slope is not compliant.

On-Site Finding 3.20 percent for 2.50 feet


Recommendation

Repave the sidewalk surface with the recommended cross slope.

Recommendation Up to 2.08 percent

Costing Info (Estimated)

Repave surface \$1,092



Code Reference ADA 206, 302,CA 11B-403.3

Notes : Surface is rough and uneven for 2.5 feet.

Progress

Record Number	346606	Resolution	None
Progress	Not_Started	Priority	Two
Actual Date		Projected Date	06/30/2019
Actual Cost	\$0.00	Contractor	
Comments	No Comments	New Value	0
Assignment	None		
Designated Staff			

Orizaba Avenue - Duesler Street To Stewart And Gray Road

Sidewalks - Exterior : Sidewalks , Surface

West Side

Sidewalk North Of Cole Street @ 33.933280606993, -118.141557276249

Sidewalks , Surface : Running Slope

Finding

Sidewalk running slope is not compliant.

On-Site Finding 14.40 percent for 2.50 feet


Recommendation

Repave the sidewalk surface with the recommended running slope.

Recommendation Up to 5.00 percent

Costing Info (Estimated)

Repave surface \$1,184



Code Reference ADA 206, 302

Notes : Surface is rough and uneven for 2.5 feet.

Progress

Record Number	346607	Resolution	None
Progress	Not_Started	Priority	Two
Actual Date		Projected Date	06/30/2019
Actual Cost	\$0.00	Contractor	
Comments	No Comments	New Value	0
Assignment	None		
Designated Staff			

Orizaba Avenue - Duesler Street To Stewart And Gray Road

Sidewalks - Exterior : Sidewalks , Surface

West Side

Sidewalk North Of Cole Street @ 33.933310649849, -118.141525089741

Sidewalks , Surface : Cross Slope

Finding

Sidewalk cross slope is not compliant.

On-Site Finding 3.10 percent for 37.00 feet


Recommendation

Repave the sidewalk surface with the recommended cross slope.

Recommendation Up to 2.08 percent

Costing Info (Estimated)

Repave surface \$1,092



Code Reference ADA 206, 302,CA 11B-403.3

Notes : Surface is rough and uneven for 2 feet.

Progress

Record Number	346602	Resolution	None
Progress	Not_Started	Priority	Two
Actual Date		Projected Date	06/30/2019
Actual Cost	\$0.00	Contractor	
Comments	No Comments		
Assignment	None	New Value	0
Designated Staff			

Orizaba Avenue - Duesler Street To Stewart And Gray Road

Sidewalks - Exterior : Sidewalks

West Side

Sidewalk North Of Duesler Street @ 33.930571142918, -118.143699020147

Sidewalks : Missing Sidewalk

Finding

Section of sidewalk is missing and consists of dirt, grass or gravel.

On-Site Finding 230.00 feet

Recommendation

Provide a compliant sidewalk for the missing section.

Recommendation See Recommendation

Costing Info (Estimated)

\$1,260



Code Reference ADA 206, 302,CA 11B-302,CA 11B-206

Progress

Record Number	346608	Resolution	None
Progress	Not_Started	Priority	Two
Actual Date		Projected Date	06/30/2019
Actual Cost	\$0.00	Contractor	
Comments	No Comments	New Value	0
Assignment	None		
Designated Staff			

Orizaba Avenue - Duesler Street To Stewart And Gray Road



Orizaba Avenue - Duesler Street To Stewart And Gray Road

**Duesler Street To Stewart And Gray Road
Downey, CA 90242**

Date of Inspection
1/30/2017

***Estimated Facility Total: \$13,002**

*Estimated facility total is for estimating purposes only and does not represent total construction, repair totals or design fees.

Prepared By

Disability Access Consultants

(800) 743-7067

Prepared Using



Accessibility Survey



City of Downey Orizaba Avenue - Gallatin Road to Cul-De-Sac

Gallatin Road to Cul-De-Sac
Downey, CA 90242

Date of Inspection
7/7/2017

Prepared By
Disability Access Consultants
(800) 743-7067

Orizaba Avenue - Gallatin Road to Cul-De-Sac

Sidewalks - Exterior : Sidewalks

East Side @ 33.960269282581, -118.120834529400

Sidewalks : No Sidewalk

Finding

No sidewalk exists at the location.

On-Site Finding Not Found

Recommendation

No action necessary until a sidewalk is provided.

Recommendation See Recommendation

Costing Info (Estimated)

Unassigned



Code Reference ADA 206

Progress

Record Number	466625	Resolution	None
Progress	Not_Started	Priority	Two
Actual Date		Projected Date	06/30/2019
Actual Cost	\$0.00	Contractor	
Comments	No Comments	New Value	0
Assignment	None		
Designated Staff			

Orizaba Avenue - Gallatin Road to Cul-De-Sac

Sidewalks - Exterior : Sidewalks

West Side @ 33.960398314595, -118.120960593224

Sidewalks : No Sidewalk

Finding

No sidewalk exists at the location.

On-Site Finding Not Found


Recommendation

No action necessary until a sidewalk is provided.

Recommendation See Recommendation

Costing Info (Estimated)

Unassigned



Code Reference ADA 206

Progress

Record Number	466626	Resolution	None
Progress	Not_Started	Priority	Two
Actual Date		Projected Date	06/30/2019
Actual Cost	\$0.00	Contractor	
Comments	No Comments	New Value	0
Assignment	None		
Designated Staff			

Orizaba Avenue - Gallatin Road to Cul-De-Sac



Orizaba Avenue - Gallatin Road to Cul-De-Sac

Gallatin Road to Cul-De-Sac
Downey, CA 90242

Date of Inspection
7/7/2017

***Estimated Facility Total: \$0**

*Estimated facility total is for estimating purposes only and does not represent total construction, repair totals or design fees.

Prepared By

Disability Access Consultants

(800) 743-7067

Prepared Using



Accessibility Survey



City of Downey Orizaba Avenue - Orange Street To Quoit Street

Orange Street To Quoit Street
Downey, CA 90242

Date of Inspection
1/30/2017

Prepared By
Disability Access Consultants
(800) 743-7067

Orizaba Avenue - Orange Street To Quoit Street

Sidewalks - Exterior : Sidewalks , Change in Level

East Side

Change In Level South Of Orange Street @ 33.927507731253, -118.145384788513

Sidewalks , Change in Level : Change in Level Non Beveled

Finding

There is a change in elevation greater than recommended value.

On-Site Finding 0.62 inches

Recommendation

Ensure that the change in elevation is within the recommended value.

Recommendation Up to 0.25 inches

Costing Info (Estimated)

Remove tripping hazards \$198



Code Reference ADA 206, 302

Progress

Record Number	346557	Resolution	None
Progress	Not_Started	Priority	Two
Actual Date		Projected Date	06/30/2019
Actual Cost	\$0.00	Contractor	
Comments	No Comments	New Value	0
Assignment	None		
Designated Staff			

Orizaba Avenue - Orange Street To Quoit Street

Sidewalks - Exterior : Sidewalks , Change in Level

East Side

Change In Level South Of Orange Street @ 33.927575610439, -118.145331144333

Sidewalks , Change in Level : Change in Level Non Beveled

Finding

There is a change in elevation greater than recommended value.

On-Site Finding 0.75 inches

Recommendation

Ensure that the change in elevation is within the recommended value.

Recommendation Up to 0.25 inches

Costing Info (Estimated)

Remove tripping hazards \$198



Code Reference ADA 206, 302

Progress

Record Number	346558	Resolution	None
Progress	Not_Started	Priority	Two
Actual Date		Projected Date	06/30/2019
Actual Cost	\$0.00	Contractor	
Comments	No Comments	New Value	0
Assignment	None		
Designated Staff			

Orizaba Avenue - Orange Street To Quoit Street

Sidewalks - Exterior : Sidewalks

East Side

Sidewalk South Of Orange Street @ 33.926875673290, -118.145851492882

Sidewalks : Missing Sidewalk

Finding

Section of sidewalk is missing and consists of dirt, grass or gravel.

On-Site Finding 775.00 feet

Recommendation

Provide a compliant sidewalk for the missing section.

Recommendation See Recommendation

Costing Info (Estimated)

\$1,260



Code Reference ADA 206, 302,CA 11B-302,CA 11B-206

Progress

Record Number	346555	Resolution	None
Progress	Not_Started	Priority	Two
Actual Date		Projected Date	06/30/2019
Actual Cost	\$0.00	Contractor	
Comments	No Comments		
Assignment	None	New Value	0
Designated Staff			

Orizaba Avenue - Orange Street To Quoit Street

Sidewalks - Exterior : Sidewalks , Surface

East Side

Sidewalk South Of Orange Street @ 33.927760330571, -118.145188987255

Sidewalks , Surface : Cross Slope

Finding

Sidewalk cross slope is not compliant.

On-Site Finding 4.00 percent for 73.00 feet

Recommendation

Repave the sidewalk surface with the recommended cross slope.

Recommendation Up to 2.08 percent

Costing Info (Estimated)

Repave surface \$1,092



Code Reference ADA 206, 302,CA 11B-403.3

Progress

Record Number	346556	Resolution	None
Progress	Not_Started	Priority	Two
Actual Date		Projected Date	06/30/2019
Actual Cost	\$0.00	Contractor	
Comments	No Comments	New Value	0
Assignment	None		
Designated Staff			

Orizaba Avenue - Orange Street To Quoit Street

Sidewalks - Exterior : Sidewalks

East Side @ 33.927760330571, -118.145188987255

Sidewalks : 60X60 Turn Area

Finding

There is no 60X60 turn area at every 200 feet.

On-Site Finding Not Found


Recommendation

Provide a 60X60 turn every 200 feet on the sidewalk.

Recommendation See Recommendation

Costing Info (Estimated)

\$2,400



Code Reference ADA 206, 302

Progress

Record Number	346554	Resolution	None
Progress	Not_Started	Priority	Two
Actual Date		Projected Date	06/30/2019
Actual Cost	\$0.00	Contractor	
Comments	No Comments		
Assignment	None	New Value	0
Designated Staff			

Orizaba Avenue - Orange Street To Quoit Street



Orizaba Avenue - Orange Street To Quoit Street

**Orange Street To Quoit Street
Downey, CA 90242**

Date of Inspection
1/30/2017

***Estimated Facility Total: \$5,148**

*Estimated facility total is for estimating purposes only and does not represent total construction, repair totals or design fees.

Prepared By

Disability Access Consultants

(800) 743-7067

Prepared Using



Accessibility Survey



City of Downey Orizaba Avenue - Quoit Street To Private Property

Quoit Street To Private Property
Downey, CA 90242

Date of Inspection
1/29/2017

Prepared By
Disability Access Consultants
(800) 743-7067

Orizaba Avenue - Quoit Street To Private Property

Curb Ramps - Exterior : Curb Ramp

Northeast Corner Of Lankin Street @ 33.924539911358, - 118.147891312838

Curb Ramp : Not Wholly Contained Within The Marked Crossing

Finding

The curb ramp is not wholly contained within the marked crossing.

On-Site Finding Not Found

Recommendation

Provide a marked crossing on the path of travel; make certain the curb ramp is wholly contained within the marked crossing.

Recommendation See Recommendation

Costing Info (Estimated)

Install crosswalk \$800



Code Reference ADA 406, 406.5

Progress

Record Number	345759	Resolution	None
Progress	Not_Started	Priority	Two
Actual Date		Projected Date	06/30/2019
Actual Cost	\$0.00	Contractor	
Comments	No Comments	New Value	0
Assignment	None		
Designated Staff			

Orizaba Avenue - Quoit Street To Private Property

Curb Ramps - Exterior : Curb Ramp , Landings and Transitions

Northeast Corner Of Lankin Street @ 33.924539911358, - 118.147891312838

Top Landing

Curb Ramp , Landings and Transitions : Top Landing Right Side Clear Length - Parallel Curb Ramp

Finding

There is not enough top landing clear length.

On-Site Finding 0.00 inches

Recommendation

Provide a level top landing with enough clear length.

Recommendation At least 48.00 inches

Costing Info (Estimated)

Provide compliant landing \$240



Code Reference ADA 406.4,CA 11B-406.5.3

Progress

Record Number	345760	Resolution	None
Progress	Not_Started	Priority	Two
Actual Date		Projected Date	06/30/2019
Actual Cost	\$0.00	Contractor	
Comments	No Comments	New Value	0
Assignment	None		
Designated Staff			

Orizaba Avenue - Quoit Street To Private Property

Curb Ramps - Exterior : Curb Ramp

Southeast Corner Of Lankin Street @ 33.924425291568, - 118.148001283407

Curb Ramp : Parallel Curb Ramp Left Side Width

Finding

The width of the curb ramp is less than required.

On-Site Finding 38.25 inches

Recommendation

Provide a compliant curb ramp.

Recommendation At least 48.00 inches

Costing Info (Estimated)

Install curb ramp \$1,300



Code Reference ADA 406.1,CA 11B-406.5.2,CA 11B-406

Progress

Record Number	345769	Resolution	None
Progress	Not_Started	Priority	Two
Actual Date		Projected Date	06/30/2019
Actual Cost	\$0.00	Contractor	
Comments	No Comments	New Value	0
Assignment	None		
Designated Staff			

Orizaba Avenue - Quoit Street To Private Property

Curb Ramps - Exterior : Curb Ramp

Southeast Corner Of Lankin Street @ 33.924425291568, - 118.148001283407

Curb Ramp : Parallel Curb Ramp Right Side Width

Finding

The width of the curb ramp is less than required.

On-Site Finding 37.00 inches

Recommendation

Provide a compliant curb ramp.

Recommendation At least 48.00 inches

Costing Info (Estimated)

Install curb ramp \$1,300



Code Reference ADA 406.1,CA 11B-406.5.2,CA 11B-406

Progress

Record Number	345770	Resolution	None
Progress	Not_Started	Priority	Two
Actual Date		Projected Date	06/30/2019
Actual Cost	\$0.00	Contractor	
Comments	No Comments		
Assignment	None	New Value	0
Designated Staff			

Orizaba Avenue - Quoit Street To Private Property

Curb Ramps - Exterior : Curb Ramp , Landings and Transitions

Southeast Corner Of Lankin Street @ 33.924425291568, - 118.148001283407

Top Landing

Curb Ramp , Landings and Transitions : Top Landing Slope

Finding

The slope at the top landing is greater than allowed.

On-Site Finding 2.90 percent

Recommendation

Provide a top landing surface that does not exceed the maximum slope and cross slope. Provide a sufficient maneuvering clearance that does not accumulate water.

Recommendation Up to 2.08 percent

Costing Info (Estimated)

Provide compliant landing \$1,260



Code Reference ADA 402, 406.4, 403.3, 406.1, CA 11B-406.5.3

Progress

Record Number	345771	Resolution	None
Progress	Not_Started	Priority	Two
Actual Date		Projected Date	06/30/2019
Actual Cost	\$0.00	Contractor	
Comments	No Comments		
Assignment	None	New Value	0
Designated Staff			

Orizaba Avenue - Quoit Street To Private Property

Curb Ramps - Exterior : Curb Ramp , Landings and Transitions

**Southeast Corner Of Lankin Street @ 33.924425291568, -
118.148001283407**

Top Landing

Finding

The slope at the top landing is greater than allowed.

On-Site Finding 2.50 percent

Recommendation

Provide a top landing surface that does not exceed the maximum slope and cross slope. Provide a sufficient maneuvering clearance that does not accumulate water.

Recommendation Up to 2.08 percent

Costing Info (Estimated)

Provide compliant landing \$1,260

Curb Ramp , Landings and Transitions : Top Landing Right Side
Slope - Parallel Curb Ramp



Code Reference ADA 406.4, 403.3, 406.1, CA 11B-406.5.3

Progress

Record Number	345772	Resolution	None
Progress	Not_Started	Priority	Two
Actual Date		Projected Date	06/30/2019
Actual Cost	\$0.00	Contractor	
Comments	No Comments		
Assignment	None	New Value	0
Designated Staff			

Orizaba Avenue - Quoit Street To Private Property

Curb Ramps - Exterior : Curb Ramp , Landings and Transitions

Southeast Corner Of Lankin Street @ 33.924425291568, - 118.148001283407

Top Landing

Finding

There is not enough top landing clear length.

On-Site Finding 36.00 inches

Recommendation

Provide a level top landing with enough clear length.

Recommendation At least 48.00 inches

Costing Info (Estimated)

Provide compliant landing \$240

Curb Ramp , Landings and Transitions : Top Landing Clear Length - Landings



Code Reference ADA 406, 406.4,CA 11B-406.5.3

Progress

Record Number	345773	Resolution	None
Progress	Not_Started	Priority	Two
Actual Date		Projected Date	06/30/2019
Actual Cost	\$0.00	Contractor	
Comments	No Comments	New Value	0
Assignment	None		
Designated Staff			

Orizaba Avenue - Quoit Street To Private Property

Curb Ramps - Exterior : Curb Ramp , Landings and Transitions

Southeast Corner Of Lankin Street @ 33.924425291568, - 118.148001283407

Top Landing

Finding

There is not enough top landing clear length.

On-Site Finding 34.25 inches

Recommendation

Provide a level top landing with enough clear length.

Recommendation At least 48.00 inches

Costing Info (Estimated)

Provide compliant landing \$240

Curb Ramp , Landings and Transitions : Top Landing Right Side Clear Length - Parallel Curb Ramp



Code Reference ADA 406.4,CA 11B-406.5.3

Progress

Record Number	345774	Resolution	None
Progress	Not_Started	Priority	Two
Actual Date		Projected Date	06/30/2019
Actual Cost	\$0.00	Contractor	
Comments	No Comments	New Value	0
Assignment	None		
Designated Staff			

Orizaba Avenue - Quoit Street To Private Property

Curb Ramps - Exterior : Curb Ramp

Southwest Corner Of Quoit Street @ 33.925189791523, - 118.147649914026

Curb Ramp : No Detectable Warnings

Finding

The curb ramp does not provide a detectable warning surface which includes truncated domes.

On-Site Finding Not Found

Recommendation

Provide compliant detectable warnings to surface.

Recommendation See Recommendation

Costing Info (Estimated)

Provide detectable warning to surface \$248



Code Reference CA 11B-406.5.12

Progress

Record Number	345775	Resolution	None
Progress	Not_Started	Priority	Two
Actual Date		Projected Date	06/30/2019
Actual Cost	\$0.00	Contractor	
Comments	No Comments	New Value	0
Assignment	None		
Designated Staff			

Orizaba Avenue - Quoit Street To Private Property

Curb Ramps - Exterior : Curb Ramp

**Southwest Corner Of Quoit Street @ 33.925189791523, -
118.147649914026**

Curb Ramp : Not Wholly Contained Within The Marked Crossing

Finding

The curb ramp is not wholly contained within the marked crossing.

On-Site Finding Not Found

Recommendation

Provide a marked crossing on the path of travel; make certain the curb ramp is wholly contained within the marked crossing.

Recommendation See Recommendation

Costing Info (Estimated)

Install crosswalk \$800



Code Reference ADA 406, 406.5

Progress

Record Number	345776	Resolution	None
Progress	Not_Started	Priority	Two
Actual Date		Projected Date	06/30/2019
Actual Cost	\$0.00	Contractor	
Comments	No Comments	New Value	0
Assignment	None		
Designated Staff			

Orizaba Avenue - Quoit Street To Private Property

Curb Ramps - Exterior : Curb Ramp

**Southwest Corner Of Quoit Street @ 33.925189791523, -
118.147649914026**

Curb Ramp : Curb Ramp Slope

Finding

The running slope is greater than allowed.

On-Site Finding 10.30 percent

Recommendation

Provide a compliant curb ramp.

Recommendation Up to 8.33 percent

Costing Info (Estimated)

Install curb ramp \$1,300



Code Reference ADA 406, 406.1, 405.2, CA 11B-406

Progress

Record Number	345777	Resolution	None
Progress	Not_Started	Priority	Two
Actual Date		Projected Date	06/30/2019
Actual Cost	\$0.00	Contractor	
Comments	No Comments		
Assignment	None	New Value	0
Designated Staff			

Orizaba Avenue - Quoit Street To Private Property

Curb Ramps - Exterior : Curb Ramp

Southwest Corner Of Quoit Street @ 33.925189791523, - 118.147649914026

Bottom Landing

Curb Ramp : Bottom Landing Slope

Finding

The bottom landing of the curb ramp is on the street, and the slope of the bottom landing is not compliant.

On-Site Finding 6.30 percent

Recommendation

Ensure the bottom landing slope is compliant and provides a smooth transition.

Recommendation Up to 5.00 percent

Costing Info (Estimated)

Repave landing \$1,260



Code Reference ADA 406, 406.2, CA 11B-406.5.8

Progress

Record Number	345778	Resolution	None
Progress	Not_Started	Priority	Two
Actual Date		Projected Date	06/30/2019
Actual Cost	\$0.00	Contractor	
Comments	No Comments		
Assignment	None	New Value	0
Designated Staff			

Orizaba Avenue - Quoit Street To Private Property

Sidewalks - Exterior : Sidewalks , Change in Level

East Side

Change In Level South Of Lankin Street @ 33.924270610247, -118.148150146008

Sidewalks , Change in Level : Change in Level Non Beveled

Finding

There is a change in elevation greater than recommended value.

On-Site Finding 1.00 inches

Recommendation

Ensure that the change in elevation is within the recommended value.

Recommendation Up to 0.25 inches

Costing Info (Estimated)

Remove tripping hazards \$198



Code Reference ADA 206, 302

Progress

Record Number	345768	Resolution	None
Progress	Not_Started	Priority	Two
Actual Date		Projected Date	06/30/2019
Actual Cost	\$0.00	Contractor	
Comments	No Comments		
Assignment	None	New Value	0
Designated Staff			

Orizaba Avenue - Quoit Street To Private Property

Sidewalks - Exterior : Sidewalks , Change in Level

East Side

Change In Level South Of Quoit Street @ 33.924986148101, -118.147582858801

Sidewalks , Change in Level : Change in Level Non Beveled

Finding

There is a change in elevation greater than recommended value.

On-Site Finding 0.50 inches

Recommendation

Ensure that the change in elevation is within the recommended value.

Recommendation Up to 0.25 inches

Costing Info (Estimated)

Remove tripping hazards \$198



Code Reference ADA 206, 302

Progress

Record Number	345767	Resolution	None
Progress	Not_Started	Priority	Two
Actual Date		Projected Date	06/30/2019
Actual Cost	\$0.00	Contractor	
Comments	No Comments	New Value	0
Assignment	None		
Designated Staff			

Orizaba Avenue - Quoit Street To Private Property

Sidewalks - Exterior : Sidewalks

East Side

Sidewalk South Of Lankin Street @ 33.924409712167, -118.148036152124

Sidewalks : Width

Finding

Sidewalk does not have enough width.

On-Site Finding 35.50 inches for 65.00 feet

Recommendation

Widen the sidewalk to the recommended value.

Recommendation At least 48.00 inches

Costing Info (Estimated)

\$1,260



Code Reference ADA 206, 302,CA 11B-403.5.1

Progress

Record Number	345762	Resolution	None
Progress	Not_Started	Priority	Two
Actual Date		Projected Date	06/30/2019
Actual Cost	\$0.00	Contractor	
Comments	No Comments		
Assignment	None	New Value	0
Designated Staff			

Orizaba Avenue - Quoit Street To Private Property

Sidewalks - Exterior : Sidewalks , Surface

East Side

Sidewalk South Of Lankin Street @ 33.924409712167, -118.148036152124

Sidewalks , Surface : Cross Slope

Finding

Sidewalk cross slope is not compliant.

On-Site Finding 3.00 percent for 65.00 feet

Recommendation

Repave the sidewalk surface with the recommended cross slope.

Recommendation Up to 2.08 percent

Costing Info (Estimated)

Repave surface \$1,092



Code Reference ADA 206, 302,CA 11B-403.3

Progress

Record Number	345763	Resolution	None
Progress	Not_Started	Priority	Two
Actual Date		Projected Date	06/30/2019
Actual Cost	\$0.00	Contractor	
Comments	No Comments	New Value	0
Assignment	None		
Designated Staff			

Orizaba Avenue - Quoit Street To Private Property

Sidewalks - Exterior : Sidewalks

East Side

Sidewalk South Of Quoit Street @ 33.924731314935, -118.147774636745

Sidewalks : Width

Finding

Sidewalk does not have enough width.

On-Site Finding 47.00 inches for 72.00 feet


Recommendation

Widen the sidewalk to the recommended value.

Recommendation At least 48.00 inches

Costing Info (Estimated)

\$1,260



Code Reference ADA 206, 302,CA 11B-403.5.1

Progress

Record Number	345764	Resolution	None
Progress	Not_Started	Priority	Two
Actual Date		Projected Date	06/30/2019
Actual Cost	\$0.00	Contractor	
Comments	No Comments	New Value	0
Assignment	None		
Designated Staff			

Orizaba Avenue - Quoit Street To Private Property

Sidewalks - Exterior : Sidewalks , Surface

East Side

Sidewalk South Of Quoit Street @ 33.924731314935, -118.147774636745

Sidewalks , Surface : Cross Slope

Finding

Sidewalk cross slope is not compliant.

On-Site Finding 4.80 percent for 51.00 feet


Recommendation

Repave the sidewalk surface with the recommended cross slope.

Recommendation Up to 2.08 percent

Costing Info (Estimated)

Repave surface \$1,092



Code Reference ADA 206, 302,CA 11B-403.3

Progress

Record Number	345765	Resolution	None
Progress	Not_Started	Priority	Two
Actual Date		Projected Date	06/30/2019
Actual Cost	\$0.00	Contractor	
Comments	No Comments	New Value	0
Assignment	None		
Designated Staff			

Orizaba Avenue - Quoit Street To Private Property

Sidewalks - Exterior : Sidewalks , Hazards & Gratings

East Side

Southeast Corner Of Quoit Street @ 33.925102992747, -118.147486299276

Sidewalks , Hazards & Gratings : Curb is on Path of Travel

Finding

There is a curb on the designated path of travel.

On-Site Finding Not Compliant

Recommendation

Provide a compliant curb ramp.

Recommendation See Recommendation

Costing Info (Estimated)

Install curb ramp \$2,500



Code Reference ADA 402, 303, 406, 403.4, 303.4

Progress

Record Number	345766	Resolution	None
Progress	Not_Started	Priority	Two
Actual Date		Projected Date	06/30/2019
Actual Cost	\$0.00	Contractor	
Comments	No Comments	New Value	0
Assignment	None		
Designated Staff			

Orizaba Avenue - Quoit Street To Private Property

Sidewalks - Exterior : Sidewalks

East Side @ 33.925087413470, -118.147493004799

Sidewalks : Turn Area

Finding

Turn area is not level.

On-Site Finding Not Level

Recommendation

Make sure that the turn area is level.

Recommendation See Recommendation

Costing Info (Estimated)

\$1,260



Code Reference ADA 206, 302

Progress

Record Number	345761	Resolution	None
Progress	Not_Started	Priority	Two
Actual Date		Projected Date	06/30/2019
Actual Cost	\$0.00	Contractor	
Comments	No Comments		
Assignment	None	New Value	0
Designated Staff			

Orizaba Avenue - Quoit Street To Private Property

Sidewalks - Exterior : Sidewalks , Change in Level

West Side

Change In Level North Of Private Property @ 33.924372989282, -118.148260116577

Sidewalks , Change in Level : Change in Level Non Beveled

Finding

There is a change in elevation greater than recommended value.

On-Site Finding 1.25 inches

Recommendation

Ensure that the change in elevation is within the recommended value.

Recommendation Up to 0.25 inches

Costing Info (Estimated)

Remove tripping hazards \$198



Code Reference ADA 206, 302

Progress

Record Number	345783	Resolution	None
Progress	Not_Started	Priority	Two
Actual Date		Projected Date	06/30/2019
Actual Cost	\$0.00	Contractor	
Comments	No Comments	New Value	0
Assignment	None		
Designated Staff			

Orizaba Avenue - Quoit Street To Private Property

Sidewalks - Exterior : Sidewalks , Change in Level

West Side

Change In Level North Of Private Property @ 33.924441983780, -118.148202449083

Sidewalks , Change in Level : Change in Level Non Beveled

Finding

There is a change in elevation greater than recommended value.

On-Site Finding 0.87 inches

Recommendation

Ensure that the change in elevation is within the recommended value.

Recommendation Up to 0.25 inches

Costing Info (Estimated)

Remove tripping hazards \$198



Code Reference ADA 206, 302

Progress

Record Number	345781	Resolution	None
Progress	Not_Started	Priority	Two
Actual Date		Projected Date	06/30/2019
Actual Cost	\$0.00	Contractor	
Comments	No Comments	New Value	0
Assignment	None		
Designated Staff			

Orizaba Avenue - Quoit Street To Private Property

Sidewalks - Exterior : Sidewalks , Change in Level

West Side

Change In Level North Of Private Property @ 33.924625597896, -118.148069679737

Sidewalks , Change in Level : Change in Level Non Beveled

Finding

There is a change in elevation greater than recommended value.

On-Site Finding 0.50 inches

Recommendation

Ensure that the change in elevation is within the recommended value.

Recommendation Up to 0.25 inches

Costing Info (Estimated)

Remove tripping hazards \$198



Code Reference ADA 206, 302

Progress

Record Number	345784	Resolution	None
Progress	Not_Started	Priority	Two
Actual Date		Projected Date	06/30/2019
Actual Cost	\$0.00	Contractor	
Comments	No Comments	New Value	0
Assignment	None		
Designated Staff			

Orizaba Avenue - Quoit Street To Private Property

Sidewalks - Exterior : Sidewalks , Change in Level

West Side

Change In Level North Of Private Property @ 33.925050690877, -118.147739768028

Sidewalks , Change in Level : Change in Level Non Beveled

Finding

There is a change in elevation greater than recommended value.

On-Site Finding 1.00 inches

Recommendation

Ensure that the change in elevation is within the recommended value.

Recommendation Up to 0.25 inches

Costing Info (Estimated)

Remove tripping hazards \$198



Code Reference ADA 206, 302

Progress

Record Number	345782	Resolution	None
Progress	Not_Started	Priority	Two
Actual Date		Projected Date	06/30/2019
Actual Cost	\$0.00	Contractor	
Comments	No Comments		
Assignment	None	New Value	0
Designated Staff			

Orizaba Avenue - Quoit Street To Private Property

Sidewalks - Exterior : Sidewalks , Vehicular Traffic

West Side

Driveway North Of Private Property @ 33.924312897255, -118.148303031921

Sidewalks , Vehicular Traffic : Cross Walks and Detectable Warnings

Finding

There are no detectable warnings where the pedestrian route crosses vehicular traffic.

On-Site Finding Not Found

Recommendation

Provide detectable warnings.

Recommendation See Recommendation

Costing Info (Estimated)

Install compliant detectable warnings \$190



Code Reference ADA 705,CA 11B-705.1.2.5,CA 11B-247.1.2.5

Progress

Record Number	345785	Resolution	None
Progress	Not_Started	Priority	Two
Actual Date		Projected Date	06/30/2019
Actual Cost	\$0.00	Contractor	
Comments	No Comments	New Value	0
Assignment	None		
Designated Staff			

Orizaba Avenue - Quoit Street To Private Property

Sidewalks - Exterior : Sidewalks

West Side

Driveway North Of Private Property @ 33.924312897255, -118.148303031921

Sidewalks : Vehicular Traffic Cross Slope

Finding

Cross slope at vehicular traffic is not compliant.

On-Site Finding 3.80 percent

Recommendation

Repave the surface to provide a compliant cross slope.

Recommendation Up to 2.08 percent

Costing Info (Estimated)

Repave surface \$1,092



Code Reference ADA 206, 302, CA 11B-403.3

Progress

Record Number	345786	Resolution	None
Progress	Not_Started	Priority	Two
Actual Date		Projected Date	06/30/2019
Actual Cost	\$0.00	Contractor	
Comments	No Comments	New Value	0
Assignment	None		
Designated Staff			

Orizaba Avenue - Quoit Street To Private Property

Sidewalks - Exterior : Sidewalks , Vehicular Traffic

West Side

Driveway North Of Private Property @ 33.924811437235, -118.147927522659

Sidewalks , Vehicular Traffic : Cross Walks and Detectable Warnings

Finding

There are no detectable warnings where the pedestrian route crosses vehicular traffic.

On-Site Finding Not Found

Recommendation

Provide detectable warnings.

Recommendation See Recommendation

Costing Info (Estimated)

Install compliant detectable warnings \$190



Code Reference ADA 705,CA 11B-705.1.2.5,CA 11B-247.1.2.5

Progress

Record Number	345787	Resolution	None
Progress	Not_Started	Priority	Two
Actual Date		Projected Date	06/30/2019
Actual Cost	\$0.00	Contractor	
Comments	No Comments	New Value	0
Assignment	None		
Designated Staff			

Orizaba Avenue - Quoit Street To Private Property

Sidewalks - Exterior : Sidewalks

West Side

Driveway North Of Private Property @ 33.924811437235, -118.147927522659

Sidewalks : Vehicular Traffic Cross Slope

Finding

Cross slope at vehicular traffic is not compliant.

On-Site Finding 5.70 percent

Recommendation

Repave the surface to provide a compliant cross slope.

Recommendation Up to 2.08 percent

Costing Info (Estimated)

Repave surface \$1,092



Code Reference ADA 206, 302, CA 11B-403.3

Progress

Record Number	345788	Resolution	None
Progress	Not_Started	Priority	Two
Actual Date		Projected Date	06/30/2019
Actual Cost	\$0.00	Contractor	
Comments	No Comments		
Assignment	None	New Value	0
Designated Staff			

Orizaba Avenue - Quoit Street To Private Property

Sidewalks - Exterior : Sidewalks , Surface

West Side

Sidewalk North Of Private Property @ 33.924860400826, -118.147898018360

Sidewalks , Surface : Cross Slope

Finding

Sidewalk cross slope is not compliant.

On-Site Finding 5.30 percent for 20.00 feet

Recommendation

Repave the sidewalk surface with the recommended cross slope.

Recommendation Up to 2.08 percent

Costing Info (Estimated)

Repave surface \$1,092



Code Reference ADA 206, 302,CA 11B-403.3

Progress

Record Number	345780	Resolution	None
Progress	Not_Started	Priority	Two
Actual Date		Projected Date	06/30/2019
Actual Cost	\$0.00	Contractor	
Comments	No Comments	New Value	0
Assignment	None		
Designated Staff			

Orizaba Avenue - Quoit Street To Private Property

Sidewalks - Exterior : Sidewalks

West Side @ 33.924272835880, -118.148347288370

Sidewalks : 60X60 Turn Area

Finding

There is no 60X60 turn area at every 200 feet.

On-Site Finding Not Found

Recommendation

Provide a 60X60 turn every 200 feet on the sidewalk.

Recommendation See Recommendation

Costing Info (Estimated)

\$2,400



Code Reference ADA 206, 302

Progress

Record Number	345779	Resolution	None
Progress	Not_Started	Priority	Two
Actual Date		Projected Date	06/30/2019
Actual Cost	\$0.00	Contractor	
Comments	No Comments		
Assignment	None	New Value	0
Designated Staff			

Orizaba Avenue - Quoit Street To Private Property



Orizaba Avenue - Quoit Street To Private Property

**Quoit Street To Private Property
Downey, CA 90242**

Date of Inspection
1/29/2017

***Estimated Facility Total: \$25,956**

*Estimated facility total is for estimating purposes only and does not represent total construction, repair totals or design fees.

Prepared By

Disability Access Consultants

(800) 743-7067

Prepared Using



Accessibility Survey



City of Downey Orizaba Avenue - Raviller Drive to Lubec Street

Raviller Drive to Lubec Street
Downey, CA 90242

Date of Inspection
7/7/2017

Prepared By
Disability Access Consultants
(800) 743-7067

Orizaba Avenue - Raviller Drive to Lubec Street

Sidewalks - Exterior : Sidewalks

East Side @ 33.959688636099, -118.121784031391

Sidewalks : No Sidewalk

Finding

No sidewalk exists at the location.

On-Site Finding Not Found

Recommendation

No action necessary until a sidewalk is provided.

Recommendation See Recommendation

Costing Info (Estimated)

Unassigned



Code Reference ADA 206

Progress

Record Number	466497	Resolution	None
Progress	Not_Started	Priority	Two
Actual Date		Projected Date	06/30/2019
Actual Cost	\$0.00	Contractor	
Comments	No Comments		
Assignment	None	New Value	0
Designated Staff			

Orizaba Avenue - Raviller Drive to Lubec Street

Sidewalks - Exterior : Sidewalks

West Side @ 33.959699759632, -118.121993243694

Sidewalks : No Sidewalk

Finding

No sidewalk exists at the location.

On-Site Finding Not Found

Recommendation

No action necessary until a sidewalk is provided.

Recommendation See Recommendation

Costing Info (Estimated)

Unassigned



Code Reference ADA 206

Progress

Record Number	466496	Resolution	None
Progress	Not_Started	Priority	Two
Actual Date		Projected Date	06/30/2019
Actual Cost	\$0.00	Contractor	
Comments	No Comments		
Assignment	None	New Value	0
Designated Staff			

Orizaba Avenue - Raviller Drive to Lubec Street



Orizaba Avenue - Raviller Drive to Lubec Street

Raviller Drive to Lubec Street
Downey, CA 90242

Date of Inspection
7/7/2017

***Estimated Facility Total: \$0**

*Estimated facility total is for estimating purposes only and does not represent total construction, repair totals or design fees.

Prepared By

Disability Access Consultants

(800) 743-7067

Prepared Using

