

# Accessibility Survey

---



## City of Downey Quinn Street - Bellman Avenue to Cul-De-Sac

Bellman Avenue to Cul-De-Sac  
Downey, CA 90242

Date of Inspection  
7/26/2017

Prepared By  
**Disability Access Consultants**  
(800) 743-7067

**Quinn Street - Bellman Avenue to Cul-De-Sac**

**Sidewalks - Exterior : Sidewalks**

**North Side @ 33.943722642595, -118.122274875641**

Sidewalks : No Sidewalk

**Finding**

No sidewalk exists at the location.

**On-Site Finding** Not Found

**Recommendation**

No action necessary until a sidewalk is provided.

Recommendation See Recommendation

**Costing Info (Estimated)**

Unassigned



**Code Reference** ADA 206

**Progress**

<b>Record Number</b>	474180	<b>Resolution</b>	None
<b>Progress</b>	Not_Started	<b>Priority</b>	Three
<b>Actual Date</b>		<b>Projected Date</b>	06/30/2021
<b>Actual Cost</b>	\$0.00	<b>Contractor</b>	
<b>Comments</b>	No Comments		
<b>Assignment</b>	None	<b>New Value</b>	0
<b>Designated Staff</b>			

**Quinn Street - Bellman Avenue to Cul-De-Sac**

**Sidewalks - Exterior : Sidewalks**

**South Side @ 33.943643650649, -118.122337907553**

Sidewalks : No Sidewalk

**Finding**

No sidewalk exists at the location.

**On-Site Finding** Not Found

**Recommendation**

No action necessary until a sidewalk is provided.

Recommendation See Recommendation

**Costing Info (Estimated)**

Unassigned



**Code Reference** ADA 206

**Progress**

<b>Record Number</b>	474179	<b>Resolution</b>	None
<b>Progress</b>	Not_Started	<b>Priority</b>	Three
<b>Actual Date</b>		<b>Projected Date</b>	06/30/2021
<b>Actual Cost</b>	\$0.00	<b>Contractor</b>	
<b>Comments</b>	No Comments		
<b>Assignment</b>	None	<b>New Value</b>	0
<b>Designated Staff</b>			

**Quinn Street - Bellman Avenue to Cul-De-Sac**



**Quinn Street - Bellman Avenue to Cul-De-Sac**

**Bellman Avenue to Cul-De-Sac  
Downey, CA 90242**

Date of Inspection  
7/26/2017

**\*Estimated Facility Total: \$0**

\*Estimated facility total is for estimating purposes only and does not represent total construction, repair totals or design fees.

Prepared By

**Disability Access Consultants**

(800) 743-7067

Prepared Using



## Accessibility Survey

---



### City of Downey Quinn Street - Birchdale Avenue to Cul-De-Sac

Birchdale Avenue to Cul-De-Sac  
Downey, CA 90242

Date of Inspection  
7/26/2017

Prepared By  
**Disability Access Consultants**  
(800) 743-7067



**Quinn Street - Birchdale Avenue to Cul-De-Sac**

**Sidewalks - Exterior : Sidewalks**

**North Side @ 33.944506995258, -118.123803734779**

Sidewalks : No Sidewalk

**Finding**

No sidewalk exists at the location.

**On-Site Finding** Not Found

**Recommendation**

No action necessary until a sidewalk is provided.

Recommendation See Recommendation

**Costing Info (Estimated)**

Unassigned



**Code Reference** ADA 206

**Progress**

<b>Record Number</b>	474176	<b>Resolution</b>	None
<b>Progress</b>	Not_Started	<b>Priority</b>	Three
<b>Actual Date</b>		<b>Projected Date</b>	06/30/2021
<b>Actual Cost</b>	\$0.00	<b>Contractor</b>	
<b>Comments</b>	No Comments		
<b>Assignment</b>	None	<b>New Value</b>	0
<b>Designated Staff</b>			

**Quinn Street - Birchdale Avenue to Cul-De-Sac**

**Sidewalks - Exterior : Sidewalks**

**South Side @ 33.944422441276, -118.123868107796**

Sidewalks : No Sidewalk

**Finding**

No sidewalk exists at the location.

**On-Site Finding** Not Found

**Recommendation**

No action necessary until a sidewalk is provided.

Recommendation See Recommendation

**Costing Info (Estimated)**

Unassigned



**Code Reference** ADA 206

**Progress**

<b>Record Number</b>	474175	<b>Resolution</b>	None
<b>Progress</b>	Not_Started	<b>Priority</b>	Three
<b>Actual Date</b>		<b>Projected Date</b>	06/30/2021
<b>Actual Cost</b>	\$0.00	<b>Contractor</b>	
<b>Comments</b>	No Comments		
<b>Assignment</b>	None	<b>New Value</b>	0
<b>Designated Staff</b>			

**Quinn Street - Birchdale Avenue to Cul-De-Sac**



**Quinn Street - Birchdale Avenue to Cul-De-Sac**

**Birchdale Avenue to Cul-De-Sac  
Downey, CA 90242**

Date of Inspection  
7/26/2017

**\*Estimated Facility Total: \$0**

\*Estimated facility total is for estimating purposes only and does not represent total construction, repair totals or design fees.

Prepared By

**Disability Access Consultants**

(800) 743-7067

Prepared Using





# Accessibility Survey

---



## City of Downey Quinn Street - Brookshire Avenue to Cul-De-Sac

Brookshire Avenue to Cul-De-Sac  
Downey, CA 90242

Date of Inspection  
7/25/2017

Prepared By  
**Disability Access Consultants**  
(800) 743-7067

**Quinn Street - Brookshire Avenue to Cul-De-Sac**

**Sidewalks - Exterior : Sidewalks , Change in Level**

---

**North Side**

**Change in Level East of Cul-De-Sac @ 33.945645128185, -118.126398772001**

Sidewalks , Change in Level : Change in Level Non Beveled

**Finding**

There is a change in elevation greater than recommended value.

**On-Site Finding** 2.00 inches

**Recommendation**

Ensure that the change in elevation is within the recommended value.

Recommendation Up to 0.25 inches

**Costing Info (Estimated)**

Remove tripping hazards \$198



**Code Reference** ADA 206, 302

Notes : Surface is Rough And Uneven

**Progress**

---

<b>Record Number</b>	474010	<b>Resolution</b>	None
<b>Progress</b>	Not_Started	<b>Priority</b>	One
<b>Actual Date</b>		<b>Projected Date</b>	06/30/2018
<b>Actual Cost</b>	\$0.00	<b>Contractor</b>	
<b>Comments</b>	No Comments	<b>New Value</b>	0
<b>Assignment</b>	None		
<b>Designated Staff</b>			

## Quinn Street - Brookshire Avenue to Cul-De-Sac

### Sidewalks - Exterior : Sidewalks , Change in Level

---

#### North Side

#### Change in Level East of Cul-De-Sac @ 33.945571700714, -118.126303553581

Sidewalks , Change in Level : Change in Level Non Beveled

#### Finding

There is a change in elevation greater than recommended value.

**On-Site Finding** 0.50 inches

#### Recommendation

Ensure that the change in elevation is within the recommended value.

Recommendation Up to 0.25 inches

#### Costing Info (Estimated)

Remove tripping hazards \$198



**Code Reference** ADA 206, 302

#### Progress

---

<b>Record Number</b>	474011	<b>Resolution</b>	None
<b>Progress</b>	Not_Started	<b>Priority</b>	Two
<b>Actual Date</b>		<b>Projected Date</b>	06/30/2021
<b>Actual Cost</b>	\$0.00	<b>Contractor</b>	
<b>Comments</b>	No Comments		
<b>Assignment</b>	None	<b>New Value</b>	0
<b>Designated Staff</b>			

## Quinn Street - Brookshire Avenue to Cul-De-Sac

### Sidewalks - Exterior : Sidewalks , Change in Level

---

#### North Side

#### Change in Level East of Cul-De-Sac @ 33.945571700714, -118.126303553581

Sidewalks , Change in Level : Change in Level Non Beveled

#### Finding

There is a change in elevation greater than recommended value.

**On-Site Finding** 0.87 inches


#### Recommendation

Ensure that the change in elevation is within the recommended value.

Recommendation Up to 0.25 inches

#### Costing Info (Estimated)

Remove tripping hazards \$198



**Code Reference** ADA 206, 302

#### Progress

---

<b>Record Number</b>	474012	<b>Resolution</b>	None
<b>Progress</b>	Not_Started	<b>Priority</b>	Two
<b>Actual Date</b>		<b>Projected Date</b>	06/30/2021
<b>Actual Cost</b>	\$0.00	<b>Contractor</b>	
<b>Comments</b>	No Comments	<b>New Value</b>	0
<b>Assignment</b>	None		
<b>Designated Staff</b>			



**Quinn Street - Brookshire Avenue to Cul-De-Sac**

**Sidewalks - Exterior : Sidewalks , Change in Level**

---

**South Side**

**Change in Level West of Brookshire Avenue @ 33.945262414608, - 118.125979006290**

Sidewalks , Change in Level : Change in Level Non Beveled

**Finding**

There is a change in elevation greater than recommended value.

**On-Site Finding** 0.87 inches

**Recommendation**

Ensure that the change in elevation is within the recommended value.

Recommendation Up to 0.25 inches

**Costing Info (Estimated)**

Remove tripping hazards \$198



**Code Reference** ADA 206, 302

**Progress**

---

<b>Record Number</b>	474021	<b>Resolution</b>	None
<b>Progress</b>	Not_Started	<b>Priority</b>	Two
<b>Actual Date</b>		<b>Projected Date</b>	06/30/2021
<b>Actual Cost</b>	\$0.00	<b>Contractor</b>	
<b>Comments</b>	No Comments		
<b>Assignment</b>	None	<b>New Value</b>	0
<b>Designated Staff</b>			



## Quinn Street - Brookshire Avenue to Cul-De-Sac

### Sidewalks - Exterior : Sidewalks , Change in Level

---

#### South Side

#### Change in Level West of Brookshire Avenue @ 33.94546609545, - 118.126379996538

Sidewalks , Change in Level : Change in Level Non Beveled

#### Finding

There is a change in elevation greater than recommended value.

**On-Site Finding** 0.62 inches

#### Recommendation

Ensure that the change in elevation is within the recommended value.

Recommendation Up to 0.25 inches

#### Costing Info (Estimated)

Remove tripping hazards \$198



**Code Reference** ADA 206, 302

#### Progress

---

<b>Record Number</b>	474024	<b>Resolution</b>	None
<b>Progress</b>	Not_Started	<b>Priority</b>	Two
<b>Actual Date</b>		<b>Projected Date</b>	06/30/2021
<b>Actual Cost</b>	\$0.00	<b>Contractor</b>	
<b>Comments</b>	No Comments		
<b>Assignment</b>	None	<b>New Value</b>	0
<b>Designated Staff</b>			

## Quinn Street - Brookshire Avenue to Cul-De-Sac

### Sidewalks - Exterior : Sidewalks , Change in Level

---

#### South Side

#### Change in Level West of Brookshire Avenue @ 33.945493823023, - 118.126498013735

Sidewalks , Change in Level : Change in Level Non Beveled

#### Finding

There is a change in elevation greater than recommended value.

**On-Site Finding** 1.00 inches

#### Recommendation

Ensure that the change in elevation is within the recommended value.

Recommendation Up to 0.25 inches

#### Costing Info (Estimated)

Remove tripping hazards \$198



**Code Reference** ADA 206, 302

#### Progress

---

<b>Record Number</b>	474022	<b>Resolution</b>	None
<b>Progress</b>	Not_Started	<b>Priority</b>	Two
<b>Actual Date</b>		<b>Projected Date</b>	06/30/2021
<b>Actual Cost</b>	\$0.00	<b>Contractor</b>	
<b>Comments</b>	No Comments		
<b>Assignment</b>	None	<b>New Value</b>	0
<b>Designated Staff</b>			

## Quinn Street - Brookshire Avenue to Cul-De-Sac

### Curb Ramps - Exterior : Curb Ramp , Landings and Transitions

---

#### Northwest Corner of Brookshire Avenue @ 33.945158948142, - 118.125319182873

##### Top Landing

Curb Ramp , Landings and Transitions : Top Landing Slope

##### Finding

The slope at the top landing is greater than allowed.

**On-Site Finding** 3.30 percent

##### Recommendation

Provide a top landing surface that does not exceed the maximum slope and cross slope. Provide a sufficient maneuvering clearance that does not accumulate water.

Recommendation Up to 2.08 percent

##### Costing Info (Estimated)

Provide compliant landing \$1,260



**Code Reference** ADA 402, 406.4, 403.3, 406.1, CA 11B-406.5.3

### Progress

---

<b>Record Number</b>	474016	<b>Resolution</b>	None
<b>Progress</b>	Not_Started	<b>Priority</b>	Three
<b>Actual Date</b>		<b>Projected Date</b>	06/30/2021
<b>Actual Cost</b>	\$0.00	<b>Contractor</b>	
<b>Comments</b>	No Comments		
<b>Assignment</b>	None	<b>New Value</b>	0
<b>Designated Staff</b>			

**Quinn Street - Brookshire Avenue to Cul-De-Sac**

**Curb Ramps - Exterior : Curb Ramp , Landings and Transitions**

---

**Northwest Corner of Brookshire Avenue @ 33.945158948142, - 118.125319182873**

**Top Landing**

Curb Ramp , Landings and Transitions : Top Landing Clear Length - Landings

**Finding**

There is not enough top landing clear length.

**On-Site Finding** 42.00 inches

**Recommendation**

Provide a level top landing with enough clear length.

Recommendation At least 48.00 inches

**Costing Info (Estimated)**

Provide compliant landing \$240



**Code Reference** ADA 406, 406.4,CA 11B-406.5.3

**Progress**

---

<b>Record Number</b>	474017	<b>Resolution</b>	None
<b>Progress</b>	Not_Started	<b>Priority</b>	Three
<b>Actual Date</b>		<b>Projected Date</b>	06/30/2021
<b>Actual Cost</b>	\$0.00	<b>Contractor</b>	
<b>Comments</b>	No Comments		
<b>Assignment</b>	None	<b>New Value</b>	0
<b>Designated Staff</b>			

## Quinn Street - Brookshire Avenue to Cul-De-Sac

### Curb Ramps - Exterior : Curb Ramp

#### Northwest Corner of Brookshire Avenue @ 33.945158948142, - 118.125319182873

Curb Ramp : No Detectable Warnings

#### Finding

The curb ramp does not provide a detectable warning surface which includes truncated domes.

**On-Site Finding** Not Found

#### Recommendation

Provide compliant detectable warnings to surface.

Recommendation See Recommendation

#### Costing Info (Estimated)

Provide detectable warning to surface \$248



**Code Reference** CA 11B-406.5.12

#### Progress

<b>Record Number</b>	474032	<b>Resolution</b>	None
<b>Progress</b>	Not_Started	<b>Priority</b>	Three
<b>Actual Date</b>		<b>Projected Date</b>	06/30/2021
<b>Actual Cost</b>	\$0.00	<b>Contractor</b>	
<b>Comments</b>	No Comments	<b>New Value</b>	0
<b>Assignment</b>	None		
<b>Designated Staff</b>			



**Quinn Street - Brookshire Avenue to Cul-De-Sac**

**Curb Ramps - Exterior : Curb Ramp**

**Northwest Corner of Brookshire Avenue @ 33.945158948142, - 118.125319182873**

Curb Ramp : Curb Ramp Slope

**Finding**

The running slope is greater than allowed.

**On-Site Finding** 13.00 percent

**Recommendation**

Provide a compliant curb ramp.

Recommendation Up to 8.33 percent

**Costing Info (Estimated)**

Install curb ramp \$1,300



**Code Reference** ADA 406, 406.1, 405.2, CA 11B-406

**Progress**

<b>Record Number</b>	474033	<b>Resolution</b>	None
<b>Progress</b>	Not_Started	<b>Priority</b>	Three
<b>Actual Date</b>		<b>Projected Date</b>	06/30/2021
<b>Actual Cost</b>	\$0.00	<b>Contractor</b>	
<b>Comments</b>	No Comments	<b>New Value</b>	0
<b>Assignment</b>	None		
<b>Designated Staff</b>			

## Quinn Street - Brookshire Avenue to Cul-De-Sac

### Curb Ramps - Exterior : Curb Ramp

#### Northwest Corner of Brookshire Avenue @ 33.945158948142, - 118.125319182873

Curb Ramp : Side Flare Slope

#### Finding

The slope of the curb ramp side flare is greater than allowed.

**On-Site Finding** 13.60 percent

#### Recommendation

Provide curb ramp side flares with a compliant slope.

Recommendation Up to 10.00 percent

#### Costing Info (Estimated)

Install flared sides \$1,300



**Code Reference** ADA 406, 406.3, CA 11B-406.2.2

### Progress

<b>Record Number</b>	474034	<b>Resolution</b>	None
<b>Progress</b>	Not_Started	<b>Priority</b>	Three
<b>Actual Date</b>		<b>Projected Date</b>	06/30/2021
<b>Actual Cost</b>	\$0.00	<b>Contractor</b>	
<b>Comments</b>	No Comments		
<b>Assignment</b>	None	<b>New Value</b>	0
<b>Designated Staff</b>			

**Quinn Street - Brookshire Avenue to Cul-De-Sac**

**Curb Ramps - Exterior : Curb Ramp , Landings and Transitions**

---

**Southwest Corner of Brookshire Avenue @ 33.945026555383, - 118.125362098217**

**Top Landing**

Curb Ramp , Landings and Transitions : Top Landing Slope

**Finding**

The slope at the top landing is greater than allowed.

**On-Site Finding** 4.00 percent

**Recommendation**

Provide a top landing surface that does not exceed the maximum slope and cross slope. Provide a sufficient maneuvering clearance that does not accumulate water.

Recommendation Up to 2.08 percent

**Costing Info (Estimated)**

Provide compliant landing \$1,260



**Code Reference** ADA 402, 406.4, 403.3, 406.1, CA 11B-406.5.3

Notes : Top Landing Obstructed By Bush

**Progress**

---

<b>Record Number</b>	474029	<b>Resolution</b>	None
<b>Progress</b>	Not_Started	<b>Priority</b>	Three
<b>Actual Date</b>		<b>Projected Date</b>	06/30/2021
<b>Actual Cost</b>	\$0.00	<b>Contractor</b>	
<b>Comments</b>	No Comments		
<b>Assignment</b>	None	<b>New Value</b>	0
<b>Designated Staff</b>			

**Quinn Street - Brookshire Avenue to Cul-De-Sac**

**Curb Ramps - Exterior : Curb Ramp , Landings and Transitions**

**Southwest Corner of Brookshire Avenue @ 33.945026555383, - 118.125362098217**

**Top Landing**

Curb Ramp , Landings and Transitions : Top Landing Clear Length - Landings

**Finding**

There is not enough top landing clear length.

**On-Site Finding** 28.00 inches

**Recommendation**

Provide a level top landing with enough clear length.

Recommendation At least 48.00 inches

**Costing Info (Estimated)**

Provide compliant landing \$240



**Code Reference** ADA 406, 406.4,CA 11B-406.5.3

Notes : Top Landing Obstructed By Bush

**Progress**

<b>Record Number</b>	474030	<b>Resolution</b>	None
<b>Progress</b>	Not_Started	<b>Priority</b>	Three
<b>Actual Date</b>		<b>Projected Date</b>	06/30/2021
<b>Actual Cost</b>	\$0.00	<b>Contractor</b>	
<b>Comments</b>	No Comments	<b>New Value</b>	0
<b>Assignment</b>	None		
<b>Designated Staff</b>			

**Quinn Street - Brookshire Avenue to Cul-De-Sac**

**Curb Ramps - Exterior : Curb Ramp**

**Southwest Corner of Brookshire Avenue @ 33.94502655383, - 118.125362098217**

Curb Ramp : No Detectable Warnings

**Finding**

The curb ramp does not provide a detectable warning surface which includes truncated domes.

**On-Site Finding** Not Found

**Recommendation**

Provide compliant detectable warnings to surface.

Recommendation See Recommendation

**Costing Info (Estimated)**

Provide detectable warning to surface \$248



**Code Reference** CA 11B-406.5.12

**Progress**

<b>Record Number</b>	474036	<b>Resolution</b>	None
<b>Progress</b>	Not_Started	<b>Priority</b>	Three
<b>Actual Date</b>		<b>Projected Date</b>	06/30/2021
<b>Actual Cost</b>	\$0.00	<b>Contractor</b>	
<b>Comments</b>	No Comments	<b>New Value</b>	0
<b>Assignment</b>	None		
<b>Designated Staff</b>			



## Quinn Street - Brookshire Avenue to Cul-De-Sac

### Curb Ramps - Exterior : Curb Ramp

#### Southwest Corner of Brookshire Avenue @ 33.94502655383, - 118.125362098217

Curb Ramp : Curb Ramp Width

#### Finding

The width of the curb ramp is less than required.

**On-Site Finding** 45.00 inches

#### Recommendation

Provide a compliant curb ramp.

Recommendation At least 48.00 inches

#### Costing Info (Estimated)

Install curb ramp \$1,300



**Code Reference** ADA 406, 406.1, 405.5, CA 11B-406.5.2

### Progress

<b>Record Number</b>	474037	<b>Resolution</b>	None
<b>Progress</b>	Not_Started	<b>Priority</b>	Three
<b>Actual Date</b>		<b>Projected Date</b>	06/30/2021
<b>Actual Cost</b>	\$0.00	<b>Contractor</b>	
<b>Comments</b>	No Comments	<b>New Value</b>	0
<b>Assignment</b>	None		
<b>Designated Staff</b>			

**Quinn Street - Brookshire Avenue to Cul-De-Sac**

**Curb Ramps - Exterior : Curb Ramp**

**Southwest Corner of Brookshire Avenue @ 33.94502655383, - 118.125362098217**

Curb Ramp : Curb Ramp Slope

**Finding**

The running slope is greater than allowed.

**On-Site Finding** 14.00 percent

**Recommendation**

Provide a compliant curb ramp.

Recommendation Up to 8.33 percent

**Costing Info (Estimated)**

Install curb ramp \$1,300



**Code Reference** ADA 406, 406.1, 405.2, CA 11B-406

**Progress**

<b>Record Number</b>	474038	<b>Resolution</b>	None
<b>Progress</b>	Not_Started	<b>Priority</b>	Three
<b>Actual Date</b>		<b>Projected Date</b>	06/30/2021
<b>Actual Cost</b>	\$0.00	<b>Contractor</b>	
<b>Comments</b>	No Comments	<b>New Value</b>	0
<b>Assignment</b>	None		
<b>Designated Staff</b>			

## Quinn Street - Brookshire Avenue to Cul-De-Sac

### Curb Ramps - Exterior : Curb Ramp

#### Southwest Corner of Brookshire Avenue @ 33.94502655383, - 118.125362098217

Curb Ramp : Side Flare Slope

#### Finding

The slope of the curb ramp side flare is greater than allowed.

**On-Site Finding** 16.10 percent

#### Recommendation

Provide curb ramp side flares with a compliant slope.

Recommendation Up to 10.00 percent

#### Costing Info (Estimated)

Install flared sides \$1,300



**Code Reference** ADA 406, 406.3, CA 11B-406.2.2

### Progress

<b>Record Number</b>	474039	<b>Resolution</b>	None
<b>Progress</b>	Not_Started	<b>Priority</b>	Three
<b>Actual Date</b>		<b>Projected Date</b>	06/30/2021
<b>Actual Cost</b>	\$0.00	<b>Contractor</b>	
<b>Comments</b>	No Comments		
<b>Assignment</b>	None	<b>New Value</b>	0
<b>Designated Staff</b>			

**Quinn Street - Brookshire Avenue to Cul-De-Sac**

**Sidewalks - Exterior : Sidewalks**

---

**North Side**

**Sidewalk East of Cul-De-Sac @ 33.945220138002, -118.125665187836**

Sidewalks : Width

**Finding**

Sidewalk does not have enough width.

**On-Site Finding** 42.50 inches for 4.00 feet

**Recommendation**

Widen the sidewalk to the recommended value.

Recommendation At least 48.00 inches

**Costing Info (Estimated)**

\$1,260



**Code Reference** ADA 206, 302,CA 11B-403.5.1

**Progress**

---

<b>Record Number</b>	474007	<b>Resolution</b>	None
<b>Progress</b>	Not_Started	<b>Priority</b>	Three
<b>Actual Date</b>		<b>Projected Date</b>	06/30/2021
<b>Actual Cost</b>	\$0.00	<b>Contractor</b>	
<b>Comments</b>	No Comments		
<b>Assignment</b>	None	<b>New Value</b>	0
<b>Designated Staff</b>			

**Quinn Street - Brookshire Avenue to Cul-De-Sac**

**Sidewalks - Exterior : Sidewalks , Surface**

---

**North Side**

**Sidewalk East of Cul-De-Sac @ 33.945351417919, -118.125936090946**

Sidewalks , Surface : Cross Slope

**Finding**

Sidewalk cross slope is not compliant.

**On-Site Finding** 4.10 percent for 100.00 feet

**Recommendation**

Repave the sidewalk surface with the recommended cross slope.

Recommendation Up to 2.08 percent

**Costing Info (Estimated)**

Repave surface \$1,092



**Code Reference** ADA 206, 302,CA 11B-403.3

**Progress**

---

<b>Record Number</b>	474006	<b>Resolution</b>	None
<b>Progress</b>	Not_Started	<b>Priority</b>	Three
<b>Actual Date</b>		<b>Projected Date</b>	06/30/2021
<b>Actual Cost</b>	\$0.00	<b>Contractor</b>	
<b>Comments</b>	No Comments		
<b>Assignment</b>	None	<b>New Value</b>	0
<b>Designated Staff</b>			



**Quinn Street - Brookshire Avenue to Cul-De-Sac**

**Sidewalks - Exterior : Sidewalks , Hazards & Gratings**

---

**North Side**

**Tree East of Cul-De-Sac @ 33.945508286028, -118.126162737608**

Sidewalks , Hazards & Gratings : Overhead Obstruction Height

**Finding**

Overhead obstruction height is not compliant.

**On-Site Finding** 53.00 inches

**Recommendation**

Provide a compliant vertical clearance height.

Recommendation At least 80.00 inches

**Costing Info (Estimated)**

Unassigned



**Code Reference** ADA 206, 307.4,CA 11B-307.4

**Progress**

---

<b>Record Number</b>	474009	<b>Resolution</b>	None
<b>Progress</b>	Not_Started	<b>Priority</b>	Three
<b>Actual Date</b>		<b>Projected Date</b>	06/30/2021
<b>Actual Cost</b>	\$0.00	<b>Contractor</b>	
<b>Comments</b>	No Comments		
<b>Assignment</b>	None	<b>New Value</b>	0
<b>Designated Staff</b>			

**Quinn Street - Brookshire Avenue to Cul-De-Sac**

**Sidewalks - Exterior : Sidewalks , Hazards & Gratings**

---

**North Side**

**Tree East of Cul-De-Sac @ 33.945522749031, -118.126196265221**

Sidewalks , Hazards & Gratings : Sidewalk Width at Obstruction

**Finding**

Sidewalk width at the obstruction is not compliant.

**On-Site Finding** 26.00 inches


**Recommendation**

Sidewalk width at the obstruction shall have the recommended value.

Recommendation At least 48.00 inches

**Costing Info (Estimated)**

\$1,260



**Code Reference** ADA 206, 302, 403.5.1, CA 11B-403.5

**Progress**

---

<b>Record Number</b>	474008	<b>Resolution</b>	None
<b>Progress</b>	Not_Started	<b>Priority</b>	Three
<b>Actual Date</b>		<b>Projected Date</b>	06/30/2021
<b>Actual Cost</b>	\$0.00	<b>Contractor</b>	
<b>Comments</b>	No Comments	<b>New Value</b>	0
<b>Assignment</b>	None		
<b>Designated Staff</b>			

**Quinn Street - Brookshire Avenue to Cul-De-Sac**

**Sidewalks - Exterior : Sidewalks**

**North Side @ 33.945610639532, -118.126518130302**

Sidewalks : 60X60 Turn Area

**Finding**

There is no 60X60 turn area at every 200 feet.

**On-Site Finding** Not Found

**Recommendation**

Provide a 60X60 turn every 200 feet on the sidewalk.

Recommendation See Recommendation

**Costing Info (Estimated)**

\$2,400



**Code Reference** ADA 206, 302

**Progress**

<b>Record Number</b>	474031	<b>Resolution</b>	None
<b>Progress</b>	Not_Started	<b>Priority</b>	Three
<b>Actual Date</b>		<b>Projected Date</b>	06/30/2021
<b>Actual Cost</b>	\$0.00	<b>Contractor</b>	
<b>Comments</b>	No Comments		
<b>Assignment</b>	None	<b>New Value</b>	0
<b>Designated Staff</b>			

**Quinn Street - Brookshire Avenue to Cul-De-Sac**

**Sidewalks - Exterior : Sidewalks**

---

**South Side**

**Sidewalk West of Brookshire Avenue @ 33.945048806281, -118.125388920307**

Sidewalks : Missing Sidewalk

**Finding**

Section of sidewalk is missing and consists of dirt, grass or gravel.

**On-Site Finding** 200.00 feet


**Recommendation**

Provide a compliant sidewalk for the missing section.

Recommendation See Recommendation

**Costing Info (Estimated)**

\$1,260



**Code Reference** ADA 206, 302,CA 11B-302,CA 11B-206

**Progress**

---

<b>Record Number</b>	474020	<b>Resolution</b>	None
<b>Progress</b>	Not_Started	<b>Priority</b>	Three
<b>Actual Date</b>		<b>Projected Date</b>	06/30/2021
<b>Actual Cost</b>	\$0.00	<b>Contractor</b>	
<b>Comments</b>	No Comments	<b>New Value</b>	0
<b>Assignment</b>	None		
<b>Designated Staff</b>			

**Quinn Street - Brookshire Avenue to Cul-De-Sac**

**Sidewalks - Exterior : Sidewalks , Surface**

---

**South Side**

**Sidewalk West of Brookshire Avenue @ 33.945243501392, -118.125950843096**

Sidewalks , Surface : Cross Slope

**Finding**

Sidewalk cross slope is not compliant.

**On-Site Finding** 4.30 percent for 90.00 feet

**Recommendation**

Repave the sidewalk surface with the recommended cross slope.

Recommendation Up to 2.08 percent

**Costing Info (Estimated)**

Repave surface \$1,092



**Code Reference** ADA 206, 302,CA 11B-403.3

**Progress**

---

<b>Record Number</b>	474019	<b>Resolution</b>	None
<b>Progress</b>	Not_Started	<b>Priority</b>	Three
<b>Actual Date</b>		<b>Projected Date</b>	06/30/2021
<b>Actual Cost</b>	\$0.00	<b>Contractor</b>	
<b>Comments</b>	No Comments		
<b>Assignment</b>	None	<b>New Value</b>	0
<b>Designated Staff</b>			



**Quinn Street - Brookshire Avenue to Cul-De-Sac**

**Sidewalks - Exterior : Sidewalks , Hazards & Gratings**

---

**South Side**

**Tree West of Brookshire Avenue @ 33.945262414608, -118.125979006290**

Sidewalks , Hazards & Gratings : Sidewalk Width at Obstruction

**Finding**

Sidewalk width at the obstruction is not compliant.

**On-Site Finding** 45.00 inches

**Recommendation**

Sidewalk width at the obstruction shall have the recommended value.

Recommendation At least 48.00 inches

**Costing Info (Estimated)**

\$1,260



**Code Reference** ADA 206, 302, 403.5.1, CA 11B-403.5

**Progress**

---

<b>Record Number</b>	474023	<b>Resolution</b>	None
<b>Progress</b>	Not_Started	<b>Priority</b>	Three
<b>Actual Date</b>		<b>Projected Date</b>	06/30/2021
<b>Actual Cost</b>	\$0.00	<b>Contractor</b>	
<b>Comments</b>	No Comments	<b>New Value</b>	0
<b>Assignment</b>	None		
<b>Designated Staff</b>			

**Quinn Street - Brookshire Avenue to Cul-De-Sac**

**Sidewalks - Exterior : Sidewalks**

**South Side @ 33.945031005563, -118.125375509262**

Sidewalks : 60X60 Turn Area

**Finding**

There is no 60X60 turn area at every 200 feet.

**On-Site Finding** Not Found


**Recommendation**

Provide a 60X60 turn every 200 feet on the sidewalk.

Recommendation See Recommendation

**Costing Info (Estimated)**

\$2,400



**Code Reference** ADA 206, 302

**Progress**

<b>Record Number</b>	474035	<b>Resolution</b>	None
<b>Progress</b>	Not_Started	<b>Priority</b>	Three
<b>Actual Date</b>		<b>Projected Date</b>	06/30/2021
<b>Actual Cost</b>	\$0.00	<b>Contractor</b>	
<b>Comments</b>	No Comments		
<b>Assignment</b>	None	<b>New Value</b>	0
<b>Designated Staff</b>			

Quinn Street - Brookshire Avenue to Cul-De-Sac



Quinn Street - Brookshire Avenue to Cul-De-Sac

Brookshire Avenue to Cul-De-Sac  
Downey, CA 90242

Date of Inspection  
7/25/2017

\*Estimated Facility Total: \$23,208

\*Estimated facility total is for estimating purposes only and does not represent total construction, repair totals or design fees.

Prepared By

**Disability Access Consultants**

(800) 743-7067

Prepared Using



## Accessibility Survey

---



## City of Downey Quinn Street - Fairford Avenue to End

Quinn Street - Fairford Avenue to End v  
Downey, CA 90424

Date of Inspection  
2/9/2017

Prepared By

**Disability Access Consultants**

(800) 743-7067



**Quinn Street - Fairford Avenue to End**

**Sidewalks - Exterior : Sidewalks , Change in Level**

---

**South Side**

**Change In Level West of End @ 33.934065055859, -118.094434887171**

Sidewalks , Change in Level : Change in Level Non Beveled

**Finding**

There is a change in elevation greater than recommended value.

**On-Site Finding** 0.50 inches

**Recommendation**

Ensure that the change in elevation is within the recommended value.

Recommendation Up to 0.25 inches

**Costing Info (Estimated)**

Remove tripping hazards \$198



**Code Reference** ADA 206, 302

**Progress**

---

<b>Record Number</b>	357251	<b>Resolution</b>	None
<b>Progress</b>	Not_Started	<b>Priority</b>	Two
<b>Actual Date</b>		<b>Projected Date</b>	06/30/2021
<b>Actual Cost</b>	\$0.00	<b>Contractor</b>	
<b>Comments</b>	No Comments	<b>New Value</b>	0
<b>Assignment</b>	None		
<b>Designated Staff</b>			



**Quinn Street - Fairford Avenue to End**

**Sidewalks - Exterior : Sidewalks , Change in Level**

---

**South Side**

**Change In Level West of End @ 33.934066168547, -118.094402700663**

Sidewalks , Change in Level : Change in Level Non Beveled

**Finding**

There is a change in elevation greater than recommended value.

**On-Site Finding** 0.50 inches

**Recommendation**

Ensure that the change in elevation is within the recommended value.

Recommendation Up to 0.25 inches

**Costing Info (Estimated)**

Remove tripping hazards \$198



**Code Reference** ADA 206, 302

**Progress**

---

<b>Record Number</b>	357249	<b>Resolution</b>	None
<b>Progress</b>	Not_Started	<b>Priority</b>	Two
<b>Actual Date</b>		<b>Projected Date</b>	06/30/2021
<b>Actual Cost</b>	\$0.00	<b>Contractor</b>	
<b>Comments</b>	No Comments	<b>New Value</b>	0
<b>Assignment</b>	None		
<b>Designated Staff</b>			

**Quinn Street - Fairford Avenue to End**

**Sidewalks - Exterior : Sidewalks , Change in Level**

---

**South Side**

**Change In Level West of End @ 33.934075070053, -118.094422817230**

Sidewalks , Change in Level : Change in Level Non Beveled

**Finding**

There is a change in elevation greater than recommended value.

**On-Site Finding** 0.62 inches

**Recommendation**

Ensure that the change in elevation is within the recommended value.

Recommendation Up to 0.25 inches

**Costing Info (Estimated)**

Remove tripping hazards \$198



**Code Reference** ADA 206, 302

**Progress**

---

<b>Record Number</b>	357250	<b>Resolution</b>	None
<b>Progress</b>	Not_Started	<b>Priority</b>	Two
<b>Actual Date</b>		<b>Projected Date</b>	06/30/2021
<b>Actual Cost</b>	\$0.00	<b>Contractor</b>	
<b>Comments</b>	No Comments	<b>New Value</b>	0
<b>Assignment</b>	None		
<b>Designated Staff</b>			

**Quinn Street - Fairford Avenue to End**

**Sidewalks - Exterior : Sidewalks**

---

**North Side**

**Sidewalk East of Fairford Avenue @ 33.934189676858, -118.094413429499**

Sidewalks : Missing Sidewalk

**Finding**

Section of sidewalk is missing and consists of dirt, grass or gravel.

**On-Site Finding** 739.00 feet

**Recommendation**

Provide a compliant sidewalk for the missing section.

Recommendation See Recommendation

**Costing Info (Estimated)**

\$1,260



**Code Reference** ADA 206, 302,CA 11B-302,CA 11B-206

**Progress**

---

<b>Record Number</b>	357246	<b>Resolution</b>	None
<b>Progress</b>	Not_Started	<b>Priority</b>	Three
<b>Actual Date</b>		<b>Projected Date</b>	06/30/2021
<b>Actual Cost</b>	\$0.00	<b>Contractor</b>	
<b>Comments</b>	No Comments	<b>New Value</b>	0
<b>Assignment</b>	None		
<b>Designated Staff</b>			

**Quinn Street - Fairford Avenue to End**

**Sidewalks - Exterior : Sidewalks**

---

**South Side**

**Sidewalk West of End @ 33.934059492417, -118.093280196190**

Sidewalks : Missing Sidewalk

**Finding**

Section of sidewalk is missing and consists of dirt, grass or gravel.

**On-Site Finding** 201.00 feet

**Recommendation**

Provide a compliant sidewalk for the missing section.

Recommendation See Recommendation

**Costing Info (Estimated)**

\$1,260



**Code Reference** ADA 206, 302,CA 11B-302,CA 11B-206

**Progress**

---

<b>Record Number</b>	357248	<b>Resolution</b>	None
<b>Progress</b>	Not_Started	<b>Priority</b>	Three
<b>Actual Date</b>		<b>Projected Date</b>	06/30/2021
<b>Actual Cost</b>	\$0.00	<b>Contractor</b>	
<b>Comments</b>	No Comments	<b>New Value</b>	0
<b>Assignment</b>	None		
<b>Designated Staff</b>			

**Quinn Street - Fairford Avenue to End**

**Sidewalks - Exterior : Sidewalks , Surface**

---

**South Side**

**Sidewalk West of End @ 33.934062830482, -118.092446029186**

Sidewalks , Surface : Cross Slope

**Finding**

Sidewalk cross slope is not compliant.

**On-Site Finding** 3.00 percent for 85.00 feet

**Recommendation**

Repave the sidewalk surface with the recommended cross slope.

Recommendation Up to 2.08 percent

**Costing Info (Estimated)**

Repave surface \$1,092



**Code Reference** ADA 206, 302, CA 11B-403.3

**Progress**

---

<b>Record Number</b>	357247	<b>Resolution</b>	None
<b>Progress</b>	Not_Started	<b>Priority</b>	Three
<b>Actual Date</b>		<b>Projected Date</b>	06/30/2021
<b>Actual Cost</b>	\$0.00	<b>Contractor</b>	
<b>Comments</b>	No Comments	<b>New Value</b>	0
<b>Assignment</b>	None		
<b>Designated Staff</b>			



**Quinn Street - Fairford Avenue to End**



**Quinn Street - Fairford Avenue to End**

Quinn Street - Fairford Avenue to End v  
Downey, CA 90424

Date of Inspection  
2/9/2017

**\*Estimated Facility Total: \$4,206**

\*Estimated facility total is for estimating purposes only and does not represent total construction, repair totals or design fees.

Prepared By

**Disability Access Consultants**

(800) 743-7067

Prepared Using



## Accessibility Survey

---



### City of Downey Quinn Street - Pangborn Avenue To Mattock Avenue

Pangborn Avenue To Mattock Avenue  
Downey, CA 90241

Date of Inspection  
5/4/2017

Prepared By

**Disability Access Consultants**

(800) 743-7067

**Quinn Street - Pangborn Avenue To Mattock Avenue**

**Sidewalks - Exterior : Sidewalks , Change in Level**

---

**North Side**

**Change In Level East Of Pangborn Avenue @ 33.936699860994, -118.108300566673**

Sidewalks , Change in Level : Change in Level Non Beveled

**Finding**

There is a change in elevation greater than recommended value.

**On-Site Finding** 0.50 inches

**Recommendation**

Ensure that the change in elevation is within the recommended value.

Recommendation Up to 0.25 inches

**Costing Info (Estimated)**

Remove tripping hazards \$198



**Code Reference** ADA 206, 302

**Progress**

---

<b>Record Number</b>	419766	<b>Resolution</b>	None
<b>Progress</b>	Not_Started	<b>Priority</b>	Two
<b>Actual Date</b>		<b>Projected Date</b>	06/30/2021
<b>Actual Cost</b>	\$0.00	<b>Contractor</b>	
<b>Comments</b>	No Comments	<b>New Value</b>	0
<b>Assignment</b>	None		
<b>Designated Staff</b>			

**Quinn Street - Pangborn Avenue To Mattock Avenue**

**Sidewalks - Exterior : Sidewalks , Change in Level**

---

**North Side**

**Change In Level East Of Pangborn Avenue @ 33.936717663454, -118.108389079571**

Sidewalks , Change in Level : Change in Level Non Beveled

**Finding**

There is a change in elevation greater than recommended value.

**On-Site Finding** 0.50 inches


**Recommendation**

Ensure that the change in elevation is within the recommended value.

Recommendation Up to 0.25 inches

**Costing Info (Estimated)**

Remove tripping hazards \$198



**Code Reference** ADA 206, 302

**Progress**

---

<b>Record Number</b>	419767	<b>Resolution</b>	None
<b>Progress</b>	Not_Started	<b>Priority</b>	Two
<b>Actual Date</b>		<b>Projected Date</b>	06/30/2021
<b>Actual Cost</b>	\$0.00	<b>Contractor</b>	
<b>Comments</b>	No Comments	<b>New Value</b>	0
<b>Assignment</b>	None		
<b>Designated Staff</b>			

**Quinn Street - Pangborn Avenue To Mattock Avenue**

**Sidewalks - Exterior : Sidewalks , Surface**

---

**North Side**

**Sidewalk East Of Pangborn Avenue @ 33.937006952910, -118.108984529972**

Sidewalks , Surface : Cross Slope

**Finding**

Sidewalk cross slope is not compliant.

**On-Site Finding** 3.80 percent for 20.00 feet


**Recommendation**

Repave the sidewalk surface with the recommended cross slope.

Recommendation Up to 2.08 percent

**Costing Info (Estimated)**

Repave surface \$1,092



**Code Reference** ADA 206, 302,CA 11B-403.3

**Progress**

---

<b>Record Number</b>	419764	<b>Resolution</b>	None
<b>Progress</b>	Not_Started	<b>Priority</b>	Three
<b>Actual Date</b>		<b>Projected Date</b>	06/30/2021
<b>Actual Cost</b>	\$0.00	<b>Contractor</b>	
<b>Comments</b>	No Comments		
<b>Assignment</b>	None	<b>New Value</b>	0
<b>Designated Staff</b>			



## Quinn Street - Pangborn Avenue To Mattock Avenue

### Sidewalks - Exterior : Sidewalks , Hazards & Gratings

---

#### North Side

**Tree East Of Pangborn Avenue @ 33.937006952910, -118.108995258808**

Sidewalks , Hazards & Gratings : Overhead Obstruction Height

#### Finding

Overhead obstruction height is not compliant.

**On-Site Finding** 57.00 inches

#### Recommendation

Provide a compliant vertical clearance height.

Recommendation At least 80.00 inches

#### Costing Info (Estimated)

Unassigned



**Code Reference** ADA 206, 307.4, CA 11B-307.4

#### Progress

---

<b>Record Number</b>	419765	<b>Resolution</b>	None
<b>Progress</b>	Not_Started	<b>Priority</b>	Three
<b>Actual Date</b>		<b>Projected Date</b>	06/30/2021
<b>Actual Cost</b>	\$0.00	<b>Contractor</b>	
<b>Comments</b>	No Comments		
<b>Assignment</b>	None	<b>New Value</b>	0
<b>Designated Staff</b>			

**Quinn Street - Pangborn Avenue To Mattock Avenue**

**Sidewalks - Exterior : Sidewalks , Surface**

---

**South Side**

**Sidewalk West Of Mattock Avenue @ 33.936779972036, -118.108837008476**

Sidewalks , Surface : Cross Slope

**Finding**

Sidewalk cross slope is not compliant.

**On-Site Finding** 4.20 percent for 10.00 feet


**Recommendation**

Repave the sidewalk surface with the recommended cross slope.

Recommendation Up to 2.08 percent

**Costing Info (Estimated)**

Repave surface \$1,092



**Code Reference** ADA 206, 302,CA 11B-403.3

**Progress**

---

<b>Record Number</b>	419762	<b>Resolution</b>	None
<b>Progress</b>	Not_Started	<b>Priority</b>	Three
<b>Actual Date</b>		<b>Projected Date</b>	06/30/2021
<b>Actual Cost</b>	\$0.00	<b>Contractor</b>	
<b>Comments</b>	No Comments		
<b>Assignment</b>	None	<b>New Value</b>	0
<b>Designated Staff</b>			

## Quinn Street - Pangborn Avenue To Mattock Avenue

### Sidewalks - Exterior : Sidewalks , Surface

---

#### South Side

#### Sidewalk West Of Mattock Avenue @ 33.936862308305, -118.109024763107

Sidewalks , Surface : Cross Slope

#### Finding

Sidewalk cross slope is not compliant.

**On-Site Finding** 4.50 percent for 40.00 feet

#### Recommendation

Repave the sidewalk surface with the recommended cross slope.

Recommendation Up to 2.08 percent

#### Costing Info (Estimated)

Repave surface \$1,092



**Code Reference** ADA 206, 302, CA 11B-403.3

#### Progress

---

<b>Record Number</b>	419763	<b>Resolution</b>	None
<b>Progress</b>	Not_Started	<b>Priority</b>	Three
<b>Actual Date</b>		<b>Projected Date</b>	06/30/2021
<b>Actual Cost</b>	\$0.00	<b>Contractor</b>	
<b>Comments</b>	No Comments	<b>New Value</b>	0
<b>Assignment</b>	None		
<b>Designated Staff</b>			

**Quinn Street - Pangborn Avenue To Mattock Avenue**



**Quinn Street - Pangborn Avenue To Mattock Avenue**

**Pangborn Avenue To Mattock Avenue  
Downey, CA 90241**

Date of Inspection  
5/4/2017

**\*Estimated Facility Total: \$3,672**

\*Estimated facility total is for estimating purposes only and does not represent total construction, repair totals or design fees.

Prepared By

**Disability Access Consultants**

(800) 743-7067

Prepared Using



## Accessibility Survey

---



### City of Downey Quinn Street - Wiley Burke Avenue to Old River School Road

Wiley Burke Avenue to Old River School Road  
Downey, CA 90242

Date of Inspection  
7/3/2017

Prepared By

**Disability Access Consultants**

(800) 743-7067



## Quinn Street - Wiley Burke Avenue to Old River School Road

### Sidewalks - Exterior : Sidewalks , Change in Level

---

#### North Side

#### Change in Level East of Old River School Road @ 33.953548223864, - 118.142848759890

Sidewalks , Change in Level : Change in Level Non Beveled

#### Finding

There is a change in elevation greater than recommended value.

**On-Site Finding** 1.00 inches

#### Recommendation

Ensure that the change in elevation is within the recommended value.

Recommendation Up to 0.25 inches

#### Costing Info (Estimated)

Remove tripping hazards \$198



**Code Reference** ADA 206, 302

#### Progress

---

<b>Record Number</b>	462071	<b>Resolution</b>	None
<b>Progress</b>	Not_Started	<b>Priority</b>	Two
<b>Actual Date</b>		<b>Projected Date</b>	06/30/2021
<b>Actual Cost</b>	\$0.00	<b>Contractor</b>	
<b>Comments</b>	No Comments		
<b>Assignment</b>	None	<b>New Value</b>	0
<b>Designated Staff</b>			

## Quinn Street - Wiley Burke Avenue to Old River School Road

### Curb Ramps - Exterior : Curb Ramp , Landings And Transitions

---

#### Northeast Corner of Old River School Road @ 33.954098876745, - 118.143842518330

##### Bottom Landing

##### Finding

The transition from the bottom of the curb ramp to the walk, gutter, or street is abrupt.

**On-Site Finding** 0.75 inches

##### Recommendation

Patch the transition area at the bottom of the curb ramp so that the transition is flush and free of abrupt changes.

Recommendation Up to 0.50 inches

##### Costing Info (Estimated)

Patch lip at curb ramp \$255

Curb Ramp , Landings And Transitions : Bottom Landing Change in Level



**Code Reference** ADA 302, 303, 406.2, 303.1

### Progress

---

<b>Record Number</b>	462055	<b>Resolution</b>	None
<b>Progress</b>	Not_Started	<b>Priority</b>	Three
<b>Actual Date</b>		<b>Projected Date</b>	06/30/2021
<b>Actual Cost</b>	\$0.00	<b>Contractor</b>	
<b>Comments</b>	No Comments		
<b>Assignment</b>	None	<b>New Value</b>	0
<b>Designated Staff</b>			

## Quinn Street - Wiley Burke Avenue to Old River School Road

### Curb Ramps - Exterior : Curb Ramp , Landings and Transitions

---

#### Northeast Corner of Old River School Road @ 33.954098876745, - 118.143842518330

##### Top Landing

Curb Ramp , Landings and Transitions : Top Landing Slope

##### Finding

The slope at the top landing is greater than allowed.

**On-Site Finding** 3.40 percent

##### Recommendation

Provide a top landing surface that does not exceed the maximum slope and cross slope. Provide a sufficient maneuvering clearance that does not accumulate water.

Recommendation Up to 2.08 percent

##### Costing Info (Estimated)

Provide compliant landing \$1,260



**Code Reference** ADA 402, 406.4, 403.3, 406.1, CA 11B-406.5.3

### Progress

---

<b>Record Number</b>	462056	<b>Resolution</b>	None
<b>Progress</b>	Not_Started	<b>Priority</b>	Three
<b>Actual Date</b>		<b>Projected Date</b>	06/30/2021
<b>Actual Cost</b>	\$0.00	<b>Contractor</b>	
<b>Comments</b>	No Comments		
<b>Assignment</b>	None	<b>New Value</b>	0
<b>Designated Staff</b>			

**Quinn Street - Wiley Burke Avenue to Old River School Road**

**Curb Ramps - Exterior : Curb Ramp , Landings and Transitions**

**Northeast Corner of Old River School Road @ 33.954098876745, - 118.143842518330**

**Top Landing**

**Finding**

There is not enough top landing clear length.

**On-Site Finding** 46.00 inches

**Recommendation**

Provide a level top landing with enough clear length.

Recommendation At least 48.00 inches

**Costing Info (Estimated)**

Provide compliant landing \$240

Curb Ramp , Landings and Transitions : Top Landing Clear Length - Landings



**Code Reference** ADA 406, 406.4,CA 11B-406.5.3

**Progress**

<b>Record Number</b>	462057	<b>Resolution</b>	None
<b>Progress</b>	Not_Started	<b>Priority</b>	Three
<b>Actual Date</b>		<b>Projected Date</b>	06/30/2021
<b>Actual Cost</b>	\$0.00	<b>Contractor</b>	
<b>Comments</b>	No Comments	<b>New Value</b>	0
<b>Assignment</b>	None		
<b>Designated Staff</b>			

**Quinn Street - Wiley Burke Avenue to Old River School Road**

**Curb Ramps - Exterior : Curb Ramp**

**Northeast Corner of Old River School Road @ 33.954098876745, - 118.143842518330**

Curb Ramp : No Detectable Warnings

**Finding**

The curb ramp does not provide a detectable warning surface which includes truncated domes.

**On-Site Finding** Not Found

**Recommendation**

Provide compliant detectable warnings to surface.

Recommendation See Recommendation

**Costing Info (Estimated)**

Provide detectable warning to surface \$248



**Code Reference** CA 11B-406.5.12

**Progress**

<b>Record Number</b>	463223	<b>Resolution</b>	None
<b>Progress</b>	Not_Started	<b>Priority</b>	Three
<b>Actual Date</b>		<b>Projected Date</b>	06/30/2021
<b>Actual Cost</b>	\$0.00	<b>Contractor</b>	
<b>Comments</b>	No Comments	<b>New Value</b>	0
<b>Assignment</b>	None		
<b>Designated Staff</b>			



**Quinn Street - Wiley Burke Avenue to Old River School Road**

**Curb Ramps - Exterior : Curb Ramp**

**Northeast Corner of Old River School Road @ 33.954098876745, - 118.143842518330**

Curb Ramp : Curb Ramp Slope

**Finding**

The running slope is greater than allowed.

**On-Site Finding** 9.10 percent

**Recommendation**

Provide a compliant curb ramp.

Recommendation Up to 8.33 percent

**Costing Info (Estimated)**

Install curb ramp \$1,300



**Code Reference** ADA 406, 406.1, 405.2, CA 11B-406

**Progress**

<b>Record Number</b>	463224	<b>Resolution</b>	None
<b>Progress</b>	Not_Started	<b>Priority</b>	Three
<b>Actual Date</b>		<b>Projected Date</b>	06/30/2021
<b>Actual Cost</b>	\$0.00	<b>Contractor</b>	
<b>Comments</b>	No Comments	<b>New Value</b>	0
<b>Assignment</b>	None		
<b>Designated Staff</b>			

**Quinn Street - Wiley Burke Avenue to Old River School Road**

**Curb Ramps - Exterior : Curb Ramp**

**Northeast Corner of Old River School Road @ 33.954098876745, - 118.143842518330**

Curb Ramp : Curb Ramp - Cross Slope

**Finding**

The cross slope is greater than allowed.

**On-Site Finding** 2.60 percent

**Recommendation**

Provide a compliant curb ramp.

Recommendation Up to 2.08 percent

**Costing Info (Estimated)**

Install curb ramp \$1,300



**Code Reference** ADA 402, 406.1, 405.3, CA 11B-406.5.7

**Progress**

<b>Record Number</b>	463225	<b>Resolution</b>	None
<b>Progress</b>	Not_Started	<b>Priority</b>	Three
<b>Actual Date</b>		<b>Projected Date</b>	06/30/2021
<b>Actual Cost</b>	\$0.00	<b>Contractor</b>	
<b>Comments</b>	No Comments	<b>New Value</b>	0
<b>Assignment</b>	None		
<b>Designated Staff</b>			

## Quinn Street - Wiley Burke Avenue to Old River School Road

### Curb Ramps - Exterior : Curb Ramp

#### Northeast Corner of Old River School Road @ 33.954098876745, - 118.143842518330

Curb Ramp : Side Flare Slope

#### Finding

The slope of the curb ramp side flare is greater than allowed.

**On-Site Finding** 14.00 percent

#### Recommendation

Provide curb ramp side flares with a compliant slope.

Recommendation Up to 10.00 percent

#### Costing Info (Estimated)

Install flared sides \$1,300



**Code Reference** ADA 406, 406.3, CA 11B-406.2.2

### Progress

<b>Record Number</b>	463226	<b>Resolution</b>	None
<b>Progress</b>	Not_Started	<b>Priority</b>	Three
<b>Actual Date</b>		<b>Projected Date</b>	06/30/2021
<b>Actual Cost</b>	\$0.00	<b>Contractor</b>	
<b>Comments</b>	No Comments		
<b>Assignment</b>	None	<b>New Value</b>	0
<b>Designated Staff</b>			

## Quinn Street - Wiley Burke Avenue to Old River School Road

### Curb Ramps - Exterior : Curb Ramp

#### **Southeast Corner of Old River School Road @ 33.953949811468, - 118.143956512213**

##### Bottom Landing

Curb Ramp : Bottom Landing Slope

##### Finding

The bottom landing of the curb ramp is on the street, and the slope of the bottom landing is not compliant.

**On-Site Finding** 6.30 percent

##### Recommendation

Ensure the bottom landing slope is compliant and provides a smooth transition.

Recommendation Up to 5.00 percent

##### Costing Info (Estimated)

Repave landing \$1,260



**Code Reference** ADA 406, 406.2, CA 11B-406.5.8

### Progress

<b>Record Number</b>	462061	<b>Resolution</b>	None
<b>Progress</b>	Not_Started	<b>Priority</b>	Three
<b>Actual Date</b>		<b>Projected Date</b>	06/30/2021
<b>Actual Cost</b>	\$0.00	<b>Contractor</b>	
<b>Comments</b>	No Comments		
<b>Assignment</b>	None	<b>New Value</b>	0
<b>Designated Staff</b>			

**Quinn Street - Wiley Burke Avenue to Old River School Road**

**Curb Ramps - Exterior : Curb Ramp , Landings And Transitions**

---

**Southeast Corner of Old River School Road @ 33.953949811468, - 118.143956512213**

**Bottom Landing**

**Finding**

The transition from the bottom of the curb ramp to the walk, gutter, or street is abrupt.

**On-Site Finding** 0.75 inches

**Recommendation**

Patch the transition area at the bottom of the curb ramp so that the transition is flush and free of abrupt changes.

Recommendation Up to 0.50 inches

**Costing Info (Estimated)**

Patch lip at curb ramp \$255

Curb Ramp , Landings And Transitions : Bottom Landing Change in Level



**Code Reference** ADA 302, 303, 406.2, 303.1

**Progress**

---

<b>Record Number</b>	462062	<b>Resolution</b>	None
<b>Progress</b>	Not_Started	<b>Priority</b>	Three
<b>Actual Date</b>		<b>Projected Date</b>	06/30/2021
<b>Actual Cost</b>	\$0.00	<b>Contractor</b>	
<b>Comments</b>	No Comments		
<b>Assignment</b>	None	<b>New Value</b>	0
<b>Designated Staff</b>			



**Quinn Street - Wiley Burke Avenue to Old River School Road**

**Curb Ramps - Exterior : Curb Ramp , Landings and Transitions**

**Southeast Corner of Old River School Road @ 33.953949811468, - 118.143956512213**

**Top Landing**

Curb Ramp , Landings and Transitions : Top Landing Slope

**Finding**

The slope at the top landing is greater than allowed.

**On-Site Finding** 2.80 percent

**Recommendation**

Provide a top landing surface that does not exceed the maximum slope and cross slope. Provide a sufficient maneuvering clearance that does not accumulate water.

Recommendation Up to 2.08 percent

**Costing Info (Estimated)**

Provide compliant landing \$1,260



**Code Reference** ADA 402, 406.4, 403.3, 406.1, CA 11B-406.5.3

**Progress**

<b>Record Number</b>	462063	<b>Resolution</b>	None
<b>Progress</b>	Not_Started	<b>Priority</b>	Three
<b>Actual Date</b>		<b>Projected Date</b>	06/30/2021
<b>Actual Cost</b>	\$0.00	<b>Contractor</b>	
<b>Comments</b>	No Comments	<b>New Value</b>	0
<b>Assignment</b>	None		
<b>Designated Staff</b>			

**Quinn Street - Wiley Burke Avenue to Old River School Road**

**Curb Ramps - Exterior : Curb Ramp**

**Southeast Corner of Old River School Road @ 33.953949811468, - 118.143956512213**

Curb Ramp : No Detectable Warnings

**Finding**

The curb ramp does not provide a detectable warning surface which includes truncated domes.

**On-Site Finding** Not Found

**Recommendation**

Provide compliant detectable warnings to surface.

Recommendation See Recommendation

**Costing Info (Estimated)**

Provide detectable warning to surface \$248



**Code Reference** CA 11B-406.5.12

**Progress**

<b>Record Number</b>	463227	<b>Resolution</b>	None
<b>Progress</b>	Not_Started	<b>Priority</b>	Three
<b>Actual Date</b>		<b>Projected Date</b>	06/30/2021
<b>Actual Cost</b>	\$0.00	<b>Contractor</b>	
<b>Comments</b>	No Comments	<b>New Value</b>	0
<b>Assignment</b>	None		
<b>Designated Staff</b>			

**Quinn Street - Wiley Burke Avenue to Old River School Road**

**Curb Ramps - Exterior : Curb Ramp**

**Southeast Corner of Old River School Road @ 33.953949811468, - 118.143956512213**

Curb Ramp : Curb Ramp Slope

**Finding**

The running slope is greater than allowed.

**On-Site Finding** 9.40 percent

**Recommendation**

Provide a compliant curb ramp.

Recommendation Up to 8.33 percent

**Costing Info (Estimated)**

Install curb ramp \$1,300



**Code Reference** ADA 406, 406.1, 405.2, CA 11B-406

**Progress**

<b>Record Number</b>	463228	<b>Resolution</b>	None
<b>Progress</b>	Not_Started	<b>Priority</b>	Three
<b>Actual Date</b>		<b>Projected Date</b>	06/30/2021
<b>Actual Cost</b>	\$0.00	<b>Contractor</b>	
<b>Comments</b>	No Comments	<b>New Value</b>	0
<b>Assignment</b>	None		
<b>Designated Staff</b>			

## Quinn Street - Wiley Burke Avenue to Old River School Road

### Curb Ramps - Exterior : Curb Ramp

#### Southeast Corner of Old River School Road @ 33.953949811468, - 118.143956512213

Curb Ramp : Side Flare Slope

#### Finding

The slope of the curb ramp side flare is greater than allowed.

**On-Site Finding** 14.40 percent

#### Recommendation

Provide curb ramp side flares with a compliant slope.

Recommendation Up to 10.00 percent

#### Costing Info (Estimated)

Install flared sides \$1,300



**Code Reference** ADA 406, 406.3, CA 11B-406.2.2

### Progress

<b>Record Number</b>	463229	<b>Resolution</b>	None
<b>Progress</b>	Not_Started	<b>Priority</b>	Three
<b>Actual Date</b>		<b>Projected Date</b>	06/30/2021
<b>Actual Cost</b>	\$0.00	<b>Contractor</b>	
<b>Comments</b>	No Comments		
<b>Assignment</b>	None	<b>New Value</b>	0
<b>Designated Staff</b>			

## Quinn Street - Wiley Burke Avenue to Old River School Road

### Sidewalks - Exterior : Sidewalks , Change in Level

---

#### North Side

#### Change in Level East of Old River School Road @ 33.953425856074, - 118.142638206482

Sidewalks , Change in Level : Change in Level Non Beveled

#### Finding

There is a change in elevation greater than recommended value.

**On-Site Finding** 0.37 inches

#### Recommendation

Ensure that the change in elevation is within the recommended value.

Recommendation Up to 0.25 inches

#### Costing Info (Estimated)

Remove tripping hazards \$198



**Code Reference** ADA 206, 302

#### Progress

---

<b>Record Number</b>	462072	<b>Resolution</b>	None
<b>Progress</b>	Not_Started	<b>Priority</b>	Three
<b>Actual Date</b>		<b>Projected Date</b>	12/31/2022
<b>Actual Cost</b>	\$0.00	<b>Contractor</b>	
<b>Comments</b>	No Comments		
<b>Assignment</b>	None	<b>New Value</b>	0
<b>Designated Staff</b>			



## Quinn Street - Wiley Burke Avenue to Old River School Road

### Sidewalks - Exterior : Sidewalks

---

#### North Side

#### Pomering Road North Crossing @ 33.952761729632, -118.141388297081

Sidewalks : Vehicular Traffic Slope

#### Finding

Slope at vehicular traffic is not compliant.

**On-Site Finding** 6.20 percent

#### Recommendation

Repave the surface to provide a compliant slope.

Recommendation Up to 5.00 percent

#### Costing Info (Estimated)

Repave surface \$1,092



#### Code Reference

#### Progress

---

<b>Record Number</b>	462073	<b>Resolution</b>	None
<b>Progress</b>	Not_Started	<b>Priority</b>	Three
<b>Actual Date</b>		<b>Projected Date</b>	06/30/2021
<b>Actual Cost</b>	\$0.00	<b>Contractor</b>	
<b>Comments</b>	No Comments		
<b>Assignment</b>	None	<b>New Value</b>	0
<b>Designated Staff</b>			

**Quinn Street - Wiley Burke Avenue to Old River School Road**

**Sidewalks - Exterior : Sidewalks**

---

**North Side**

**Sidewalk East of Old River School Road @ 33.953371346728, -118.142520189285**

Sidewalks : Missing Sidewalk

**Finding**

Section of sidewalk is missing and consists of dirt, grass or gravel.

**On-Site Finding** 60.00 feet

**Recommendation**

Provide a compliant sidewalk for the missing section.

Recommendation See Recommendation

**Costing Info (Estimated)**

\$1,260



**Code Reference** ADA 206, 302,CA 11B-302,CA 11B-206

**Progress**

---

<b>Record Number</b>	462069	<b>Resolution</b>	None
<b>Progress</b>	Not_Started	<b>Priority</b>	Three
<b>Actual Date</b>		<b>Projected Date</b>	06/30/2021
<b>Actual Cost</b>	\$0.00	<b>Contractor</b>	
<b>Comments</b>	No Comments	<b>New Value</b>	0
<b>Assignment</b>	None		
<b>Designated Staff</b>			

**Quinn Street - Wiley Burke Avenue to Old River School Road**

**Sidewalks - Exterior : Sidewalks , Surface**

---

**North Side**

**Sidewalk East of Old River School Road @ 33.953425856074, -118.142638206482**

Sidewalks , Surface : Cross Slope

**Finding**

Sidewalk cross slope is not compliant.

**On-Site Finding** 4.20 percent for 42.00 feet

**Recommendation**

Repave the sidewalk surface with the recommended cross slope.

Recommendation Up to 2.08 percent

**Costing Info (Estimated)**

Repave surface \$1,092



**Code Reference** ADA 206, 302,CA 11B-403.3

**Progress**

---

<b>Record Number</b>	462065	<b>Resolution</b>	None
<b>Progress</b>	Not_Started	<b>Priority</b>	Three
<b>Actual Date</b>		<b>Projected Date</b>	06/30/2021
<b>Actual Cost</b>	\$0.00	<b>Contractor</b>	
<b>Comments</b>	No Comments		
<b>Assignment</b>	None	<b>New Value</b>	0
<b>Designated Staff</b>			

**Quinn Street - Wiley Burke Avenue to Old River School Road**

**Sidewalks - Exterior : Sidewalks**

---

**North Side**

**Sidewalk East of Old River School Road @ 33.954083302773, -118.143823742867**

Sidewalks : Missing Sidewalk

**Finding**

Section of sidewalk is missing and consists of dirt, grass or gravel.

**On-Site Finding** 308.00 feet

**Recommendation**

Provide a compliant sidewalk for the missing section.

Recommendation See Recommendation

**Costing Info (Estimated)**

\$1,260



**Code Reference** ADA 206, 302,CA 11B-302,CA 11B-206

**Progress**

---

<b>Record Number</b>	462066	<b>Resolution</b>	None
<b>Progress</b>	Not_Started	<b>Priority</b>	Three
<b>Actual Date</b>		<b>Projected Date</b>	06/30/2021
<b>Actual Cost</b>	\$0.00	<b>Contractor</b>	
<b>Comments</b>	No Comments		
<b>Assignment</b>	None	<b>New Value</b>	0
<b>Designated Staff</b>			

**Quinn Street - Wiley Burke Avenue to Old River School Road**

**Sidewalks - Exterior : Sidewalks , Surface**

---

**North Side**

**Sidewalk East of Pomeroy Road @ 33.952582625969, -118.141063749790**

Sidewalks , Surface : Cross Slope

**Finding**

Sidewalk cross slope is not compliant.

**On-Site Finding** 4.30 percent for 24.00 feet

**Recommendation**

Repave the sidewalk surface with the recommended cross slope.

Recommendation Up to 2.08 percent

**Costing Info (Estimated)**

Repave surface \$1,092



**Code Reference** ADA 206, 302,CA 11B-403.3

**Progress**

---

<b>Record Number</b>	462064	<b>Resolution</b>	None
<b>Progress</b>	Not_Started	<b>Priority</b>	Three
<b>Actual Date</b>		<b>Projected Date</b>	06/30/2021
<b>Actual Cost</b>	\$0.00	<b>Contractor</b>	
<b>Comments</b>	No Comments		
<b>Assignment</b>	None	<b>New Value</b>	0
<b>Designated Staff</b>			



## Quinn Street - Wiley Burke Avenue to Old River School Road

### Sidewalks - Exterior : Sidewalks

---

#### North Side

#### Sidewalk East of Pomeroy Road @ 33.952716119418, -118.141306489706

Sidewalks : Missing Sidewalk

#### Finding

Section of sidewalk is missing and consists of dirt, grass or gravel.

**On-Site Finding** 92.00 feet

#### Recommendation

Provide a compliant sidewalk for the missing section.

Recommendation See Recommendation

#### Costing Info (Estimated)

\$1,260



**Code Reference** ADA 206, 302,CA 11B-302,CA 11B-206

### Progress

---

<b>Record Number</b>	462068	<b>Resolution</b>	None
<b>Progress</b>	Not_Started	<b>Priority</b>	Three
<b>Actual Date</b>		<b>Projected Date</b>	06/30/2021
<b>Actual Cost</b>	\$0.00	<b>Contractor</b>	
<b>Comments</b>	No Comments	<b>New Value</b>	0
<b>Assignment</b>	None		
<b>Designated Staff</b>			

## Quinn Street - Wiley Burke Avenue to Old River School Road

### Sidewalks - Exterior : Sidewalks

---

#### North Side

#### Sidewalk East of Pomeroy Road @ 33.953197806540, -118.142226487398

Sidewalks : Missing Sidewalk

#### Finding

Section of sidewalk is missing and consists of dirt, grass or gravel.

**On-Site Finding** 292.00 feet

#### Recommendation

Provide a compliant sidewalk for the missing section.

Recommendation See Recommendation

#### Costing Info (Estimated)

\$1,260



**Code Reference** ADA 206, 302,CA 11B-302,CA 11B-206

### Progress

---

<b>Record Number</b>	462067	<b>Resolution</b>	None
<b>Progress</b>	Not_Started	<b>Priority</b>	Three
<b>Actual Date</b>		<b>Projected Date</b>	06/30/2021
<b>Actual Cost</b>	\$0.00	<b>Contractor</b>	
<b>Comments</b>	No Comments	<b>New Value</b>	0
<b>Assignment</b>	None		
<b>Designated Staff</b>			

## Quinn Street - Wiley Burke Avenue to Old River School Road

### Sidewalks - Exterior : Sidewalks , Hazards & Gratings

---

#### North Side

#### Tree East of Old River School Road @ 33.953607182828, -118.142950683832

Sidewalks , Hazards & Gratings : Protruding Object Height

#### Finding

The leading edge of the protruding object is more than 4 inches from the edge of sidewalk.

**On-Site Finding** 40.00 inches

#### Recommendation

Install side extensions, modify, relocate, or lower the protruding object so that the leading edge protrudes less than 4 inches from the edge of sidewalk.

Recommendation Up to 4.00 inches

#### Costing Info (Estimated)

Install wing walls or relocate object \$640



**Code Reference** ADA 307.2,CA 11B-307.2

#### Progress

---

<b>Record Number</b>	462070	<b>Resolution</b>	None
<b>Progress</b>	Not_Started	<b>Priority</b>	Three
<b>Actual Date</b>		<b>Projected Date</b>	06/30/2021
<b>Actual Cost</b>	\$0.00	<b>Contractor</b>	
<b>Comments</b>	No Comments		
<b>Assignment</b>	None	<b>New Value</b>	0
<b>Designated Staff</b>			

**Quinn Street - Wiley Burke Avenue to Old River School Road**

**Sidewalks - Exterior : Sidewalks , Surface**

---

**South Side**

**Sidewalk West of Wiley Burke Avenue @ 33.952442457621, -118.141134828329**

Sidewalks , Surface : Cross Slope

**Finding**

Sidewalk cross slope is not compliant.

**On-Site Finding** 4.80 percent for 44.00 feet

**Recommendation**

Repave the sidewalk surface with the recommended cross slope.

Recommendation Up to 2.08 percent

**Costing Info (Estimated)**

Repave surface \$1,092



**Code Reference** ADA 206, 302,CA 11B-403.3

**Progress**

---

<b>Record Number</b>	462074	<b>Resolution</b>	None
<b>Progress</b>	Not_Started	<b>Priority</b>	Three
<b>Actual Date</b>		<b>Projected Date</b>	06/30/2021
<b>Actual Cost</b>	\$0.00	<b>Contractor</b>	
<b>Comments</b>	No Comments	<b>New Value</b>	0
<b>Assignment</b>	None		
<b>Designated Staff</b>			

**Quinn Street - Wiley Burke Avenue to Old River School Road**

**Sidewalks - Exterior : Sidewalks**

---

**South Side**

**Sidewalk West of Wiley Burke Avenue @ 33.952506979588, -118.141266256571**

Sidewalks : Missing Sidewalk

**Finding**

Section of sidewalk is missing and consists of dirt, grass or gravel.

**On-Site Finding** 910.00 feet

**Recommendation**

Provide a compliant sidewalk for the missing section.

Recommendation See Recommendation

**Costing Info (Estimated)**

\$1,260



**Code Reference** ADA 206, 302,CA 11B-302,CA 11B-206

**Progress**

---

<b>Record Number</b>	462075	<b>Resolution</b>	None
<b>Progress</b>	Not_Started	<b>Priority</b>	Three
<b>Actual Date</b>		<b>Projected Date</b>	06/30/2021
<b>Actual Cost</b>	\$0.00	<b>Contractor</b>	
<b>Comments</b>	No Comments	<b>New Value</b>	0
<b>Assignment</b>	None		
<b>Designated Staff</b>			



**Quinn Street - Wiley Burke Avenue to Old River School Road**



**Quinn Street - Wiley Burke Avenue to Old River School Road**

**Wiley Burke Avenue to Old River School Road  
Downey, CA 90242**

Date of Inspection  
7/3/2017

**\*Estimated Facility Total: \$23,230**

\*Estimated facility total is for estimating purposes only and does not represent total construction, repair totals or design fees.

Prepared By

**Disability Access Consultants**

(800) 743-7067

Prepared Using

