

# Accessibility Survey

---



## City of Downey Rosecrans Avenue & Century Boulevard

Rosecrans Avenue & Century Boulevard  
Downey, CA 90242

Date of Inspection  
4/21/2017

Prepared By

**Disability Access Consultants**

(800) 743-7067

## Rosecrans Avenue & Century Boulevard

### Curb Ramps - Exterior : Curb Ramp

#### Northeast Corner @ 33.903891394792, -118.145206421614

Curb Ramp : No Detectable Warnings

#### Finding

The curb ramp does not provide a detectable warning surface which includes truncated domes.

**On-Site Finding** Not Found

#### Recommendation

Provide compliant detectable warnings to surface.

Recommendation See Recommendation

#### Costing Info (Estimated)

Provide detectable warning to surface \$248



**Code Reference** CA 11B-406.5.12

#### Progress

<b>Record Number</b>	409521	<b>Resolution</b>	None
<b>Progress</b>	Not_Started	<b>Priority</b>	Seven
<b>Actual Date</b>		<b>Projected Date</b>	06/30/2032
<b>Actual Cost</b>	\$0.00	<b>Contractor</b>	
<b>Comments</b>	No Comments	<b>New Value</b>	0
<b>Assignment</b>	None		
<b>Designated Staff</b>			

## Rosecrans Avenue & Century Boulevard

### Curb Ramps - Exterior : Curb Ramp

#### Northeast Corner @ 33.903891394792, -118.145206421614

Curb Ramp : Curb Ramp Slope

#### Finding

The running slope is greater than allowed.

**On-Site Finding** 10.30 percent

#### Recommendation

Provide a compliant curb ramp.

Recommendation Up to 8.33 percent

#### Costing Info (Estimated)

Install curb ramp \$1,300



**Code Reference** ADA 406, 406.1, 405.2, CA 11B-406

#### Progress

<b>Record Number</b>	409522	<b>Resolution</b>	None
<b>Progress</b>	Not_Started	<b>Priority</b>	Seven
<b>Actual Date</b>		<b>Projected Date</b>	06/30/2032
<b>Actual Cost</b>	\$0.00	<b>Contractor</b>	
<b>Comments</b>	No Comments		
<b>Assignment</b>	None	<b>New Value</b>	0
<b>Designated Staff</b>			

## Rosecrans Avenue & Century Boulevard

### Curb Ramps - Exterior : Curb Ramp , Landings And Transitions

---

#### Northeast Corner @ 33.903891394792, -118.145206421614

##### Bottom Landing

Curb Ramp , Landings And Transitions : Bottom Landing Change in Level due to Overlayment

##### Finding

The overlayment causes a noncompliant change in level.

**On-Site Finding** 0.62 inches

##### Recommendation

Ensure the change in elevation is within the recommended height.

Recommendation Up to 0.50 inches

##### Costing Info (Estimated)

Provide smooth surface \$150



**Code Reference** ADA 303.2, 303.3,CA 11B-303.3,CA 11B-303.2

### Progress

---

<b>Record Number</b>	409523	<b>Resolution</b>	None
<b>Progress</b>	Not_Started	<b>Priority</b>	Seven
<b>Actual Date</b>		<b>Projected Date</b>	06/30/2032
<b>Actual Cost</b>	\$0.00	<b>Contractor</b>	
<b>Comments</b>	No Comments	<b>New Value</b>	0
<b>Assignment</b>	None		
<b>Designated Staff</b>			

## Rosecrans Avenue & Century Boulevard

### Curb Ramps - Exterior : Curb Ramp

**Southeast Corner @ 33.903634272367, -118.145211786032**

#### Bottom Landing

Curb Ramp : Bottom Landing Slope

#### Finding

The bottom landing of the curb ramp is on the street, and the slope of the bottom landing is not compliant.

**On-Site Finding** 9.60 percent

#### Recommendation

Ensure the bottom landing slope is compliant and provides a smooth transition.

Recommendation Up to 5.00 percent

#### Costing Info (Estimated)

Repave landing \$1,260



**Code Reference** ADA 406, 406.2, CA 11B-406.5.8

#### Progress

<b>Record Number</b>	409524	<b>Resolution</b>	None
<b>Progress</b>	Not_Started	<b>Priority</b>	Seven
<b>Actual Date</b>		<b>Projected Date</b>	06/30/2032
<b>Actual Cost</b>	\$0.00	<b>Contractor</b>	
<b>Comments</b>	No Comments		
<b>Assignment</b>	None	<b>New Value</b>	0
<b>Designated Staff</b>			

## Rosecrans Avenue & Century Boulevard

### Curb Ramps - Exterior : Curb Ramp , Landings and Transitions

---

#### **Southeast Corner @ 33.903634272367, -118.145211786032**

##### Top Landing

Curb Ramp , Landings and Transitions : Top Landing Clear Length - Landings

##### Finding

There is not enough top landing clear length.

**On-Site Finding** 46.00 inches

##### Recommendation

Provide a level top landing with enough clear length.

Recommendation At least 48.00 inches

##### Costing Info (Estimated)

Provide compliant landing \$240



**Code Reference** ADA 406, 406.4, CA 11B-406.5.3

##### Progress

---

<b>Record Number</b>	409525	<b>Resolution</b>	None
<b>Progress</b>	Not_Started	<b>Priority</b>	Seven
<b>Actual Date</b>		<b>Projected Date</b>	06/30/2032
<b>Actual Cost</b>	\$0.00	<b>Contractor</b>	
<b>Comments</b>	No Comments		
<b>Assignment</b>	None	<b>New Value</b>	0
<b>Designated Staff</b>			

## Rosecrans Avenue & Century Boulevard

### Curb Ramps - Exterior : Curb Ramp

**Southwest Corner @ 33.903627593852, -118.145453184843**

#### Bottom Landing

Curb Ramp : Bottom Landing Slope

#### Finding

The bottom landing of the curb ramp is on the street, and the slope of the bottom landing is not compliant.

**On-Site Finding** 7.20 percent

#### Recommendation

Ensure the bottom landing slope is compliant and provides a smooth transition.

Recommendation Up to 5.00 percent

#### Costing Info (Estimated)

Repave landing \$1,260



**Code Reference** ADA 406, 406.2, CA 11B-406.5.8

#### Progress

<b>Record Number</b>	409579	<b>Resolution</b>	None
<b>Progress</b>	Not_Started	<b>Priority</b>	Seven
<b>Actual Date</b>		<b>Projected Date</b>	06/30/2032
<b>Actual Cost</b>	\$0.00	<b>Contractor</b>	
<b>Comments</b>	No Comments		
<b>Assignment</b>	None	<b>New Value</b>	0
<b>Designated Staff</b>			

## Rosecrans Avenue & Century Boulevard

### Reach Ranges - Exterior : Reach Range , Clear Floor Space Length

---

#### Northeast Corner To East Crossing Pedestrian Control - Other

Reach Range , Clear Floor Space Length : Clear Floor Space Length

#### Finding

The clear floor space length is not compliant.

**On-Site Finding** 24.00 inches

#### Recommendation

Provide compliant clear floor space.

Recommendation At least 48.00 inches

#### Costing Info (Estimated)

Redesign space \$2,200



**Code Reference** ADA 304, 305.3, CA 11B-305, CA 11B-309.2

#### Progress

---

<b>Record Number</b>	409575	<b>Resolution</b>	None
<b>Progress</b>	Not_Started	<b>Priority</b>	Seven
<b>Actual Date</b>		<b>Projected Date</b>	06/30/2032
<b>Actual Cost</b>	\$0.00	<b>Contractor</b>	
<b>Comments</b>	No Comments		
<b>Assignment</b>	None	<b>New Value</b>	0
<b>Designated Staff</b>			



## Rosecrans Avenue & Century Boulevard

### Reach Ranges - Exterior : Reach Range , Clear Floor Space Slope

---

#### Northeast Corner To East Crossing

#### Pedestrian Control - Other

Reach Range , Clear Floor Space Slope : Clear Floor Space Slope

#### Finding

The clear floor space slope is not compliant.

**On-Site Finding** 4.40 percent

#### Recommendation

Provide compliant clear floor space.

Recommendation Up to 2.08 percent

#### Costing Info (Estimated)

Redesign space \$2,200



**Code Reference** ADA 304,CA 11B-305.2

#### Progress

---

<b>Record Number</b>	409576	<b>Resolution</b>	None
<b>Progress</b>	Not_Started	<b>Priority</b>	Seven
<b>Actual Date</b>		<b>Projected Date</b>	06/30/2032
<b>Actual Cost</b>	\$0.00	<b>Contractor</b>	
<b>Comments</b>	No Comments	<b>New Value</b>	0
<b>Assignment</b>	None		
<b>Designated Staff</b>			

## Rosecrans Avenue & Century Boulevard

### Reach Ranges - Exterior : Reach Range , Element

---

#### Northeast Corner To East Crossing Pedestrian Control - Other

Reach Range , Element : Element on Accessible Route

#### Finding

The element is not located on the accessible route.

**On-Site Finding** None

#### Recommendation

The element must be located on the accessible route.

Recommendation See Recommendation

#### Costing Info (Estimated)

\$1,260



**Code Reference** ADA 206, 304

### Progress

---

<b>Record Number</b>	409577	<b>Resolution</b>	None
<b>Progress</b>	Not_Started	<b>Priority</b>	Seven
<b>Actual Date</b>		<b>Projected Date</b>	06/30/2032
<b>Actual Cost</b>	\$0.00	<b>Contractor</b>	
<b>Comments</b>	No Comments		
<b>Assignment</b>	None	<b>New Value</b>	0
<b>Designated Staff</b>			

## Rosecrans Avenue & Century Boulevard

### Reach Ranges - Exterior : Reach Range , Element Highest Point of Operation

---

#### Northeast Corner To East Crossing Pedestrian Control - Other

Reach Range , Element Highest Point of Operation : Element Highest Point of Operation

#### Finding

The highest point of operation for the element is not compliant.

**On-Site Finding** 53.50 inches

#### Recommendation

Make sure that the highest point of operation is within the recommended value.

Recommendation Up to 44.00 inches

#### Costing Info (Estimated)

Readjust element height \$50



**Code Reference** ADA 309, 304, 308, 902.4.2, CA 11B-308, CA 11B-902.4.2

#### Progress

---

<b>Record Number</b>	409578	<b>Resolution</b>	None
<b>Progress</b>	Not_Started	<b>Priority</b>	Seven
<b>Actual Date</b>		<b>Projected Date</b>	06/30/2032
<b>Actual Cost</b>	\$0.00	<b>Contractor</b>	
<b>Comments</b>	No Comments		
<b>Assignment</b>	None	<b>New Value</b>	0
<b>Designated Staff</b>			

## Rosecrans Avenue & Century Boulevard

### Intersections - Exterior : Intersections , Walking Surface

---

#### Intersection

**East Crossing @ 33.903771181806, -118.145203739405**

Intersections , Walking Surface : Crosswalk - Pavement Stripes

#### Finding

Crosswalk pavement is not marked with stripes between 6" and 24" wide.

**On-Site Finding** Not Compliant

#### Recommendation

Re-stripe the crosswalk pavement with stripes between 6" minimum and 24" maximum.

Recommendation See Recommendation

#### Costing Info (Estimated)

\$1,500



#### Code Reference

#### Progress

---

<b>Record Number</b>	409526	<b>Resolution</b>	None
<b>Progress</b>	Not_Started	<b>Priority</b>	Seven
<b>Actual Date</b>		<b>Projected Date</b>	06/30/2032
<b>Actual Cost</b>	\$0.00	<b>Contractor</b>	
<b>Comments</b>	No Comments		
<b>Assignment</b>	None	<b>New Value</b>	0
<b>Designated Staff</b>			

## Rosecrans Avenue & Century Boulevard

### Intersections - Exterior : Intersections , Walking Surface

---

#### Intersection

**East Crossing @ 33.903771181806, -118.145203739405**

Intersections , Walking Surface : Crosswalk - Detectable Warnings

#### Finding

There are no detectable warnings provided for the crosswalk.

**On-Site Finding** Not Found

#### Recommendation

Provide compliant detectable warnings for the crosswalk.

Recommendation See Recommendation

#### Costing Info (Estimated)

\$240



#### Code Reference

#### Progress

---

<b>Record Number</b>	409527	<b>Resolution</b>	None
<b>Progress</b>	Not_Started	<b>Priority</b>	Seven
<b>Actual Date</b>		<b>Projected Date</b>	06/30/2032
<b>Actual Cost</b>	\$0.00	<b>Contractor</b>	
<b>Comments</b>	No Comments		
<b>Assignment</b>	None	<b>New Value</b>	0
<b>Designated Staff</b>			

## Rosecrans Avenue & Century Boulevard

### Intersections - Exterior : Intersections , Pedestrian Signal Controls

---

#### Intersection

#### Northeast Corner To East Crossing @ 33.903886942462, -118.145231902599

Intersections , Pedestrian Signal Controls : Push Button Height

#### Finding

Push button height is not compliant.

**On-Site Finding** 53.50 inches

#### Recommendation

Provide a compliant push button.

Recommendation 15.00 - 48.00 inches

#### Costing Info (Estimated)

\$900



#### Code Reference

ADA 308, 308.3, CA MUTCD 4E.09, CA MUTCD 4E.08

#### Progress

---

<b>Record Number</b>	409563	<b>Resolution</b>	None
<b>Progress</b>	Not_Started	<b>Priority</b>	Seven
<b>Actual Date</b>		<b>Projected Date</b>	06/30/2032
<b>Actual Cost</b>	\$0.00	<b>Contractor</b>	
<b>Comments</b>	No Comments		
<b>Assignment</b>	None	<b>New Value</b>	0
<b>Designated Staff</b>			

## Rosecrans Avenue & Century Boulevard

### Intersections - Exterior : Intersections , Pedestrian Signal Controls

---

#### Intersection

#### Northeast Corner To East Crossing @ 33.903886942462, -118.145231902599

Intersections , Pedestrian Signal Controls : Push Button - Clear Ground Space Length

#### Finding

There is not enough clear ground space at the push button.

**On-Site Finding** 24.00 inches

#### Recommendation

Provide compliant clear ground space at the push button.

Recommendation At least 48.00 inches

#### Costing Info (Estimated)

Unassigned



**Code Reference** CA MUTCD 4E.08

#### Progress

---

<b>Record Number</b>	409564	<b>Resolution</b>	None
<b>Progress</b>	Not_Started	<b>Priority</b>	Seven
<b>Actual Date</b>		<b>Projected Date</b>	06/30/2032
<b>Actual Cost</b>	\$0.00	<b>Contractor</b>	
<b>Comments</b>	No Comments	<b>New Value</b>	0
<b>Assignment</b>	None		
<b>Designated Staff</b>			

## Rosecrans Avenue & Century Boulevard

### Intersections - Exterior : Intersections , Pedestrian Signal Controls

---

#### Intersection

#### Northeast Corner To East Crossing @ 33.903886942462, -118.145231902599

Intersections , Pedestrian Signal Controls : Push Button - Clear  
Ground Space Slope

#### Finding

The clear ground space is not level.

**On-Site Finding** 3.80 percent

#### Recommendation

Provide compliant level clear ground space at the control.

Recommendation Up to 2.08 percent

#### Costing Info (Estimated)

\$1,260



**Code Reference** CA 11B-305.2, CA MUTCD 4E.08

#### Progress

---

<b>Record Number</b>	409565	<b>Resolution</b>	None
<b>Progress</b>	Not_Started	<b>Priority</b>	Seven
<b>Actual Date</b>		<b>Projected Date</b>	06/30/2032
<b>Actual Cost</b>	\$0.00	<b>Contractor</b>	
<b>Comments</b>	No Comments		
<b>Assignment</b>	None	<b>New Value</b>	0
<b>Designated Staff</b>			



## Rosecrans Avenue & Century Boulevard

### Intersections - Exterior : Intersections , Pedestrian Signal Signage

---

#### Intersection

**Northeast Corner To East Crossing @ 33.903886942462, -118.145231902599**

Intersections , Pedestrian Signal Signage : Tactile Arrow

#### Finding

Tactile arrow is either not raised enough or does not contrast with background.

**On-Site Finding** Not Compliant

#### Recommendation

Make sure that the tactile arrow is raised at least 1/32 inch and contrasts with background.

Recommendation See Recommendation

#### Costing Info (Estimated)

\$900



#### Code Reference

CA MUTCD,CA MUTCD 4E.08

#### Progress

---

<b>Record Number</b>	409566	<b>Resolution</b>	None
<b>Progress</b>	Not_Started	<b>Priority</b>	Seven
<b>Actual Date</b>		<b>Projected Date</b>	06/30/2032
<b>Actual Cost</b>	\$0.00	<b>Contractor</b>	
<b>Comments</b>	No Comments	<b>New Value</b>	0
<b>Assignment</b>	None		
<b>Designated Staff</b>			

## Rosecrans Avenue & Century Boulevard

### Intersections - Exterior : Intersections , Pedestrian Signal Signage

---

#### Intersection

#### Northeast Corner To East Crossing @ 33.903886942462, -118.145231902599

Intersections , Pedestrian Signal Signage : Universal Tactile

#### Finding

Either universal tactile or universal symbol is not provided at the signal.

**On-Site Finding** Not Found

#### Recommendation

Universal tactile and universal symbol must be provided at the signal (3 braille dots forming an equilateral triangle).

Recommendation See Recommendation

#### Costing Info (Estimated)

\$900



**Code Reference** CA MUTCD,CA MUTCD 4E.08

#### Progress

---

<b>Record Number</b>	409567	<b>Resolution</b>	None
<b>Progress</b>	Not_Started	<b>Priority</b>	Seven
<b>Actual Date</b>		<b>Projected Date</b>	06/30/2032
<b>Actual Cost</b>	\$0.00	<b>Contractor</b>	
<b>Comments</b>	No Comments		
<b>Assignment</b>	None	<b>New Value</b>	0
<b>Designated Staff</b>			

## Rosecrans Avenue & Century Boulevard

### Intersections - Exterior : Intersections , Pedestrian Signal Signage

---

#### Intersection

**Northeast Corner To East Crossing @ 33.903886942462, -118.145231902599**

Intersections , Pedestrian Signal Signage : Street Name Information

#### Finding

There is no street name information related signage at the signal.

**On-Site Finding** Not Found

#### Recommendation

Provide compliant signage that includes street name.

Recommendation See Recommendation

#### Costing Info (Estimated)

\$158



#### Code Reference

CA MUTCD,CA MUTCD 4E.08

#### Progress

---

<b>Record Number</b>	409568	<b>Resolution</b>	None
<b>Progress</b>	Not_Started	<b>Priority</b>	Seven
<b>Actual Date</b>		<b>Projected Date</b>	06/30/2032
<b>Actual Cost</b>	\$0.00	<b>Contractor</b>	
<b>Comments</b>	No Comments	<b>New Value</b>	0
<b>Assignment</b>	None		
<b>Designated Staff</b>			

## Rosecrans Avenue & Century Boulevard

### Intersections - Exterior : Intersections , Pedestrian Signal Signage

---

#### Intersection

#### Northeast Corner To East Crossing @ 33.903886942462, -118.145231902599

Intersections , Pedestrian Signal Signage : No Color Coded Bands

#### Finding

There are no color coded bands provided at the signal.

**On-Site Finding** Not Found

#### Recommendation

Provide 2" wide yellow band and 1" wide dark border bands above and below the yellow band.

Recommendation See Recommendation

#### Costing Info (Estimated)

\$158



**Code Reference** CA 11B-703.7.2.7,CA MUTCD 4E.08

#### Progress

---

<b>Record Number</b>	409569	<b>Resolution</b>	None
<b>Progress</b>	Not_Started	<b>Priority</b>	Seven
<b>Actual Date</b>		<b>Projected Date</b>	06/30/2032
<b>Actual Cost</b>	\$0.00	<b>Contractor</b>	
<b>Comments</b>	No Comments		
<b>Assignment</b>	None	<b>New Value</b>	0
<b>Designated Staff</b>			

## Rosecrans Avenue & Century Boulevard

### Intersections - Exterior : Intersections , Pedestrian Signal Signage

---

#### Intersection

**Northeast Corner To East Crossing @ 33.903886942462, -118.145231902599**

Intersections , Pedestrian Signal Signage : Crosswalk Map

#### Finding

There is no crosswalk map provided at the signal.

**On-Site Finding** Not Found

#### Recommendation

Provide a crosswalk map.

Recommendation See Recommendation

#### Costing Info (Estimated)

\$158



**Code Reference** CA MUTCD 4E.08

#### Progress

---

<b>Record Number</b>	409570	<b>Resolution</b>	None
<b>Progress</b>	Not_Started	<b>Priority</b>	Seven
<b>Actual Date</b>		<b>Projected Date</b>	06/30/2032
<b>Actual Cost</b>	\$0.00	<b>Contractor</b>	
<b>Comments</b>	No Comments	<b>New Value</b>	0
<b>Assignment</b>	None		
<b>Designated Staff</b>			

## Rosecrans Avenue & Century Boulevard

### Intersections - Exterior : Intersections , Pedestrian Signal Indicator

---

#### Intersection

#### Northeast Corner To East Crossing @ 33.903886942462, -118.145231902599

Intersections , Pedestrian Signal Indicator : Locator Tone

#### Finding

No locator tone provided for the pedestrian signal indicator.

**On-Site Finding** Not Found

#### Recommendation

Provide locator tone for the indicator.

Recommendation See Recommendation

#### Costing Info (Estimated)

\$900



#### Code Reference

CA MUTCD,CA MUTCD 4E.08

#### Progress

---

<b>Record Number</b>	409571	<b>Resolution</b>	None
<b>Progress</b>	Not_Started	<b>Priority</b>	Seven
<b>Actual Date</b>		<b>Projected Date</b>	06/30/2032
<b>Actual Cost</b>	\$0.00	<b>Contractor</b>	
<b>Comments</b>	No Comments	<b>New Value</b>	0
<b>Assignment</b>	None		
<b>Designated Staff</b>			

## Rosecrans Avenue & Century Boulevard

### Intersections - Exterior : Intersections , Pedestrian Signal Indicator

---

#### Intersection

**Northeast Corner To East Crossing @ 33.903886942462, -118.145231902599**

Intersections , Pedestrian Signal Indicator : Walk Interval Tone

#### Finding

No walk interval tone provided for the pedestrian signal indicator.

**On-Site Finding** Not Found

#### Recommendation

Provide compliant walk interval tone.

Recommendation See Recommendation

#### Costing Info (Estimated)

\$150



#### Code Reference

CA MUTCD,CA MUTCD 4E.08

#### Progress

---

<b>Record Number</b>	409572	<b>Resolution</b>	None
<b>Progress</b>	Not_Started	<b>Priority</b>	Seven
<b>Actual Date</b>		<b>Projected Date</b>	06/30/2032
<b>Actual Cost</b>	\$0.00	<b>Contractor</b>	
<b>Comments</b>	No Comments	<b>New Value</b>	0
<b>Assignment</b>	None		
<b>Designated Staff</b>			

## Rosecrans Avenue & Century Boulevard

### Intersections - Exterior : Intersections , Pedestrian Signal Indicator

---

#### Intersection

#### Northeast Corner To East Crossing @ 33.903886942462, -118.145231902599

Intersections , Pedestrian Signal Indicator : Vibro-tactile Indicator

#### Finding

There is no vibro-tactile indication at the signal.

**On-Site Finding** Not Found

#### Recommendation

Provide compliant vibro-tactile indicator at the signal.

Recommendation See Recommendation

#### Costing Info (Estimated)

\$900



#### Code Reference

CA MUTCD,CA MUTCD 4E.08

#### Progress

---

<b>Record Number</b>	409573	<b>Resolution</b>	None
<b>Progress</b>	Not_Started	<b>Priority</b>	Seven
<b>Actual Date</b>		<b>Projected Date</b>	06/30/2032
<b>Actual Cost</b>	\$0.00	<b>Contractor</b>	
<b>Comments</b>	No Comments		
<b>Assignment</b>	None	<b>New Value</b>	0
<b>Designated Staff</b>			



**Rosecrans Avenue & Century Boulevard**

**Intersections - Exterior : Intersections , Pedestrian Signal Indicator**

**Intersection**

**Northeast Corner To East Crossing @ 33.903886942462, -118.145231902599**

Intersections , Pedestrian Signal Indicator : Speech Walk Message

**Finding**

Speech walk message is not provided at the signal.

**On-Site Finding** Not Found

**Recommendation**

Provide compliant speech walk message for the signal.

Recommendation See Recommendation

**Costing Info (Estimated)**

\$900



**Code Reference** CA MUTCD,CA MUTCD 4E.08

**Progress**

<b>Record Number</b>	409574	<b>Resolution</b>	None
<b>Progress</b>	Not_Started	<b>Priority</b>	Seven
<b>Actual Date</b>		<b>Projected Date</b>	06/30/2032
<b>Actual Cost</b>	\$0.00	<b>Contractor</b>	
<b>Comments</b>	No Comments	<b>New Value</b>	0
<b>Assignment</b>	None		
<b>Designated Staff</b>			

## Rosecrans Avenue & Century Boulevard

### Intersections - Exterior : Intersections , Pedestrian Signal Controls

---

#### Intersection

#### Southeast Corner To East Crossing @ 33.903655420994, -118.145178258419

Intersections , Pedestrian Signal Controls : Push Button - Distance from Crosswalk

#### Finding

Push button distance from crosswalk is not compliant.

**On-Site Finding** 165.00 inches

#### Recommendation

Provide a compliant push button.

Recommendation Up to 60.00 inches

#### Costing Info (Estimated)

\$900



**Code Reference** CA MUTCD 4E.08

#### Progress

---

<b>Record Number</b>	409529	<b>Resolution</b>	None
<b>Progress</b>	Not_Started	<b>Priority</b>	Seven
<b>Actual Date</b>		<b>Projected Date</b>	06/30/2032
<b>Actual Cost</b>	\$0.00	<b>Contractor</b>	
<b>Comments</b>	No Comments		
<b>Assignment</b>	None	<b>New Value</b>	0
<b>Designated Staff</b>			

## Rosecrans Avenue & Century Boulevard

### Intersections - Exterior : Intersections , Pedestrian Signal Controls

---

#### Intersection

#### Southeast Corner To East Crossing @ 33.903655420994, -118.145178258419

Intersections , Pedestrian Signal Controls : Push Button Diameter

#### Finding

Push button diameter is not compliant.

**On-Site Finding** 0.37 inches

#### Recommendation

Provide a compliant push button.

Recommendation At least 2.00 inches

#### Costing Info (Estimated)

\$900



**Code Reference** CA MUTCD 4E.08

#### Progress

---

<b>Record Number</b>	409530	<b>Resolution</b>	None
<b>Progress</b>	Not_Started	<b>Priority</b>	Seven
<b>Actual Date</b>		<b>Projected Date</b>	06/30/2032
<b>Actual Cost</b>	\$0.00	<b>Contractor</b>	
<b>Comments</b>	No Comments		
<b>Assignment</b>	None	<b>New Value</b>	0
<b>Designated Staff</b>			

## Rosecrans Avenue & Century Boulevard

### Intersections - Exterior : Intersections , Pedestrian Signal Signage

---

#### Intersection

#### Southeast Corner To East Crossing @ 33.903655420994, -118.145178258419

Intersections , Pedestrian Signal Signage : Tactile Arrow

#### Finding

Tactile arrow is either not raised enough or does not contrast with background.

**On-Site Finding** Not Compliant

#### Recommendation

Make sure that the tactile arrow is raised at least 1/32 inch and contrasts with background.

Recommendation See Recommendation

#### Costing Info (Estimated)

\$900



#### Code Reference

CA MUTCD,CA MUTCD 4E.08

#### Progress

---

<b>Record Number</b>	409531	<b>Resolution</b>	None
<b>Progress</b>	Not_Started	<b>Priority</b>	Seven
<b>Actual Date</b>		<b>Projected Date</b>	06/30/2032
<b>Actual Cost</b>	\$0.00	<b>Contractor</b>	
<b>Comments</b>	No Comments		
<b>Assignment</b>	None	<b>New Value</b>	0
<b>Designated Staff</b>			

## Rosecrans Avenue & Century Boulevard

### Intersections - Exterior : Intersections , Pedestrian Signal Signage

---

#### Intersection

#### Southeast Corner To East Crossing @ 33.903655420994, -118.145178258419

Intersections , Pedestrian Signal Signage : Universal Tactile

#### Finding

Either universal tactile or universal symbol is not provided at the signal.

**On-Site Finding** Not Found

#### Recommendation

Universal tactile and universal symbol must be provided at the signal (3 braille dots forming an equilateral triangle).

Recommendation See Recommendation

#### Costing Info (Estimated)

\$900



**Code Reference** CA MUTCD,CA MUTCD 4E.08

#### Progress

---

<b>Record Number</b>	409532	<b>Resolution</b>	None
<b>Progress</b>	Not_Started	<b>Priority</b>	Seven
<b>Actual Date</b>		<b>Projected Date</b>	06/30/2032
<b>Actual Cost</b>	\$0.00	<b>Contractor</b>	
<b>Comments</b>	No Comments		
<b>Assignment</b>	None	<b>New Value</b>	0
<b>Designated Staff</b>			

## Rosecrans Avenue & Century Boulevard

### Intersections - Exterior : Intersections , Pedestrian Signal Signage

---

#### Intersection

#### Southeast Corner To East Crossing @ 33.903655420994, -118.145178258419

Intersections , Pedestrian Signal Signage : Street Name Information

#### Finding

There is no street name information related signage at the signal.

**On-Site Finding** Not Found

#### Recommendation

Provide compliant signage that includes street name.

Recommendation See Recommendation

#### Costing Info (Estimated)

\$158



#### Code Reference

CA MUTCD,CA MUTCD 4E.08

#### Progress

---

<b>Record Number</b>	409533	<b>Resolution</b>	None
<b>Progress</b>	Not_Started	<b>Priority</b>	Seven
<b>Actual Date</b>		<b>Projected Date</b>	06/30/2032
<b>Actual Cost</b>	\$0.00	<b>Contractor</b>	
<b>Comments</b>	No Comments		
<b>Assignment</b>	None	<b>New Value</b>	0
<b>Designated Staff</b>			

## Rosecrans Avenue & Century Boulevard

### Intersections - Exterior : Intersections , Pedestrian Signal Signage

---

#### Intersection

#### Southeast Corner To East Crossing @ 33.903655420994, -118.145178258419

Intersections , Pedestrian Signal Signage : No Color Coded Bands

#### Finding

There are no color coded bands provided at the signal.

**On-Site Finding** Not Found

#### Recommendation

Provide 2" wide yellow band and 1" wide dark border bands above and below the yellow band.

Recommendation See Recommendation

#### Costing Info (Estimated)

\$158



**Code Reference** CA 11B-703.7.2.7,CA MUTCD 4E.08

#### Progress

---

<b>Record Number</b>	409534	<b>Resolution</b>	None
<b>Progress</b>	Not_Started	<b>Priority</b>	Seven
<b>Actual Date</b>		<b>Projected Date</b>	06/30/2032
<b>Actual Cost</b>	\$0.00	<b>Contractor</b>	
<b>Comments</b>	No Comments		
<b>Assignment</b>	None	<b>New Value</b>	0
<b>Designated Staff</b>			

## Rosecrans Avenue & Century Boulevard

### Intersections - Exterior : Intersections , Pedestrian Signal Signage

---

#### Intersection

#### Southeast Corner To East Crossing @ 33.903655420994, -118.145178258419

Intersections , Pedestrian Signal Signage : Crosswalk Map

#### Finding

There is no crosswalk map provided at the signal.

**On-Site Finding** Not Found

#### Recommendation

Provide a crosswalk map.

Recommendation See Recommendation

#### Costing Info (Estimated)

\$158



**Code Reference** CA MUTCD 4E.08

#### Progress

---

<b>Record Number</b>	409535	<b>Resolution</b>	None
<b>Progress</b>	Not_Started	<b>Priority</b>	Seven
<b>Actual Date</b>		<b>Projected Date</b>	06/30/2032
<b>Actual Cost</b>	\$0.00	<b>Contractor</b>	
<b>Comments</b>	No Comments	<b>New Value</b>	0
<b>Assignment</b>	None		
<b>Designated Staff</b>			



## Rosecrans Avenue & Century Boulevard

### Intersections - Exterior : Intersections , Pedestrian Signal Indicator

---

#### Intersection

**Southeast Corner To East Crossing @ 33.903655420994, -118.145178258419**

Intersections , Pedestrian Signal Indicator : Locator Tone

#### Finding

No locator tone provided for the pedestrian signal indicator.

**On-Site Finding** Not Found

#### Recommendation

Provide locator tone for the indicator.

Recommendation See Recommendation

#### Costing Info (Estimated)

\$900



#### Code Reference

CA MUTCD,CA MUTCD 4E.08

#### Progress

---

<b>Record Number</b>	409536	<b>Resolution</b>	None
<b>Progress</b>	Not_Started	<b>Priority</b>	Seven
<b>Actual Date</b>		<b>Projected Date</b>	06/30/2032
<b>Actual Cost</b>	\$0.00	<b>Contractor</b>	
<b>Comments</b>	No Comments		
<b>Assignment</b>	None	<b>New Value</b>	0
<b>Designated Staff</b>			

## Rosecrans Avenue & Century Boulevard

### Intersections - Exterior : Intersections , Pedestrian Signal Indicator

---

#### Intersection

#### Southeast Corner To East Crossing @ 33.903655420994, -118.145178258419

Intersections , Pedestrian Signal Indicator : Walk Interval Tone

#### Finding

No walk interval tone provided for the pedestrian signal indicator.

**On-Site Finding** Not Found

#### Recommendation

Provide compliant walk interval tone.

Recommendation See Recommendation

#### Costing Info (Estimated)

\$150



#### Code Reference

CA MUTCD,CA MUTCD 4E.08

#### Progress

---

<b>Record Number</b>	409537	<b>Resolution</b>	None
<b>Progress</b>	Not_Started	<b>Priority</b>	Seven
<b>Actual Date</b>		<b>Projected Date</b>	06/30/2032
<b>Actual Cost</b>	\$0.00	<b>Contractor</b>	
<b>Comments</b>	No Comments		
<b>Assignment</b>	None	<b>New Value</b>	0
<b>Designated Staff</b>			

## Rosecrans Avenue & Century Boulevard

### Intersections - Exterior : Intersections , Pedestrian Signal Indicator

---

#### Intersection

**Southeast Corner To East Crossing @ 33.903655420994, -118.145178258419**

Intersections , Pedestrian Signal Indicator : Vibro-tactile Indicator

#### Finding

There is no vibro-tactile indication at the signal.

**On-Site Finding** Not Found

#### Recommendation

Provide compliant vibro-tactile indicator at the signal.

Recommendation See Recommendation

#### Costing Info (Estimated)

\$900



**Code Reference** CA MUTCD,CA MUTCD 4E.08

#### Progress

---

<b>Record Number</b>	409538	<b>Resolution</b>	None
<b>Progress</b>	Not_Started	<b>Priority</b>	Seven
<b>Actual Date</b>		<b>Projected Date</b>	06/30/2032
<b>Actual Cost</b>	\$0.00	<b>Contractor</b>	
<b>Comments</b>	No Comments		
<b>Assignment</b>	None	<b>New Value</b>	0
<b>Designated Staff</b>			

## Rosecrans Avenue & Century Boulevard

### Intersections - Exterior : Intersections , Pedestrian Signal Indicator

---

#### Intersection

#### Southeast Corner To East Crossing @ 33.903655420994, -118.145178258419

Intersections , Pedestrian Signal Indicator : Speech Walk Message

#### Finding

Speech walk message is not provided at the signal.

**On-Site Finding** Not Found

#### Recommendation

Provide compliant speech walk message for the signal.

Recommendation See Recommendation

#### Costing Info (Estimated)

\$900



**Code Reference** CA MUTCD,CA MUTCD 4E.08

#### Progress

---

<b>Record Number</b>	409539	<b>Resolution</b>	None
<b>Progress</b>	Not_Started	<b>Priority</b>	Seven
<b>Actual Date</b>		<b>Projected Date</b>	06/30/2032
<b>Actual Cost</b>	\$0.00	<b>Contractor</b>	
<b>Comments</b>	No Comments		
<b>Assignment</b>	None	<b>New Value</b>	0
<b>Designated Staff</b>			

## Rosecrans Avenue & Century Boulevard

### Intersections - Exterior : Intersections , Pedestrian Signal Controls

---

#### Intersection

#### Southeast Corner To South Crossing @ 33.903615349906, -118.145233243704

Intersections , Pedestrian Signal Controls : Push Button - Distance from Crosswalk

#### Finding

Push button distance from crosswalk is not compliant.

**On-Site Finding** 148.00 inches


#### Recommendation

Provide a compliant push button.

Recommendation Up to 60.00 inches

#### Costing Info (Estimated)

\$900



**Code Reference** CA MUTCD 4E.08

#### Progress

---

<b>Record Number</b>	409540	<b>Resolution</b>	None
<b>Progress</b>	Not_Started	<b>Priority</b>	Seven
<b>Actual Date</b>		<b>Projected Date</b>	06/30/2032
<b>Actual Cost</b>	\$0.00	<b>Contractor</b>	
<b>Comments</b>	No Comments	<b>New Value</b>	0
<b>Assignment</b>	None		
<b>Designated Staff</b>			

## Rosecrans Avenue & Century Boulevard

### Intersections - Exterior : Intersections , Pedestrian Signal Controls

---

#### Intersection

#### Southeast Corner To South Crossing @ 33.903615349906, -118.145233243704

Intersections , Pedestrian Signal Controls : Push Button - Clear Ground Space Length

#### Finding

There is not enough clear ground space at the push button.

**On-Site Finding** 26.50 inches


#### Recommendation

Provide compliant clear ground space at the push button.

Recommendation At least 48.00 inches

#### Costing Info (Estimated)

Unassigned



**Code Reference** CA MUTCD 4E.08

#### Progress

---

<b>Record Number</b>	409541	<b>Resolution</b>	None
<b>Progress</b>	Not_Started	<b>Priority</b>	Seven
<b>Actual Date</b>		<b>Projected Date</b>	06/30/2032
<b>Actual Cost</b>	\$0.00	<b>Contractor</b>	
<b>Comments</b>	No Comments	<b>New Value</b>	0
<b>Assignment</b>	None		
<b>Designated Staff</b>			

## Rosecrans Avenue & Century Boulevard

### Intersections - Exterior : Intersections , Pedestrian Signal Signage

---

#### Intersection

**Southeast Corner To South Crossing @ 33.903615349906, -118.145233243704**

Intersections , Pedestrian Signal Signage : Tactile Arrow

#### Finding

Tactile arrow is either not raised enough or does not contrast with background.

**On-Site Finding** Not Compliant

#### Recommendation

Make sure that the tactile arrow is raised at least 1/32 inch and contrasts with background.

Recommendation See Recommendation

#### Costing Info (Estimated)

\$900



#### Code Reference

CA MUTCD,CA MUTCD 4E.08

#### Progress

---

<b>Record Number</b>	409542	<b>Resolution</b>	None
<b>Progress</b>	Not_Started	<b>Priority</b>	Seven
<b>Actual Date</b>		<b>Projected Date</b>	06/30/2032
<b>Actual Cost</b>	\$0.00	<b>Contractor</b>	
<b>Comments</b>	No Comments		
<b>Assignment</b>	None	<b>New Value</b>	0
<b>Designated Staff</b>			

## Rosecrans Avenue & Century Boulevard

### Intersections - Exterior : Intersections , Pedestrian Signal Signage

---

#### Intersection

**Southeast Corner To South Crossing @ 33.903615349906, -118.145233243704**

Intersections , Pedestrian Signal Signage : Universal Tactile

#### Finding

Either universal tactile or universal symbol is not provided at the signal.

**On-Site Finding** Not Found

#### Recommendation

Universal tactile and universal symbol must be provided at the signal (3 braille dots forming an equilateral triangle).

Recommendation See Recommendation

#### Costing Info (Estimated)

\$900



**Code Reference** CA MUTCD,CA MUTCD 4E.08

#### Progress

---

<b>Record Number</b>	409543	<b>Resolution</b>	None
<b>Progress</b>	Not_Started	<b>Priority</b>	Seven
<b>Actual Date</b>		<b>Projected Date</b>	06/30/2032
<b>Actual Cost</b>	\$0.00	<b>Contractor</b>	
<b>Comments</b>	No Comments		
<b>Assignment</b>	None	<b>New Value</b>	0
<b>Designated Staff</b>			



## Rosecrans Avenue & Century Boulevard

### Intersections - Exterior : Intersections , Pedestrian Signal Signage

---

#### Intersection

**Southeast Corner To South Crossing @ 33.903615349906, -118.145233243704**

Intersections , Pedestrian Signal Signage : Street Name Information

#### Finding

There is no street name information related signage at the signal.

**On-Site Finding** Not Found


#### Recommendation

Provide compliant signage that includes street name.

Recommendation See Recommendation

#### Costing Info (Estimated)

\$158



#### Code Reference

CA MUTCD,CA MUTCD 4E.08

#### Progress

---

<b>Record Number</b>	409544	<b>Resolution</b>	None
<b>Progress</b>	Not_Started	<b>Priority</b>	Seven
<b>Actual Date</b>		<b>Projected Date</b>	06/30/2032
<b>Actual Cost</b>	\$0.00	<b>Contractor</b>	
<b>Comments</b>	No Comments	<b>New Value</b>	0
<b>Assignment</b>	None		
<b>Designated Staff</b>			

## Rosecrans Avenue & Century Boulevard

### Intersections - Exterior : Intersections , Pedestrian Signal Signage

---

#### Intersection

#### Southeast Corner To South Crossing @ 33.903615349906, -118.145233243704

Intersections , Pedestrian Signal Signage : No Color Coded Bands

#### Finding

There are no color coded bands provided at the signal.

**On-Site Finding** Not Found

#### Recommendation

Provide 2" wide yellow band and 1" wide dark border bands above and below the yellow band.

Recommendation See Recommendation

#### Costing Info (Estimated)

\$158



**Code Reference** CA 11B-703.7.2.7,CA MUTCD 4E.08

#### Progress

---

<b>Record Number</b>	409545	<b>Resolution</b>	None
<b>Progress</b>	Not_Started	<b>Priority</b>	Seven
<b>Actual Date</b>		<b>Projected Date</b>	06/30/2032
<b>Actual Cost</b>	\$0.00	<b>Contractor</b>	
<b>Comments</b>	No Comments		
<b>Assignment</b>	None	<b>New Value</b>	0
<b>Designated Staff</b>			

## Rosecrans Avenue & Century Boulevard

### Intersections - Exterior : Intersections , Pedestrian Signal Signage

---

#### Intersection

**Southeast Corner To South Crossing @ 33.903615349906, -118.145233243704**

Intersections , Pedestrian Signal Signage : Crosswalk Map

#### Finding

There is no crosswalk map provided at the signal.

**On-Site Finding** Not Found


#### Recommendation

Provide a crosswalk map.

Recommendation See Recommendation

#### Costing Info (Estimated)

\$158



**Code Reference** CA MUTCD 4E.08

#### Progress

---

<b>Record Number</b>	409546	<b>Resolution</b>	None
<b>Progress</b>	Not_Started	<b>Priority</b>	Seven
<b>Actual Date</b>		<b>Projected Date</b>	06/30/2032
<b>Actual Cost</b>	\$0.00	<b>Contractor</b>	
<b>Comments</b>	No Comments	<b>New Value</b>	0
<b>Assignment</b>	None		
<b>Designated Staff</b>			

## Rosecrans Avenue & Century Boulevard

### Intersections - Exterior : Intersections , Pedestrian Signal Indicator

---

#### Intersection

**Southeast Corner To South Crossing @ 33.903615349906, -118.145233243704**

Intersections , Pedestrian Signal Indicator : Locator Tone

#### Finding

No locator tone provided for the pedestrian signal indicator.

**On-Site Finding** Not Found


#### Recommendation

Provide locator tone for the indicator.

Recommendation See Recommendation

#### Costing Info (Estimated)

\$900



#### Code Reference

CA MUTCD,CA MUTCD 4E.08

#### Progress

---

<b>Record Number</b>	409547	<b>Resolution</b>	None
<b>Progress</b>	Not_Started	<b>Priority</b>	Seven
<b>Actual Date</b>		<b>Projected Date</b>	06/30/2032
<b>Actual Cost</b>	\$0.00	<b>Contractor</b>	
<b>Comments</b>	No Comments	<b>New Value</b>	0
<b>Assignment</b>	None		
<b>Designated Staff</b>			

## Rosecrans Avenue & Century Boulevard

### Intersections - Exterior : Intersections , Pedestrian Signal Indicator

---

#### Intersection

**Southeast Corner To South Crossing @ 33.903615349906, -118.145233243704**

Intersections , Pedestrian Signal Indicator : Walk Interval Tone

#### Finding

No walk interval tone provided for the pedestrian signal indicator.

**On-Site Finding** Not Found

#### Recommendation

Provide compliant walk interval tone.

Recommendation See Recommendation

#### Costing Info (Estimated)

\$150



#### Code Reference

CA MUTCD,CA MUTCD 4E.08

#### Progress

---

<b>Record Number</b>	409548	<b>Resolution</b>	None
<b>Progress</b>	Not_Started	<b>Priority</b>	Seven
<b>Actual Date</b>		<b>Projected Date</b>	06/30/2032
<b>Actual Cost</b>	\$0.00	<b>Contractor</b>	
<b>Comments</b>	No Comments		
<b>Assignment</b>	None	<b>New Value</b>	0
<b>Designated Staff</b>			

## Rosecrans Avenue & Century Boulevard

### Intersections - Exterior : Intersections , Pedestrian Signal Indicator

---

#### Intersection

**Southeast Corner To South Crossing @ 33.903615349906, -118.145233243704**

Intersections , Pedestrian Signal Indicator : Vibro-tactile Indicator

#### Finding

There is no vibro-tactile indication at the signal.

**On-Site Finding** Not Found

#### Recommendation

Provide compliant vibro-tactile indicator at the signal.

Recommendation See Recommendation

#### Costing Info (Estimated)

\$900



#### Code Reference

CA MUTCD,CA MUTCD 4E.08

#### Progress

---

<b>Record Number</b>	409549	<b>Resolution</b>	None
<b>Progress</b>	Not_Started	<b>Priority</b>	Seven
<b>Actual Date</b>		<b>Projected Date</b>	06/30/2032
<b>Actual Cost</b>	\$0.00	<b>Contractor</b>	
<b>Comments</b>	No Comments		
<b>Assignment</b>	None	<b>New Value</b>	0
<b>Designated Staff</b>			

## Rosecrans Avenue & Century Boulevard

### Intersections - Exterior : Intersections , Pedestrian Signal Indicator

---

#### Intersection

**Southeast Corner To South Crossing @ 33.903615349906, -118.145233243704**

Intersections , Pedestrian Signal Indicator : Speech Walk Message

#### Finding

Speech walk message is not provided at the signal.

**On-Site Finding** Not Found

#### Recommendation

Provide compliant speech walk message for the signal.

Recommendation See Recommendation

#### Costing Info (Estimated)

\$900



#### Code Reference

CA MUTCD,CA MUTCD 4E.08

#### Progress

---

<b>Record Number</b>	409550	<b>Resolution</b>	None
<b>Progress</b>	Not_Started	<b>Priority</b>	Seven
<b>Actual Date</b>		<b>Projected Date</b>	06/30/2032
<b>Actual Cost</b>	\$0.00	<b>Contractor</b>	
<b>Comments</b>	No Comments	<b>New Value</b>	0
<b>Assignment</b>	None		
<b>Designated Staff</b>			

## Rosecrans Avenue & Century Boulevard

### Intersections - Exterior : Intersections , Pedestrian Signal Controls

---

#### Intersection

#### Southwest Corner To South Crossing @ 33.903613123734, -118.145431727171

Intersections , Pedestrian Signal Controls : Push Button - Distance from Crosswalk

#### Finding

Push button distance from crosswalk is not compliant.

**On-Site Finding** 134.00 inches

#### Recommendation

Provide a compliant push button.

Recommendation Up to 60.00 inches

#### Costing Info (Estimated)

\$900



**Code Reference** CA MUTCD 4E.08

#### Progress

---

<b>Record Number</b>	409551	<b>Resolution</b>	None
<b>Progress</b>	Not_Started	<b>Priority</b>	Seven
<b>Actual Date</b>		<b>Projected Date</b>	06/30/2032
<b>Actual Cost</b>	\$0.00	<b>Contractor</b>	
<b>Comments</b>	No Comments	<b>New Value</b>	0
<b>Assignment</b>	None		
<b>Designated Staff</b>			



## Rosecrans Avenue & Century Boulevard

### Intersections - Exterior : Intersections , Pedestrian Signal Controls

---

#### Intersection

#### Southwest Corner To South Crossing @ 33.903613123734, -118.145431727171

Intersections , Pedestrian Signal Controls : Push Button - Clear Ground Space Length

#### Finding

There is not enough clear ground space at the push button.

**On-Site Finding** 35.00 inches

#### Recommendation

Provide compliant clear ground space at the push button.

Recommendation At least 48.00 inches

#### Costing Info (Estimated)

Unassigned



**Code Reference** CA MUTCD 4E.08

#### Progress

---

<b>Record Number</b>	409552	<b>Resolution</b>	None
<b>Progress</b>	Not_Started	<b>Priority</b>	Seven
<b>Actual Date</b>		<b>Projected Date</b>	06/30/2032
<b>Actual Cost</b>	\$0.00	<b>Contractor</b>	
<b>Comments</b>	No Comments	<b>New Value</b>	0
<b>Assignment</b>	None		
<b>Designated Staff</b>			

## Rosecrans Avenue & Century Boulevard

### Intersections - Exterior : Intersections , Pedestrian Signal Controls

---

#### Intersection

#### Southwest Corner To South Crossing @ 33.903613123734, -118.145431727171

Intersections , Pedestrian Signal Controls : Push Button - Clear  
Ground Space Slope

#### Finding

The clear ground space is not level.

**On-Site Finding** 3.80 percent

#### Recommendation

Provide compliant level clear ground space at the control.

Recommendation Up to 2.08 percent

#### Costing Info (Estimated)

\$1,260



**Code Reference** CA 11B-305.2, CA MUTCD 4E.08

#### Progress

---

<b>Record Number</b>	409553	<b>Resolution</b>	None
<b>Progress</b>	Not_Started	<b>Priority</b>	Seven
<b>Actual Date</b>		<b>Projected Date</b>	06/30/2032
<b>Actual Cost</b>	\$0.00	<b>Contractor</b>	
<b>Comments</b>	No Comments		
<b>Assignment</b>	None	<b>New Value</b>	0
<b>Designated Staff</b>			

**Rosecrans Avenue & Century Boulevard**

**Intersections - Exterior : Intersections , Pedestrian Signal Signage**

---

**Intersection**

**Southwest Corner To South Crossing @ 33.903613123734, -118.145431727171**

Intersections , Pedestrian Signal Signage : Tactile Arrow

**Finding**

Tactile arrow is either not raised enough or does not contrast with background.

**On-Site Finding** Not Compliant

**Recommendation**

Make sure that the tactile arrow is raised at least 1/32 inch and contrasts with background.

Recommendation See Recommendation

**Costing Info (Estimated)**

\$900



**Code Reference**

CA MUTCD,CA MUTCD 4E.08

**Progress**

---

<b>Record Number</b>	409554	<b>Resolution</b>	None
<b>Progress</b>	Not_Started	<b>Priority</b>	Seven
<b>Actual Date</b>		<b>Projected Date</b>	06/30/2032
<b>Actual Cost</b>	\$0.00	<b>Contractor</b>	
<b>Comments</b>	No Comments		
<b>Assignment</b>	None	<b>New Value</b>	0
<b>Designated Staff</b>			

## Rosecrans Avenue & Century Boulevard

### Intersections - Exterior : Intersections , Pedestrian Signal Signage

---

#### Intersection

**Southwest Corner To South Crossing @ 33.903613123734, -118.145431727171**

Intersections , Pedestrian Signal Signage : Universal Tactile

#### Finding

Either universal tactile or universal symbol is not provided at the signal.

**On-Site Finding** Not Found

#### Recommendation

Universal tactile and universal symbol must be provided at the signal (3 braille dots forming an equilateral triangle).

Recommendation See Recommendation

#### Costing Info (Estimated)

\$900



**Code Reference** CA MUTCD,CA MUTCD 4E.08

#### Progress

---

<b>Record Number</b>	409555	<b>Resolution</b>	None
<b>Progress</b>	Not_Started	<b>Priority</b>	Seven
<b>Actual Date</b>		<b>Projected Date</b>	06/30/2032
<b>Actual Cost</b>	\$0.00	<b>Contractor</b>	
<b>Comments</b>	No Comments		
<b>Assignment</b>	None	<b>New Value</b>	0
<b>Designated Staff</b>			

## Rosecrans Avenue & Century Boulevard

### Intersections - Exterior : Intersections , Pedestrian Signal Signage

---

#### Intersection

**Southwest Corner To South Crossing @ 33.903613123734, -118.145431727171**

Intersections , Pedestrian Signal Signage : Street Name Information

#### Finding

There is no street name information related signage at the signal.

**On-Site Finding** Not Found

#### Recommendation

Provide compliant signage that includes street name.

Recommendation See Recommendation

#### Costing Info (Estimated)

\$158



#### Code Reference

CA MUTCD,CA MUTCD 4E.08

#### Progress

---

<b>Record Number</b>	409556	<b>Resolution</b>	None
<b>Progress</b>	Not_Started	<b>Priority</b>	Seven
<b>Actual Date</b>		<b>Projected Date</b>	06/30/2032
<b>Actual Cost</b>	\$0.00	<b>Contractor</b>	
<b>Comments</b>	No Comments		
<b>Assignment</b>	None	<b>New Value</b>	0
<b>Designated Staff</b>			

## Rosecrans Avenue & Century Boulevard

### Intersections - Exterior : Intersections , Pedestrian Signal Signage

---

#### Intersection

**Southwest Corner To South Crossing @ 33.903613123734, -118.145431727171**

Intersections , Pedestrian Signal Signage : No Color Coded Bands

#### Finding

There are no color coded bands provided at the signal.

**On-Site Finding** Not Found

#### Recommendation

Provide 2" wide yellow band and 1" wide dark border bands above and below the yellow band.

Recommendation See Recommendation

#### Costing Info (Estimated)

\$158



**Code Reference** CA 11B-703.7.2.7,CA MUTCD 4E.08

#### Progress

---

<b>Record Number</b>	409557	<b>Resolution</b>	None
<b>Progress</b>	Not_Started	<b>Priority</b>	Seven
<b>Actual Date</b>		<b>Projected Date</b>	06/30/2032
<b>Actual Cost</b>	\$0.00	<b>Contractor</b>	
<b>Comments</b>	No Comments		
<b>Assignment</b>	None	<b>New Value</b>	0
<b>Designated Staff</b>			

## Rosecrans Avenue & Century Boulevard

### Intersections - Exterior : Intersections , Pedestrian Signal Signage

---

#### Intersection

**Southwest Corner To South Crossing @ 33.903613123734, -118.145431727171**

Intersections , Pedestrian Signal Signage : Crosswalk Map

#### Finding

There is no crosswalk map provided at the signal.

**On-Site Finding** Not Found

#### Recommendation

Provide a crosswalk map.

Recommendation See Recommendation

#### Costing Info (Estimated)

\$158



**Code Reference** CA MUTCD 4E.08

#### Progress

---

<b>Record Number</b>	409558	<b>Resolution</b>	None
<b>Progress</b>	Not_Started	<b>Priority</b>	Seven
<b>Actual Date</b>		<b>Projected Date</b>	06/30/2032
<b>Actual Cost</b>	\$0.00	<b>Contractor</b>	
<b>Comments</b>	No Comments	<b>New Value</b>	0
<b>Assignment</b>	None		
<b>Designated Staff</b>			

**Rosecrans Avenue & Century Boulevard**

**Intersections - Exterior : Intersections , Pedestrian Signal Indicator**

---

**Intersection**

**Southwest Corner To South Crossing @ 33.903613123734, -118.145431727171**

Intersections , Pedestrian Signal Indicator : Locator Tone

**Finding**

No locator tone provided for the pedestrian signal indicator.

**On-Site Finding** Not Found

**Recommendation**

Provide locator tone for the indicator.

Recommendation See Recommendation

**Costing Info (Estimated)**

\$900



**Code Reference** CA MUTCD,CA MUTCD 4E.08

**Progress**

---

<b>Record Number</b>	409559	<b>Resolution</b>	None
<b>Progress</b>	Not_Started	<b>Priority</b>	Seven
<b>Actual Date</b>		<b>Projected Date</b>	06/30/2032
<b>Actual Cost</b>	\$0.00	<b>Contractor</b>	
<b>Comments</b>	No Comments		
<b>Assignment</b>	None	<b>New Value</b>	0
<b>Designated Staff</b>			



## Rosecrans Avenue & Century Boulevard

### Intersections - Exterior : Intersections , Pedestrian Signal Indicator

---

#### Intersection

**Southwest Corner To South Crossing @ 33.903613123734, -118.145431727171**

Intersections , Pedestrian Signal Indicator : Walk Interval Tone

#### Finding

No walk interval tone provided for the pedestrian signal indicator.

**On-Site Finding** Not Found

#### Recommendation

Provide compliant walk interval tone.

Recommendation See Recommendation

#### Costing Info (Estimated)

\$150



#### Code Reference

CA MUTCD,CA MUTCD 4E.08

#### Progress

---

<b>Record Number</b>	409560	<b>Resolution</b>	None
<b>Progress</b>	Not_Started	<b>Priority</b>	Seven
<b>Actual Date</b>		<b>Projected Date</b>	06/30/2032
<b>Actual Cost</b>	\$0.00	<b>Contractor</b>	
<b>Comments</b>	No Comments		
<b>Assignment</b>	None	<b>New Value</b>	0
<b>Designated Staff</b>			

## Rosecrans Avenue & Century Boulevard

### Intersections - Exterior : Intersections , Pedestrian Signal Indicator

---

#### Intersection

**Southwest Corner To South Crossing @ 33.903613123734, -118.145431727171**

Intersections , Pedestrian Signal Indicator : Vibro-tactile Indicator

#### Finding

There is no vibro-tactile indication at the signal.

**On-Site Finding** Not Found

#### Recommendation

Provide compliant vibro-tactile indicator at the signal.

Recommendation See Recommendation

#### Costing Info (Estimated)

\$900



#### Code Reference

CA MUTCD,CA MUTCD 4E.08

#### Progress

---

<b>Record Number</b>	409561	<b>Resolution</b>	None
<b>Progress</b>	Not_Started	<b>Priority</b>	Seven
<b>Actual Date</b>		<b>Projected Date</b>	06/30/2032
<b>Actual Cost</b>	\$0.00	<b>Contractor</b>	
<b>Comments</b>	No Comments		
<b>Assignment</b>	None	<b>New Value</b>	0
<b>Designated Staff</b>			

## Rosecrans Avenue & Century Boulevard

### Intersections - Exterior : Intersections , Pedestrian Signal Indicator

---

#### Intersection

**Southwest Corner To South Crossing @ 33.903613123734, -118.145431727171**

Intersections , Pedestrian Signal Indicator : Speech Walk Message

#### Finding

Speech walk message is not provided at the signal.

**On-Site Finding** Not Found

#### Recommendation

Provide compliant speech walk message for the signal.

Recommendation See Recommendation

#### Costing Info (Estimated)

\$900



#### Code Reference

CA MUTCD,CA MUTCD 4E.08

#### Progress

---

<b>Record Number</b>	409562	<b>Resolution</b>	None
<b>Progress</b>	Not_Started	<b>Priority</b>	Seven
<b>Actual Date</b>		<b>Projected Date</b>	06/30/2032
<b>Actual Cost</b>	\$0.00	<b>Contractor</b>	
<b>Comments</b>	No Comments	<b>New Value</b>	0
<b>Assignment</b>	None		
<b>Designated Staff</b>			

## Rosecrans Avenue & Century Boulevard

### Intersections - Exterior : Intersections , Walking Surface

---

#### Intersection

**West Crossing @ 33.903634272367, -118.145355284214**

Intersections , Walking Surface : Crosswalk - Pavement Stripes

#### Finding

Crosswalk pavement is not marked with stripes between 6" and 24" wide.

**On-Site Finding** Not Compliant

#### Recommendation

Re-stripe the crosswalk pavement with stripes between 6" minimum and 24" maximum.

Recommendation See Recommendation

#### Costing Info (Estimated)

\$1,500



#### Code Reference

#### Progress

---

<b>Record Number</b>	409528	<b>Resolution</b>	None
<b>Progress</b>	Not_Started	<b>Priority</b>	Seven
<b>Actual Date</b>		<b>Projected Date</b>	06/30/2032
<b>Actual Cost</b>	\$0.00	<b>Contractor</b>	
<b>Comments</b>	No Comments		
<b>Assignment</b>	None	<b>New Value</b>	0
<b>Designated Staff</b>			

## Rosecrans Avenue & Century Boulevard



## Rosecrans Avenue & Century Boulevard

Rosecrans Avenue & Century Boulevard  
Downey, CA 90242

Date of Inspection  
4/21/2017

\*Estimated Facility Total: \$40,924

\*Estimated facility total is for estimating purposes only and does not represent total construction, repair totals or design fees.

Prepared By

**Disability Access Consultants**

(800) 743-7067

Prepared Using



## Accessibility Survey

---



## City of Downey Rosecrans Avenue - City of Paramount to Lakewood Boulevard

City of Paramount to Lakewood Boulevard  
Downey, CA 90242

Date of Inspection  
8/23/2017

Prepared By

**Disability Access Consultants**

(800) 743-7067

## Rosecrans Avenue - City of Paramount to Lakewood Boulevard

### Sidewalks - Exterior : Sidewalks , Change in Level

---

#### North Side

#### Change in Level East of Castana Avenue @ 33.903903638697, -118.144730329514

Sidewalks , Change in Level : Change in Level Non Beveled

#### Finding

There is a change in elevation greater than recommended value.

**On-Site Finding** 0.50 inches

#### Recommendation

Ensure that the change in elevation is within the recommended value.

Recommendation Up to 0.25 inches

#### Costing Info (Estimated)

Remove tripping hazards \$198



**Code Reference** ADA 206, 302

#### Progress

---

<b>Record Number</b>	482703	<b>Resolution</b>	None
<b>Progress</b>	Not_Started	<b>Priority</b>	Two
<b>Actual Date</b>		<b>Projected Date</b>	06/30/2021
<b>Actual Cost</b>	\$0.00	<b>Contractor</b>	
<b>Comments</b>	No Comments	<b>New Value</b>	0
<b>Assignment</b>	None		
<b>Designated Staff</b>			

## Rosecrans Avenue - City of Paramount to Lakewood Boulevard

### Sidewalks - Exterior : Sidewalks , Change in Level

---

#### North Side

#### Change in Level East of Castana Avenue @ 33.903908091026, -118.143339604139

Sidewalks , Change in Level : Change in Level Non Beveled

#### Finding

There is a change in elevation greater than recommended value.

**On-Site Finding** 0.50 inches

#### Recommendation

Ensure that the change in elevation is within the recommended value.

Recommendation Up to 0.25 inches

#### Costing Info (Estimated)

Remove tripping hazards \$198



**Code Reference** ADA 206, 302

#### Progress

---

<b>Record Number</b>	482701	<b>Resolution</b>	None
<b>Progress</b>	Not_Started	<b>Priority</b>	Two
<b>Actual Date</b>		<b>Projected Date</b>	06/30/2021
<b>Actual Cost</b>	\$0.00	<b>Contractor</b>	
<b>Comments</b>	No Comments	<b>New Value</b>	0
<b>Assignment</b>	None		
<b>Designated Staff</b>			



## Rosecrans Avenue - City of Paramount to Lakewood Boulevard

### Sidewalks - Exterior : Sidewalks , Change in Level

---

#### South Side

**Change in Level West of Lakewood Boulevard @ 33.903639837795, - 118.145163506269**

Sidewalks , Change in Level : Change in Level Non Beveled

#### Finding

There is a change in elevation greater than recommended value.

**On-Site Finding** 1.00 inches

#### Recommendation

Ensure that the change in elevation is within the recommended value.

Recommendation Up to 0.25 inches

#### Costing Info (Estimated)

Remove tripping hazards \$198



**Code Reference** ADA 206, 302

#### Progress

---

<b>Record Number</b>	482687	<b>Resolution</b>	None
<b>Progress</b>	Not_Started	<b>Priority</b>	Two
<b>Actual Date</b>		<b>Projected Date</b>	06/30/2021
<b>Actual Cost</b>	\$0.00	<b>Contractor</b>	
<b>Comments</b>	No Comments		
<b>Assignment</b>	None	<b>New Value</b>	0
<b>Designated Staff</b>			

## Rosecrans Avenue - City of Paramount to Lakewood Boulevard

### Sidewalks - Exterior : Sidewalks , Change in Level

---

#### South Side

#### Change in Level West of Lakewood Boulevard @ 33.903645403224, - 118.143723160028

Sidewalks , Change in Level : Change in Level Non Beveled

#### Finding

There is a change in elevation greater than recommended value.

**On-Site Finding** 0.75 inches

#### Recommendation

Ensure that the change in elevation is within the recommended value.

Recommendation Up to 0.25 inches

#### Costing Info (Estimated)

Remove tripping hazards \$198



**Code Reference** ADA 206, 302

#### Progress

---

<b>Record Number</b>	482683	<b>Resolution</b>	None
<b>Progress</b>	Not_Started	<b>Priority</b>	Two
<b>Actual Date</b>		<b>Projected Date</b>	06/30/2021
<b>Actual Cost</b>	\$0.00	<b>Contractor</b>	
<b>Comments</b>	No Comments	<b>New Value</b>	0
<b>Assignment</b>	None		
<b>Designated Staff</b>			

## Rosecrans Avenue - City of Paramount to Lakewood Boulevard

### Sidewalks - Exterior : Sidewalks , Change in Level

---

#### South Side

**Change in Level West of Lakewood Boulevard @ 33.903649855566, - 118.143426775932**

Sidewalks , Change in Level : Change in Level Non Beveled

#### Finding

There is a change in elevation greater than recommended value.

**On-Site Finding** 1.00 inches

#### Recommendation

Ensure that the change in elevation is within the recommended value.

Recommendation Up to 0.25 inches

#### Costing Info (Estimated)

Remove tripping hazards \$198



**Code Reference** ADA 206, 302

#### Progress

---

<b>Record Number</b>	482685	<b>Resolution</b>	None
<b>Progress</b>	Not_Started	<b>Priority</b>	Two
<b>Actual Date</b>		<b>Projected Date</b>	06/30/2021
<b>Actual Cost</b>	\$0.00	<b>Contractor</b>	
<b>Comments</b>	No Comments	<b>New Value</b>	0
<b>Assignment</b>	None		
<b>Designated Staff</b>			

## Rosecrans Avenue - City of Paramount to Lakewood Boulevard

### Sidewalks - Exterior : Sidewalks , Change in Level

---

#### South Side

#### Change in Level West of Lakewood Boulevard @ 33.903650968651, - 118.143303394318

Sidewalks , Change in Level : Change in Level Non Beveled

#### Finding

There is a change in elevation greater than recommended value.

**On-Site Finding** 0.50 inches

#### Recommendation

Ensure that the change in elevation is within the recommended value.

Recommendation Up to 0.25 inches

#### Costing Info (Estimated)

Remove tripping hazards \$198



**Code Reference** ADA 206, 302

#### Progress

---

<b>Record Number</b>	482686	<b>Resolution</b>	None
<b>Progress</b>	Not_Started	<b>Priority</b>	Two
<b>Actual Date</b>		<b>Projected Date</b>	06/30/2021
<b>Actual Cost</b>	\$0.00	<b>Contractor</b>	
<b>Comments</b>	No Comments	<b>New Value</b>	0
<b>Assignment</b>	None		
<b>Designated Staff</b>			

## Rosecrans Avenue - City of Paramount to Lakewood Boulevard

### Sidewalks - Exterior : Sidewalks , Change in Level

---

#### South Side

#### Change in Level West of Lakewood Boulevard @ 33.903650968651, - 118.143709748983

Sidewalks , Change in Level : Change in Level Non Beveled

#### Finding

There is a change in elevation greater than recommended value.

**On-Site Finding** 0.50 inches

#### Recommendation

Ensure that the change in elevation is within the recommended value.

Recommendation Up to 0.25 inches

#### Costing Info (Estimated)

Remove tripping hazards \$198



**Code Reference** ADA 206, 302

#### Progress

---

<b>Record Number</b>	482681	<b>Resolution</b>	None
<b>Progress</b>	Not_Started	<b>Priority</b>	Two
<b>Actual Date</b>		<b>Projected Date</b>	06/30/2021
<b>Actual Cost</b>	\$0.00	<b>Contractor</b>	
<b>Comments</b>	No Comments		
<b>Assignment</b>	None	<b>New Value</b>	0
<b>Designated Staff</b>			

## Rosecrans Avenue - City of Paramount to Lakewood Boulevard

### Sidewalks - Exterior : Sidewalks , Change in Level

---

#### South Side

#### Change in Level West of Lakewood Boulevard @ 33.903654307908, - 118.143488466740

Sidewalks , Change in Level : Change in Level Non Beveled

#### Finding

There is a change in elevation greater than recommended value.

**On-Site Finding** 0.75 inches

#### Recommendation

Ensure that the change in elevation is within the recommended value.

Recommendation Up to 0.25 inches

#### Costing Info (Estimated)

Remove tripping hazards \$198



**Code Reference** ADA 206, 302

#### Progress

---

<b>Record Number</b>	482682	<b>Resolution</b>	None
<b>Progress</b>	Not_Started	<b>Priority</b>	Two
<b>Actual Date</b>		<b>Projected Date</b>	06/30/2021
<b>Actual Cost</b>	\$0.00	<b>Contractor</b>	
<b>Comments</b>	No Comments	<b>New Value</b>	0
<b>Assignment</b>	None		
<b>Designated Staff</b>			

## Rosecrans Avenue - City of Paramount to Lakewood Boulevard

### Sidewalks - Exterior : Sidewalks , Change in Level

---

#### South Side

#### Change in Level West of Lakewood Boulevard @ 33.903656534079, - 118.143462985754

Sidewalks , Change in Level : Change in Level Non Beveled

#### Finding

There is a change in elevation greater than recommended value.

**On-Site Finding** 0.75 inches

#### Recommendation

Ensure that the change in elevation is within the recommended value.

Recommendation Up to 0.25 inches

#### Costing Info (Estimated)

Remove tripping hazards \$198



**Code Reference** ADA 206, 302

#### Progress

---

<b>Record Number</b>	482684	<b>Resolution</b>	None
<b>Progress</b>	Not_Started	<b>Priority</b>	Two
<b>Actual Date</b>		<b>Projected Date</b>	06/30/2021
<b>Actual Cost</b>	\$0.00	<b>Contractor</b>	
<b>Comments</b>	No Comments		
<b>Assignment</b>	None	<b>New Value</b>	0
<b>Designated Staff</b>			

## Rosecrans Avenue - City of Paramount to Lakewood Boulevard

### Curb Ramps - Exterior : Curb Ramp

#### South Side East of City of Paramount - 1st @ 33.903895847121, - 118.146975338459

Curb Ramp : Curb Ramp Slope

#### Finding

The running slope is greater than allowed.

**On-Site Finding** 8.80 percent

#### Recommendation

Provide a compliant curb ramp.

Recommendation Up to 8.33 percent

#### Costing Info (Estimated)

Install curb ramp \$1,300



**Code Reference** ADA 406, 406.1, 405.2, CA 11B-406

#### Progress

<b>Record Number</b>	482674	<b>Resolution</b>	None
<b>Progress</b>	Not_Started	<b>Priority</b>	Seven
<b>Actual Date</b>		<b>Projected Date</b>	06/30/2032
<b>Actual Cost</b>	\$0.00	<b>Contractor</b>	
<b>Comments</b>	No Comments	<b>New Value</b>	0
<b>Assignment</b>	None		
<b>Designated Staff</b>			



## Rosecrans Avenue - City of Paramount to Lakewood Boulevard

### Curb Ramps - Exterior : Curb Ramp

#### South Side East of City of Paramount - 1st @ 33.903895847121, - 118.146975338459

Curb Ramp : Curb Ramp - Cross Slope

#### Finding

The cross slope is greater than allowed.

**On-Site Finding** 4.00 percent

#### Recommendation

Provide a compliant curb ramp.

Recommendation Up to 2.08 percent

#### Costing Info (Estimated)

Install curb ramp \$1,300



**Code Reference** ADA 402, 406.1, 405.3, CA 11B-406.5.7

#### Progress

<b>Record Number</b>	482675	<b>Resolution</b>	None
<b>Progress</b>	Not_Started	<b>Priority</b>	Seven
<b>Actual Date</b>		<b>Projected Date</b>	06/30/2032
<b>Actual Cost</b>	\$0.00	<b>Contractor</b>	
<b>Comments</b>	No Comments	<b>New Value</b>	0
<b>Assignment</b>	None		
<b>Designated Staff</b>			

## Rosecrans Avenue - City of Paramount to Lakewood Boulevard

### Curb Ramps - Exterior : Curb Ramp , Landings and Transitions

---

#### South Side East of City of Paramount - 1st @ 33.903895847121, - 118.146975338459

##### Top Landing

Curb Ramp , Landings and Transitions : Top Landing Slope

##### Finding

The slope at the top landing is greater than allowed.

**On-Site Finding** 3.70 percent

##### Recommendation

Provide a top landing surface that does not exceed the maximum slope and cross slope. Provide a sufficient maneuvering clearance that does not accumulate water.

Recommendation Up to 2.08 percent

##### Costing Info (Estimated)

Provide compliant landing \$1,260



**Code Reference** ADA 402, 406.4, 403.3, 406.1, CA 11B-406.5.3

### Progress

---

<b>Record Number</b>	482676	<b>Resolution</b>	None
<b>Progress</b>	Not_Started	<b>Priority</b>	Seven
<b>Actual Date</b>		<b>Projected Date</b>	06/30/2032
<b>Actual Cost</b>	\$0.00	<b>Contractor</b>	
<b>Comments</b>	No Comments		
<b>Assignment</b>	None	<b>New Value</b>	0
<b>Designated Staff</b>			

## Rosecrans Avenue - City of Paramount to Lakewood Boulevard

### Curb Ramps - Exterior : Curb Ramp

#### South Side East of City of Paramount - 2nd @ 33.903891394792, - 118.146787583828

Curb Ramp : Curb Ramp - Cross Slope

#### Finding

The cross slope is greater than allowed.

**On-Site Finding** 3.70 percent

#### Recommendation

Provide a compliant curb ramp.

Recommendation Up to 2.08 percent

#### Costing Info (Estimated)

Install curb ramp \$1,300



**Code Reference** ADA 402, 406.1, 405.3, CA 11B-406.5.7

### Progress

<b>Record Number</b>	482672	<b>Resolution</b>	None
<b>Progress</b>	Not_Started	<b>Priority</b>	Seven
<b>Actual Date</b>		<b>Projected Date</b>	06/30/2032
<b>Actual Cost</b>	\$0.00	<b>Contractor</b>	
<b>Comments</b>	No Comments		
<b>Assignment</b>	None	<b>New Value</b>	0
<b>Designated Staff</b>			

## Rosecrans Avenue - City of Paramount to Lakewood Boulevard

### Curb Ramps - Exterior : Curb Ramp , Landings and Transitions

---

#### South Side East of City of Paramount - 2nd @ 33.903891394792, - 118.146787583828

##### Top Landing

Curb Ramp , Landings and Transitions : Top Landing Slope

##### Finding

The slope at the top landing is greater than allowed.

**On-Site Finding** 2.90 percent

##### Recommendation

Provide a top landing surface that does not exceed the maximum slope and cross slope. Provide a sufficient maneuvering clearance that does not accumulate water.

Recommendation Up to 2.08 percent

##### Costing Info (Estimated)

Provide compliant landing \$1,260



**Code Reference** ADA 402, 406.4, 403.3, 406.1, CA 11B-406.5.3

### Progress

---

<b>Record Number</b>	482673	<b>Resolution</b>	None
<b>Progress</b>	Not_Started	<b>Priority</b>	Seven
<b>Actual Date</b>		<b>Projected Date</b>	06/30/2032
<b>Actual Cost</b>	\$0.00	<b>Contractor</b>	
<b>Comments</b>	No Comments	<b>New Value</b>	0
<b>Assignment</b>	None		
<b>Designated Staff</b>			

## Rosecrans Avenue - City of Paramount to Lakewood Boulevard

### Sidewalks - Exterior : Sidewalks

---

#### North Side

#### Castana Avenue North Crossing @ 33.903891394792, -118.146872073412

Sidewalks : Vehicular Traffic Cross Slope

#### Finding

Cross slope at vehicular traffic is not compliant.

**On-Site Finding** 6.50 percent

#### Recommendation

Repave the surface to provide a compliant cross slope.

Recommendation Up to 2.08 percent

#### Costing Info (Estimated)

Repave surface \$1,092



**Code Reference** ADA 206, 302, CA 11B-403.3

### Progress

---

<b>Record Number</b>	482712	<b>Resolution</b>	None
<b>Progress</b>	Not_Started	<b>Priority</b>	Seven
<b>Actual Date</b>		<b>Projected Date</b>	06/30/2032
<b>Actual Cost</b>	\$0.00	<b>Contractor</b>	
<b>Comments</b>	No Comments		
<b>Assignment</b>	None	<b>New Value</b>	0
<b>Designated Staff</b>			

## Rosecrans Avenue - City of Paramount to Lakewood Boulevard

### Sidewalks - Exterior : Sidewalks , Vehicular Traffic

---

#### North Side

#### Driveway East of Castana Avenue @ 33.903902525615, -118.143389225006

Sidewalks , Vehicular Traffic : Cross Walks and Detectable Warnings

#### Finding

There are no detectable warnings where the pedestrian route crosses vehicular traffic.

**On-Site Finding** Not Found

#### Recommendation

Provide detectable warnings.

Recommendation See Recommendation

#### Costing Info (Estimated)

Install compliant detectable warnings \$190



**Code Reference** ADA 705,CA 11B-705.1.2.5,CA 11B-247.1.2.5

#### Progress

---

<b>Record Number</b>	482713	<b>Resolution</b>	None
<b>Progress</b>	Not_Started	<b>Priority</b>	Seven
<b>Actual Date</b>		<b>Projected Date</b>	06/30/2032
<b>Actual Cost</b>	\$0.00	<b>Contractor</b>	
<b>Comments</b>	No Comments	<b>New Value</b>	0
<b>Assignment</b>	None		
<b>Designated Staff</b>			

## Rosecrans Avenue - City of Paramount to Lakewood Boulevard

### Sidewalks - Exterior : Sidewalks , Vehicular Traffic

---

#### North Side

#### Driveway East of Castana Avenue @ 33.903906977944, -118.144034296274

Sidewalks , Vehicular Traffic : Cross Walks and Detectable Warnings

#### Finding

There are no detectable warnings where the pedestrian route crosses vehicular traffic.

**On-Site Finding** Not Found

#### Recommendation

Provide detectable warnings.

Recommendation See Recommendation

#### Costing Info (Estimated)

Install compliant detectable warnings \$190



**Code Reference** ADA 705,CA 11B-705.1.2.5,CA 11B-247.1.2.5

#### Progress

---

<b>Record Number</b>	482710	<b>Resolution</b>	None
<b>Progress</b>	Not_Started	<b>Priority</b>	Seven
<b>Actual Date</b>		<b>Projected Date</b>	06/30/2032
<b>Actual Cost</b>	\$0.00	<b>Contractor</b>	
<b>Comments</b>	No Comments	<b>New Value</b>	0
<b>Assignment</b>	None		
<b>Designated Staff</b>			

## Rosecrans Avenue - City of Paramount to Lakewood Boulevard

### Sidewalks - Exterior : Sidewalks

---

#### North Side

#### Driveway East of Castana Avenue @ 33.903906977944, -118.144034296274

Sidewalks : Vehicular Traffic Cross Slope

#### Finding

Cross slope at vehicular traffic is not compliant.

**On-Site Finding** 3.60 percent

#### Recommendation

Repave the surface to provide a compliant cross slope.

Recommendation Up to 2.08 percent

#### Costing Info (Estimated)

Repave surface \$1,092



**Code Reference** ADA 206, 302, CA 11B-403.3

#### Progress

---

<b>Record Number</b>	482711	<b>Resolution</b>	None
<b>Progress</b>	Not_Started	<b>Priority</b>	Seven
<b>Actual Date</b>		<b>Projected Date</b>	06/30/2032
<b>Actual Cost</b>	\$0.00	<b>Contractor</b>	
<b>Comments</b>	No Comments	<b>New Value</b>	0
<b>Assignment</b>	None		
<b>Designated Staff</b>			



## Rosecrans Avenue - City of Paramount to Lakewood Boulevard

### Sidewalks - Exterior : Sidewalks

---

#### North Side

#### Sidewalk East of Castana Avenue @ 33.903883603214, -118.146611899138

Sidewalks : Missing Sidewalk

#### Finding

Section of sidewalk is missing and consists of dirt, grass or gravel.

**On-Site Finding** 440.00 feet

#### Recommendation

Provide a compliant sidewalk for the missing section.

Recommendation See Recommendation

#### Costing Info (Estimated)

\$1,260



**Code Reference** ADA 206, 302,CA 11B-302,CA 11B-206

### Progress

---

<b>Record Number</b>	482698	<b>Resolution</b>	None
<b>Progress</b>	Not_Started	<b>Priority</b>	Seven
<b>Actual Date</b>		<b>Projected Date</b>	06/30/2037
<b>Actual Cost</b>	\$0.00	<b>Contractor</b>	
<b>Comments</b>	No Comments	<b>New Value</b>	0
<b>Assignment</b>	None		
<b>Designated Staff</b>			

## Rosecrans Avenue - City of Paramount to Lakewood Boulevard

### Sidewalks - Exterior : Sidewalks , Surface

---

#### North Side

#### Sidewalk East of Castana Avenue @ 33.903891394792, -118.145183622837

Sidewalks , Surface : Cross Slope

#### Finding

Sidewalk cross slope is not compliant.

**On-Site Finding** 3.50 percent for 96.00 feet

#### Recommendation

Repave the sidewalk surface with the recommended cross slope.

Recommendation Up to 2.08 percent

#### Costing Info (Estimated)

Repave surface \$1,092



**Code Reference** ADA 206, 302,CA 11B-403.3

#### Progress

---

<b>Record Number</b>	482697	<b>Resolution</b>	None
<b>Progress</b>	Not_Started	<b>Priority</b>	Seven
<b>Actual Date</b>		<b>Projected Date</b>	06/30/2032
<b>Actual Cost</b>	\$0.00	<b>Contractor</b>	
<b>Comments</b>	No Comments		
<b>Assignment</b>	None	<b>New Value</b>	0
<b>Designated Staff</b>			

## Rosecrans Avenue - City of Paramount to Lakewood Boulevard

### Sidewalks - Exterior : Sidewalks , Surface

---

#### North Side

#### Sidewalk East of Castana Avenue @ 33.903891394792, -118.146787583828

Sidewalks , Surface : Cross Slope

#### Finding

Sidewalk cross slope is not compliant.

**On-Site Finding** 5.40 percent for 44.00 feet

#### Recommendation

Repave the sidewalk surface with the recommended cross slope.

Recommendation Up to 2.08 percent

#### Costing Info (Estimated)

Repave surface \$1,092



**Code Reference** ADA 206, 302, CA 11B-403.3

#### Progress

---

<b>Record Number</b>	482700	<b>Resolution</b>	None
<b>Progress</b>	Not_Started	<b>Priority</b>	Seven
<b>Actual Date</b>		<b>Projected Date</b>	06/30/2032
<b>Actual Cost</b>	\$0.00	<b>Contractor</b>	
<b>Comments</b>	No Comments		
<b>Assignment</b>	None	<b>New Value</b>	0
<b>Designated Staff</b>			

## Rosecrans Avenue - City of Paramount to Lakewood Boulevard

### Sidewalks - Exterior : Sidewalks , Surface

---

#### North Side

#### Sidewalk East of Castana Avenue @ 33.903908091026, -118.143339604139

Sidewalks , Surface : Cross Slope

#### Finding

Sidewalk cross slope is not compliant.

**On-Site Finding** 5.00 percent for 58.00 feet

#### Recommendation

Repave the sidewalk surface with the recommended cross slope.

Recommendation Up to 2.08 percent

#### Costing Info (Estimated)

Repave surface \$1,092



**Code Reference** ADA 206, 302, CA 11B-403.3

#### Progress

---

<b>Record Number</b>	482699	<b>Resolution</b>	None
<b>Progress</b>	Not_Started	<b>Priority</b>	Seven
<b>Actual Date</b>		<b>Projected Date</b>	06/30/2032
<b>Actual Cost</b>	\$0.00	<b>Contractor</b>	
<b>Comments</b>	No Comments	<b>New Value</b>	0
<b>Assignment</b>	None		
<b>Designated Staff</b>			

## Rosecrans Avenue - City of Paramount to Lakewood Boulevard

### Sidewalks - Exterior : Sidewalks , Surface

---

#### North Side

#### Sidewalk East of City of Paramount @ 33.903883603214, -118.147731721401

Sidewalks , Surface : Cross Slope

#### Finding

Sidewalk cross slope is not compliant.

**On-Site Finding** 5.00 percent for 227.00 feet

#### Recommendation

Repave the sidewalk surface with the recommended cross slope.

Recommendation Up to 2.08 percent

#### Costing Info (Estimated)

Repave surface \$1,092



**Code Reference** ADA 206, 302,CA 11B-403.3

#### Progress

---

<b>Record Number</b>	482696	<b>Resolution</b>	None
<b>Progress</b>	Not_Started	<b>Priority</b>	Seven
<b>Actual Date</b>		<b>Projected Date</b>	06/30/2032
<b>Actual Cost</b>	\$0.00	<b>Contractor</b>	
<b>Comments</b>	No Comments	<b>New Value</b>	0
<b>Assignment</b>	None		
<b>Designated Staff</b>			

## Rosecrans Avenue - City of Paramount to Lakewood Boulevard

### Sidewalks - Exterior : Sidewalks , Hazards & Gratings

---

#### North Side

#### Sign East of City of Paramount @ 33.903874698554, -118.147181868553

Sidewalks , Hazards & Gratings : Sidewalk Width at Obstruction

#### Finding

Sidewalk width at the obstruction is not compliant.

**On-Site Finding** 30.00 inches

#### Recommendation

Sidewalk width at the obstruction shall have the recommended value.

Recommendation At least 48.00 inches

#### Costing Info (Estimated)

\$1,260



**Code Reference** ADA 206, 302, 403.5.1, CA 11B-403.5

#### Progress

---

<b>Record Number</b>	482702	<b>Resolution</b>	None
<b>Progress</b>	Not_Started	<b>Priority</b>	Seven
<b>Actual Date</b>		<b>Projected Date</b>	06/30/2032
<b>Actual Cost</b>	\$0.00	<b>Contractor</b>	
<b>Comments</b>	No Comments	<b>New Value</b>	0
<b>Assignment</b>	None		
<b>Designated Staff</b>			

## Rosecrans Avenue - City of Paramount to Lakewood Boulevard

### Sidewalks - Exterior : Sidewalks , Hazards & Gratings

---

#### North Side

#### Sign East of City of Paramount @ 33.903879150884, -118.147762566805

Sidewalks , Hazards & Gratings : Sidewalk Width at Obstruction

#### Finding

Sidewalk width at the obstruction is not compliant.

**On-Site Finding** 40.50 inches

#### Recommendation

Sidewalk width at the obstruction shall have the recommended value.

Recommendation At least 48.00 inches

#### Costing Info (Estimated)

\$1,260



**Code Reference** ADA 206, 302, 403.5.1, CA 11B-403.5

#### Progress

---

<b>Record Number</b>	482705	<b>Resolution</b>	None
<b>Progress</b>	Not_Started	<b>Priority</b>	Seven
<b>Actual Date</b>		<b>Projected Date</b>	06/30/2032
<b>Actual Cost</b>	\$0.00	<b>Contractor</b>	
<b>Comments</b>	No Comments	<b>New Value</b>	0
<b>Assignment</b>	None		
<b>Designated Staff</b>			

## Rosecrans Avenue - City of Paramount to Lakewood Boulevard

### Sidewalks - Exterior : Sidewalks , Hazards & Gratings

---

#### North Side

#### Sign East of City of Paramount @ 33.903883603214, -118.147467523813

Sidewalks , Hazards & Gratings : Sidewalk Width at Obstruction

#### Finding

Sidewalk width at the obstruction is not compliant.

**On-Site Finding** 37.00 inches

#### Recommendation

Sidewalk width at the obstruction shall have the recommended value.

Recommendation At least 48.00 inches

#### Costing Info (Estimated)

\$1,260



**Code Reference** ADA 206, 302, 403.5.1, CA 11B-403.5

#### Progress

---

<b>Record Number</b>	482709	<b>Resolution</b>	None
<b>Progress</b>	Not_Started	<b>Priority</b>	Seven
<b>Actual Date</b>		<b>Projected Date</b>	06/30/2032
<b>Actual Cost</b>	\$0.00	<b>Contractor</b>	
<b>Comments</b>	No Comments	<b>New Value</b>	0
<b>Assignment</b>	None		
<b>Designated Staff</b>			



**Rosecrans Avenue - City of Paramount to Lakewood Boulevard**

**Sidewalks - Exterior : Sidewalks , Hazards & Gratings**

---

**North Side**

**Tree East of Castana Avenue @ 33.903913656437, -118.143449574709**

Sidewalks , Hazards & Gratings : Overhead Obstruction Height

**Finding**

Overhead obstruction height is not compliant.

**On-Site Finding** 65.00 inches

**Recommendation**

Provide a compliant vertical clearance height.

Recommendation At least 80.00 inches

**Costing Info (Estimated)**

Unassigned



**Code Reference** ADA 206, 307.4, CA 11B-307.4

**Progress**

---

<b>Record Number</b>	482708	<b>Resolution</b>	None
<b>Progress</b>	Not_Started	<b>Priority</b>	Seven
<b>Actual Date</b>		<b>Projected Date</b>	06/30/2032
<b>Actual Cost</b>	\$0.00	<b>Contractor</b>	
<b>Comments</b>	No Comments		
<b>Assignment</b>	None	<b>New Value</b>	0
<b>Designated Staff</b>			

**Rosecrans Avenue - City of Paramount to Lakewood Boulevard**

**Sidewalks - Exterior : Sidewalks , Hazards & Gratings**

---

**North Side**

**Utility Box East of City of Paramount @ 33.903880263967, -118.147330731153**

Sidewalks , Hazards & Gratings : Sidewalk Width at Obstruction

**Finding**

Sidewalk width at the obstruction is not compliant.

**On-Site Finding** 36.50 inches

**Recommendation**

Sidewalk width at the obstruction shall have the recommended value.

Recommendation At least 48.00 inches

**Costing Info (Estimated)**

\$1,260



**Code Reference** ADA 206, 302, 403.5.1,CA 11B-403.5

**Progress**

---

<b>Record Number</b>	482704	<b>Resolution</b>	None
<b>Progress</b>	Not_Started	<b>Priority</b>	Seven
<b>Actual Date</b>		<b>Projected Date</b>	06/30/2032
<b>Actual Cost</b>	\$0.00	<b>Contractor</b>	
<b>Comments</b>	No Comments	<b>New Value</b>	0
<b>Assignment</b>	None		
<b>Designated Staff</b>			

## Rosecrans Avenue - City of Paramount to Lakewood Boulevard

### Sidewalks - Exterior : Sidewalks , Hazards & Gratings

---

#### North Side

#### Utility Box East of City of Paramount @ 33.903883603214, -118.147731721401

Sidewalks , Hazards & Gratings : Sidewalk Width at Obstruction

#### Finding

Sidewalk width at the obstruction is not compliant.

**On-Site Finding** 31.00 inches

#### Recommendation

Sidewalk width at the obstruction shall have the recommended value.

Recommendation At least 48.00 inches

#### Costing Info (Estimated)

\$1,260



**Code Reference** ADA 206, 302, 403.5.1, CA 11B-403.5

#### Progress

---

<b>Record Number</b>	482707	<b>Resolution</b>	None
<b>Progress</b>	Not_Started	<b>Priority</b>	Seven
<b>Actual Date</b>		<b>Projected Date</b>	06/30/2032
<b>Actual Cost</b>	\$0.00	<b>Contractor</b>	
<b>Comments</b>	No Comments	<b>New Value</b>	0
<b>Assignment</b>	None		
<b>Designated Staff</b>			

## Rosecrans Avenue - City of Paramount to Lakewood Boulevard

### Sidewalks - Exterior : Sidewalks , Hazards & Gratings

---

#### North Side

#### Utility Pole East of Castana Avenue @ 33.903893620956, -118.145108520985

Sidewalks , Hazards & Gratings : Sidewalk Width at Obstruction

#### Finding

Sidewalk width at the obstruction is not compliant.

**On-Site Finding** 39.00 inches

#### Recommendation

Sidewalk width at the obstruction shall have the recommended value.

Recommendation At least 48.00 inches

#### Costing Info (Estimated)

\$1,260



**Code Reference** ADA 206, 302, 403.5.1, CA 11B-403.5

#### Progress

---

<b>Record Number</b>	482706	<b>Resolution</b>	None
<b>Progress</b>	Not_Started	<b>Priority</b>	Seven
<b>Actual Date</b>		<b>Projected Date</b>	06/30/2032
<b>Actual Cost</b>	\$0.00	<b>Contractor</b>	
<b>Comments</b>	No Comments	<b>New Value</b>	0
<b>Assignment</b>	None		
<b>Designated Staff</b>			

## Rosecrans Avenue - City of Paramount to Lakewood Boulevard

### Sidewalks - Exterior : Sidewalks

#### North Side @ 33.903881377049, -118.147774636745

Sidewalks : 60X60 Turn Area

#### Finding

There is no 60X60 turn area at every 200 feet.

**On-Site Finding** Not Found

#### Recommendation

Provide a 60X60 turn every 200 feet on the sidewalk.

Recommendation See Recommendation

#### Costing Info (Estimated)

\$2,400



**Code Reference** ADA 206, 302

### Progress

<b>Record Number</b>	482695	<b>Resolution</b>	None
<b>Progress</b>	Not_Started	<b>Priority</b>	Seven
<b>Actual Date</b>		<b>Projected Date</b>	06/30/2032
<b>Actual Cost</b>	\$0.00	<b>Contractor</b>	
<b>Comments</b>	No Comments		
<b>Assignment</b>	None	<b>New Value</b>	0
<b>Designated Staff</b>			

## Rosecrans Avenue - City of Paramount to Lakewood Boulevard

### Sidewalks - Exterior : Sidewalks , Vehicular Traffic

---

#### South Side

#### Driveway West of Lakewood Boulevard @ 33.903639837795, -118.143988698721

Sidewalks , Vehicular Traffic : Cross Walks and Detectable Warnings

#### Finding

There are no detectable warnings where the pedestrian route crosses vehicular traffic.

**On-Site Finding** Not Found

#### Recommendation

Provide detectable warnings.

Recommendation See Recommendation

#### Costing Info (Estimated)

Install compliant detectable warnings \$190



**Code Reference** ADA 705,CA 11B-705.1.2.5,CA 11B-247.1.2.5

#### Progress

---

<b>Record Number</b>	482688	<b>Resolution</b>	None
<b>Progress</b>	Not_Started	<b>Priority</b>	Seven
<b>Actual Date</b>		<b>Projected Date</b>	06/30/2032
<b>Actual Cost</b>	\$0.00	<b>Contractor</b>	
<b>Comments</b>	No Comments	<b>New Value</b>	0
<b>Assignment</b>	None		
<b>Designated Staff</b>			

## Rosecrans Avenue - City of Paramount to Lakewood Boulevard

### Sidewalks - Exterior : Sidewalks

---

#### South Side

#### Driveway West of Lakewood Boulevard @ 33.903639837795, -118.143988698721

Sidewalks : Vehicular Traffic Cross Slope

#### Finding

Cross slope at vehicular traffic is not compliant.

**On-Site Finding** 8.80 percent

#### Recommendation

Repave the surface to provide a compliant cross slope.

Recommendation Up to 2.08 percent

#### Costing Info (Estimated)

Repave surface \$1,092



**Code Reference** ADA 206, 302, CA 11B-403.3

#### Progress

---

<b>Record Number</b>	482689	<b>Resolution</b>	None
<b>Progress</b>	Not_Started	<b>Priority</b>	Seven
<b>Actual Date</b>		<b>Projected Date</b>	06/30/2032
<b>Actual Cost</b>	\$0.00	<b>Contractor</b>	
<b>Comments</b>	No Comments	<b>New Value</b>	0
<b>Assignment</b>	None		
<b>Designated Staff</b>			

## Rosecrans Avenue - City of Paramount to Lakewood Boulevard

### Sidewalks - Exterior : Sidewalks , Vehicular Traffic

---

#### South Side

#### Driveway West of Lakewood Boulevard @ 33.903639837795, -118.144555985928

Sidewalks , Vehicular Traffic : Cross Walks and Detectable Warnings

#### Finding

There are no detectable warnings where the pedestrian route crosses vehicular traffic.

**On-Site Finding** Not Found

#### Recommendation

Provide detectable warnings.

Recommendation See Recommendation

#### Costing Info (Estimated)

Install compliant detectable warnings \$190



**Code Reference** ADA 705,CA 11B-705.1.2.5,CA 11B-247.1.2.5

#### Progress

---

<b>Record Number</b>	482694	<b>Resolution</b>	None
<b>Progress</b>	Not_Started	<b>Priority</b>	Seven
<b>Actual Date</b>		<b>Projected Date</b>	06/30/2032
<b>Actual Cost</b>	\$0.00	<b>Contractor</b>	
<b>Comments</b>	No Comments	<b>New Value</b>	0
<b>Assignment</b>	None		
<b>Designated Staff</b>			



## Rosecrans Avenue - City of Paramount to Lakewood Boulevard

### Sidewalks - Exterior : Sidewalks , Vehicular Traffic

---

#### South Side

#### Driveway West of Lakewood Boulevard @ 33.903642063967, -118.144344091415

Sidewalks , Vehicular Traffic : Cross Walks and Detectable Warnings

#### Finding

There are no detectable warnings where the pedestrian route crosses vehicular traffic.

**On-Site Finding** Not Found

#### Recommendation

Provide detectable warnings.

Recommendation See Recommendation

#### Costing Info (Estimated)

Install compliant detectable warnings \$190



**Code Reference** ADA 705,CA 11B-705.1.2.5,CA 11B-247.1.2.5

#### Progress

---

<b>Record Number</b>	482690	<b>Resolution</b>	None
<b>Progress</b>	Not_Started	<b>Priority</b>	Seven
<b>Actual Date</b>		<b>Projected Date</b>	06/30/2032
<b>Actual Cost</b>	\$0.00	<b>Contractor</b>	
<b>Comments</b>	No Comments	<b>New Value</b>	0
<b>Assignment</b>	None		
<b>Designated Staff</b>			

## Rosecrans Avenue - City of Paramount to Lakewood Boulevard

### Sidewalks - Exterior : Sidewalks

---

#### South Side

#### Driveway West of Lakewood Boulevard @ 33.903642063967, -118.144344091415

Sidewalks : Vehicular Traffic Cross Slope

#### Finding

Cross slope at vehicular traffic is not compliant.

**On-Site Finding** 3.80 percent

#### Recommendation

Repave the surface to provide a compliant cross slope.

Recommendation Up to 2.08 percent

#### Costing Info (Estimated)

Repave surface \$1,092



**Code Reference** ADA 206, 302, CA 11B-403.3

#### Progress

---

<b>Record Number</b>	482691	<b>Resolution</b>	None
<b>Progress</b>	Not_Started	<b>Priority</b>	Seven
<b>Actual Date</b>		<b>Projected Date</b>	06/30/2032
<b>Actual Cost</b>	\$0.00	<b>Contractor</b>	
<b>Comments</b>	No Comments		
<b>Assignment</b>	None	<b>New Value</b>	0
<b>Designated Staff</b>			

## Rosecrans Avenue - City of Paramount to Lakewood Boulevard

### Sidewalks - Exterior : Sidewalks , Vehicular Traffic

---

#### South Side

#### Driveway West of Lakewood Boulevard @ 33.903648742480, -118.143623918295

Sidewalks , Vehicular Traffic : Cross Walks and Detectable Warnings

#### Finding

There are no detectable warnings where the pedestrian route crosses vehicular traffic.

**On-Site Finding** Not Found

#### Recommendation

Provide detectable warnings.

Recommendation See Recommendation

#### Costing Info (Estimated)

Install compliant detectable warnings \$190



**Code Reference** ADA 705,CA 11B-705.1.2.5,CA 11B-247.1.2.5

Notes : Spalled Concrete Continues For 29 Feet

#### Progress

---

<b>Record Number</b>	482692	<b>Resolution</b>	None
<b>Progress</b>	Not_Started	<b>Priority</b>	Seven
<b>Actual Date</b>		<b>Projected Date</b>	06/30/2032
<b>Actual Cost</b>	\$0.00	<b>Contractor</b>	
<b>Comments</b>	No Comments	<b>New Value</b>	0
<b>Assignment</b>	None		
<b>Designated Staff</b>			

## Rosecrans Avenue - City of Paramount to Lakewood Boulevard

### Sidewalks - Exterior : Sidewalks

---

#### South Side

#### Driveway West of Lakewood Boulevard @ 33.903648742480, -118.143623918295

Sidewalks : Vehicular Traffic Cross Slope

#### Finding

Cross slope at vehicular traffic is not compliant.

**On-Site Finding** 6.90 percent

#### Recommendation

Repave the surface to provide a compliant cross slope.

Recommendation Up to 2.08 percent

#### Costing Info (Estimated)

Repave surface \$1,092



**Code Reference** ADA 206, 302, CA 11B-403.3

Notes : Spalled Concrete Continues For 29 Feet

#### Progress

---

<b>Record Number</b>	482693	<b>Resolution</b>	None
<b>Progress</b>	Not_Started	<b>Priority</b>	Seven
<b>Actual Date</b>		<b>Projected Date</b>	06/30/2032
<b>Actual Cost</b>	\$0.00	<b>Contractor</b>	
<b>Comments</b>	No Comments		
<b>Assignment</b>	None	<b>New Value</b>	0
<b>Designated Staff</b>			

## Rosecrans Avenue - City of Paramount to Lakewood Boulevard

### Sidewalks - Exterior : Sidewalks , Surface

---

#### South Side

#### Sidewalk West of Lakewood Boulevard @ 33.903639837795, -118.143988698721

Sidewalks , Surface : Cross Slope

#### Finding

Sidewalk cross slope is not compliant.

**On-Site Finding** 3.20 percent for 62.00 feet

#### Recommendation

Repave the sidewalk surface with the recommended cross slope.

Recommendation Up to 2.08 percent

#### Costing Info (Estimated)

Repave surface \$1,092



**Code Reference** ADA 206, 302, CA 11B-403.3

#### Progress

---

<b>Record Number</b>	482678	<b>Resolution</b>	None
<b>Progress</b>	Not_Started	<b>Priority</b>	Seven
<b>Actual Date</b>		<b>Projected Date</b>	06/30/2032
<b>Actual Cost</b>	\$0.00	<b>Contractor</b>	
<b>Comments</b>	No Comments	<b>New Value</b>	0
<b>Assignment</b>	None		
<b>Designated Staff</b>			

## Rosecrans Avenue - City of Paramount to Lakewood Boulevard

### Sidewalks - Exterior : Sidewalks , Surface

---

#### South Side

#### Sidewalk West of Lakewood Boulevard @ 33.903643177052, -118.144733011723

Sidewalks , Surface : Cross Slope

#### Finding

Sidewalk cross slope is not compliant.

**On-Site Finding** 4.20 percent for 135.00 feet

#### Recommendation

Repave the sidewalk surface with the recommended cross slope.

Recommendation Up to 2.08 percent

#### Costing Info (Estimated)

Repave surface \$1,092



**Code Reference** ADA 206, 302,CA 11B-403.3

Notes : Surface is Rough And Uneven

#### Progress

---

<b>Record Number</b>	482679	<b>Resolution</b>	None
<b>Progress</b>	Not_Started	<b>Priority</b>	Seven
<b>Actual Date</b>		<b>Projected Date</b>	06/30/2032
<b>Actual Cost</b>	\$0.00	<b>Contractor</b>	
<b>Comments</b>	No Comments	<b>New Value</b>	0
<b>Assignment</b>	None		
<b>Designated Staff</b>			

## Rosecrans Avenue - City of Paramount to Lakewood Boulevard

### Sidewalks - Exterior : Sidewalks , Surface

---

#### South Side

#### Sidewalk West of Lakewood Boulevard @ 33.903643177052, -118.144733011723

Sidewalks , Surface : Running Slope

#### Finding

Sidewalk running slope is not compliant.

**On-Site Finding** 8.60 percent for 4.00 feet

#### Recommendation

Repave the sidewalk surface with the recommended running slope.

Recommendation Up to 5.00 percent

#### Costing Info (Estimated)

Repave surface \$1,184



**Code Reference** ADA 206, 302

Notes : Surface is Rough And Uneven

#### Progress

---

<b>Record Number</b>	482680	<b>Resolution</b>	None
<b>Progress</b>	Not_Started	<b>Priority</b>	Seven
<b>Actual Date</b>		<b>Projected Date</b>	06/30/2032
<b>Actual Cost</b>	\$0.00	<b>Contractor</b>	
<b>Comments</b>	No Comments	<b>New Value</b>	0
<b>Assignment</b>	None		
<b>Designated Staff</b>			

## Rosecrans Avenue - City of Paramount to Lakewood Boulevard

### Sidewalks - Exterior : Sidewalks

#### South Side @ 33.903646516309, -118.143137097359

Sidewalks : 60X60 Turn Area

#### Finding

There is no 60X60 turn area at every 200 feet.

**On-Site Finding** Not Found

#### Recommendation

Provide a 60X60 turn every 200 feet on the sidewalk.

Recommendation See Recommendation

#### Costing Info (Estimated)

\$2,400



**Code Reference** ADA 206, 302

### Progress

<b>Record Number</b>	482677	<b>Resolution</b>	None
<b>Progress</b>	Not_Started	<b>Priority</b>	Seven
<b>Actual Date</b>		<b>Projected Date</b>	06/30/2032
<b>Actual Cost</b>	\$0.00	<b>Contractor</b>	
<b>Comments</b>	No Comments		
<b>Assignment</b>	None	<b>New Value</b>	0
<b>Designated Staff</b>			



Rosecrans Avenue - City of Paramount to Lakewood Boulevard



Rosecrans Avenue - City of Paramount to Lakewood Boulevard

City of Paramount to Lakewood Boulevard  
Downey, CA 90242

Date of Inspection  
8/23/2017

\*Estimated Facility Total: \$36,158

\*Estimated facility total is for estimating purposes only and does not represent total construction, repair totals or design fees.

Prepared By

**Disability Access Consultants**

(800) 743-7067

Prepared Using

