

## Accessibility Survey

---



### City of Downey Hondo Street - Rives Avenue To Old River School Road

Rives Avenue To Old River School Road  
Downey, CA 90242

Date of Inspection  
4/13/2017

Prepared By

**Disability Access Consultants**

(800) 743-7067

**Hondo Street - Rives Avenue To Old River School Road**

**Sidewalks - Exterior : Sidewalks , Change in Level**

---

**North Side**

**Change In Level East Of Pomeroy Road @ 33.931918653075, -118.157468140125**

Sidewalks , Change in Level : Change in Level Non Beveled

**Finding**

There is a change in elevation greater than recommended value.

**On-Site Finding** 1.12 inches

**Recommendation**

Ensure that the change in elevation is within the recommended value.

Recommendation Up to 0.25 inches

**Costing Info (Estimated)**

Remove tripping hazards \$198



**Code Reference** ADA 206, 302

**Progress**

---

<b>Record Number</b>	405676	<b>Resolution</b>	None
<b>Progress</b>	Not_Started	<b>Priority</b>	Two
<b>Actual Date</b>		<b>Projected Date</b>	06/30/2021
<b>Actual Cost</b>	\$0.00	<b>Contractor</b>	
<b>Comments</b>	No Comments	<b>New Value</b>	0
<b>Assignment</b>	None		
<b>Designated Staff</b>			

**Hondo Street - Rives Avenue To Old River School Road**

**Sidewalks - Exterior : Sidewalks , Change in Level**

---

**North Side**

**Change In Level East Of Pomeroy Road @ 33.931937569251, -118.157497644424**

Sidewalks , Change in Level : Change in Level Non Beveled

**Finding**

There is a change in elevation greater than recommended value.

**On-Site Finding** 0.75 inches

**Recommendation**

Ensure that the change in elevation is within the recommended value.

Recommendation Up to 0.25 inches

**Costing Info (Estimated)**

Remove tripping hazards \$198



**Code Reference** ADA 206, 302

**Progress**

---

<b>Record Number</b>	405675	<b>Resolution</b>	None
<b>Progress</b>	Not_Started	<b>Priority</b>	Two
<b>Actual Date</b>		<b>Projected Date</b>	06/30/2021
<b>Actual Cost</b>	\$0.00	<b>Contractor</b>	
<b>Comments</b>	No Comments		
<b>Assignment</b>	None	<b>New Value</b>	0
<b>Designated Staff</b>			

**Hondo Street - Rives Avenue To Old River School Road**

**Sidewalks - Exterior : Sidewalks , Change in Level**

---

**South Side**

**Change In Level West Of Richeon Avenue @ 33.930639019662, -118.155583888292**

Sidewalks , Change in Level : Change in Level Non Beveled

**Finding**

There is a change in elevation greater than recommended value.

**On-Site Finding** 0.50 inches

**Recommendation**

Ensure that the change in elevation is within the recommended value.

Recommendation Up to 0.25 inches

**Costing Info (Estimated)**

Remove tripping hazards \$198



**Code Reference** ADA 206, 302

**Progress**

---

<b>Record Number</b>	405648	<b>Resolution</b>	None
<b>Progress</b>	Not_Started	<b>Priority</b>	Two
<b>Actual Date</b>		<b>Projected Date</b>	06/30/2021
<b>Actual Cost</b>	\$0.00	<b>Contractor</b>	
<b>Comments</b>	No Comments	<b>New Value</b>	0
<b>Assignment</b>	None		
<b>Designated Staff</b>			

**Hondo Street - Rives Avenue To Old River School Road**

**Sidewalks - Exterior : Sidewalks , Change in Level**

---

**South Side**

**Change In Level West Of Richeon Avenue @ 33.930689092635, -118.155665695667**

Sidewalks , Change in Level : Change in Level Non Beveled

**Finding**

There is a change in elevation greater than recommended value.

**On-Site Finding** 0.50 inches

**Recommendation**

Ensure that the change in elevation is within the recommended value.

Recommendation Up to 0.25 inches

**Costing Info (Estimated)**

Remove tripping hazards \$198



**Code Reference** ADA 206, 302

**Progress**

---

<b>Record Number</b>	405652	<b>Resolution</b>	None
<b>Progress</b>	Not_Started	<b>Priority</b>	Two
<b>Actual Date</b>		<b>Projected Date</b>	06/30/2021
<b>Actual Cost</b>	\$0.00	<b>Contractor</b>	
<b>Comments</b>	No Comments	<b>New Value</b>	0
<b>Assignment</b>	None		
<b>Designated Staff</b>			

**Hondo Street - Rives Avenue To Old River School Road**

**Sidewalks - Exterior : Sidewalks , Change in Level**

---

**South Side**

**Change In Level West Of Richeon Avenue @ 33.930706896352, -118.155699223280**

Sidewalks , Change in Level : Change in Level Non Beveled

**Finding**

There is a change in elevation greater than recommended value.

**On-Site Finding** 0.50 inches

**Recommendation**

Ensure that the change in elevation is within the recommended value.

Recommendation Up to 0.25 inches

**Costing Info (Estimated)**

Remove tripping hazards \$198



**Code Reference** ADA 206, 302

**Progress**

---

<b>Record Number</b>	405647	<b>Resolution</b>	None
<b>Progress</b>	Not_Started	<b>Priority</b>	Two
<b>Actual Date</b>		<b>Projected Date</b>	06/30/2021
<b>Actual Cost</b>	\$0.00	<b>Contractor</b>	
<b>Comments</b>	No Comments		
<b>Assignment</b>	None	<b>New Value</b>	0
<b>Designated Staff</b>			

**Hondo Street - Rives Avenue To Old River School Road**

**Sidewalks - Exterior : Sidewalks , Change in Level**

---

**South Side**

**Change In Level West Of Richeon Avenue @ 33.931138635343, -118.156269192696**

Sidewalks , Change in Level : Change in Level Non Beveled

**Finding**

There is a change in elevation greater than recommended value.

**On-Site Finding** 0.62 inches

**Recommendation**

Ensure that the change in elevation is within the recommended value.

Recommendation Up to 0.25 inches

**Costing Info (Estimated)**

Remove tripping hazards \$198



**Code Reference** ADA 206, 302

**Progress**

---

<b>Record Number</b>	405649	<b>Resolution</b>	None
<b>Progress</b>	Not_Started	<b>Priority</b>	Two
<b>Actual Date</b>		<b>Projected Date</b>	06/30/2021
<b>Actual Cost</b>	\$0.00	<b>Contractor</b>	
<b>Comments</b>	No Comments		
<b>Assignment</b>	None	<b>New Value</b>	0
<b>Designated Staff</b>			

**Hondo Street - Rives Avenue To Old River School Road**

**Sidewalks - Exterior : Sidewalks , Change in Level**

---

**South Side**

**Change In Level West Of Richeon Avenue @ 33.931174242585, -118.156328201294**

Sidewalks , Change in Level : Change in Level Non Beveled

**Finding**

There is a change in elevation greater than recommended value.

**On-Site Finding** 0.50 inches

**Recommendation**

Ensure that the change in elevation is within the recommended value.

Recommendation Up to 0.25 inches

**Costing Info (Estimated)**

Remove tripping hazards \$198



**Code Reference** ADA 206, 302

**Progress**

---

<b>Record Number</b>	405658	<b>Resolution</b>	None
<b>Progress</b>	Not_Started	<b>Priority</b>	Two
<b>Actual Date</b>		<b>Projected Date</b>	06/30/2021
<b>Actual Cost</b>	\$0.00	<b>Contractor</b>	
<b>Comments</b>	No Comments	<b>New Value</b>	0
<b>Assignment</b>	None		
<b>Designated Staff</b>			



**Hondo Street - Rives Avenue To Old River School Road**

**Sidewalks - Exterior : Sidewalks , Change in Level**

---

**South Side**

**Change In Level West Of Richeon Avenue @ 33.931227653420, -118.156440854073**

Sidewalks , Change in Level : Change in Level Non Beveled

**Finding**

There is a change in elevation greater than recommended value.

**On-Site Finding** 0.75 inches

**Recommendation**

Ensure that the change in elevation is within the recommended value.

Recommendation Up to 0.25 inches

**Costing Info (Estimated)**

Remove tripping hazards \$198



**Code Reference** ADA 206, 302

**Progress**

---

<b>Record Number</b>	405650	<b>Resolution</b>	None
<b>Progress</b>	Not_Started	<b>Priority</b>	Two
<b>Actual Date</b>		<b>Projected Date</b>	06/30/2021
<b>Actual Cost</b>	\$0.00	<b>Contractor</b>	
<b>Comments</b>	No Comments		
<b>Assignment</b>	None	<b>New Value</b>	0
<b>Designated Staff</b>			

**Hondo Street - Rives Avenue To Old River School Road**

**Sidewalks - Exterior : Sidewalks , Change in Level**

---

**South Side**

**Change In Level West Of Richeon Avenue @ 33.931289966018, -118.156566917896**

Sidewalks , Change in Level : Change in Level Non Beveled

**Finding**

There is a change in elevation greater than recommended value.

**On-Site Finding** 0.62 inches

**Recommendation**

Ensure that the change in elevation is within the recommended value.

Recommendation Up to 0.25 inches

**Costing Info (Estimated)**

Remove tripping hazards \$198



**Code Reference** ADA 206, 302

**Progress**

---

<b>Record Number</b>	405655	<b>Resolution</b>	None
<b>Progress</b>	Not_Started	<b>Priority</b>	Two
<b>Actual Date</b>		<b>Projected Date</b>	06/30/2021
<b>Actual Cost</b>	\$0.00	<b>Contractor</b>	
<b>Comments</b>	No Comments	<b>New Value</b>	0
<b>Assignment</b>	None		
<b>Designated Staff</b>			

## Hondo Street - Rives Avenue To Old River School Road

### Sidewalks - Exterior : Sidewalks , Change in Level

---

#### South Side

#### Change In Level West Of Richeon Avenue @ 33.931357842189, -118.156687617302

Sidewalks , Change in Level : Change in Level Non Beveled

#### Finding

There is a change in elevation greater than recommended value.

**On-Site Finding** 0.50 inches

#### Recommendation

Ensure that the change in elevation is within the recommended value.

Recommendation Up to 0.25 inches

#### Costing Info (Estimated)

Remove tripping hazards \$198



**Code Reference** ADA 206, 302

#### Progress

---

<b>Record Number</b>	405651	<b>Resolution</b>	None
<b>Progress</b>	Not_Started	<b>Priority</b>	Two
<b>Actual Date</b>		<b>Projected Date</b>	06/30/2021
<b>Actual Cost</b>	\$0.00	<b>Contractor</b>	
<b>Comments</b>	No Comments		
<b>Assignment</b>	None	<b>New Value</b>	0
<b>Designated Staff</b>			

**Hondo Street - Rives Avenue To Old River School Road**

**Sidewalks - Exterior : Sidewalks , Change in Level**

---

**South Side**

**Change In Level West Of Richeon Avenue @ 33.931431281920, -118.156844526529**

Sidewalks , Change in Level : Change in Level Non Beveled

**Finding**

There is a change in elevation greater than recommended value.

**On-Site Finding** 0.62 inches

**Recommendation**

Ensure that the change in elevation is within the recommended value.

Recommendation Up to 0.25 inches

**Costing Info (Estimated)**

Remove tripping hazards \$198



**Code Reference** ADA 206, 302

**Progress**

---

<b>Record Number</b>	405657	<b>Resolution</b>	None
<b>Progress</b>	Not_Started	<b>Priority</b>	Two
<b>Actual Date</b>		<b>Projected Date</b>	06/30/2021
<b>Actual Cost</b>	\$0.00	<b>Contractor</b>	
<b>Comments</b>	No Comments	<b>New Value</b>	0
<b>Assignment</b>	None		
<b>Designated Staff</b>			

**Hondo Street - Rives Avenue To Old River School Road**

**Sidewalks - Exterior : Sidewalks , Change in Level**

---

**South Side**

**Change In Level West Of Richeon Avenue @ 33.931588175679, -118.157151639462**

Sidewalks , Change in Level : Change in Level Non Beveled

**Finding**

There is a change in elevation greater than recommended value.

**On-Site Finding** 0.62 inches

**Recommendation**

Ensure that the change in elevation is within the recommended value.

Recommendation Up to 0.25 inches

**Costing Info (Estimated)**

Remove tripping hazards \$198



**Code Reference** ADA 206, 302

**Progress**

---

<b>Record Number</b>	405653	<b>Resolution</b>	None
<b>Progress</b>	Not_Started	<b>Priority</b>	Two
<b>Actual Date</b>		<b>Projected Date</b>	06/30/2021
<b>Actual Cost</b>	\$0.00	<b>Contractor</b>	
<b>Comments</b>	No Comments	<b>New Value</b>	0
<b>Assignment</b>	None		
<b>Designated Staff</b>			

**Hondo Street - Rives Avenue To Old River School Road**

**Sidewalks - Exterior : Sidewalks , Change in Level**

---

**South Side**

**Change In Level West Of Richeon Avenue @ 33.931818508545, -118.157603591681**

Sidewalks , Change in Level : Change in Level Non Beveled

**Finding**

There is a change in elevation greater than recommended value.

**On-Site Finding** 0.87 inches

**Recommendation**

Ensure that the change in elevation is within the recommended value.

Recommendation Up to 0.25 inches

**Costing Info (Estimated)**

Remove tripping hazards \$198



**Code Reference** ADA 206, 302

**Progress**

---

<b>Record Number</b>	405656	<b>Resolution</b>	None
<b>Progress</b>	Not_Started	<b>Priority</b>	Two
<b>Actual Date</b>		<b>Projected Date</b>	06/30/2021
<b>Actual Cost</b>	\$0.00	<b>Contractor</b>	
<b>Comments</b>	No Comments	<b>New Value</b>	0
<b>Assignment</b>	None		
<b>Designated Staff</b>			

**Hondo Street - Rives Avenue To Old River School Road**

**Sidewalks - Exterior : Sidewalks , Change in Level**

---

**South Side**

**Change In Level West Of Richeon Avenue @ 33.931463550873, -118.156895488501**

Sidewalks , Change in Level : Change in Level Non Beveled

**Finding**

There is a change in elevation greater than recommended value.

**On-Site Finding** 0.37 inches


**Recommendation**

Ensure that the change in elevation is within the recommended value.

Recommendation Up to 0.25 inches

**Costing Info (Estimated)**

Remove tripping hazards \$198



**Code Reference** ADA 206, 302

**Progress**

---

<b>Record Number</b>	405654	<b>Resolution</b>	None
<b>Progress</b>	Not_Started	<b>Priority</b>	Three
<b>Actual Date</b>		<b>Projected Date</b>	12/31/2022
<b>Actual Cost</b>	\$0.00	<b>Contractor</b>	
<b>Comments</b>	No Comments	<b>New Value</b>	0
<b>Assignment</b>	None		
<b>Designated Staff</b>			

**Hondo Street - Rives Avenue To Old River School Road**

**Curb Ramps - Exterior : Curb Ramp**

**Northeast Corner Of Old River School Road @ 33.932815497728, - 118.159388882**

Curb Ramp : No Detectable Warnings

**Finding**

The curb ramp does not provide a detectable warning surface which includes truncated domes.

**On-Site Finding** Not Found

**Recommendation**

Provide compliant detectable warnings to surface.

Recommendation See Recommendation

**Costing Info (Estimated)**

Provide detectable warning to surface \$248



**Code Reference** CA 11B-406.5.12

**Progress**

<b>Record Number</b>	405634	<b>Resolution</b>	None
<b>Progress</b>	Not_Started	<b>Priority</b>	Seven
<b>Actual Date</b>		<b>Projected Date</b>	06/30/2032
<b>Actual Cost</b>	\$0.00	<b>Contractor</b>	
<b>Comments</b>	No Comments	<b>New Value</b>	0
<b>Assignment</b>	None		
<b>Designated Staff</b>			



**Hondo Street - Rives Avenue To Old River School Road**

**Curb Ramps - Exterior : Curb Ramp**

**Northeast Corner Of Old River School Road @ 33.932815497728, - 118.159388882**

Curb Ramp : Curb Ramp Slope

**Finding**

The running slope is greater than allowed.

**On-Site Finding** 12.20 percent

**Recommendation**

Provide a compliant curb ramp.

Recommendation Up to 8.33 percent

**Costing Info (Estimated)**

Install curb ramp \$1,300



**Code Reference** ADA 406, 406.1, 405.2, CA 11B-406

**Progress**

<b>Record Number</b>	405635	<b>Resolution</b>	None
<b>Progress</b>	Not_Started	<b>Priority</b>	Seven
<b>Actual Date</b>		<b>Projected Date</b>	06/30/2032
<b>Actual Cost</b>	\$0.00	<b>Contractor</b>	
<b>Comments</b>	No Comments	<b>New Value</b>	0
<b>Assignment</b>	None		
<b>Designated Staff</b>			

**Hondo Street - Rives Avenue To Old River School Road**

**Curb Ramps - Exterior : Curb Ramp**

**Northeast Corner Of Old River School Road @ 33.932815497728, - 118.159388882**

Curb Ramp : Curb Ramp - Cross Slope

**Finding**

The cross slope is greater than allowed.

**On-Site Finding** 2.90 percent

**Recommendation**

Provide a compliant curb ramp.

Recommendation Up to 2.08 percent

**Costing Info (Estimated)**

Install curb ramp \$1,300



**Code Reference** ADA 402, 406.1, 405.3, CA 11B-406.5.7

**Progress**

<b>Record Number</b>	405636	<b>Resolution</b>	None
<b>Progress</b>	Not_Started	<b>Priority</b>	Seven
<b>Actual Date</b>		<b>Projected Date</b>	06/30/2032
<b>Actual Cost</b>	\$0.00	<b>Contractor</b>	
<b>Comments</b>	No Comments		
<b>Assignment</b>	None	<b>New Value</b>	0
<b>Designated Staff</b>			

**Hondo Street - Rives Avenue To Old River School Road**

**Curb Ramps - Exterior : Curb Ramp**

**Northeast Corner Of Old River School Road @ 33.932815497728, - 118.159388882**

Curb Ramp : Side Flare Slope

**Finding**

The slope of the curb ramp side flare is greater than allowed.

**On-Site Finding** 20.00 percent

**Recommendation**

Provide curb ramp side flares with a compliant slope.

Recommendation Up to 10.00 percent

**Costing Info (Estimated)**

Install flared sides \$1,300



**Code Reference** ADA 406, 406.3,CA 11B-406.2.2

**Progress**

<b>Record Number</b>	405637	<b>Resolution</b>	None
<b>Progress</b>	Not_Started	<b>Priority</b>	Seven
<b>Actual Date</b>		<b>Projected Date</b>	06/30/2032
<b>Actual Cost</b>	\$0.00	<b>Contractor</b>	
<b>Comments</b>	No Comments	<b>New Value</b>	0
<b>Assignment</b>	None		
<b>Designated Staff</b>			

**Hondo Street - Rives Avenue To Old River School Road**

**Curb Ramps - Exterior : Curb Ramp**

**Northeast Corner Of Old River School Road @ 33.932815497728, - 118.159388882**

**Bottom Landing**

Curb Ramp : Bottom Landing Slope

**Finding**

The bottom landing of the curb ramp is on the street, and the slope of the bottom landing is not compliant.

**On-Site Finding** 6.00 percent


**Recommendation**

Ensure the bottom landing slope is compliant and provides a smooth transition.

Recommendation Up to 5.00 percent

**Costing Info (Estimated)**

Repave landing \$1,260



**Code Reference** ADA 406, 406.2, CA 11B-406.5.8

**Progress**

<b>Record Number</b>	405638	<b>Resolution</b>	None
<b>Progress</b>	Not_Started	<b>Priority</b>	Seven
<b>Actual Date</b>		<b>Projected Date</b>	06/30/2032
<b>Actual Cost</b>	\$0.00	<b>Contractor</b>	
<b>Comments</b>	No Comments	<b>New Value</b>	0
<b>Assignment</b>	None		
<b>Designated Staff</b>			

**Hondo Street - Rives Avenue To Old River School Road**

**Curb Ramps - Exterior : Curb Ramp , Landings and Transitions**

---

**Northeast Corner Of Old River School Road @ 33.932815497728, - 118.159388882**

**Top Landing**

**Finding**

There is not enough top landing clear length.

**On-Site Finding** 41.00 inches

**Recommendation**


Provide a level top landing with enough clear length.

Recommendation At least 48.00 inches

**Costing Info (Estimated)**

Provide compliant landing \$240

Curb Ramp , Landings and Transitions : Top Landing Clear Length - Landings



**Code Reference** ADA 406, 406.4,CA 11B-406.5.3

**Progress**

---

<b>Record Number</b>	405639	<b>Resolution</b>	None
<b>Progress</b>	Not_Started	<b>Priority</b>	Seven
<b>Actual Date</b>		<b>Projected Date</b>	06/30/2032
<b>Actual Cost</b>	\$0.00	<b>Contractor</b>	
<b>Comments</b>	No Comments		
<b>Assignment</b>	None	<b>New Value</b>	0
<b>Designated Staff</b>			

**Hondo Street - Rives Avenue To Old River School Road**

**Curb Ramps - Exterior : Curb Ramp**

**Northwest Corner Of Rives Avenue @ 33.929880132330, - 118.153702318668**

Curb Ramp : No Detectable Warnings

**Finding**

The curb ramp does not provide a detectable warning surface which includes truncated domes.

**On-Site Finding** Not Found

**Recommendation**

Provide compliant detectable warnings to surface.

Recommendation See Recommendation

**Costing Info (Estimated)**

Provide detectable warning to surface \$248



**Code Reference** CA 11B-406.5.12

**Progress**

<b>Record Number</b>	405629	<b>Resolution</b>	None
<b>Progress</b>	Not_Started	<b>Priority</b>	Seven
<b>Actual Date</b>		<b>Projected Date</b>	06/30/2032
<b>Actual Cost</b>	\$0.00	<b>Contractor</b>	
<b>Comments</b>	No Comments	<b>New Value</b>	0
<b>Assignment</b>	None		
<b>Designated Staff</b>			

**Hondo Street - Rives Avenue To Old River School Road**

**Curb Ramps - Exterior : Curb Ramp , Landings and Transitions**

---

**Northwest Corner Of Rives Avenue @ 33.929880132330, - 118.153702318668**

**Top Landing**

Curb Ramp , Landings and Transitions : Top Landing Slope

**Finding**

The slope at the top landing is greater than allowed.

**On-Site Finding** 3.60 percent

**Recommendation**

Provide a top landing surface that does not exceed the maximum slope and cross slope. Provide a sufficient maneuvering clearance that does not accumulate water.

Recommendation Up to 2.08 percent

**Costing Info (Estimated)**

Provide compliant landing \$1,260



**Code Reference** ADA 402, 406.4, 403.3, 406.1, CA 11B-406.5.3

**Progress**

---

<b>Record Number</b>	405630	<b>Resolution</b>	None
<b>Progress</b>	Not_Started	<b>Priority</b>	Seven
<b>Actual Date</b>		<b>Projected Date</b>	06/30/2032
<b>Actual Cost</b>	\$0.00	<b>Contractor</b>	
<b>Comments</b>	No Comments		
<b>Assignment</b>	None	<b>New Value</b>	0
<b>Designated Staff</b>			

**Hondo Street - Rives Avenue To Old River School Road**

**Curb Ramps - Exterior : Curb Ramp , Landings and Transitions**

---

**Northwest Corner Of Rives Avenue @ 33.929880132330, - 118.153702318668**

**Top Landing**

Curb Ramp , Landings and Transitions : Top Landing Clear Length - Landings

**Finding**

There is not enough top landing clear length.

**On-Site Finding** 38.00 inches

**Recommendation**

Provide a level top landing with enough clear length.

Recommendation At least 48.00 inches

**Costing Info (Estimated)**

Provide compliant landing \$240



**Code Reference** ADA 406, 406.4,CA 11B-406.5.3

**Progress**

---

<b>Record Number</b>	405631	<b>Resolution</b>	None
<b>Progress</b>	Not_Started	<b>Priority</b>	Seven
<b>Actual Date</b>		<b>Projected Date</b>	06/30/2032
<b>Actual Cost</b>	\$0.00	<b>Contractor</b>	
<b>Comments</b>	No Comments		
<b>Assignment</b>	None	<b>New Value</b>	0
<b>Designated Staff</b>			



## Hondo Street - Rives Avenue To Old River School Road

### Curb Ramps - Exterior : Curb Ramp

#### **Southeast Corner Of Old River School Road @ 33.932693100131, - 118.159414082766**

Curb Ramp : No Detectable Warnings

#### **Finding**

The curb ramp does not provide a detectable warning surface which includes truncated domes.

**On-Site Finding** Not Found

#### **Recommendation**

Provide compliant detectable warnings to surface.

Recommendation See Recommendation

#### **Costing Info (Estimated)**

Provide detectable warning to surface \$248



**Code Reference** CA 11B-406.5.12

### **Progress**

<b>Record Number</b>	405659	<b>Resolution</b>	None
<b>Progress</b>	Not_Started	<b>Priority</b>	Seven
<b>Actual Date</b>		<b>Projected Date</b>	06/30/2032
<b>Actual Cost</b>	\$0.00	<b>Contractor</b>	
<b>Comments</b>	No Comments	<b>New Value</b>	0
<b>Assignment</b>	None		
<b>Designated Staff</b>			

**Hondo Street - Rives Avenue To Old River School Road**

**Curb Ramps - Exterior : Curb Ramp**

**Southeast Corner Of Old River School Road @ 33.932693100131, - 118.159414082766**

Curb Ramp : Curb Ramp Slope

**Finding**

The running slope is greater than allowed.

**On-Site Finding** 12.80 percent

**Recommendation**

Provide a compliant curb ramp.

Recommendation Up to 8.33 percent

**Costing Info (Estimated)**

Install curb ramp \$1,300



**Code Reference** ADA 406, 406.1, 405.2, CA 11B-406

**Progress**

<b>Record Number</b>	405660	<b>Resolution</b>	None
<b>Progress</b>	Not_Started	<b>Priority</b>	Seven
<b>Actual Date</b>		<b>Projected Date</b>	06/30/2032
<b>Actual Cost</b>	\$0.00	<b>Contractor</b>	
<b>Comments</b>	No Comments		
<b>Assignment</b>	None	<b>New Value</b>	0
<b>Designated Staff</b>			

## Hondo Street - Rives Avenue To Old River School Road

### Curb Ramps - Exterior : Curb Ramp

#### **Southeast Corner Of Old River School Road @ 33.932693100131, - 118.159414082766**

Curb Ramp : Side Flare Slope

#### **Finding**

The slope of the curb ramp side flare is greater than allowed.

**On-Site Finding** 17.30 percent

#### **Recommendation**

Provide curb ramp side flares with a compliant slope.

Recommendation Up to 10.00 percent

#### **Costing Info (Estimated)**

Install flared sides \$1,300



**Code Reference** ADA 406, 406.3, CA 11B-406.2.2

### **Progress**

<b>Record Number</b>	405661	<b>Resolution</b>	None
<b>Progress</b>	Not_Started	<b>Priority</b>	Seven
<b>Actual Date</b>		<b>Projected Date</b>	06/30/2032
<b>Actual Cost</b>	\$0.00	<b>Contractor</b>	
<b>Comments</b>	No Comments		
<b>Assignment</b>	None	<b>New Value</b>	0
<b>Designated Staff</b>			

**Hondo Street - Rives Avenue To Old River School Road**

**Curb Ramps - Exterior : Curb Ramp**

**Southeast Corner Of Old River School Road @ 33.932693100131, - 118.159414082766**

**Bottom Landing**

Curb Ramp : Bottom Landing Slope

**Finding**

The bottom landing of the curb ramp is on the street, and the slope of the bottom landing is not compliant.

**On-Site Finding** 7.50 percent

**Recommendation**

Ensure the bottom landing slope is compliant and provides a smooth transition.

Recommendation Up to 5.00 percent

**Costing Info (Estimated)**

Repave landing \$1,260



**Code Reference** ADA 406, 406.2, CA 11B-406.5.8

**Progress**

<b>Record Number</b>	405662	<b>Resolution</b>	None
<b>Progress</b>	Not_Started	<b>Priority</b>	Seven
<b>Actual Date</b>		<b>Projected Date</b>	06/30/2032
<b>Actual Cost</b>	\$0.00	<b>Contractor</b>	
<b>Comments</b>	No Comments		
<b>Assignment</b>	None	<b>New Value</b>	0
<b>Designated Staff</b>			

**Hondo Street - Rives Avenue To Old River School Road**

**Curb Ramps - Exterior : Curb Ramp , Landings and Transitions**

---

**Southeast Corner Of Old River School Road @ 33.932693100131, - 118.159414082766**

**Top Landing**

Curb Ramp , Landings and Transitions : Top Landing Clear Length - Landings

**Finding**

There is not enough top landing clear length.

**On-Site Finding** 30.00 inches

**Recommendation**

Provide a level top landing with enough clear length.

Recommendation At least 48.00 inches

**Costing Info (Estimated)**

Provide compliant landing \$240



**Code Reference** ADA 406, 406.4,CA 11B-406.5.3

**Progress**

---

<b>Record Number</b>	405663	<b>Resolution</b>	None
<b>Progress</b>	Not_Started	<b>Priority</b>	Seven
<b>Actual Date</b>		<b>Projected Date</b>	06/30/2032
<b>Actual Cost</b>	\$0.00	<b>Contractor</b>	
<b>Comments</b>	No Comments		
<b>Assignment</b>	None	<b>New Value</b>	0
<b>Designated Staff</b>			

**Hondo Street - Rives Avenue To Old River School Road**

**Curb Ramps - Exterior : Curb Ramp**

**Southwest Corner Of Rives Avenue @ 33.929748828557, - 118.153810948133**

Curb Ramp : No Detectable Warnings

**Finding**

The curb ramp does not provide a detectable warning surface which includes truncated domes.

**On-Site Finding** Not Found

**Recommendation**

Provide compliant detectable warnings to surface.

Recommendation See Recommendation

**Costing Info (Estimated)**

Provide detectable warning to surface \$248



**Code Reference** CA 11B-406.5.12

**Progress**

<b>Record Number</b>	405632	<b>Resolution</b>	None
<b>Progress</b>	Not_Started	<b>Priority</b>	Seven
<b>Actual Date</b>		<b>Projected Date</b>	06/30/2032
<b>Actual Cost</b>	\$0.00	<b>Contractor</b>	
<b>Comments</b>	No Comments	<b>New Value</b>	0
<b>Assignment</b>	None		
<b>Designated Staff</b>			

**Hondo Street - Rives Avenue To Old River School Road**

**Curb Ramps - Exterior : Curb Ramp , Landings and Transitions**

---

**Southwest Corner Of Rives Avenue @ 33.929748828557, - 118.153810948133**

**Top Landing**

Curb Ramp , Landings and Transitions : Top Landing Slope

**Finding**

The slope at the top landing is greater than allowed.

**On-Site Finding** 4.40 percent

**Recommendation**

Provide a top landing surface that does not exceed the maximum slope and cross slope. Provide a sufficient maneuvering clearance that does not accumulate water.

Recommendation Up to 2.08 percent

**Costing Info (Estimated)**

Provide compliant landing \$1,260



**Code Reference** ADA 402, 406.4, 403.3, 406.1, CA 11B-406.5.3

**Progress**

---

<b>Record Number</b>	405633	<b>Resolution</b>	None
<b>Progress</b>	Not_Started	<b>Priority</b>	Seven
<b>Actual Date</b>		<b>Projected Date</b>	06/30/2032
<b>Actual Cost</b>	\$0.00	<b>Contractor</b>	
<b>Comments</b>	No Comments		
<b>Assignment</b>	None	<b>New Value</b>	0
<b>Designated Staff</b>			

## Hondo Street - Rives Avenue To Old River School Road

### Sidewalks - Exterior : Sidewalks

---

#### North Side

**Chavers Avenue North Crossing @ 33.931252133375, -118.156143128872**

Sidewalks : Vehicular Traffic Slope

#### Finding

Slope at vehicular traffic is not compliant.

**On-Site Finding** 6.10 percent

#### Recommendation

Repave the surface to provide a compliant slope.

Recommendation Up to 5.00 percent

#### Costing Info (Estimated)

Repave surface \$1,092



#### Code Reference

#### Progress

---

<b>Record Number</b>	405677	<b>Resolution</b>	None
<b>Progress</b>	Not_Started	<b>Priority</b>	Seven
<b>Actual Date</b>		<b>Projected Date</b>	06/30/2032
<b>Actual Cost</b>	\$0.00	<b>Contractor</b>	
<b>Comments</b>	No Comments	<b>New Value</b>	0
<b>Assignment</b>	None		
<b>Designated Staff</b>			



**Hondo Street - Rives Avenue To Old River School Road**

**Sidewalks - Exterior : Sidewalks**

---

**North Side**

**Sidewalk East Of Chavers Avenue @ 33.931208737087, -118.156057298183**

Sidewalks : Missing Sidewalk

**Finding**

Section of sidewalk is missing and consists of dirt, grass or gravel.

**On-Site Finding** 270.00 feet

**Recommendation**

Provide a compliant sidewalk for the missing section.

Recommendation See Recommendation

**Costing Info (Estimated)**

\$1,260



**Code Reference** ADA 206, 302,CA 11B-302,CA 11B-206

**Progress**

---

<b>Record Number</b>	405665	<b>Resolution</b>	None
<b>Progress</b>	Not_Started	<b>Priority</b>	Seven
<b>Actual Date</b>		<b>Projected Date</b>	06/30/2037
<b>Actual Cost</b>	\$0.00	<b>Contractor</b>	
<b>Comments</b>	No Comments	<b>New Value</b>	0
<b>Assignment</b>	None		
<b>Designated Staff</b>			

**Hondo Street - Rives Avenue To Old River School Road**

**Sidewalks - Exterior : Sidewalks**

---

**North Side**

**Sidewalk East Of Horley Avenue @ 33.930239547555, -118.154411762953**

Sidewalks : Missing Sidewalk

**Finding**

Section of sidewalk is missing and consists of dirt, grass or gravel.

**On-Site Finding** 252.00 feet

**Recommendation**

Provide a compliant sidewalk for the missing section.

Recommendation See Recommendation

**Costing Info (Estimated)**

\$1,260



**Code Reference** ADA 206, 302,CA 11B-302,CA 11B-206

**Progress**

---

<b>Record Number</b>	405673	<b>Resolution</b>	None
<b>Progress</b>	Not_Started	<b>Priority</b>	Seven
<b>Actual Date</b>		<b>Projected Date</b>	06/30/2037
<b>Actual Cost</b>	\$0.00	<b>Contractor</b>	
<b>Comments</b>	No Comments	<b>New Value</b>	0
<b>Assignment</b>	None		
<b>Designated Staff</b>			

**Hondo Street - Rives Avenue To Old River School Road**

**Sidewalks - Exterior : Sidewalks**

---

**North Side**

**Sidewalk East Of Julius Avenue @ 33.931669404248, -118.156950473785**

Sidewalks : Missing Sidewalk

**Finding**

Section of sidewalk is missing and consists of dirt, grass or gravel.

**On-Site Finding** 265.00 feet

**Recommendation**

Provide a compliant sidewalk for the missing section.

Recommendation See Recommendation

**Costing Info (Estimated)**

\$1,260



**Code Reference** ADA 206, 302,CA 11B-302,CA 11B-206

**Progress**

---

<b>Record Number</b>	405669	<b>Resolution</b>	None
<b>Progress</b>	Not_Started	<b>Priority</b>	Seven
<b>Actual Date</b>		<b>Projected Date</b>	06/30/2037
<b>Actual Cost</b>	\$0.00	<b>Contractor</b>	
<b>Comments</b>	No Comments	<b>New Value</b>	0
<b>Assignment</b>	None		
<b>Designated Staff</b>			

**Hondo Street - Rives Avenue To Old River School Road**

**Sidewalks - Exterior : Sidewalks , Surface**

---

**North Side**

**Sidewalk East Of Norlain Avenue @ 33.932281397832, -118.158303648233**

Sidewalks , Surface : Cross Slope

**Finding**

Sidewalk cross slope is not compliant.

**On-Site Finding** 3.40 percent for 85.00 feet

**Recommendation**

Repave the sidewalk surface with the recommended cross slope.

Recommendation Up to 2.08 percent

**Costing Info (Estimated)**

Repave surface \$1,092



**Code Reference** ADA 206, 302,CA 11B-403.3

**Progress**

---

<b>Record Number</b>	405672	<b>Resolution</b>	None
<b>Progress</b>	Not_Started	<b>Priority</b>	Seven
<b>Actual Date</b>		<b>Projected Date</b>	06/30/2032
<b>Actual Cost</b>	\$0.00	<b>Contractor</b>	
<b>Comments</b>	No Comments		
<b>Assignment</b>	None	<b>New Value</b>	0
<b>Designated Staff</b>			

**Hondo Street - Rives Avenue To Old River School Road**

**Sidewalks - Exterior : Sidewalks**

---

**North Side**

**Sidewalk East Of Norlain Avenue @ 33.932428275637, -118.158593326807**

Sidewalks : Missing Sidewalk

**Finding**

Section of sidewalk is missing and consists of dirt, grass or gravel.

**On-Site Finding** 82.00 feet

**Recommendation**

Provide a compliant sidewalk for the missing section.

Recommendation See Recommendation

**Costing Info (Estimated)**

\$1,260



**Code Reference** ADA 206, 302,CA 11B-302,CA 11B-206

**Progress**

---

<b>Record Number</b>	405668	<b>Resolution</b>	None
<b>Progress</b>	Not_Started	<b>Priority</b>	Seven
<b>Actual Date</b>		<b>Projected Date</b>	06/30/2037
<b>Actual Cost</b>	\$0.00	<b>Contractor</b>	
<b>Comments</b>	No Comments		
<b>Assignment</b>	None	<b>New Value</b>	0
<b>Designated Staff</b>			

**Hondo Street - Rives Avenue To Old River School Road**

**Sidewalks - Exterior : Sidewalks**

---

**North Side**

**Sidewalk East Of Old River School Road @ 33.932775440352, -118.159208893776**

Sidewalks : Missing Sidewalk

**Finding**

Section of sidewalk is missing and consists of dirt, grass or gravel.

**On-Site Finding** 183.00 feet

**Recommendation**

Provide a compliant sidewalk for the missing section.

Recommendation See Recommendation

**Costing Info (Estimated)**

\$1,260



**Code Reference** ADA 206, 302,CA 11B-302,CA 11B-206

**Progress**

---

<b>Record Number</b>	405671	<b>Resolution</b>	None
<b>Progress</b>	Not_Started	<b>Priority</b>	Seven
<b>Actual Date</b>		<b>Projected Date</b>	06/30/2037
<b>Actual Cost</b>	\$0.00	<b>Contractor</b>	
<b>Comments</b>	No Comments	<b>New Value</b>	0
<b>Assignment</b>	None		
<b>Designated Staff</b>			

**Hondo Street - Rives Avenue To Old River School Road**

**Sidewalks - Exterior : Sidewalks**

---

**North Side**

**Sidewalk East Of Pomeroy Road @ 33.931855228220, -118.157315254211**

Sidewalks : Missing Sidewalk

**Finding**

Section of sidewalk is missing and consists of dirt, grass or gravel.

**On-Site Finding** 73.00 feet

**Recommendation**

Provide a compliant sidewalk for the missing section.

Recommendation See Recommendation

**Costing Info (Estimated)**

\$1,260



**Code Reference** ADA 206, 302,CA 11B-302,CA 11B-206

**Progress**

---

<b>Record Number</b>	405670	<b>Resolution</b>	None
<b>Progress</b>	Not_Started	<b>Priority</b>	Seven
<b>Actual Date</b>		<b>Projected Date</b>	06/30/2037
<b>Actual Cost</b>	\$0.00	<b>Contractor</b>	
<b>Comments</b>	No Comments	<b>New Value</b>	0
<b>Assignment</b>	None		
<b>Designated Staff</b>			

**Hondo Street - Rives Avenue To Old River School Road**

**Sidewalks - Exterior : Sidewalks , Surface**

---

**North Side**

**Sidewalk East Of Pomeroy Road @ 33.932025473777, -118.157702833414**

Sidewalks , Surface : Cross Slope

**Finding**

Sidewalk cross slope is not compliant.

**On-Site Finding** 5.30 percent for 112.00 feet


**Recommendation**

Repave the sidewalk surface with the recommended cross slope.

Recommendation Up to 2.08 percent

**Costing Info (Estimated)**

Repave surface \$1,092



**Code Reference** ADA 206, 302, CA 11B-403.3

**Progress**

---

<b>Record Number</b>	405666	<b>Resolution</b>	None
<b>Progress</b>	Not_Started	<b>Priority</b>	Seven
<b>Actual Date</b>		<b>Projected Date</b>	06/30/2032
<b>Actual Cost</b>	\$0.00	<b>Contractor</b>	
<b>Comments</b>	No Comments	<b>New Value</b>	0
<b>Assignment</b>	None		
<b>Designated Staff</b>			



**Hondo Street - Rives Avenue To Old River School Road**

**Sidewalks - Exterior : Sidewalks , Surface**

---

**North Side**

**Sidewalk East Of Pomeroy Road @ 33.932025473777, -118.157702833414**

Sidewalks , Surface : Running Slope

**Finding**

Sidewalk running slope is not compliant.

**On-Site Finding** 7.30 percent for 16.00 feet

**Recommendation**

Repave the sidewalk surface with the recommended running slope.

Recommendation Up to 5.00 percent

**Costing Info (Estimated)**

Repave surface \$1,184



**Code Reference** ADA 206, 302

**Progress**

---

<b>Record Number</b>	405667	<b>Resolution</b>	None
<b>Progress</b>	Not_Started	<b>Priority</b>	Seven
<b>Actual Date</b>		<b>Projected Date</b>	06/30/2032
<b>Actual Cost</b>	\$0.00	<b>Contractor</b>	
<b>Comments</b>	No Comments	<b>New Value</b>	0
<b>Assignment</b>	None		
<b>Designated Staff</b>			

**Hondo Street - Rives Avenue To Old River School Road**

**Sidewalks - Exterior : Sidewalks**

---

**North Side**

**Sidewalk East Of Richeon Avenue @ 33.930663499786, -118.155271410942**

Sidewalks : Missing Sidewalk

**Finding**

Section of sidewalk is missing and consists of dirt, grass or gravel.

**On-Site Finding** 260.00 feet

**Recommendation**

Provide a compliant sidewalk for the missing section.

Recommendation See Recommendation

**Costing Info (Estimated)**

\$1,260



**Code Reference** ADA 206, 302,CA 11B-302,CA 11B-206

**Progress**

---

<b>Record Number</b>	405674	<b>Resolution</b>	None
<b>Progress</b>	Not_Started	<b>Priority</b>	Seven
<b>Actual Date</b>		<b>Projected Date</b>	06/30/2037
<b>Actual Cost</b>	\$0.00	<b>Contractor</b>	
<b>Comments</b>	No Comments	<b>New Value</b>	0
<b>Assignment</b>	None		
<b>Designated Staff</b>			

**Hondo Street - Rives Avenue To Old River School Road**

**Sidewalks - Exterior : Sidewalks**

**North Side @ 33.932809934205, -118.159271925688**

Sidewalks : 60X60 Turn Area

**Finding**

There is no 60X60 turn area at every 200 feet.

**On-Site Finding** Not Found

**Recommendation**

Provide a 60X60 turn every 200 feet on the sidewalk.

Recommendation See Recommendation

**Costing Info (Estimated)**

\$2,400



**Code Reference** ADA 206, 302

**Progress**

<b>Record Number</b>	405664	<b>Resolution</b>	None
<b>Progress</b>	Not_Started	<b>Priority</b>	Seven
<b>Actual Date</b>		<b>Projected Date</b>	06/30/2032
<b>Actual Cost</b>	\$0.00	<b>Contractor</b>	
<b>Comments</b>	No Comments		
<b>Assignment</b>	None	<b>New Value</b>	0
<b>Designated Staff</b>			

**Hondo Street - Rives Avenue To Old River School Road**

**Sidewalks - Exterior : Sidewalks**

---

**South Side**

**Sidewalk West Of Richeon Avenue @ 33.930893835153, -118.155937939882**

Sidewalks : Missing Sidewalk

**Finding**

Section of sidewalk is missing and consists of dirt, grass or gravel.

**On-Site Finding** 103.00 feet

**Recommendation**

Provide a compliant sidewalk for the missing section.

Recommendation See Recommendation

**Costing Info (Estimated)**

\$1,260



**Code Reference** ADA 206, 302,CA 11B-302,CA 11B-206

**Progress**

---

<b>Record Number</b>	405646	<b>Resolution</b>	None
<b>Progress</b>	Not_Started	<b>Priority</b>	Seven
<b>Actual Date</b>		<b>Projected Date</b>	06/30/2037
<b>Actual Cost</b>	\$0.00	<b>Contractor</b>	
<b>Comments</b>	No Comments	<b>New Value</b>	0
<b>Assignment</b>	None		
<b>Designated Staff</b>			

**Hondo Street - Rives Avenue To Old River School Road**

**Sidewalks - Exterior : Sidewalks**

---

**South Side**

**Sidewalk West Of Richeon Avenue @ 33.931857453654, -118.157677352428**

Sidewalks : Missing Sidewalk

**Finding**

Section of sidewalk is missing and consists of dirt, grass or gravel.

**On-Site Finding** 208.00 feet

**Recommendation**

Provide a compliant sidewalk for the missing section.

Recommendation See Recommendation

**Costing Info (Estimated)**

\$1,260



**Code Reference** ADA 206, 302,CA 11B-302,CA 11B-206

**Progress**

---

<b>Record Number</b>	405641	<b>Resolution</b>	None
<b>Progress</b>	Not_Started	<b>Priority</b>	Seven
<b>Actual Date</b>		<b>Projected Date</b>	06/30/2037
<b>Actual Cost</b>	\$0.00	<b>Contractor</b>	
<b>Comments</b>	No Comments	<b>New Value</b>	0
<b>Assignment</b>	None		
<b>Designated Staff</b>			

**Hondo Street - Rives Avenue To Old River School Road**

**Sidewalks - Exterior : Sidewalks , Surface**

---

**South Side**

**Sidewalk West Of Richeon Avenue @ 33.932121167209, -118.158351927996**

Sidewalks , Surface : Running Slope

**Finding**

Sidewalk running slope is not compliant.

**On-Site Finding** 7.60 percent for 4.00 feet

**Recommendation**

Repave the sidewalk surface with the recommended running slope.

Recommendation Up to 5.00 percent

**Costing Info (Estimated)**

Repave surface \$1,184



**Code Reference** ADA 206, 302

**Progress**

---

<b>Record Number</b>	405644	<b>Resolution</b>	None
<b>Progress</b>	Not_Started	<b>Priority</b>	Seven
<b>Actual Date</b>		<b>Projected Date</b>	06/30/2032
<b>Actual Cost</b>	\$0.00	<b>Contractor</b>	
<b>Comments</b>	No Comments	<b>New Value</b>	0
<b>Assignment</b>	None		
<b>Designated Staff</b>			

**Hondo Street - Rives Avenue To Old River School Road**

**Sidewalks - Exterior : Sidewalks**

---

**South Side**

**Sidewalk West Of Richeon Avenue @ 33.932311441040, -118.158727437258**

Sidewalks : Missing Sidewalk

**Finding**

Section of sidewalk is missing and consists of dirt, grass or gravel.

**On-Site Finding** 234.00 feet

**Recommendation**

Provide a compliant sidewalk for the missing section.

Recommendation See Recommendation

**Costing Info (Estimated)**

\$1,260



**Code Reference** ADA 206, 302,CA 11B-302,CA 11B-206

**Progress**

---

<b>Record Number</b>	405642	<b>Resolution</b>	None
<b>Progress</b>	Not_Started	<b>Priority</b>	Seven
<b>Actual Date</b>		<b>Projected Date</b>	06/30/2037
<b>Actual Cost</b>	\$0.00	<b>Contractor</b>	
<b>Comments</b>	No Comments	<b>New Value</b>	0
<b>Assignment</b>	None		
<b>Designated Staff</b>			

**Hondo Street - Rives Avenue To Old River School Road**

**Sidewalks - Exterior : Sidewalks , Surface**

---

**South Side**

**Sidewalk West Of Rives Avenue @ 33.929837848086, -118.153990656137**

Sidewalks , Surface : Cross Slope

**Finding**

Sidewalk cross slope is not compliant.

**On-Site Finding** 3.20 percent for 25.00 feet

**Recommendation**

Repave the sidewalk surface with the recommended cross slope.

Recommendation Up to 2.08 percent

**Costing Info (Estimated)**

Repave surface \$1,092



**Code Reference** ADA 206, 302,CA 11B-403.3

**Progress**

---

<b>Record Number</b>	405643	<b>Resolution</b>	None
<b>Progress</b>	Not_Started	<b>Priority</b>	Seven
<b>Actual Date</b>		<b>Projected Date</b>	06/30/2032
<b>Actual Cost</b>	\$0.00	<b>Contractor</b>	
<b>Comments</b>	No Comments		
<b>Assignment</b>	None	<b>New Value</b>	0
<b>Designated Staff</b>			



**Hondo Street - Rives Avenue To Old River School Road**

**Sidewalks - Exterior : Sidewalks**

---

**South Side**

**Sidewalk West Of Rives Avenue @ 33.930604524930, -118.155527561903**

Sidewalks : Missing Sidewalk

**Finding**

Section of sidewalk is missing and consists of dirt, grass or gravel.

**On-Site Finding** 453.00 feet

**Recommendation**

Provide a compliant sidewalk for the missing section.

Recommendation See Recommendation

**Costing Info (Estimated)**

\$1,260



**Code Reference** ADA 206, 302,CA 11B-302,CA 11B-206

**Progress**

---

<b>Record Number</b>	405645	<b>Resolution</b>	None
<b>Progress</b>	Not_Started	<b>Priority</b>	Seven
<b>Actual Date</b>		<b>Projected Date</b>	06/30/2037
<b>Actual Cost</b>	\$0.00	<b>Contractor</b>	
<b>Comments</b>	No Comments	<b>New Value</b>	0
<b>Assignment</b>	None		
<b>Designated Staff</b>			

**Hondo Street - Rives Avenue To Old River School Road**

**Sidewalks - Exterior : Sidewalks**

**South Side @ 33.929754392280, -118.153836429119**

Sidewalks : 60X60 Turn Area

**Finding**

There is no 60X60 turn area at every 200 feet.

**On-Site Finding** Not Found

**Recommendation**

Provide a 60X60 turn every 200 feet on the sidewalk.

Recommendation See Recommendation

**Costing Info (Estimated)**

\$2,400



**Code Reference** ADA 206, 302

**Progress**

<b>Record Number</b>	405640	<b>Resolution</b>	None
<b>Progress</b>	Not_Started	<b>Priority</b>	Seven
<b>Actual Date</b>		<b>Projected Date</b>	06/30/2032
<b>Actual Cost</b>	\$0.00	<b>Contractor</b>	
<b>Comments</b>	No Comments		
<b>Assignment</b>	None	<b>New Value</b>	0
<b>Designated Staff</b>			

**Hondo Street - Rives Avenue To Old River School Road**



**Hondo Street - Rives Avenue To Old River School Road**

**Rives Avenue To Old River School Road  
Downey, CA 90242**

Date of Inspection  
4/13/2017

**\*Estimated Facility Total: \$41,420**

\*Estimated facility total is for estimating purposes only and does not represent total construction, repair totals or design fees.

Prepared By

**Disability Access Consultants**

(800) 743-7067

Prepared Using



# Accessibility Survey

---



## City of Downey Hondo Street - Rives Avenue To Samoline Avenue

Rives Avenue To Samoline Avenue  
Downey, CA 90242

Date of Inspection  
4/13/2017

Prepared By  
**Disability Access Consultants**  
(800) 743-7067

## Hondo Street - Rives Avenue To Samoline Avenue

### Curb Ramps - Exterior : Curb Ramp

#### Northeast Corner Of Rives Avenue @ 33.929810029493, - 118.153526633978

Curb Ramp : No Detectable Warnings

#### Finding

The curb ramp does not provide a detectable warning surface which includes truncated domes.

**On-Site Finding** Not Found

#### Recommendation

Provide compliant detectable warnings to surface.

Recommendation See Recommendation

#### Costing Info (Estimated)

Provide detectable warning to surface \$248



**Code Reference** CA 11B-406.5.12

### Progress

<b>Record Number</b>	405622	<b>Resolution</b>	None
<b>Progress</b>	Not_Started	<b>Priority</b>	Seven
<b>Actual Date</b>		<b>Projected Date</b>	06/30/2032
<b>Actual Cost</b>	\$0.00	<b>Contractor</b>	
<b>Comments</b>	No Comments	<b>New Value</b>	0
<b>Assignment</b>	None		
<b>Designated Staff</b>			

## Hondo Street - Rives Avenue To Samoline Avenue

### Curb Ramps - Exterior : Curb Ramp

---

#### Northeast Corner Of Rives Avenue @ 33.929810029493, - 118.153526633978

Curb Ramp : Side Flare Slope

#### Finding

The slope of the curb ramp side flare is greater than allowed.

**On-Site Finding** 11.60 percent

#### Recommendation

Provide curb ramp side flares with a compliant slope.

Recommendation Up to 10.00 percent

#### Costing Info (Estimated)

Install flared sides \$1,300



**Code Reference** ADA 406, 406.3,CA 11B-406.2.2

### Progress

---

<b>Record Number</b>	405623	<b>Resolution</b>	None
<b>Progress</b>	Not_Started	<b>Priority</b>	Seven
<b>Actual Date</b>		<b>Projected Date</b>	06/30/2032
<b>Actual Cost</b>	\$0.00	<b>Contractor</b>	
<b>Comments</b>	No Comments		
<b>Assignment</b>	None	<b>New Value</b>	0
<b>Designated Staff</b>			

## Hondo Street - Rives Avenue To Samoline Avenue

### Curb Ramps - Exterior : Curb Ramp , Landings and Transitions

---

#### Northeast Corner Of Rives Avenue @ 33.929810029493, - 118.153526633978

##### Top Landing

Curb Ramp , Landings and Transitions : Top Landing Slope

##### Finding

The slope at the top landing is greater than allowed.

**On-Site Finding** 4.40 percent

##### Recommendation

Provide a top landing surface that does not exceed the maximum slope and cross slope. Provide a sufficient maneuvering clearance that does not accumulate water.

Recommendation Up to 2.08 percent

##### Costing Info (Estimated)

Provide compliant landing \$1,260



**Code Reference** ADA 402, 406.4, 403.3, 406.1, CA 11B-406.5.3

### Progress

---

<b>Record Number</b>	405624	<b>Resolution</b>	None
<b>Progress</b>	Not_Started	<b>Priority</b>	Seven
<b>Actual Date</b>		<b>Projected Date</b>	06/30/2032
<b>Actual Cost</b>	\$0.00	<b>Contractor</b>	
<b>Comments</b>	No Comments		
<b>Assignment</b>	None	<b>New Value</b>	0
<b>Designated Staff</b>			

**Hondo Street - Rives Avenue To Samoline Avenue**

**Curb Ramps - Exterior : Curb Ramp , Landings and Transitions**

---

**Northeast Corner Of Rives Avenue @ 33.929810029493, - 118.153526633978**

**Top Landing**

Curb Ramp , Landings and Transitions : Top Landing Clear Length - Landings

**Finding**

There is not enough top landing clear length.

**On-Site Finding** 45.50 inches

**Recommendation**

Provide a level top landing with enough clear length.

Recommendation At least 48.00 inches

**Costing Info (Estimated)**

Provide compliant landing \$240



**Code Reference** ADA 406, 406.4,CA 11B-406.5.3

**Progress**

---

<b>Record Number</b>	405625	<b>Resolution</b>	None
<b>Progress</b>	Not_Started	<b>Priority</b>	Seven
<b>Actual Date</b>		<b>Projected Date</b>	06/30/2032
<b>Actual Cost</b>	\$0.00	<b>Contractor</b>	
<b>Comments</b>	No Comments	<b>New Value</b>	0
<b>Assignment</b>	None		
<b>Designated Staff</b>			



## Hondo Street - Rives Avenue To Samoline Avenue

### Curb Ramps - Exterior : Curb Ramp

#### **Southeast Corner Of Rives Avenue @ 33.929638666761, - 118.153651356697**

Curb Ramp : No Detectable Warnings

#### **Finding**

The curb ramp does not provide a detectable warning surface which includes truncated domes.

**On-Site Finding** Not Found

#### **Recommendation**

Provide compliant detectable warnings to surface.

Recommendation See Recommendation

#### **Costing Info (Estimated)**

Provide detectable warning to surface \$248



**Code Reference** CA 11B-406.5.12

### **Progress**

<b>Record Number</b>	405618	<b>Resolution</b>	None
<b>Progress</b>	Not_Started	<b>Priority</b>	Seven
<b>Actual Date</b>		<b>Projected Date</b>	06/30/2032
<b>Actual Cost</b>	\$0.00	<b>Contractor</b>	
<b>Comments</b>	No Comments	<b>New Value</b>	0
<b>Assignment</b>	None		
<b>Designated Staff</b>			

## Hondo Street - Rives Avenue To Samoline Avenue

### Curb Ramps - Exterior : Curb Ramp

#### **Southeast Corner Of Rives Avenue @ 33.929638666761, - 118.153651356697**

Curb Ramp : Side Flare Slope

#### **Finding**

The slope of the curb ramp side flare is greater than allowed.

**On-Site Finding** 13.20 percent

#### **Recommendation**

Provide curb ramp side flares with a compliant slope.

Recommendation Up to 10.00 percent

#### **Costing Info (Estimated)**

Install flared sides \$1,300



**Code Reference** ADA 406, 406.3,CA 11B-406.2.2

### **Progress**

<b>Record Number</b>	405619	<b>Resolution</b>	None
<b>Progress</b>	Not_Started	<b>Priority</b>	Seven
<b>Actual Date</b>		<b>Projected Date</b>	06/30/2032
<b>Actual Cost</b>	\$0.00	<b>Contractor</b>	
<b>Comments</b>	No Comments		
<b>Assignment</b>	None	<b>New Value</b>	0
<b>Designated Staff</b>			

## Hondo Street - Rives Avenue To Samoline Avenue

### Curb Ramps - Exterior : Curb Ramp , Landings and Transitions

---

#### **Southeast Corner Of Rives Avenue @ 33.929638666761, - 118.153651356697**

##### Top Landing

Curb Ramp , Landings and Transitions : Top Landing Slope

##### Finding

The slope at the top landing is greater than allowed.

**On-Site Finding** 4.00 percent

##### Recommendation

Provide a top landing surface that does not exceed the maximum slope and cross slope. Provide a sufficient maneuvering clearance that does not accumulate water.

Recommendation Up to 2.08 percent

##### Costing Info (Estimated)

Provide compliant landing \$1,260



**Code Reference** ADA 402, 406.4, 403.3, 406.1, CA 11B-406.5.3

### Progress

---

<b>Record Number</b>	405620	<b>Resolution</b>	None
<b>Progress</b>	Not_Started	<b>Priority</b>	Seven
<b>Actual Date</b>		<b>Projected Date</b>	06/30/2032
<b>Actual Cost</b>	\$0.00	<b>Contractor</b>	
<b>Comments</b>	No Comments		
<b>Assignment</b>	None	<b>New Value</b>	0
<b>Designated Staff</b>			

**Hondo Street - Rives Avenue To Samoline Avenue**

**Curb Ramps - Exterior : Curb Ramp , Landings and Transitions**

---

**Southeast Corner Of Rives Avenue @ 33.929638666761, - 118.153651356697**

**Top Landing**

Curb Ramp , Landings and Transitions : Top Landing Clear Length - Landings

**Finding**

There is not enough top landing clear length.

**On-Site Finding** 45.00 inches

**Recommendation**

Provide a level top landing with enough clear length.

Recommendation At least 48.00 inches

**Costing Info (Estimated)**

Provide compliant landing \$240



**Code Reference** ADA 406, 406.4,CA 11B-406.5.3

**Progress**

---

<b>Record Number</b>	405621	<b>Resolution</b>	None
<b>Progress</b>	Not_Started	<b>Priority</b>	Seven
<b>Actual Date</b>		<b>Projected Date</b>	06/30/2032
<b>Actual Cost</b>	\$0.00	<b>Contractor</b>	
<b>Comments</b>	No Comments		
<b>Assignment</b>	None	<b>New Value</b>	0
<b>Designated Staff</b>			

**Hondo Street - Rives Avenue To Samoline Avenue**

**Sidewalks - Exterior : Sidewalks**

**North Side @ 33.929810029493, -118.153526633978**

Sidewalks : No Sidewalk

**Finding**

No sidewalk exists at the location.

**On-Site Finding** Not Found

**Recommendation**

No action necessary until a sidewalk is provided.

Recommendation See Recommendation

**Costing Info (Estimated)**

Unassigned



**Code Reference** ADA 206

**Progress**

<b>Record Number</b>	405628	<b>Resolution</b>	None
<b>Progress</b>	Not_Started	<b>Priority</b>	Seven
<b>Actual Date</b>		<b>Projected Date</b>	06/30/2037
<b>Actual Cost</b>	\$0.00	<b>Contractor</b>	
<b>Comments</b>	No Comments		
<b>Assignment</b>	None	<b>New Value</b>	0
<b>Designated Staff</b>			

**Hondo Street - Rives Avenue To Samoline Avenue**

**Sidewalks - Exterior : Sidewalks**

---

**South Side**

**Sidewalk East Of Rives Avenue @ 33.929418342741, -118.153143078089**

Sidewalks : Missing Sidewalk

**Finding**

Section of sidewalk is missing and consists of dirt, grass or gravel.

**On-Site Finding** 1080.00 feet

**Recommendation**

Provide a compliant sidewalk for the missing section.

Recommendation See Recommendation

**Costing Info (Estimated)**

\$1,260



**Code Reference** ADA 206, 302,CA 11B-302,CA 11B-206

**Progress**

---

<b>Record Number</b>	405627	<b>Resolution</b>	None
<b>Progress</b>	Not_Started	<b>Priority</b>	Seven
<b>Actual Date</b>		<b>Projected Date</b>	06/30/2037
<b>Actual Cost</b>	\$0.00	<b>Contractor</b>	
<b>Comments</b>	No Comments	<b>New Value</b>	0
<b>Assignment</b>	None		
<b>Designated Staff</b>			

**Hondo Street - Rives Avenue To Samoline Avenue**

**Sidewalks - Exterior : Sidewalks**

**South Side @ 33.929638666761, -118.153651356697**

Sidewalks : 60X60 Turn Area

**Finding**

There is no 60X60 turn area at every 200 feet.

**On-Site Finding** Not Found

**Recommendation**

Provide a 60X60 turn every 200 feet on the sidewalk.

Recommendation See Recommendation

**Costing Info (Estimated)**

\$2,400



**Code Reference** ADA 206, 302

**Progress**

<b>Record Number</b>	405626	<b>Resolution</b>	None
<b>Progress</b>	Not_Started	<b>Priority</b>	Seven
<b>Actual Date</b>		<b>Projected Date</b>	06/30/2032
<b>Actual Cost</b>	\$0.00	<b>Contractor</b>	
<b>Comments</b>	No Comments	<b>New Value</b>	0
<b>Assignment</b>	None		
<b>Designated Staff</b>			

**Hondo Street - Rives Avenue To Samoline Avenue**



**Hondo Street - Rives Avenue To Samoline Avenue**

Rives Avenue To Samoline Avenue  
Downey, CA 90242

Date of Inspection  
4/13/2017

\*Estimated Facility Total: \$9,756

\*Estimated facility total is for estimating purposes only and does not represent total construction, repair totals or design fees.

Prepared By

**Disability Access Consultants**

(800) 743-7067

Prepared Using

