

# Accessibility Survey

---



## City of Downey Brookgreen Road - Elston Avenue to Elmont Avenue

Elston Avenue to Elmont Avenue  
Downey, CA 90242

Date of Inspection  
6/20/2017

Prepared By

**Disability Access Consultants**

(800) 743-7067

## Brookgreen Road - Elston Avenue to Elmont Avenue

### Sidewalks - Exterior : Sidewalks , Change in Level

---

#### North Side

#### Change in Level West of Elston Avenue @ 33.963921035420, -118.116962760687

Sidewalks , Change in Level : Change in Level Non Beveled

#### Finding

There is a change in elevation greater than recommended value.

**On-Site Finding** 1.50 inches


#### Recommendation

Ensure that the change in elevation is within the recommended value.

Recommendation Up to 0.25 inches

#### Costing Info (Estimated)

Remove tripping hazards \$198



**Code Reference** ADA 206, 302

#### Progress

---

<b>Record Number</b>	453648	<b>Resolution</b>	None
<b>Progress</b>	Not_Started	<b>Priority</b>	One
<b>Actual Date</b>		<b>Projected Date</b>	06/30/2018
<b>Actual Cost</b>	\$0.00	<b>Contractor</b>	
<b>Comments</b>	No Comments	<b>New Value</b>	0
<b>Assignment</b>	None		
<b>Designated Staff</b>			

## Brookgreen Road - Elston Avenue to Elmont Avenue

### Sidewalks - Exterior : Sidewalks , Change in Level

---

#### North Side

#### Change in Level West of Elston Avenue @ 33.963957741248, -118.117004334927

Sidewalks , Change in Level : Change in Level Non Beveled

#### Finding

There is a change in elevation greater than recommended value.

**On-Site Finding** 1.50 inches

#### Recommendation

Ensure that the change in elevation is within the recommended value.

Recommendation Up to 0.25 inches

#### Costing Info (Estimated)

Remove tripping hazards \$198



**Code Reference** ADA 206, 302

#### Progress

---

<b>Record Number</b>	453640	<b>Resolution</b>	None
<b>Progress</b>	Not_Started	<b>Priority</b>	One
<b>Actual Date</b>		<b>Projected Date</b>	06/30/2018
<b>Actual Cost</b>	\$0.00	<b>Contractor</b>	
<b>Comments</b>	No Comments	<b>New Value</b>	0
<b>Assignment</b>	None		
<b>Designated Staff</b>			

**Brookgreen Road - Elston Avenue to Elmont Avenue**

**Sidewalks - Exterior : Sidewalks , Change in Level**

---

**North Side**

**Change in Level West of Elston Avenue @ 33.962561796359, -118.115262240171**

Sidewalks , Change in Level : Change in Level Non Beveled

**Finding**

There is a change in elevation greater than recommended value.

**On-Site Finding** 0.50 inches


**Recommendation**

Ensure that the change in elevation is within the recommended value.

Recommendation Up to 0.25 inches

**Costing Info (Estimated)**

Remove tripping hazards \$198



**Code Reference** ADA 206, 302

**Progress**

---

<b>Record Number</b>	453642	<b>Resolution</b>	None
<b>Progress</b>	Not_Started	<b>Priority</b>	Two
<b>Actual Date</b>		<b>Projected Date</b>	06/30/2021
<b>Actual Cost</b>	\$0.00	<b>Contractor</b>	
<b>Comments</b>	No Comments	<b>New Value</b>	0
<b>Assignment</b>	None		
<b>Designated Staff</b>			

**Brookgreen Road - Elston Avenue to Elmont Avenue**

**Sidewalks - Exterior : Sidewalks , Change in Level**

---

**North Side**

**Change in Level West of Elston Avenue @ 33.963541740944, -118.116529583931**

Sidewalks , Change in Level : Change in Level Non Beveled

**Finding**

There is a change in elevation greater than recommended value.

**On-Site Finding** 0.62 inches

**Recommendation**

Ensure that the change in elevation is within the recommended value.

Recommendation Up to 0.25 inches

**Costing Info (Estimated)**

Remove tripping hazards \$198



**Code Reference** ADA 206, 302

**Progress**

---

<b>Record Number</b>	453646	<b>Resolution</b>	None
<b>Progress</b>	Not_Started	<b>Priority</b>	Two
<b>Actual Date</b>		<b>Projected Date</b>	06/30/2021
<b>Actual Cost</b>	\$0.00	<b>Contractor</b>	
<b>Comments</b>	No Comments	<b>New Value</b>	0
<b>Assignment</b>	None		
<b>Designated Staff</b>			

## Brookgreen Road - Elston Avenue to Elmont Avenue

### Sidewalks - Exterior : Sidewalks , Hazards & Gratings

---

#### North Side

#### Bush West of Elston Avenue @ 33.962539550040, -118.115228712559

Sidewalks , Hazards & Gratings : Sidewalk Width at Obstruction

#### Finding

Sidewalk width at the obstruction is not compliant.

**On-Site Finding** 20.00 inches

#### Recommendation

Sidewalk width at the obstruction shall have the recommended value.

Recommendation At least 48.00 inches

#### Costing Info (Estimated)

\$1,260



**Code Reference** ADA 206, 302, 403.5.1, CA 11B-403.5

#### Progress

---

<b>Record Number</b>	453644	<b>Resolution</b>	None
<b>Progress</b>	Not_Started	<b>Priority</b>	Three
<b>Actual Date</b>		<b>Projected Date</b>	06/30/2021
<b>Actual Cost</b>	\$0.00	<b>Contractor</b>	
<b>Comments</b>	No Comments		
<b>Assignment</b>	None	<b>New Value</b>	0
<b>Designated Staff</b>			

**Brookgreen Road - Elston Avenue to Elmont Avenue**

**Sidewalks - Exterior : Sidewalks , Change in Level**

---

**North Side**

**Change in Level West of Elston Avenue @ 33.962539550040, -118.115228712559**

Sidewalks , Change in Level : Change in Level Non Beveled

**Finding**

There is a change in elevation greater than recommended value.

**On-Site Finding** 0.37 inches

**Recommendation**

Ensure that the change in elevation is within the recommended value.

Recommendation Up to 0.25 inches

**Costing Info (Estimated)**

Remove tripping hazards \$198



**Code Reference** ADA 206, 302

**Progress**

---

<b>Record Number</b>	453645	<b>Resolution</b>	None
<b>Progress</b>	Not_Started	<b>Priority</b>	Three
<b>Actual Date</b>		<b>Projected Date</b>	12/31/2022
<b>Actual Cost</b>	\$0.00	<b>Contractor</b>	
<b>Comments</b>	No Comments	<b>New Value</b>	0
<b>Assignment</b>	None		
<b>Designated Staff</b>			

**Brookgreen Road - Elston Avenue to Elmont Avenue**

**Sidewalks - Exterior : Sidewalks , Hazards & Gratings**

---

**North Side**

**Curb Northeast Corner of Elmont Avenue @ 33.963969976520, -118.117031157017**

Sidewalks , Hazards & Gratings : Curb is on Path of Travel

**Finding**

There is a curb on the designated path of travel.

**On-Site Finding** Not Compliant

**Recommendation**

Provide a compliant curb ramp.

Recommendation See Recommendation

**Costing Info (Estimated)**

Install curb ramp \$2,500



**Code Reference** ADA 402, 303, 406, 403.4, 303.4

**Progress**

---

<b>Record Number</b>	453643	<b>Resolution</b>	None
<b>Progress</b>	Not_Started	<b>Priority</b>	Three
<b>Actual Date</b>		<b>Projected Date</b>	06/30/2021
<b>Actual Cost</b>	\$0.00	<b>Contractor</b>	
<b>Comments</b>	No Comments	<b>New Value</b>	0
<b>Assignment</b>	None		
<b>Designated Staff</b>			



## Brookgreen Road - Elston Avenue to Elmont Avenue

### Sidewalks - Exterior : Sidewalks , Hazards & Gratings

---

#### North Side

#### Curb Northwest Corner of Elston Avenue @ 33.962452789340, -118.115113377571

Sidewalks , Hazards & Gratings : Curb is on Path of Travel

#### Finding

There is a curb on the designated path of travel.

**On-Site Finding** Not Compliant

#### Recommendation

Provide a compliant curb ramp.

Recommendation See Recommendation

#### Costing Info (Estimated)

Install curb ramp \$2,500



**Code Reference** ADA 402, 303, 406, 403.4, 303.4

#### Progress

---

<b>Record Number</b>	453647	<b>Resolution</b>	None
<b>Progress</b>	Not_Started	<b>Priority</b>	Three
<b>Actual Date</b>		<b>Projected Date</b>	06/30/2021
<b>Actual Cost</b>	\$0.00	<b>Contractor</b>	
<b>Comments</b>	No Comments	<b>New Value</b>	0
<b>Assignment</b>	None		
<b>Designated Staff</b>			

## Brookgreen Road - Elston Avenue to Elmont Avenue

### Sidewalks - Exterior : Sidewalks

---

#### North Side

#### Sidewalk West of Elston Avenue @ 33.962624086022, -118.115353435278

Sidewalks : Missing Sidewalk

#### Finding

Section of sidewalk is missing and consists of dirt, grass or gravel.

**On-Site Finding** 52.00 feet

#### Recommendation

Provide a compliant sidewalk for the missing section.

Recommendation See Recommendation

#### Costing Info (Estimated)

\$1,260



**Code Reference** ADA 206, 302,CA 11B-302,CA 11B-206

### Progress

---

<b>Record Number</b>	453639	<b>Resolution</b>	None
<b>Progress</b>	Not_Started	<b>Priority</b>	Three
<b>Actual Date</b>		<b>Projected Date</b>	06/30/2021
<b>Actual Cost</b>	\$0.00	<b>Contractor</b>	
<b>Comments</b>	No Comments	<b>New Value</b>	0
<b>Assignment</b>	None		
<b>Designated Staff</b>			

## Brookgreen Road - Elston Avenue to Elmont Avenue

### Sidewalks - Exterior : Sidewalks , Surface

---

#### North Side

#### Sidewalk West of Elston Avenue @ 33.962735317449, -118.115494251251

Sidewalks , Surface : Cross Slope

#### Finding

Sidewalk cross slope is not compliant.

**On-Site Finding** 3.70 percent for 48.00 feet

#### Recommendation

Repave the sidewalk surface with the recommended cross slope.

Recommendation Up to 2.08 percent

#### Costing Info (Estimated)

Repave surface \$1,092



**Code Reference** ADA 206, 302,CA 11B-403.3

#### Progress

---

<b>Record Number</b>	453635	<b>Resolution</b>	None
<b>Progress</b>	Not_Started	<b>Priority</b>	Three
<b>Actual Date</b>		<b>Projected Date</b>	06/30/2021
<b>Actual Cost</b>	\$0.00	<b>Contractor</b>	
<b>Comments</b>	No Comments		
<b>Assignment</b>	None	<b>New Value</b>	0
<b>Designated Staff</b>			

## Brookgreen Road - Elston Avenue to Elmont Avenue

### Sidewalks - Exterior : Sidewalks

---

#### North Side

#### Sidewalk West of Elston Avenue @ 33.962808730111, -118.115606904030

Sidewalks : Missing Sidewalk

#### Finding

Section of sidewalk is missing and consists of dirt, grass or gravel.

**On-Site Finding** 363.00 feet

#### Recommendation

Provide a compliant sidewalk for the missing section.

Recommendation See Recommendation

#### Costing Info (Estimated)

\$1,260



**Code Reference** ADA 206, 302,CA 11B-302,CA 11B-206

### Progress

---

<b>Record Number</b>	453638	<b>Resolution</b>	None
<b>Progress</b>	Not_Started	<b>Priority</b>	Three
<b>Actual Date</b>		<b>Projected Date</b>	06/30/2021
<b>Actual Cost</b>	\$0.00	<b>Contractor</b>	
<b>Comments</b>	No Comments	<b>New Value</b>	0
<b>Assignment</b>	None		
<b>Designated Staff</b>			

## Brookgreen Road - Elston Avenue to Elmont Avenue

### Sidewalks - Exterior : Sidewalks

---

#### North Side

#### Sidewalk West of Elston Avenue @ 33.963781998052, -118.116809874773

Sidewalks : Missing Sidewalk

#### Finding

Section of sidewalk is missing and consists of dirt, grass or gravel.

**On-Site Finding** 52.00 feet

#### Recommendation

Provide a compliant sidewalk for the missing section.

Recommendation See Recommendation

#### Costing Info (Estimated)

\$1,260



**Code Reference** ADA 206, 302,CA 11B-302,CA 11B-206

### Progress

---

<b>Record Number</b>	453636	<b>Resolution</b>	None
<b>Progress</b>	Not_Started	<b>Priority</b>	Three
<b>Actual Date</b>		<b>Projected Date</b>	06/30/2021
<b>Actual Cost</b>	\$0.00	<b>Contractor</b>	
<b>Comments</b>	No Comments		
<b>Assignment</b>	None	<b>New Value</b>	0
<b>Designated Staff</b>			

## Brookgreen Road - Elston Avenue to Elmont Avenue

### Sidewalks - Exterior : Sidewalks , Surface

---

#### North Side

#### Sidewalk West of Elston Avenue @ 33.963921035420, -118.116962760687

Sidewalks , Surface : Cross Slope

#### Finding

Sidewalk cross slope is not compliant.

**On-Site Finding** 3.60 percent for 18.00 feet


#### Recommendation

Repave the sidewalk surface with the recommended cross slope.

Recommendation Up to 2.08 percent

#### Costing Info (Estimated)

Repave surface \$1,092



**Code Reference** ADA 206, 302,CA 11B-403.3

#### Progress

---

<b>Record Number</b>	453637	<b>Resolution</b>	None
<b>Progress</b>	Not_Started	<b>Priority</b>	Three
<b>Actual Date</b>		<b>Projected Date</b>	06/30/2021
<b>Actual Cost</b>	\$0.00	<b>Contractor</b>	
<b>Comments</b>	No Comments		
<b>Assignment</b>	None	<b>New Value</b>	0
<b>Designated Staff</b>			

**Brookgreen Road - Elston Avenue to Elmont Avenue**

**Sidewalks - Exterior : Sidewalks , Hazards & Gratings**

---

**North Side**

**Tree West of Elston Avenue @ 33.962782034604, -118.115572035313**

Sidewalks , Hazards & Gratings : Overhead Obstruction Height

**Finding**

Overhead obstruction height is not compliant.

**On-Site Finding** 40.00 inches

**Recommendation**

Provide a compliant vertical clearance height.

Recommendation At least 80.00 inches

**Costing Info (Estimated)**

Unassigned



**Code Reference** ADA 206, 307.4,CA 11B-307.4

**Progress**

---

<b>Record Number</b>	453641	<b>Resolution</b>	None
<b>Progress</b>	Not_Started	<b>Priority</b>	Three
<b>Actual Date</b>		<b>Projected Date</b>	06/30/2021
<b>Actual Cost</b>	\$0.00	<b>Contractor</b>	
<b>Comments</b>	No Comments		
<b>Assignment</b>	None	<b>New Value</b>	0
<b>Designated Staff</b>			

**Brookgreen Road - Elston Avenue to Elmont Avenue**

**Sidewalks - Exterior : Sidewalks , Hazards & Gratings**

---

**North Side**

**Tree West of Elston Avenue @ 33.963921035420, -118.116962760687**

Sidewalks , Hazards & Gratings : Overhead Obstruction Height

**Finding**

Overhead obstruction height is not compliant.

**On-Site Finding** 67.00 inches


**Recommendation**

Provide a compliant vertical clearance height.

Recommendation At least 80.00 inches

**Costing Info (Estimated)**

Unassigned



**Code Reference** ADA 206, 307.4,CA 11B-307.4

**Progress**

---

<b>Record Number</b>	453649	<b>Resolution</b>	None
<b>Progress</b>	Not_Started	<b>Priority</b>	Three
<b>Actual Date</b>		<b>Projected Date</b>	06/30/2021
<b>Actual Cost</b>	\$0.00	<b>Contractor</b>	
<b>Comments</b>	No Comments		
<b>Assignment</b>	None	<b>New Value</b>	0
<b>Designated Staff</b>			



**Brookgreen Road - Elston Avenue to Elmont Avenue**

**Sidewalks - Exterior : Sidewalks**

**South Side @ 33.962379376370, -118.115236759186**

Sidewalks : No Sidewalk

**Finding**

No sidewalk exists at the location.

**On-Site Finding** Not Found

**Recommendation**

No action necessary until a sidewalk is provided.

Recommendation See Recommendation

**Costing Info (Estimated)**

Unassigned



**Code Reference** ADA 206

**Progress**

<b>Record Number</b>	453650	<b>Resolution</b>	None
<b>Progress</b>	Not_Started	<b>Priority</b>	Three
<b>Actual Date</b>		<b>Projected Date</b>	06/30/2021
<b>Actual Cost</b>	\$0.00	<b>Contractor</b>	
<b>Comments</b>	No Comments		
<b>Assignment</b>	None	<b>New Value</b>	0
<b>Designated Staff</b>			

**Brookgreen Road - Elston Avenue to Elmont Avenue**



**Brookgreen Road - Elston Avenue to Elmont Avenue**

**Elston Avenue to Elmont Avenue  
Downey, CA 90242**

Date of Inspection  
6/20/2017

**\*Estimated Facility Total: \$13,214**

\*Estimated facility total is for estimating purposes only and does not represent total construction, repair totals or design fees.

Prepared By

**Disability Access Consultants**

(800) 743-7067

Prepared Using



## Accessibility Survey

---



### City of Downey Brookgreen Road - Parrot Avenue to Paramount Boulevard

Parrot Avenue to Paramount Boulevard  
Downey, CA 90242

Date of Inspection  
6/21/2017

Prepared By

**Disability Access Consultants**

(800) 743-7067

## Brookgreen Road - Parrot Avenue to Paramount Boulevard

### Sidewalks - Exterior : Sidewalks , Surface

---

#### North Side

#### Sidewalk East of Paramount Boulevard @ 33.964718549374, -118.118122816086

Sidewalks , Surface : Cross Slope

#### Finding

Sidewalk cross slope is not compliant.

**On-Site Finding** 6.00 percent for 116.00 feet

#### Recommendation

Repave the sidewalk surface with the recommended cross slope.

Recommendation Up to 2.08 percent

#### Costing Info (Estimated)

Repave surface \$1,092



**Code Reference** ADA 206, 302, CA 11B-403.3

#### Progress

---

<b>Record Number</b>	454978	<b>Resolution</b>	None
<b>Progress</b>	Not_Started	<b>Priority</b>	Three
<b>Actual Date</b>		<b>Projected Date</b>	06/30/2021
<b>Actual Cost</b>	\$0.00	<b>Contractor</b>	
<b>Comments</b>	No Comments	<b>New Value</b>	0
<b>Assignment</b>	None		
<b>Designated Staff</b>			

## Brookgreen Road - Parrot Avenue to Paramount Boulevard

### Sidewalks - Exterior : Sidewalks

---

#### North Side

#### Sidewalk East of Paramount Boulevard @ 33.965083378927, -118.118462115526

Sidewalks : Missing Sidewalk

#### Finding

Section of sidewalk is missing and consists of dirt, grass or gravel.

**On-Site Finding** 174.00 feet

#### Recommendation

Provide a compliant sidewalk for the missing section.

Recommendation See Recommendation

#### Costing Info (Estimated)

\$1,260



**Code Reference** ADA 206, 302,CA 11B-302,CA 11B-206

### Progress

---

<b>Record Number</b>	454979	<b>Resolution</b>	None
<b>Progress</b>	Not_Started	<b>Priority</b>	Three
<b>Actual Date</b>		<b>Projected Date</b>	06/30/2021
<b>Actual Cost</b>	\$0.00	<b>Contractor</b>	
<b>Comments</b>	No Comments	<b>New Value</b>	0
<b>Assignment</b>	None		
<b>Designated Staff</b>			

## Brookgreen Road - Parrot Avenue to Paramount Boulevard

### Sidewalks - Exterior : Sidewalks

---

#### South Side

#### Sidewalk West of Parrot Avenue @ 33.964471621167, -118.118112087250

Sidewalks : Missing Sidewalk

#### Finding

Section of sidewalk is missing and consists of dirt, grass or gravel.

**On-Site Finding** 282.00 feet

#### Recommendation

Provide a compliant sidewalk for the missing section.

Recommendation See Recommendation

#### Costing Info (Estimated)

\$1,260



**Code Reference** ADA 206, 302,CA 11B-302,CA 11B-206

### Progress

---

<b>Record Number</b>	454980	<b>Resolution</b>	None
<b>Progress</b>	Not_Started	<b>Priority</b>	Three
<b>Actual Date</b>		<b>Projected Date</b>	06/30/2021
<b>Actual Cost</b>	\$0.00	<b>Contractor</b>	
<b>Comments</b>	No Comments		
<b>Assignment</b>	None	<b>New Value</b>	0
<b>Designated Staff</b>			

**Brookgreen Road - Parrot Avenue to Paramount Boulevard**



**Brookgreen Road - Parrot Avenue to Paramount Boulevard**

**Parrot Avenue to Paramount Boulevard  
Downey, CA 90242**

Date of Inspection  
6/21/2017

**\*Estimated Facility Total: \$3,612**

\*Estimated facility total is for estimating purposes only and does not represent total construction, repair totals or design fees.

Prepared By

**Disability Access Consultants**

(800) 743-7067

Prepared Using



# Accessibility Survey

---



## City of Downey Brookgreen Road - Pico Vista Road to Cul-De-Sac

Pico Vista Road to Cul-De-Sac  
Downey, CA 90242

Date of Inspection  
6/17/2017

Prepared By  
**Disability Access Consultants**  
(800) 743-7067



## Brookgreen Road - Pico Vista Road to Cul-De-Sac

### Sidewalks - Exterior : Sidewalks , Hazards & Gratings

---

#### North Side

**Tree East of Cul-De-Sac @ 33.948341875074, -118.098353594542**

Sidewalks , Hazards & Gratings : Overhead Obstruction Height

#### Finding

Overhead obstruction height is not compliant.

**On-Site Finding** 72.00 inches

#### Recommendation

Provide a compliant vertical clearance height.

Recommendation At least 80.00 inches

#### Costing Info (Estimated)

Unassigned



**Code Reference** ADA 206, 307.4, CA 11B-307.4

#### Progress

---

<b>Record Number</b>	451899	<b>Resolution</b>	None
<b>Progress</b>	Not_Started	<b>Priority</b>	Three
<b>Actual Date</b>		<b>Projected Date</b>	06/30/2021
<b>Actual Cost</b>	\$0.00	<b>Contractor</b>	
<b>Comments</b>	No Comments	<b>New Value</b>	0
<b>Assignment</b>	None		
<b>Designated Staff</b>			

## Brookgreen Road - Pico Vista Road to Cul-De-Sac

### Sidewalks - Exterior : Sidewalks

---

**North Side @ 33.948315175029, -118.098450154066**

Sidewalks : 60X60 Turn Area

#### Finding

There is no 60X60 turn area at every 200 feet.

**On-Site Finding** Not Found

#### Recommendation

Provide a 60X60 turn every 200 feet on the sidewalk.

Recommendation See Recommendation

#### Costing Info (Estimated)

\$2,400



**Code Reference** ADA 206, 302

### Progress

---

<b>Record Number</b>	451898	<b>Resolution</b>	None
<b>Progress</b>	Not_Started	<b>Priority</b>	Three
<b>Actual Date</b>		<b>Projected Date</b>	06/30/2021
<b>Actual Cost</b>	\$0.00	<b>Contractor</b>	
<b>Comments</b>	No Comments		
<b>Assignment</b>	None	<b>New Value</b>	0
<b>Designated Staff</b>			

## Brookgreen Road - Pico Vista Road to Cul-De-Sac

### Sidewalks - Exterior : Sidewalks

---

#### South Side @ 33.947902435761, -118.097902983427

Sidewalks : 60X60 Turn Area

#### Finding

There is no 60X60 turn area at every 200 feet.

**On-Site Finding** Not Found

#### Recommendation

Provide a 60X60 turn every 200 feet on the sidewalk.

Recommendation See Recommendation

#### Costing Info (Estimated)

\$2,400



**Code Reference** ADA 206, 302

### Progress

---

<b>Record Number</b>	451897	<b>Resolution</b>	None
<b>Progress</b>	Not_Started	<b>Priority</b>	Three
<b>Actual Date</b>		<b>Projected Date</b>	06/30/2021
<b>Actual Cost</b>	\$0.00	<b>Contractor</b>	
<b>Comments</b>	No Comments		
<b>Assignment</b>	None	<b>New Value</b>	0
<b>Designated Staff</b>			

**Brookgreen Road - Pico Vista Road to Cul-De-Sac**



**Brookgreen Road - Pico Vista Road to Cul-De-Sac**

Pico Vista Road to Cul-De-Sac  
Downey, CA 90242

Date of Inspection  
6/17/2017

**\*Estimated Facility Total: \$4,800**

\*Estimated facility total is for estimating purposes only and does not represent total construction, repair totals or design fees.

Prepared By

**Disability Access Consultants**

(800) 743-7067

Prepared Using



## Accessibility Survey

---



### City of Downey Brookgreen Road - Samoline Avenue to Cul-De-Sac

Samoline Avenue to Cul-De-Sac  
Downey, CA 90242

Date of Inspection  
6/22/2017

Prepared By

**Disability Access Consultants**

(800) 743-7067

**Brookgreen Road - Samoline Avenue to Cul-De-Sac**

**Sidewalks - Exterior : Sidewalks**

**North Side @ 33.966543793755, -118.11933833456**

Sidewalks : No Sidewalk

**Finding**

No sidewalk exists at the location.

**On-Site Finding** Not Found

**Recommendation**

No action necessary until a sidewalk is provided.

Recommendation See Recommendation

**Costing Info (Estimated)**

Unassigned



**Code Reference** ADA 206

**Progress**

<b>Record Number</b>	455956	<b>Resolution</b>	None
<b>Progress</b>	Not_Started	<b>Priority</b>	Three
<b>Actual Date</b>		<b>Projected Date</b>	06/30/2021
<b>Actual Cost</b>	\$0.00	<b>Contractor</b>	
<b>Comments</b>	No Comments		
<b>Assignment</b>	None	<b>New Value</b>	0
<b>Designated Staff</b>			

**Brookgreen Road - Samoline Avenue to Cul-De-Sac**

**Sidewalks - Exterior : Sidewalks**

**South Side @ 33.966511538101, -118.119474649429**

Sidewalks : No Sidewalk

**Finding**

No sidewalk exists at the location.

**On-Site Finding** Not Found

**Recommendation**

No action necessary until a sidewalk is provided.

Recommendation See Recommendation

**Costing Info (Estimated)**

Unassigned



**Code Reference** ADA 206

**Progress**

<b>Record Number</b>	455955	<b>Resolution</b>	None
<b>Progress</b>	Not_Started	<b>Priority</b>	Three
<b>Actual Date</b>		<b>Projected Date</b>	06/30/2021
<b>Actual Cost</b>	\$0.00	<b>Contractor</b>	
<b>Comments</b>	No Comments		
<b>Assignment</b>	None	<b>New Value</b>	0
<b>Designated Staff</b>			

**Brookgreen Road - Samoline Avenue to Cul-De-Sac**



**Brookgreen Road - Samoline Avenue to Cul-De-Sac**

Samoline Avenue to Cul-De-Sac  
Downey, CA 90242

Date of Inspection  
6/22/2017

**\*Estimated Facility Total: \$0**

\*Estimated facility total is for estimating purposes only and does not represent total construction, repair totals or design fees.

Prepared By

**Disability Access Consultants**

(800) 743-7067

Prepared Using

