

Accessibility Survey



City of Downey Woodruff Avenue & Firestone Boulevard East

Woodruff Avenue & Firestone Boulevard East
Downey, CA 90241

Date of Inspection
1/9/2017

Prepared By

Disability Access Consultants

(800) 743-7067

Woodruff Avenue & Firestone Boulevard East

Curb Ramps - Exterior : Curb Ramp

Northeast Corner @ 33.931966499864, -118.116441071033

Curb Ramp : No Detectable Warnings

Finding

The curb ramp does not provide a detectable warning surface which includes truncated domes.

On-Site Finding Not Found

Recommendation

Provide compliant detectable warnings to surface.

Recommendation See Recommendation

Costing Info (Estimated)

Provide detectable warning to surface \$248



Code Reference CA 11B-406.5.12

Progress

Record Number	333459	Resolution	None
Progress	Not_Started	Priority	Seven
Actual Date		Projected Date	06/30/2032
Actual Cost	\$0.00	Contractor	
Comments	No Comments	New Value	0
Assignment	None		
Designated Staff			

Woodruff Avenue & Firestone Boulevard East

Curb Ramps - Exterior : Curb Ramp

Northeast Corner @ 33.931966499864, -118.116441071033

Curb Ramp : Curb Ramp Slope

Finding

The running slope is greater than allowed.

On-Site Finding 14.30 percent

Recommendation

Provide a compliant curb ramp.

Recommendation Up to 8.33 percent

Costing Info (Estimated)

Install curb ramp \$1,300



Code Reference ADA 406, 406.1, 405.2, CA 11B-406

Progress

Record Number	333460	Resolution	None
Progress	Not_Started	Priority	Seven
Actual Date		Projected Date	06/30/2032
Actual Cost	\$0.00	Contractor	
Comments	No Comments		
Assignment	None	New Value	0
Designated Staff			

Woodruff Avenue & Firestone Boulevard East

Curb Ramps - Exterior : Curb Ramp

Northeast Corner @ 33.931966499864, -118.116441071033

Curb Ramp : Side Flare Slope

Finding

The slope of the curb ramp side flare is greater than allowed.

On-Site Finding 13.10 percent

Recommendation

Provide curb ramp side flares with a compliant slope.

Recommendation Up to 10.00 percent

Costing Info (Estimated)

Install flared sides \$1,300



Code Reference ADA 406, 406.3,CA 11B-406.2.2

Progress

Record Number	333461	Resolution	None
Progress	Not_Started	Priority	Seven
Actual Date		Projected Date	06/30/2032
Actual Cost	\$0.00	Contractor	
Comments	No Comments		
Assignment	None	New Value	0
Designated Staff			

Woodruff Avenue & Firestone Boulevard East

Curb Ramps - Exterior : Curb Ramp

Northeast Corner @ 33.931966499864, -118.116441071033

Bottom Landing

Curb Ramp : Bottom Landing Slope

Finding

The bottom landing of the curb ramp is on the street, and the slope of the bottom landing is not compliant.

On-Site Finding 13.60 percent

Recommendation

Ensure the bottom landing slope is compliant and provides a smooth transition.

Recommendation Up to 5.00 percent

Costing Info (Estimated)

Repave landing \$1,260



Code Reference ADA 406, 406.2,CA 11B-406.5.8

Progress

Record Number	333462	Resolution	None
Progress	Not_Started	Priority	Seven
Actual Date		Projected Date	06/30/2032
Actual Cost	\$0.00	Contractor	
Comments	No Comments		
Assignment	None	New Value	0
Designated Staff			

Woodruff Avenue & Firestone Boulevard East

Curb Ramps - Exterior : Curb Ramp , Landings And Transitions

Northeast Corner @ 33.931966499864, -118.116441071033

Bottom Landing

Curb Ramp , Landings And Transitions : Bottom Landing Change in Level

Finding

The transition from the bottom of the curb ramp to the walk, gutter, or street is abrupt.

On-Site Finding 1.50 inches

Recommendation

Patch the transition area at the bottom of the curb ramp so that the transition is flush and free of abrupt changes.

Recommendation Up to 0.50 inches

Costing Info (Estimated)

Patch lip at curb ramp \$255



Code Reference ADA 302, 303, 406.2, 303.1

Progress

Record Number	333463	Resolution	None
Progress	Not_Started	Priority	Seven
Actual Date		Projected Date	06/30/2032
Actual Cost	\$0.00	Contractor	
Comments	No Comments		
Assignment	None	New Value	0
Designated Staff			

Woodruff Avenue & Firestone Boulevard East

Curb Ramps - Exterior : Curb Ramp , Landings and Transitions

Northeast Corner @ 33.931966499864, -118.116441071033

Top Landing

Curb Ramp , Landings and Transitions : Top Landing Slope

Finding

The slope at the top landing is greater than allowed.

On-Site Finding 2.50 percent

Recommendation

Provide a top landing surface that does not exceed the maximum slope and cross slope. Provide a sufficient maneuvering clearance that does not accumulate water.

Recommendation Up to 2.08 percent

Costing Info (Estimated)

Provide compliant landing \$1,260



Code Reference ADA 402, 406.4, 403.3, 406.1, CA 11B-406.5.3

Progress

Record Number	333464	Resolution	None
Progress	Not_Started	Priority	Seven
Actual Date		Projected Date	06/30/2032
Actual Cost	\$0.00	Contractor	
Comments	No Comments		
Assignment	None	New Value	0
Designated Staff			

Woodruff Avenue & Firestone Boulevard East

Curb Ramps - Exterior : Curb Ramp

Southeast Corner @ 33.931633797214, -118.116513490677

Curb Ramp : No Detectable Warnings

Finding

The curb ramp does not provide a detectable warning surface which includes truncated domes.

On-Site Finding Not Found

Recommendation

Provide compliant detectable warnings to surface.

Recommendation See Recommendation

Costing Info (Estimated)

Provide detectable warning to surface \$248



Code Reference CA 11B-406.5.12

Progress

Record Number	333396	Resolution	None
Progress	Not_Started	Priority	Seven
Actual Date		Projected Date	06/30/2032
Actual Cost	\$0.00	Contractor	
Comments	No Comments		
Assignment	None	New Value	0
Designated Staff			

Woodruff Avenue & Firestone Boulevard East

Curb Ramps - Exterior : Curb Ramp

Southeast Corner @ 33.931633797214, -118.116513490677

Curb Ramp : Not Wholly Contained Within The Marked Crossing

Finding

The curb ramp is not wholly contained within the marked crossing.

On-Site Finding Not Found

Recommendation

Provide a marked crossing on the path of travel; make certain the curb ramp is wholly contained within the marked crossing.

Recommendation See Recommendation

Costing Info (Estimated)

Install crosswalk \$800



Code Reference ADA 406, 406.5

Progress

Record Number	333397	Resolution	None
Progress	Not_Started	Priority	Seven
Actual Date		Projected Date	06/30/2032
Actual Cost	\$0.00	Contractor	
Comments	No Comments		
Assignment	None	New Value	0
Designated Staff			

Woodruff Avenue & Firestone Boulevard East

Curb Ramps - Exterior : Curb Ramp

Southeast Corner @ 33.931633797214, -118.116513490677

Curb Ramp : Curb Ramp Slope

Finding

The running slope is greater than allowed.

On-Site Finding 11.30 percent

Recommendation

Provide a compliant curb ramp.

Recommendation Up to 8.33 percent

Costing Info (Estimated)

Install curb ramp \$1,300



Code Reference ADA 406, 406.1, 405.2, CA 11B-406

Progress

Record Number	333398	Resolution	None
Progress	Not_Started	Priority	Seven
Actual Date		Projected Date	06/30/2032
Actual Cost	\$0.00	Contractor	
Comments	No Comments		
Assignment	None	New Value	0
Designated Staff			

Woodruff Avenue & Firestone Boulevard East

Curb Ramps - Exterior : Curb Ramp

Southeast Corner @ 33.931633797214, -118.116513490677

Curb Ramp : Side Flare Slope

Finding

The slope of the curb ramp side flare is greater than allowed.

On-Site Finding 13.30 percent

Recommendation

Provide curb ramp side flares with a compliant slope.

Recommendation Up to 10.00 percent

Costing Info (Estimated)

Install flared sides \$1,300



Code Reference ADA 406, 406.3,CA 11B-406.2.2

Progress

Record Number	333399	Resolution	None
Progress	Not_Started	Priority	Seven
Actual Date		Projected Date	06/30/2032
Actual Cost	\$0.00	Contractor	
Comments	No Comments		
Assignment	None	New Value	0
Designated Staff			

Woodruff Avenue & Firestone Boulevard East

Curb Ramps - Exterior : Curb Ramp

Southeast Corner @ 33.931633797214, -118.116513490677

Bottom Landing

Curb Ramp : Bottom Landing Slope

Finding

The bottom landing of the curb ramp is on the street, and the slope of the bottom landing is not compliant.

On-Site Finding 9.90 percent

Recommendation

Ensure the bottom landing slope is compliant and provides a smooth transition.

Recommendation Up to 5.00 percent

Costing Info (Estimated)

Repave landing \$1,260



Code Reference ADA 406, 406.2, CA 11B-406.5.8

Progress

Record Number	333400	Resolution	None
Progress	Not_Started	Priority	Seven
Actual Date		Projected Date	06/30/2032
Actual Cost	\$0.00	Contractor	
Comments	No Comments		
Assignment	None	New Value	0
Designated Staff			

Woodruff Avenue & Firestone Boulevard East

Curb Ramps - Exterior : Curb Ramp , Landings and Transitions

Southeast Corner @ 33.931633797214, -118.116513490677

Bottom Landing

Curb Ramp , Landings and Transitions : Landing Accumulates Water - Wet Conditions

Finding

The curb ramp landing accumulates water.

On-Site Finding Accumulates Water

Recommendation

Provide sufficient clear space at the bottom of the curb ramp that does not accumulate water.

Recommendation See Recommendation

Costing Info (Estimated)

Provide compliant landing \$255



Code Reference ADA 405, 406.1, 405.10

Progress

Record Number	333401	Resolution	None
Progress	Not_Started	Priority	Seven
Actual Date		Projected Date	06/30/2032
Actual Cost	\$0.00	Contractor	
Comments	No Comments		
Assignment	None	New Value	0
Designated Staff			

Woodruff Avenue & Firestone Boulevard East

Curb Ramps - Exterior : Curb Ramp , Landings And Transitions

Southeast Corner @ 33.931633797214, -118.116513490677

Bottom Landing

Curb Ramp , Landings And Transitions : Bottom Landing Change in Level

Finding

The transition from the bottom of the curb ramp to the walk, gutter, or street is abrupt.

On-Site Finding 1.50 inches

Recommendation

Patch the transition area at the bottom of the curb ramp so that the transition is flush and free of abrupt changes.

Recommendation Up to 0.50 inches

Costing Info (Estimated)

Patch lip at curb ramp \$255



Code Reference ADA 302, 303, 406.2, 303.1

Progress

Record Number	333402	Resolution	None
Progress	Not_Started	Priority	Seven
Actual Date		Projected Date	06/30/2032
Actual Cost	\$0.00	Contractor	
Comments	No Comments		
Assignment	None	New Value	0
Designated Staff			

Woodruff Avenue & Firestone Boulevard East

Curb Ramps - Exterior : Curb Ramp , Landings and Transitions

Southeast Corner @ 33.931633797214, -118.116513490677

Top Landing

Curb Ramp , Landings and Transitions : Top Landing Clear Length - Landings

Finding

There is not enough top landing clear length.

On-Site Finding 43.00 inches

Recommendation

Provide a level top landing with enough clear length.

Recommendation At least 48.00 inches

Costing Info (Estimated)

Provide compliant landing \$240



Code Reference ADA 406, 406.4, CA 11B-406.5.3

Progress

Record Number	333403	Resolution	None
Progress	Not_Started	Priority	Seven
Actual Date		Projected Date	06/30/2032
Actual Cost	\$0.00	Contractor	
Comments	No Comments		
Assignment	None	New Value	0
Designated Staff			

Woodruff Avenue & Firestone Boulevard East

Curb Ramps - Exterior : Curb Ramp

Southeast Median Entrance @ 33.931708349426, -118.116568475962

Curb Ramp : No Detectable Warnings

Finding

The curb ramp does not provide a detectable warning surface which includes truncated domes.

On-Site Finding Not Found

Recommendation

Provide compliant detectable warnings to surface.

Recommendation See Recommendation

Costing Info (Estimated)

Provide detectable warning to surface \$248



Code Reference CA 11B-406.5.12

Progress

Record Number	333404	Resolution	None
Progress	Not_Started	Priority	Seven
Actual Date		Projected Date	06/30/2032
Actual Cost	\$0.00	Contractor	
Comments	No Comments		
Assignment	None	New Value	0
Designated Staff			

Woodruff Avenue & Firestone Boulevard East

Curb Ramps - Exterior : Curb Ramp

Southeast Median Entrance @ 33.931708349426, -118.116568475962

Curb Ramp : Not Wholly Contained Within The Marked Crossing

Finding

The curb ramp is not wholly contained within the marked crossing.

On-Site Finding Not Found

Recommendation

Provide a marked crossing on the path of travel; make certain the curb ramp is wholly contained within the marked crossing.

Recommendation See Recommendation

Costing Info (Estimated)

Install crosswalk \$800



Code Reference ADA 406, 406.5

Progress

Record Number	333405	Resolution	None
Progress	Not_Started	Priority	Seven
Actual Date		Projected Date	06/30/2032
Actual Cost	\$0.00	Contractor	
Comments	No Comments		
Assignment	None	New Value	0
Designated Staff			

Woodruff Avenue & Firestone Boulevard East

Curb Ramps - Exterior : Curb Ramp

Southeast Median Exit Left @ 33.931745069148, -118.116602003574

Curb Ramp : No Detectable Warnings

Finding

The curb ramp does not provide a detectable warning surface which includes truncated domes.

On-Site Finding Not Found

Recommendation

Provide compliant detectable warnings to surface.

Recommendation See Recommendation

Costing Info (Estimated)

Provide detectable warning to surface \$248



Code Reference CA 11B-406.5.12

Progress

Record Number	333465	Resolution	None
Progress	Not_Started	Priority	Seven
Actual Date		Projected Date	06/30/2032
Actual Cost	\$0.00	Contractor	
Comments	No Comments		
Assignment	None	New Value	0
Designated Staff			

Woodruff Avenue & Firestone Boulevard East

Curb Ramps - Exterior : Curb Ramp

Southeast Median Exit Left @ 33.931745069148, -118.116602003574

Curb Ramp : Curb Ramp Width

Finding

The width of the curb ramp is less than required.

On-Site Finding 47.00 inches

Recommendation

Provide a compliant curb ramp.

Recommendation At least 48.00 inches

Costing Info (Estimated)

Install curb ramp \$1,300



Code Reference ADA 406, 406.1, 405.5, CA 11B-406.5.2

Progress

Record Number	333466	Resolution	None
Progress	Not_Started	Priority	Seven
Actual Date		Projected Date	06/30/2032
Actual Cost	\$0.00	Contractor	
Comments	No Comments		
Assignment	None	New Value	0
Designated Staff			

Woodruff Avenue & Firestone Boulevard East

Curb Ramps - Exterior : Curb Ramp

Southeast Median Exit Left @ 33.931745069148, -118.116602003574

Curb Ramp : Curb Ramp Slope

Finding

The running slope is greater than allowed.

On-Site Finding 9.80 percent

Recommendation

Provide a compliant curb ramp.

Recommendation Up to 8.33 percent

Costing Info (Estimated)

Install curb ramp \$1,300



Code Reference ADA 406, 406.1, 405.2, CA 11B-406

Progress

Record Number	333467	Resolution	None
Progress	Not_Started	Priority	Seven
Actual Date		Projected Date	06/30/2032
Actual Cost	\$0.00	Contractor	
Comments	No Comments		
Assignment	None	New Value	0
Designated Staff			

Woodruff Avenue & Firestone Boulevard East

Curb Ramps - Exterior : Curb Ramp , Landings And Transitions

Southeast Median Exit Left @ 33.931745069148, -118.116602003574

Top Landing

Curb Ramp , Landings And Transitions : Top Landing Change in Level

Finding

The transition from the top of the curb ramp to the walk, gutter, or street is abrupt.

On-Site Finding 0.62 inches

Recommendation

Patch the transition area at the top of the curb ramp so that the transition is flush and free of abrupt changes.

Recommendation Up to 0.50 inches

Costing Info (Estimated)

Patch lip at curb ramp \$155



Code Reference ADA 302, 303.1

Progress

Record Number	333468	Resolution	None
Progress	Not_Started	Priority	Seven
Actual Date		Projected Date	06/30/2032
Actual Cost	\$0.00	Contractor	
Comments	No Comments		
Assignment	None	New Value	0
Designated Staff			

Woodruff Avenue & Firestone Boulevard East

Curb Ramps - Exterior : Curb Ramp

Southeast Median Exit Right @ 33.931742843711, -118.116626143456

Curb Ramp : No Detectable Warnings

Finding

The curb ramp does not provide a detectable warning surface which includes truncated domes.

On-Site Finding Not Found

Recommendation

Provide compliant detectable warnings to surface.

Recommendation See Recommendation

Costing Info (Estimated)

Provide detectable warning to surface \$248



Code Reference CA 11B-406.5.12

Progress

Record Number	333478	Resolution	None
Progress	Not_Started	Priority	Seven
Actual Date		Projected Date	06/30/2032
Actual Cost	\$0.00	Contractor	
Comments	No Comments		
Assignment	None	New Value	0
Designated Staff			

Woodruff Avenue & Firestone Boulevard East

Curb Ramps - Exterior : Curb Ramp

Southeast Median Exit Right @ 33.931742843711, -118.116626143456

Curb Ramp : Curb Ramp - Cross Slope

Finding

The cross slope is greater than allowed.

On-Site Finding 4.20 percent

Recommendation

Provide a compliant curb ramp.

Recommendation Up to 2.08 percent

Costing Info (Estimated)

Install curb ramp \$1,300



Code Reference ADA 402, 406.1, 405.3, CA 11B-406.5.7

Progress

Record Number	333479	Resolution	None
Progress	Not_Started	Priority	Seven
Actual Date		Projected Date	06/30/2032
Actual Cost	\$0.00	Contractor	
Comments	No Comments		
Assignment	None	New Value	0
Designated Staff			

Woodruff Avenue & Firestone Boulevard East

Curb Ramps - Exterior : Curb Ramp

Southeast Median Exit Right @ 33.931742843711, -118.116626143456

Curb Ramp : Appurtenances

Finding

Utilities, gratings or other appurtenances are located on the curb ramp.

On-Site Finding Not Compliant

Recommendation

Provide a compliant curb ramp free of appurtenances.

Recommendation See Recommendation

Costing Info (Estimated)

Install curb ramp \$1,440



Code Reference ADA 303.3, CA 11B-303.3

Progress

Record Number	333480	Resolution	None
Progress	Not_Started	Priority	Seven
Actual Date		Projected Date	06/30/2032
Actual Cost	\$0.00	Contractor	
Comments	No Comments		
Assignment	None	New Value	0
Designated Staff			

Woodruff Avenue & Firestone Boulevard East

Curb Ramps - Exterior : Curb Ramp , Landings And Transitions

Southeast Median Exit Right @ 33.931742843711, -118.116626143456

Bottom Landing

Curb Ramp , Landings And Transitions : Bottom Landing Change in Level

Finding

The transition from the bottom of the curb ramp to the walk, gutter, or street is abrupt.

On-Site Finding 1.37 inches

Recommendation

Patch the transition area at the bottom of the curb ramp so that the transition is flush and free of abrupt changes.

Recommendation Up to 0.50 inches

Costing Info (Estimated)

Patch lip at curb ramp \$255



Code Reference ADA 302, 303, 406.2, 303.1

Progress

Record Number	333481	Resolution	None
Progress	Not_Started	Priority	Seven
Actual Date		Projected Date	06/30/2032
Actual Cost	\$0.00	Contractor	
Comments	No Comments		
Assignment	None	New Value	0
Designated Staff			

Woodruff Avenue & Firestone Boulevard East

Curb Ramps - Exterior : Curb Ramp , Landings and Transitions

Southeast Median Exit Right @ 33.931742843711, -118.116626143456

Top Landing

Curb Ramp , Landings and Transitions : Top Landing Slope

Finding

The slope at the top landing is greater than allowed.

On-Site Finding 3.10 percent

Recommendation

Provide a top landing surface that does not exceed the maximum slope and cross slope. Provide a sufficient maneuvering clearance that does not accumulate water.

Recommendation Up to 2.08 percent

Costing Info (Estimated)

Provide compliant landing \$1,260



Code Reference ADA 402, 406.4, 403.3, 406.1, CA 11B-406.5.3

Progress

Record Number	333482	Resolution	None
Progress	Not_Started	Priority	Seven
Actual Date		Projected Date	06/30/2032
Actual Cost	\$0.00	Contractor	
Comments	No Comments		
Assignment	None	New Value	0
Designated Staff			

Woodruff Avenue & Firestone Boulevard East

Curb Ramps - Exterior : Curb Ramp , Landings and Transitions

Southeast Median Exit Right @ 33.931742843711, -118.116626143456

Top Landing

Curb Ramp , Landings and Transitions : Top Landing Change in Level
- Curb Ramps

Finding

The transition from the top of the curb ramp to the walk, gutter, or street is abrupt.

On-Site Finding Not Beveled

Recommendation

Patch the transition area at the top of the curb ramp so that the transition is flush and free of abrupt changes.

Recommendation See Recommendation

Costing Info (Estimated)

Patch lip at curb ramp \$155



Code Reference ADA 302, 406.2

Progress

Record Number	333483	Resolution	None
Progress	Not_Started	Priority	Seven
Actual Date		Projected Date	06/30/2032
Actual Cost	\$0.00	Contractor	
Comments	No Comments		
Assignment	None	New Value	0
Designated Staff			

Woodruff Avenue & Firestone Boulevard East

Curb Ramps - Exterior : Curb Ramp

Southwest Corner @ 33.931746181866, -118.116864860058

Curb Ramp : No Detectable Warnings

Finding

The curb ramp does not provide a detectable warning surface which includes truncated domes.

On-Site Finding Not Found

Recommendation

Provide compliant detectable warnings to surface.

Recommendation See Recommendation

Costing Info (Estimated)

Provide detectable warning to surface \$248



Code Reference CA 11B-406.5.12

Progress

Record Number	333469	Resolution	None
Progress	Not_Started	Priority	Seven
Actual Date		Projected Date	06/30/2032
Actual Cost	\$0.00	Contractor	
Comments	No Comments		
Assignment	None	New Value	0
Designated Staff			

Woodruff Avenue & Firestone Boulevard East

Curb Ramps - Exterior : Curb Ramp

Southwest Corner @ 33.931746181866, -118.116864860058

Curb Ramp : Curb Ramp Slope

Finding

The running slope is greater than allowed.

On-Site Finding 13.00 percent

Recommendation

Provide a compliant curb ramp.

Recommendation Up to 8.33 percent

Costing Info (Estimated)

Install curb ramp \$1,300



Code Reference ADA 406, 406.1, 405.2, CA 11B-406

Progress

Record Number	333470	Resolution	None
Progress	Not_Started	Priority	Seven
Actual Date		Projected Date	06/30/2032
Actual Cost	\$0.00	Contractor	
Comments	No Comments		
Assignment	None	New Value	0
Designated Staff			

Woodruff Avenue & Firestone Boulevard East

Curb Ramps - Exterior : Curb Ramp

Southwest Corner @ 33.931746181866, -118.116864860058

Curb Ramp : Side Flare Slope

Finding

The slope of the curb ramp side flare is greater than allowed.

On-Site Finding 13.10 percent

Recommendation

Provide curb ramp side flares with a compliant slope.

Recommendation Up to 10.00 percent

Costing Info (Estimated)

Install flared sides \$1,300



Code Reference ADA 406, 406.3,CA 11B-406.2.2

Progress

Record Number	333471	Resolution	None
Progress	Not_Started	Priority	Seven
Actual Date		Projected Date	06/30/2032
Actual Cost	\$0.00	Contractor	
Comments	No Comments		
Assignment	None	New Value	0
Designated Staff			

Woodruff Avenue & Firestone Boulevard East

Curb Ramps - Exterior : Curb Ramp

Southwest Corner @ 33.931746181866, -118.116864860058

Bottom Landing

Curb Ramp : Bottom Landing Slope

Finding

The bottom landing of the curb ramp is on the street, and the slope of the bottom landing is not compliant.

On-Site Finding 10.90 percent

Recommendation

Ensure the bottom landing slope is compliant and provides a smooth transition.

Recommendation Up to 5.00 percent

Costing Info (Estimated)

Repave landing \$1,260



Code Reference ADA 406, 406.2,CA 11B-406.5.8

Progress

Record Number	333472	Resolution	None
Progress	Not_Started	Priority	Seven
Actual Date		Projected Date	06/30/2032
Actual Cost	\$0.00	Contractor	
Comments	No Comments		
Assignment	None	New Value	0
Designated Staff			

Woodruff Avenue & Firestone Boulevard East

Curb Ramps - Exterior : Curb Ramp , Landings and Transitions

Southwest Corner @ 33.931746181866, -118.116864860058

Bottom Landing

Curb Ramp , Landings and Transitions : Bottom Landing Change in Level - Curb Ramps

Finding

The transition from the bottom of the curb ramp to the walk, gutter, or street is abrupt.

On-Site Finding Not Beveled

Recommendation

Patch the transition area at the bottom of the curb ramp so that the transition is flush and free of abrupt changes.

Recommendation See Recommendation

Costing Info (Estimated)

Patch lip at curb ramp \$255



Code Reference ADA 302, 406.2

Progress

Record Number	333473	Resolution	None
Progress	Not_Started	Priority	Seven
Actual Date		Projected Date	06/30/2032
Actual Cost	\$0.00	Contractor	
Comments	No Comments		
Assignment	None	New Value	0
Designated Staff			

Woodruff Avenue & Firestone Boulevard East

Curb Ramps - Exterior : Curb Ramp , Landings and Transitions

Southwest Corner @ 33.931746181866, -118.116864860058

Top Landing

Curb Ramp , Landings and Transitions : Top Landing Slope

Finding

The slope at the top landing is greater than allowed.

On-Site Finding 2.50 percent

Recommendation

Provide a top landing surface that does not exceed the maximum slope and cross slope. Provide a sufficient maneuvering clearance that does not accumulate water.

Recommendation Up to 2.08 percent

Costing Info (Estimated)

Provide compliant landing \$1,260



Code Reference ADA 402, 406.4, 403.3, 406.1, CA 11B-406.5.3

Progress

Record Number	333474	Resolution	None
Progress	Not_Started	Priority	Seven
Actual Date		Projected Date	06/30/2032
Actual Cost	\$0.00	Contractor	
Comments	No Comments		
Assignment	None	New Value	0
Designated Staff			

Woodruff Avenue & Firestone Boulevard East

Curb Ramps - Exterior : Curb Ramp , Landings and Transitions

Southwest Corner @ 33.931746181866, -118.116864860058

Top Landing

Curb Ramp , Landings and Transitions : Top Landing Clear Length - Landings

Finding

There is not enough top landing clear length.

On-Site Finding 44.00 inches

Recommendation

Provide a level top landing with enough clear length.

Recommendation At least 48.00 inches

Costing Info (Estimated)

Provide compliant landing \$240



Code Reference ADA 406, 406.4,CA 11B-406.5.3

Progress

Record Number	333475	Resolution	None
Progress	Not_Started	Priority	Seven
Actual Date		Projected Date	06/30/2032
Actual Cost	\$0.00	Contractor	
Comments	No Comments		
Assignment	None	New Value	0
Designated Staff			

Woodruff Avenue & Firestone Boulevard East

Reach Ranges - Exterior : Reach Range , Front Approach

Woodruff Avenue & Firestone Boulevard East

South Crossing East To West APS - Other

Reach Range , Front Approach : Reach Depth

Finding

Element reach depth is not compliant.

On-Site Finding 26.00 inches

Recommendation

Make sure that the element is within allowed reach range with recommended reach depth.

Recommendation Up to 25.00 inches

Costing Info (Estimated)

\$550



Code Reference ADA 308

Progress

Record Number	333476	Resolution	None
Progress	Not_Started	Priority	Seven
Actual Date		Projected Date	06/30/2032
Actual Cost	\$0.00	Contractor	
Comments	No Comments		
Assignment	None	New Value	0
Designated Staff			

Woodruff Avenue & Firestone Boulevard East

Reach Ranges - Exterior : Reach Range , Clear Floor Space Slope

Woodruff Avenue & Firestone Boulevard East

South Crossing East To West APS - Other

Reach Range , Clear Floor Space Slope : Clear Floor Space Slope

Finding

The clear floor space slope is not compliant.

On-Site Finding 9.10 percent

Recommendation

Provide compliant clear floor space.

Recommendation Up to 2.08 percent

Costing Info (Estimated)

Redesign space \$2,200



Code Reference ADA 304,CA 11B-305.2

Progress

Record Number	333477	Resolution	None
Progress	Not_Started	Priority	Seven
Actual Date		Projected Date	06/30/2032
Actual Cost	\$0.00	Contractor	
Comments	No Comments		
Assignment	None	New Value	0
Designated Staff			

Woodruff Avenue & Firestone Boulevard East

Intersections - Exterior : Intersections , Walking Surface

Woodruff Avenue & Firestone Boulevard East

East Crossing @ 33.931778450700, -118.116581887007

Intersections , Walking Surface : Change In Level Height

Finding

Intersection walking surface change in level height is not compliant.

On-Site Finding 0.87 inches

Recommendation

Provide a compliant walking surface with recommended height.

Recommendation Up to 0.25 inches

Costing Info (Estimated)

\$1,260



Code Reference ADA 303

Progress

Record Number	333406	Resolution	None
Progress	Not_Started	Priority	Seven
Actual Date		Projected Date	06/30/2032
Actual Cost	\$0.00	Contractor	
Comments	No Comments		
Assignment	None	New Value	0
Designated Staff			

Woodruff Avenue & Firestone Boulevard East

Intersections - Exterior : Intersections , Walking Surface

Woodruff Avenue & Firestone Boulevard East

East Crossing @ 33.931778450700, -118.116581887007

Intersections , Walking Surface : Crosswalk Width

Finding

Crosswalk width is not compliant.

On-Site Finding 47.00 inches

Recommendation

Provide a compliant crosswalk for the intersection with recommended width.

Recommendation At least 72.00 inches

Costing Info (Estimated)

\$1,500



Code Reference

Progress

Record Number	333407	Resolution	None
Progress	Not_Started	Priority	Seven
Actual Date		Projected Date	06/30/2032
Actual Cost	\$0.00	Contractor	
Comments	No Comments		
Assignment	None	New Value	0
Designated Staff			

Woodruff Avenue & Firestone Boulevard East

Intersections - Exterior : Intersections , Walking Surface

Woodruff Avenue & Firestone Boulevard East

East Crossing @ 33.931778450700, -118.116581887007

Intersections , Walking Surface : Crosswalk - Traffic Stop Bars

Finding

Traffic stop bars are not at a minimum of 4 feet from crosswalk.

On-Site Finding Not Compliant

Recommendation

Traffic stop bars shall be at a minimum of 4 feet from crosswalk.

Recommendation See Recommendation

Costing Info (Estimated)

\$1,500



Code Reference

Progress

Record Number	333408	Resolution	None
Progress	Not_Started	Priority	Seven
Actual Date		Projected Date	06/30/2032
Actual Cost	\$0.00	Contractor	
Comments	No Comments		
Assignment	None	New Value	0
Designated Staff			

Woodruff Avenue & Firestone Boulevard East

Intersections - Exterior : Intersections , Walking Surface

Woodruff Avenue & Firestone Boulevard East

East Crossing @ 33.931778450700, -118.116581887007

Intersections , Walking Surface : Crosswalk - Detectable Warnings

Finding

There are no detectable warnings provided for the crosswalk.

On-Site Finding Not Found

Recommendation

Provide compliant detectable warnings for the crosswalk.

Recommendation See Recommendation

Costing Info (Estimated)

\$240



Code Reference

Progress

Record Number	333409	Resolution	None
Progress	Not_Started	Priority	Seven
Actual Date		Projected Date	06/30/2032
Actual Cost	\$0.00	Contractor	
Comments	No Comments		
Assignment	None	New Value	0
Designated Staff			

Woodruff Avenue & Firestone Boulevard East

Intersections - Exterior : Intersections , Pedestrian Signal Controls

Woodruff Avenue & Firestone Boulevard East

East Crossing North To South @ 33.931966499864, -118.116441071033

Intersections , Pedestrian Signal Controls : Push Button - Distance from Crosswalk

Finding

Push button distance from crosswalk is not compliant.

On-Site Finding 108.00 inches

Recommendation

Provide a compliant push button.

Recommendation Up to 60.00 inches

Costing Info (Estimated)

\$900



Code Reference CA MUTCD 4E.08

Progress

Record Number	333425	Resolution	None
Progress	Not_Started	Priority	Seven
Actual Date		Projected Date	06/30/2032
Actual Cost	\$0.00	Contractor	
Comments	No Comments		
Assignment	None	New Value	0
Designated Staff			

Woodruff Avenue & Firestone Boulevard East

Intersections - Exterior : Intersections , Pedestrian Signal Controls

Woodruff Avenue & Firestone Boulevard East

East Crossing North To South @ 33.931966499864, -118.116441071033

Intersections , Pedestrian Signal Controls : Push Button - Clear
Ground Space Slope

Finding

The clear ground space is not level.

On-Site Finding 3.50 percent

Recommendation

Provide compliant level clear ground space at the control.

Recommendation Up to 2.08 percent

Costing Info (Estimated)

\$1,260



Code Reference CA 11B-305.2, CA MUTCD 4E.08

Progress

Record Number	333426	Resolution	None
Progress	Not_Started	Priority	Seven
Actual Date		Projected Date	06/30/2032
Actual Cost	\$0.00	Contractor	
Comments	No Comments		
Assignment	None	New Value	0
Designated Staff			

Woodruff Avenue & Firestone Boulevard East

Intersections - Exterior : Intersections , Pedestrian Signal Signage

Woodruff Avenue & Firestone Boulevard East

East Crossing North To South @ 33.931966499864, -118.116441071033

Intersections , Pedestrian Signal Signage : Tactile Arrow

Finding

No tactile arrow provided for the signal.

On-Site Finding Not Found

Recommendation

Provide a compliant tactile arrow at the signal.

Recommendation See Recommendation

Costing Info (Estimated)

\$900



Code Reference CA MUTCD 4E.08

Progress

Record Number	333427	Resolution	None
Progress	Not_Started	Priority	Seven
Actual Date		Projected Date	06/30/2032
Actual Cost	\$0.00	Contractor	
Comments	No Comments		
Assignment	None	New Value	0
Designated Staff			

Woodruff Avenue & Firestone Boulevard East

Intersections - Exterior : Intersections , Pedestrian Signal Signage

Woodruff Avenue & Firestone Boulevard East

East Crossing North To South @ 33.931966499864, -118.116441071033

Intersections , Pedestrian Signal Signage : Universal Tactile

Finding

Either universal tactile or universal symbol is not provided at the signal.

On-Site Finding Not Found

Recommendation

Universal tactile and universal symbol must be provided at the signal (3 braille dots forming an equilateral triangle).

Recommendation See Recommendation

Costing Info (Estimated)

\$900



Code Reference

CA MUTCD, CA MUTCD 4E.08

Progress

Record Number	333428	Resolution	None
Progress	Not_Started	Priority	Seven
Actual Date		Projected Date	06/30/2032
Actual Cost	\$0.00	Contractor	
Comments	No Comments		
Assignment	None	New Value	0
Designated Staff			

Woodruff Avenue & Firestone Boulevard East

Intersections - Exterior : Intersections , Pedestrian Signal Signage

Woodruff Avenue & Firestone Boulevard East

East Crossing North To South @ 33.931966499864, -118.116441071033

Intersections , Pedestrian Signal Signage : Street Name Information

Finding

There is no street name information related signage at the signal.

On-Site Finding Not Found

Recommendation

Provide compliant signage that includes street name.

Recommendation See Recommendation

Costing Info (Estimated)

\$158



Code Reference CA MUTCD, CA MUTCD 4E.08

Progress

Record Number	333429	Resolution	None
Progress	Not_Started	Priority	Seven
Actual Date		Projected Date	06/30/2032
Actual Cost	\$0.00	Contractor	
Comments	No Comments		
Assignment	None	New Value	0
Designated Staff			

Woodruff Avenue & Firestone Boulevard East

Intersections - Exterior : Intersections , Pedestrian Signal Signage

Woodruff Avenue & Firestone Boulevard East

East Crossing North To South @ 33.931966499864, -118.116441071033

Intersections , Pedestrian Signal Signage : No Color Coded Bands

Finding

There are no color coded bands provided at the signal.

On-Site Finding Not Found

Recommendation

Provide 2" wide yellow band and 1" wide dark border bands above and below the yellow band.

Recommendation See Recommendation

Costing Info (Estimated)

\$158



Code Reference

CA 11B-703.7.2.7, CA MUTCD 4E.08

Progress

Record Number	333430	Resolution	None
Progress	Not_Started	Priority	Seven
Actual Date		Projected Date	06/30/2032
Actual Cost	\$0.00	Contractor	
Comments	No Comments		
Assignment	None	New Value	0
Designated Staff			

Woodruff Avenue & Firestone Boulevard East

Intersections - Exterior : Intersections , Pedestrian Signal Signage

Woodruff Avenue & Firestone Boulevard East

East Crossing North To South @ 33.931966499864, -118.116441071033

Intersections , Pedestrian Signal Signage : Crosswalk Map

Finding

There is no crosswalk map provided at the signal.

On-Site Finding Not Found

Recommendation

Provide a crosswalk map.

Recommendation See Recommendation

Costing Info (Estimated)

\$158



Code Reference CA MUTCD 4E.08

Progress

Record Number	333431	Resolution	None
Progress	Not_Started	Priority	Seven
Actual Date		Projected Date	06/30/2032
Actual Cost	\$0.00	Contractor	
Comments	No Comments		
Assignment	None	New Value	0
Designated Staff			

Woodruff Avenue & Firestone Boulevard East

Intersections - Exterior : Intersections , Pedestrian Signal Indicator

Woodruff Avenue & Firestone Boulevard East

East Crossing North To South @ 33.931966499864, -118.116441071033

Intersections , Pedestrian Signal Indicator : Locator Tone

Finding

No locator tone provided for the pedestrian signal indicator.

On-Site Finding Not Found

Recommendation

Provide locator tone for the indicator.

Recommendation See Recommendation

Costing Info (Estimated)

\$900



Code Reference CA MUTCD, CA MUTCD 4E.08

Progress

Record Number	333432	Resolution	None
Progress	Not_Started	Priority	Seven
Actual Date		Projected Date	06/30/2032
Actual Cost	\$0.00	Contractor	
Comments	No Comments		
Assignment	None	New Value	0
Designated Staff			

Woodruff Avenue & Firestone Boulevard East

Intersections - Exterior : Intersections , Pedestrian Signal Indicator

Woodruff Avenue & Firestone Boulevard East

East Crossing North To South @ 33.931966499864, -118.116441071033

Intersections , Pedestrian Signal Indicator : Walk Interval Tone

Finding

No walk interval tone provided for the pedestrian signal indicator.

On-Site Finding Not Found

Recommendation

Provide compliant walk interval tone.

Recommendation See Recommendation

Costing Info (Estimated)

\$150



Code Reference

CA MUTCD, CA MUTCD 4E.08

Progress

Record Number	333433	Resolution	None
Progress	Not_Started	Priority	Seven
Actual Date		Projected Date	06/30/2032
Actual Cost	\$0.00	Contractor	
Comments	No Comments		
Assignment	None	New Value	0
Designated Staff			

Woodruff Avenue & Firestone Boulevard East

Intersections - Exterior : Intersections , Pedestrian Signal Indicator

Woodruff Avenue & Firestone Boulevard East

East Crossing North To South @ 33.931966499864, -118.116441071033

Intersections , Pedestrian Signal Indicator : Vibro-tactile Indicator

Finding

There is no vibro-tactile indication at the signal.

On-Site Finding Not Found

Recommendation

Provide compliant vibro-tactile indicator at the signal.

Recommendation See Recommendation

Costing Info (Estimated)

\$900



Code Reference

CA MUTCD, CA MUTCD 4E.08

Progress

Record Number	333434	Resolution	None
Progress	Not_Started	Priority	Seven
Actual Date		Projected Date	06/30/2032
Actual Cost	\$0.00	Contractor	
Comments	No Comments		
Assignment	None	New Value	0
Designated Staff			

Woodruff Avenue & Firestone Boulevard East

Intersections - Exterior : Intersections , Pedestrian Signal Indicator

Woodruff Avenue & Firestone Boulevard East

East Crossing North To South @ 33.931966499864, -118.116441071033

Intersections , Pedestrian Signal Indicator : Speech Walk Message

Finding

Speech walk message is not provided at the signal.

On-Site Finding Not Found

Recommendation

Provide compliant speech walk message for the signal.

Recommendation See Recommendation

Costing Info (Estimated)

\$900



Code Reference CA MUTCD, CA MUTCD 4E.08

Progress

Record Number	333435	Resolution	None
Progress	Not_Started	Priority	Seven
Actual Date		Projected Date	06/30/2032
Actual Cost	\$0.00	Contractor	
Comments	No Comments		
Assignment	None	New Value	0
Designated Staff			

Woodruff Avenue & Firestone Boulevard East

Intersections - Exterior : Intersections , Pedestrian Signal Controls

Woodruff Avenue & Firestone Boulevard East

East Crossing South To North @ 33.931743956429, -118.116592615843

Intersections , Pedestrian Signal Controls : Push Button Face

Finding

Push button face is not parallel to crosswalk.

On-Site Finding Not Parallel

Recommendation

Push button face must be parallel to crosswalk.

Recommendation See Recommendation

Costing Info (Estimated)

\$900



Code Reference CA MUTCD 4E.08

Progress

Record Number	333436	Resolution	None
Progress	Not_Started	Priority	Seven
Actual Date		Projected Date	06/30/2032
Actual Cost	\$0.00	Contractor	
Comments	No Comments		
Assignment	None	New Value	0
Designated Staff			

Woodruff Avenue & Firestone Boulevard East

Intersections - Exterior : Intersections , Pedestrian Signal Controls

Woodruff Avenue & Firestone Boulevard East

East Crossing South To North @ 33.931743956429, -118.116592615843

Intersections , Pedestrian Signal Controls : Push Button Height

Finding

Push button height is not compliant.

On-Site Finding 39.37 inches

Recommendation

Provide a compliant push button.

Recommendation 41.00 - 48.00 inches

Costing Info (Estimated)

\$900



Code Reference ADA 308, 308.3, CA MUTCD 4E.09, CA MUTCD 4E.08

Progress

Record Number	333437	Resolution	None
Progress	Not_Started	Priority	Seven
Actual Date		Projected Date	06/30/2032
Actual Cost	\$0.00	Contractor	
Comments	No Comments		
Assignment	None	New Value	0
Designated Staff			

Woodruff Avenue & Firestone Boulevard East

Intersections - Exterior : Intersections , Pedestrian Signal Controls

Woodruff Avenue & Firestone Boulevard East

East Crossing South To North @ 33.931743956429, -118.116592615843

Intersections , Pedestrian Signal Controls : Push Button - Clear Ground Space Length

Finding

There is not enough clear ground space at the push button.

On-Site Finding 43.00 inches

Recommendation

Provide compliant clear ground space at the push button.

Recommendation At least 48.00 inches

Costing Info (Estimated)

Unassigned



Code Reference CA MUTCD 4E.08

Progress

Record Number	333438	Resolution	None
Progress	Not_Started	Priority	Seven
Actual Date		Projected Date	06/30/2032
Actual Cost	\$0.00	Contractor	
Comments	No Comments		
Assignment	None	New Value	0
Designated Staff			

Woodruff Avenue & Firestone Boulevard East

Intersections - Exterior : Intersections , Pedestrian Signal Signage

Woodruff Avenue & Firestone Boulevard East

East Crossing South To North @ 33.931743956429, -118.116592615843

Intersections , Pedestrian Signal Signage : Tactile Arrow

Finding

No tactile arrow provided for the signal.

On-Site Finding Not Found

Recommendation

Provide a compliant tactile arrow at the signal.

Recommendation See Recommendation

Costing Info (Estimated)

\$900



Code Reference CA MUTCD 4E.08

Progress

Record Number	333439	Resolution	None
Progress	Not_Started	Priority	Seven
Actual Date		Projected Date	06/30/2032
Actual Cost	\$0.00	Contractor	
Comments	No Comments		
Assignment	None	New Value	0
Designated Staff			

Woodruff Avenue & Firestone Boulevard East

Intersections - Exterior : Intersections , Pedestrian Signal Signage

Woodruff Avenue & Firestone Boulevard East

East Crossing South To North @ 33.931743956429, -118.116592615843

Intersections , Pedestrian Signal Signage : Universal Tactile

Finding

Either universal tactile or universal symbol is not provided at the signal.

On-Site Finding Not Found

Recommendation

Universal tactile and universal symbol must be provided at the signal (3 braille dots forming an equilateral triangle).

Recommendation See Recommendation

Costing Info (Estimated)

\$900



Code Reference CA MUTCD, CA MUTCD 4E.08

Progress

Record Number	333440	Resolution	None
Progress	Not_Started	Priority	Seven
Actual Date		Projected Date	06/30/2032
Actual Cost	\$0.00	Contractor	
Comments	No Comments		
Assignment	None	New Value	0
Designated Staff			

Woodruff Avenue & Firestone Boulevard East

Intersections - Exterior : Intersections , Pedestrian Signal Signage

Woodruff Avenue & Firestone Boulevard East

East Crossing South To North @ 33.931743956429, -118.116592615843

Intersections , Pedestrian Signal Signage : Street Name Information

Finding

There is no street name information related signage at the signal.

On-Site Finding Not Found

Recommendation

Provide compliant signage that includes street name.

Recommendation See Recommendation

Costing Info (Estimated)

\$158



Code Reference CA MUTCD, CA MUTCD 4E.08

Progress

Record Number	333441	Resolution	None
Progress	Not_Started	Priority	Seven
Actual Date		Projected Date	06/30/2032
Actual Cost	\$0.00	Contractor	
Comments	No Comments		
Assignment	None	New Value	0
Designated Staff			

Woodruff Avenue & Firestone Boulevard East

Intersections - Exterior : Intersections , Pedestrian Signal Signage

Woodruff Avenue & Firestone Boulevard East

East Crossing South To North @ 33.931743956429, -118.116592615843

Intersections , Pedestrian Signal Signage : No Color Coded Bands

Finding

There are no color coded bands provided at the signal.

On-Site Finding Not Found

Recommendation

Provide 2" wide yellow band and 1" wide dark border bands above and below the yellow band.

Recommendation See Recommendation

Costing Info (Estimated)

\$158



Code Reference CA 11B-703.7.2.7,CA MUTCD 4E.08

Progress

Record Number	333442	Resolution	None
Progress	Not_Started	Priority	Seven
Actual Date		Projected Date	06/30/2032
Actual Cost	\$0.00	Contractor	
Comments	No Comments		
Assignment	None	New Value	0
Designated Staff			

Woodruff Avenue & Firestone Boulevard East

Intersections - Exterior : Intersections , Pedestrian Signal Signage

Woodruff Avenue & Firestone Boulevard East

East Crossing South To North @ 33.931743956429, -118.116592615843

Intersections , Pedestrian Signal Signage : Crosswalk Map

Finding

There is no crosswalk map provided at the signal.

On-Site Finding Not Found

Recommendation

Provide a crosswalk map.

Recommendation See Recommendation

Costing Info (Estimated)

\$158



Code Reference CA MUTCD 4E.08

Progress

Record Number	333443	Resolution	None
Progress	Not_Started	Priority	Seven
Actual Date		Projected Date	06/30/2032
Actual Cost	\$0.00	Contractor	
Comments	No Comments		
Assignment	None	New Value	0
Designated Staff			

Woodruff Avenue & Firestone Boulevard East

Intersections - Exterior : Intersections , Pedestrian Signal Indicator

Woodruff Avenue & Firestone Boulevard East

East Crossing South To North @ 33.931743956429, -118.116592615843

Intersections , Pedestrian Signal Indicator : Locator Tone

Finding

No locator tone provided for the pedestrian signal indicator.

On-Site Finding Not Found

Recommendation

Provide locator tone for the indicator.

Recommendation See Recommendation

Costing Info (Estimated)

\$900



Code Reference CA MUTCD, CA MUTCD 4E.08

Progress

Record Number	333444	Resolution	None
Progress	Not_Started	Priority	Seven
Actual Date		Projected Date	06/30/2032
Actual Cost	\$0.00	Contractor	
Comments	No Comments		
Assignment	None	New Value	0
Designated Staff			

Woodruff Avenue & Firestone Boulevard East

Intersections - Exterior : Intersections , Pedestrian Signal Indicator

Woodruff Avenue & Firestone Boulevard East

East Crossing South To North @ 33.931743956429, -118.116592615843

Intersections , Pedestrian Signal Indicator : Walk Interval Tone

Finding

No walk interval tone provided for the pedestrian signal indicator.

On-Site Finding Not Found

Recommendation

Provide compliant walk interval tone.

Recommendation See Recommendation

Costing Info (Estimated)

\$150



Code Reference CA MUTCD, CA MUTCD 4E.08

Progress

Record Number	333445	Resolution	None
Progress	Not_Started	Priority	Seven
Actual Date		Projected Date	06/30/2032
Actual Cost	\$0.00	Contractor	
Comments	No Comments		
Assignment	None	New Value	0
Designated Staff			

Woodruff Avenue & Firestone Boulevard East

Intersections - Exterior : Intersections , Pedestrian Signal Indicator

Woodruff Avenue & Firestone Boulevard East

East Crossing South To North @ 33.931743956429, -118.116592615843

Intersections , Pedestrian Signal Indicator : Vibro-tactile Indicator

Finding

There is no vibro-tactile indication at the signal.

On-Site Finding Not Found

Recommendation

Provide compliant vibro-tactile indicator at the signal.

Recommendation See Recommendation

Costing Info (Estimated)

\$900



Code Reference

CA MUTCD, CA MUTCD 4E.08

Progress

Record Number	333446	Resolution	None
Progress	Not_Started	Priority	Seven
Actual Date		Projected Date	06/30/2032
Actual Cost	\$0.00	Contractor	
Comments	No Comments		
Assignment	None	New Value	0
Designated Staff			

Woodruff Avenue & Firestone Boulevard East

Intersections - Exterior : Intersections , Pedestrian Signal Indicator

Woodruff Avenue & Firestone Boulevard East

East Crossing South To North @ 33.931743956429, -118.116592615843

Intersections , Pedestrian Signal Indicator : Speech Walk Message

Finding

Speech walk message is not provided at the signal.

On-Site Finding Not Found

Recommendation

Provide compliant speech walk message for the signal.

Recommendation See Recommendation

Costing Info (Estimated)

\$900



Code Reference CA MUTCD, CA MUTCD 4E.08

Progress

Record Number	333447	Resolution	None
Progress	Not_Started	Priority	Seven
Actual Date		Projected Date	06/30/2032
Actual Cost	\$0.00	Contractor	
Comments	No Comments		
Assignment	None	New Value	0
Designated Staff			

Woodruff Avenue & Firestone Boulevard East

Intersections - Exterior : Intersections , Walking Surface

Woodruff Avenue & Firestone Boulevard East

South Crossing @ 33.931741730992, -118.116652965546

Intersections , Walking Surface : Change In Level Height

Finding

Intersection walking surface change in level height is not compliant.

On-Site Finding 0.87 inches

Recommendation

Provide a compliant walking surface with recommended height.

Recommendation Up to 0.25 inches

Costing Info (Estimated)

\$1,260



Code Reference ADA 303

Progress

Record Number	333410	Resolution	None
Progress	Not_Started	Priority	Seven
Actual Date		Projected Date	06/30/2032
Actual Cost	\$0.00	Contractor	
Comments	No Comments		
Assignment	None	New Value	0
Designated Staff			

Woodruff Avenue & Firestone Boulevard East

Intersections - Exterior : Intersections , Walking Surface

Woodruff Avenue & Firestone Boulevard East

South Crossing @ 33.931741730992, -118.116652965546

Intersections , Walking Surface : Crosswalk Width

Finding

Crosswalk width is not compliant.

On-Site Finding 53.00 inches

Recommendation

Provide a compliant crosswalk for the intersection with recommended width.

Recommendation At least 72.00 inches

Costing Info (Estimated)

\$1,500



Code Reference

Progress

Record Number	333411	Resolution	None
Progress	Not_Started	Priority	Seven
Actual Date		Projected Date	06/30/2032
Actual Cost	\$0.00	Contractor	
Comments	No Comments		
Assignment	None	New Value	0
Designated Staff			

Woodruff Avenue & Firestone Boulevard East

Intersections - Exterior : Intersections , Walking Surface

Woodruff Avenue & Firestone Boulevard East

South Crossing @ 33.931741730992, -118.116652965546

Intersections , Walking Surface : Crosswalk - Traffic Stop Bars

Finding

Traffic stop bars are not at a minimum of 4 feet from crosswalk.

On-Site Finding Not Compliant

Recommendation

Traffic stop bars shall be at a minimum of 4 feet from crosswalk.

Recommendation See Recommendation

Costing Info (Estimated)

\$1,500



Code Reference

Progress

Record Number	333412	Resolution	None
Progress	Not_Started	Priority	Seven
Actual Date		Projected Date	06/30/2032
Actual Cost	\$0.00	Contractor	
Comments	No Comments		
Assignment	None	New Value	0
Designated Staff			

Woodruff Avenue & Firestone Boulevard East

Intersections - Exterior : Intersections , Walking Surface

Woodruff Avenue & Firestone Boulevard East

South Crossing @ 33.931741730992, -118.116652965546

Intersections , Walking Surface : Crosswalk - Detectable Warnings

Finding

There are no detectable warnings provided for the crosswalk.

On-Site Finding Not Found

Recommendation

Provide compliant detectable warnings for the crosswalk.

Recommendation See Recommendation

Costing Info (Estimated)

\$240



Code Reference

Progress

Record Number	333413	Resolution	None
Progress	Not_Started	Priority	Seven
Actual Date		Projected Date	06/30/2032
Actual Cost	\$0.00	Contractor	
Comments	No Comments		
Assignment	None	New Value	0
Designated Staff			

Woodruff Avenue & Firestone Boulevard East

Intersections - Exterior : Intersections , Pedestrian Signal Controls

Woodruff Avenue & Firestone Boulevard East

South Crossing East To West @ 33.931736167398, -118.116619437933

Intersections , Pedestrian Signal Controls : Push Button Height

Finding

Push button height is not compliant.

On-Site Finding 39.00 inches

Recommendation

Provide a compliant push button.

Recommendation 41.00 - 48.00 inches

Costing Info (Estimated)

\$900



Code Reference ADA 308, 308.3, CA MUTCD 4E.09, CA MUTCD 4E.08

Progress

Record Number	333414	Resolution	None
Progress	Not_Started	Priority	Seven
Actual Date		Projected Date	06/30/2032
Actual Cost	\$0.00	Contractor	
Comments	No Comments		
Assignment	None	New Value	0
Designated Staff			

Woodruff Avenue & Firestone Boulevard East

Intersections - Exterior : Intersections , Pedestrian Signal Controls

Woodruff Avenue & Firestone Boulevard East

South Crossing East To West @ 33.931736167398, -118.116619437933

Intersections , Pedestrian Signal Controls : Push Button - Clear
Ground Space Slope

Finding

The clear ground space is not level.

On-Site Finding 9.10 percent

Recommendation

Provide compliant level clear ground space at the control.

Recommendation Up to 2.08 percent

Costing Info (Estimated)

\$1,260



Code Reference CA 11B-305.2, CA MUTCD 4E.08

Progress

Record Number	333415	Resolution	None
Progress	Not_Started	Priority	Seven
Actual Date		Projected Date	06/30/2032
Actual Cost	\$0.00	Contractor	
Comments	No Comments		
Assignment	None	New Value	0
Designated Staff			

Woodruff Avenue & Firestone Boulevard East

Intersections - Exterior : Intersections , Pedestrian Signal Signage

Woodruff Avenue & Firestone Boulevard East

South Crossing East To West @ 33.931736167398, -118.116619437933

Intersections , Pedestrian Signal Signage : Tactile Arrow

Finding

No tactile arrow provided for the signal.

On-Site Finding Not Found

Recommendation

Provide a compliant tactile arrow at the signal.

Recommendation See Recommendation

Costing Info (Estimated)

\$900



Code Reference CA MUTCD 4E.08

Progress

Record Number	333416	Resolution	None
Progress	Not_Started	Priority	Seven
Actual Date		Projected Date	06/30/2032
Actual Cost	\$0.00	Contractor	
Comments	No Comments		
Assignment	None	New Value	0
Designated Staff			

Woodruff Avenue & Firestone Boulevard East

Intersections - Exterior : Intersections , Pedestrian Signal Signage

Woodruff Avenue & Firestone Boulevard East

South Crossing East To West @ 33.931736167398, -118.116619437933

Intersections , Pedestrian Signal Signage : Universal Tactile

Finding

Either universal tactile or universal symbol is not provided at the signal.

On-Site Finding Not Found

Recommendation

Universal tactile and universal symbol must be provided at the signal (3 braille dots forming an equilateral triangle).

Recommendation See Recommendation

Costing Info (Estimated)

\$900



Code Reference CA MUTCD, CA MUTCD 4E.08

Progress

Record Number	333417	Resolution	None
Progress	Not_Started	Priority	Seven
Actual Date		Projected Date	06/30/2032
Actual Cost	\$0.00	Contractor	
Comments	No Comments		
Assignment	None	New Value	0
Designated Staff			

Woodruff Avenue & Firestone Boulevard East

Intersections - Exterior : Intersections , Pedestrian Signal Signage

Woodruff Avenue & Firestone Boulevard East

South Crossing East To West @ 33.931736167398, -118.116619437933

Intersections , Pedestrian Signal Signage : Street Name Information

Finding

There is no street name information related signage at the signal.

On-Site Finding Not Found

Recommendation

Provide compliant signage that includes street name.

Recommendation See Recommendation

Costing Info (Estimated)

\$158



Code Reference

CA MUTCD, CA MUTCD 4E.08

Progress

Record Number	333418	Resolution	None
Progress	Not_Started	Priority	Seven
Actual Date		Projected Date	06/30/2032
Actual Cost	\$0.00	Contractor	
Comments	No Comments		
Assignment	None	New Value	0
Designated Staff			

Woodruff Avenue & Firestone Boulevard East

Intersections - Exterior : Intersections , Pedestrian Signal Signage

Woodruff Avenue & Firestone Boulevard East

South Crossing East To West @ 33.931736167398, -118.116619437933

Intersections , Pedestrian Signal Signage : No Color Coded Bands

Finding

There are no color coded bands provided at the signal.

On-Site Finding Not Found

Recommendation

Provide 2" wide yellow band and 1" wide dark border bands above and below the yellow band.

Recommendation See Recommendation

Costing Info (Estimated)

\$158



Code Reference CA 11B-703.7.2.7, CA MUTCD 4E.08

Progress

Record Number	333419	Resolution	None
Progress	Not_Started	Priority	Seven
Actual Date		Projected Date	06/30/2032
Actual Cost	\$0.00	Contractor	
Comments	No Comments		
Assignment	None	New Value	0
Designated Staff			

Woodruff Avenue & Firestone Boulevard East

Intersections - Exterior : Intersections , Pedestrian Signal Signage

Woodruff Avenue & Firestone Boulevard East

South Crossing East To West @ 33.931736167398, -118.116619437933

Intersections , Pedestrian Signal Signage : Crosswalk Map

Finding

There is no crosswalk map provided at the signal.

On-Site Finding Not Found

Recommendation

Provide a crosswalk map.

Recommendation See Recommendation

Costing Info (Estimated)

\$158



Code Reference CA MUTCD 4E.08

Progress

Record Number	333420	Resolution	None
Progress	Not_Started	Priority	Seven
Actual Date		Projected Date	06/30/2032
Actual Cost	\$0.00	Contractor	
Comments	No Comments		
Assignment	None	New Value	0
Designated Staff			

Woodruff Avenue & Firestone Boulevard East

Intersections - Exterior : Intersections , Pedestrian Signal Indicator

Woodruff Avenue & Firestone Boulevard East

South Crossing East To West @ 33.931736167398, -118.116619437933

Intersections , Pedestrian Signal Indicator : Locator Tone

Finding

No locator tone provided for the pedestrian signal indicator.

On-Site Finding Not Found

Recommendation

Provide locator tone for the indicator.

Recommendation See Recommendation

Costing Info (Estimated)

\$900



Code Reference CA MUTCD, CA MUTCD 4E.08

Progress

Record Number	333421	Resolution	None
Progress	Not_Started	Priority	Seven
Actual Date		Projected Date	06/30/2032
Actual Cost	\$0.00	Contractor	
Comments	No Comments		
Assignment	None	New Value	0
Designated Staff			

Woodruff Avenue & Firestone Boulevard East

Intersections - Exterior : Intersections , Pedestrian Signal Indicator

Woodruff Avenue & Firestone Boulevard East

South Crossing East To West @ 33.931736167398, -118.116619437933

Intersections , Pedestrian Signal Indicator : Walk Interval Tone

Finding

No walk interval tone provided for the pedestrian signal indicator.

On-Site Finding Not Found

Recommendation

Provide compliant walk interval tone.

Recommendation See Recommendation

Costing Info (Estimated)

\$150



Code Reference CA MUTCD, CA MUTCD 4E.08

Progress

Record Number	333422	Resolution	None
Progress	Not_Started	Priority	Seven
Actual Date		Projected Date	06/30/2032
Actual Cost	\$0.00	Contractor	
Comments	No Comments		
Assignment	None	New Value	0
Designated Staff			

Woodruff Avenue & Firestone Boulevard East

Intersections - Exterior : Intersections , Pedestrian Signal Indicator

Woodruff Avenue & Firestone Boulevard East

South Crossing East To West @ 33.931736167398, -118.116619437933

Intersections , Pedestrian Signal Indicator : Vibro-tactile Indicator

Finding

There is no vibro-tactile indication at the signal.

On-Site Finding Not Found

Recommendation

Provide compliant vibro-tactile indicator at the signal.

Recommendation See Recommendation

Costing Info (Estimated)

\$900



Code Reference CA MUTCD, CA MUTCD 4E.08

Progress

Record Number	333423	Resolution	None
Progress	Not_Started	Priority	Seven
Actual Date		Projected Date	06/30/2032
Actual Cost	\$0.00	Contractor	
Comments	No Comments		
Assignment	None	New Value	0
Designated Staff			

Woodruff Avenue & Firestone Boulevard East

Intersections - Exterior : Intersections , Pedestrian Signal Indicator

Woodruff Avenue & Firestone Boulevard East

South Crossing East To West @ 33.931736167398, -118.116619437933

Intersections , Pedestrian Signal Indicator : Speech Walk Message

Finding

Speech walk message is not provided at the signal.

On-Site Finding Not Found

Recommendation

Provide compliant speech walk message for the signal.

Recommendation See Recommendation

Costing Info (Estimated)

\$900



Code Reference CA MUTCD, CA MUTCD 4E.08

Progress

Record Number	333424	Resolution	None
Progress	Not_Started	Priority	Seven
Actual Date		Projected Date	06/30/2032
Actual Cost	\$0.00	Contractor	
Comments	No Comments		
Assignment	None	New Value	0
Designated Staff			

Woodruff Avenue & Firestone Boulevard East

Intersections - Exterior : Intersections , Pedestrian Signal Controls

Woodruff Avenue & Firestone Boulevard East

South Crossing West To East @ 33.931746181866, -118.116864860058

Intersections , Pedestrian Signal Controls : Push Button - Distance from Crosswalk

Finding

Push button distance from crosswalk is not compliant.

On-Site Finding 74.00 inches

Recommendation

Provide a compliant push button.

Recommendation Up to 60.00 inches

Costing Info (Estimated)

\$900



Code Reference CA MUTCD 4E.08

Progress

Record Number	333448	Resolution	None
Progress	Not_Started	Priority	Seven
Actual Date		Projected Date	06/30/2032
Actual Cost	\$0.00	Contractor	
Comments	No Comments		
Assignment	None	New Value	0
Designated Staff			

Woodruff Avenue & Firestone Boulevard East

Intersections - Exterior : Intersections , Pedestrian Signal Controls

Woodruff Avenue & Firestone Boulevard East

South Crossing West To East @ 33.931746181866, -118.116864860058

Intersections , Pedestrian Signal Controls : Push Button - Clear
Ground Space Slope

Finding

The clear ground space is not level.

On-Site Finding 13.30 percent

Recommendation

Provide compliant level clear ground space at the control.

Recommendation Up to 2.08 percent

Costing Info (Estimated)

\$1,260



Code Reference CA 11B-305.2, CA MUTCD 4E.08

Progress

Record Number	333449	Resolution	None
Progress	Not_Started	Priority	Seven
Actual Date		Projected Date	06/30/2032
Actual Cost	\$0.00	Contractor	
Comments	No Comments		
Assignment	None	New Value	0
Designated Staff			

Woodruff Avenue & Firestone Boulevard East

Intersections - Exterior : Intersections , Pedestrian Signal Signage

Woodruff Avenue & Firestone Boulevard East

South Crossing West To East @ 33.931746181866, -118.116864860058

Intersections , Pedestrian Signal Signage : Tactile Arrow

Finding

No tactile arrow provided for the signal.

On-Site Finding Not Found

Recommendation

Provide a compliant tactile arrow at the signal.

Recommendation See Recommendation

Costing Info (Estimated)

\$900



Code Reference CA MUTCD 4E.08

Progress

Record Number	333450	Resolution	None
Progress	Not_Started	Priority	Seven
Actual Date		Projected Date	06/30/2032
Actual Cost	\$0.00	Contractor	
Comments	No Comments		
Assignment	None	New Value	0
Designated Staff			

Woodruff Avenue & Firestone Boulevard East

Intersections - Exterior : Intersections , Pedestrian Signal Signage

Woodruff Avenue & Firestone Boulevard East

South Crossing West To East @ 33.931746181866, -118.116864860058

Intersections , Pedestrian Signal Signage : Universal Tactile

Finding

Either universal tactile or universal symbol is not provided at the signal.

On-Site Finding Not Found

Recommendation

Universal tactile and universal symbol must be provided at the signal (3 braille dots forming an equilateral triangle).

Recommendation See Recommendation

Costing Info (Estimated)

\$900



Code Reference CA MUTCD, CA MUTCD 4E.08

Progress

Record Number	333451	Resolution	None
Progress	Not_Started	Priority	Seven
Actual Date		Projected Date	06/30/2032
Actual Cost	\$0.00	Contractor	
Comments	No Comments		
Assignment	None	New Value	0
Designated Staff			

Woodruff Avenue & Firestone Boulevard East

Intersections - Exterior : Intersections , Pedestrian Signal Signage

Woodruff Avenue & Firestone Boulevard East

South Crossing West To East @ 33.931746181866, -118.116864860058

Intersections , Pedestrian Signal Signage : Street Name Information

Finding

There is no street name information related signage at the signal.

On-Site Finding Not Found

Recommendation

Provide compliant signage that includes street name.

Recommendation See Recommendation

Costing Info (Estimated)

\$158



Code Reference

CA MUTCD, CA MUTCD 4E.08

Progress

Record Number	333452	Resolution	None
Progress	Not_Started	Priority	Seven
Actual Date		Projected Date	06/30/2032
Actual Cost	\$0.00	Contractor	
Comments	No Comments		
Assignment	None	New Value	0
Designated Staff			

Woodruff Avenue & Firestone Boulevard East

Intersections - Exterior : Intersections , Pedestrian Signal Signage

Woodruff Avenue & Firestone Boulevard East

South Crossing West To East @ 33.931746181866, -118.116864860058

Intersections , Pedestrian Signal Signage : No Color Coded Bands

Finding

There are no color coded bands provided at the signal.

On-Site Finding Not Found

Recommendation

Provide 2" wide yellow band and 1" wide dark border bands above and below the yellow band.

Recommendation See Recommendation

Costing Info (Estimated)

\$158



Code Reference CA 11B-703.7.2.7, CA MUTCD 4E.08

Progress

Record Number	333453	Resolution	None
Progress	Not_Started	Priority	Seven
Actual Date		Projected Date	06/30/2032
Actual Cost	\$0.00	Contractor	
Comments	No Comments		
Assignment	None	New Value	0
Designated Staff			

Woodruff Avenue & Firestone Boulevard East

Intersections - Exterior : Intersections , Pedestrian Signal Signage

Woodruff Avenue & Firestone Boulevard East

South Crossing West To East @ 33.931746181866, -118.116864860058

Intersections , Pedestrian Signal Signage : Crosswalk Map

Finding

There is no crosswalk map provided at the signal.

On-Site Finding Not Found

Recommendation

Provide a crosswalk map.

Recommendation See Recommendation

Costing Info (Estimated)

\$158



Code Reference CA MUTCD 4E.08

Progress

Record Number	333454	Resolution	None
Progress	Not_Started	Priority	Seven
Actual Date		Projected Date	06/30/2032
Actual Cost	\$0.00	Contractor	
Comments	No Comments		
Assignment	None	New Value	0
Designated Staff			

Woodruff Avenue & Firestone Boulevard East

Intersections - Exterior : Intersections , Pedestrian Signal Indicator

Woodruff Avenue & Firestone Boulevard East

South Crossing West To East @ 33.931746181866, -118.116864860058

Intersections , Pedestrian Signal Indicator : Locator Tone

Finding

No locator tone provided for the pedestrian signal indicator.

On-Site Finding Not Found

Recommendation

Provide locator tone for the indicator.

Recommendation See Recommendation

Costing Info (Estimated)

\$900



Code Reference CA MUTCD, CA MUTCD 4E.08

Progress

Record Number	333455	Resolution	None
Progress	Not_Started	Priority	Seven
Actual Date		Projected Date	06/30/2032
Actual Cost	\$0.00	Contractor	
Comments	No Comments		
Assignment	None	New Value	0
Designated Staff			

Woodruff Avenue & Firestone Boulevard East

Intersections - Exterior : Intersections , Pedestrian Signal Indicator

Woodruff Avenue & Firestone Boulevard East

South Crossing West To East @ 33.931746181866, -118.116864860058

Intersections , Pedestrian Signal Indicator : Walk Interval Tone

Finding

No walk interval tone provided for the pedestrian signal indicator.

On-Site Finding Not Found

Recommendation

Provide compliant walk interval tone.

Recommendation See Recommendation

Costing Info (Estimated)

\$150



Code Reference CA MUTCD, CA MUTCD 4E.08

Progress

Record Number	333456	Resolution	None
Progress	Not_Started	Priority	Seven
Actual Date		Projected Date	06/30/2032
Actual Cost	\$0.00	Contractor	
Comments	No Comments		
Assignment	None	New Value	0
Designated Staff			

Woodruff Avenue & Firestone Boulevard East

Intersections - Exterior : Intersections , Pedestrian Signal Indicator

Woodruff Avenue & Firestone Boulevard East

South Crossing West To East @ 33.931746181866, -118.116864860058

Intersections , Pedestrian Signal Indicator : Vibro-tactile Indicator

Finding

There is no vibro-tactile indication at the signal.

On-Site Finding Not Found

Recommendation

Provide compliant vibro-tactile indicator at the signal.

Recommendation See Recommendation

Costing Info (Estimated)

\$900



Code Reference CA MUTCD, CA MUTCD 4E.08

Progress

Record Number	333457	Resolution	None
Progress	Not_Started	Priority	Seven
Actual Date		Projected Date	06/30/2032
Actual Cost	\$0.00	Contractor	
Comments	No Comments		
Assignment	None	New Value	0
Designated Staff			

Woodruff Avenue & Firestone Boulevard East

Intersections - Exterior : Intersections , Pedestrian Signal Indicator

Woodruff Avenue & Firestone Boulevard East

South Crossing West To East @ 33.931746181866, -118.116864860058

Intersections , Pedestrian Signal Indicator : Speech Walk Message

Finding

Speech walk message is not provided at the signal.

On-Site Finding Not Found

Recommendation

Provide compliant speech walk message for the signal.

Recommendation See Recommendation

Costing Info (Estimated)

\$900



Code Reference CA MUTCD, CA MUTCD 4E.08

Progress

Record Number	333458	Resolution	None
Progress	Not_Started	Priority	Seven
Actual Date		Projected Date	06/30/2032
Actual Cost	\$0.00	Contractor	
Comments	No Comments		
Assignment	None	New Value	0
Designated Staff			

Woodruff Avenue & Firestone Boulevard East



Woodruff Avenue & Firestone Boulevard East

Woodruff Avenue & Firestone Boulevard East
Downey, CA 90241

Date of Inspection
1/9/2017

*Estimated Facility Total: \$66,379

*Estimated facility total is for estimating purposes only and does not represent total construction, repair totals or design fees.

Prepared By

Disability Access Consultants

(800) 743-7067

Prepared Using



Accessibility Survey



City of Downey Woodruff Avenue & Foster Road

Woodruff Avenue & Foster Road
Downey, CA 90240

Date of Inspection
5/26/2017

Prepared By
Disability Access Consultants
(800) 743-7067

Woodruff Avenue & Foster Road

Curb Ramps - Exterior : Curb Ramp

Northwest Corner of Foster Road @ 33.909689243908, - 118.116891682148

Curb Ramp : Appurtenances

Finding

Utilities, gratings or other appurtenances are located on the curb ramp.

On-Site Finding Not Compliant

Recommendation

Provide a compliant curb ramp free of appurtenances.

Recommendation See Recommendation

Costing Info (Estimated)

Install curb ramp \$1,440



Code Reference ADA 303.3, CA 11B-303.3

Progress

Record Number	437097	Resolution	None
Progress	Not_Started	Priority	Seven
Actual Date		Projected Date	06/30/2032
Actual Cost	\$0.00	Contractor	
Comments	No Comments		
Assignment	None	New Value	0
Designated Staff			

Woodruff Avenue & Foster Road

Curb Ramps - Exterior : Curb Ramp

Southeast Corner of Foster Road @ 33.909698147961, -118.116579632

Curb Ramp : Appurtenances

Finding

Utilities, gratings or other appurtenances are located on the curb ramp.

On-Site Finding Not Compliant

Recommendation

Provide a compliant curb ramp free of appurtenances.

Recommendation See Recommendation

Costing Info (Estimated)

Install curb ramp \$1,440



Code Reference ADA 303.3, CA 11B-303.3

Notes : Curb Ramp Under Construction at Time of Inspection.

Progress

Record Number	437094	Resolution	None
Progress	Not_Started	Priority	Seven
Actual Date		Projected Date	06/30/2032
Actual Cost	\$0.00	Contractor	
Comments	No Comments		
Assignment	None	New Value	0
Designated Staff			

Woodruff Avenue & Foster Road

Curb Ramps - Exterior : Curb Ramp

Southwest Corner of Foster Road @ 33.909689243908, - 118.116891682148

Curb Ramp : Appurtenances

Finding

Utilities, gratings or other appurtenances are located on the curb ramp.

On-Site Finding Not Compliant

Recommendation

Provide a compliant curb ramp free of appurtenances.

Recommendation See Recommendation

Costing Info (Estimated)

Install curb ramp \$1,440



Code Reference ADA 303.3, CA 11B-303.3

Progress

Record Number	437095	Resolution	None
Progress	Not_Started	Priority	Seven
Actual Date		Projected Date	06/30/2032
Actual Cost	\$0.00	Contractor	
Comments	No Comments		
Assignment	None	New Value	0
Designated Staff			

Woodruff Avenue & Foster Road

Curb Ramps - Exterior : Curb Ramp , Landings and Transitions

Southwest Corner of Foster Road @ 33.909689243908, -
118.116891682148

Top Landing

Curb Ramp , Landings and Transitions : Top Landing Clear Length - Landings

Finding

There is not enough top landing clear length.

On-Site Finding 45.37 inches

Recommendation

Provide a level top landing with enough clear length.

Recommendation At least 48.00 inches

Costing Info (Estimated)

Provide compliant landing \$240



Code Reference ADA 406, 406.4, CA 11B-406.5.3

Progress

Record Number	437096	Resolution	None
Progress	Not_Started	Priority	Seven
Actual Date		Projected Date	06/30/2032
Actual Cost	\$0.00	Contractor	
Comments	No Comments	New Value	0
Assignment	None		
Designated Staff			

Woodruff Avenue & Foster Road

Intersections - Exterior : Intersections , Walking Surface

Woodruff Avenue & Foster Road

East Crossing @ 33.909822804608, -118.116508126259

Intersections , Walking Surface : Change In Level - Curb Ramp on Path of Travel

Finding

Curb ramp is on the path of travel.

On-Site Finding See Above

Recommendation

Make sure that the curb ramp is not on path of travel for the intersection walking surface.

Recommendation See Recommendation

Costing Info (Estimated)

Unassigned



Code Reference ADA 303

Progress

Record Number	437104	Resolution	None
Progress	Not_Started	Priority	Seven
Actual Date		Projected Date	06/30/2032
Actual Cost	\$0.00	Contractor	
Comments	No Comments	New Value	0
Assignment	None		
Designated Staff			

Woodruff Avenue & Foster Road

Intersections - Exterior : Intersections , Walking Surface

Woodruff Avenue & Foster Road

East Crossing @ 33.909822804608, -118.116508126259

Intersections , Walking Surface : Crosswalk - Traffic Stop Bars

Finding

Traffic stop bars are not at a minimum of 4 feet from crosswalk.

On-Site Finding Not Compliant

Recommendation

Traffic stop bars shall be at a minimum of 4 feet from crosswalk.

Recommendation See Recommendation

Costing Info (Estimated)

\$1,500



Code Reference

Progress

Record Number	437105	Resolution	None
Progress	Not_Started	Priority	Seven
Actual Date		Projected Date	06/30/2032
Actual Cost	\$0.00	Contractor	
Comments	No Comments		
Assignment	None	New Value	0
Designated Staff			

Woodruff Avenue & Foster Road

Intersections - Exterior : Intersections , Walking Surface

Woodruff Avenue & Foster Road

East Crossing @ 33.909822804608, -118.116508126259

Intersections , Walking Surface : Crosswalk - Detectable Warnings

Finding

There are no detectable warnings provided for the crosswalk.

On-Site Finding Not Found

Recommendation

Provide compliant detectable warnings for the crosswalk.

Recommendation See Recommendation

Costing Info (Estimated)

\$240



Code Reference

Progress

Record Number	437106	Resolution	None
Progress	Not_Started	Priority	Seven
Actual Date		Projected Date	06/30/2032
Actual Cost	\$0.00	Contractor	
Comments	No Comments		
Assignment	None	New Value	0
Designated Staff			

Woodruff Avenue & Foster Road

Intersections - Exterior : Intersections , Pedestrian Signal Controls

Woodruff Avenue & Foster Road

East Crossing North to South @ 33.909929653018, -118.116510808468

Intersections , Pedestrian Signal Controls : Push Button Location

Finding

Push button is not located at least 10 feet from other accessible pedestrian signals.

On-Site Finding Not Located

Recommendation

Push button must be located at least 10 feet from other accessible pedestrian signals.

Recommendation See Recommendation

Costing Info (Estimated)

\$2,800



Code Reference CA MUTCD 4E.08

Progress

Record Number	437170	Resolution	None
Progress	Not_Started	Priority	Seven
Actual Date		Projected Date	06/30/2032
Actual Cost	\$0.00	Contractor	
Comments	No Comments		
Assignment	None	New Value	0
Designated Staff			

Woodruff Avenue & Foster Road

Intersections - Exterior : Intersections , Pedestrian Signal Controls

Woodruff Avenue & Foster Road

East Crossing North to South @ 33.909929653018, -118.116510808468

Intersections , Pedestrian Signal Controls : Push Button - Clear
Ground Space Length

Finding

There is not enough clear ground space at the push button.

On-Site Finding 1.00 inches

Recommendation

Provide compliant clear ground space at the push button.

Recommendation At least 48.00 inches

Costing Info (Estimated)

Unassigned



Code Reference CA MUTCD 4E.08

Progress

Record Number	437171	Resolution	None
Progress	Not_Started	Priority	Seven
Actual Date		Projected Date	06/30/2032
Actual Cost	\$0.00	Contractor	
Comments	No Comments		
Assignment	None	New Value	0
Designated Staff			

Woodruff Avenue & Foster Road

Intersections - Exterior : Intersections , Pedestrian Signal Controls

Woodruff Avenue & Foster Road

East Crossing North to South @ 33.909929653018, -118.116510808468

Intersections , Pedestrian Signal Controls : Push Button - Clear
Ground Space Width

Finding

There is not enough clear ground space at the push button.

On-Site Finding 1.00 inches

Recommendation

Provide compliant clear ground space at the push button.

Recommendation At least 32.00 inches

Costing Info (Estimated)

Unassigned



Code Reference CA MUTCD 4E.08

Progress

Record Number	437172	Resolution	None
Progress	Not_Started	Priority	Seven
Actual Date		Projected Date	06/30/2032
Actual Cost	\$0.00	Contractor	
Comments	No Comments		
Assignment	None	New Value	0
Designated Staff			

Woodruff Avenue & Foster Road

Intersections - Exterior : Intersections , Pedestrian Signal Signage

Woodruff Avenue & Foster Road

East Crossing North to South @ 33.909929653018, -118.116510808468

Intersections , Pedestrian Signal Signage : Tactile Arrow

Finding

No tactile arrow provided for the signal.

On-Site Finding Not Found

Recommendation

Provide a compliant tactile arrow at the signal.

Recommendation See Recommendation

Costing Info (Estimated)

\$900



Code Reference CA MUTCD 4E.08

Progress

Record Number	437173	Resolution	None
Progress	Not_Started	Priority	Seven
Actual Date		Projected Date	06/30/2032
Actual Cost	\$0.00	Contractor	
Comments	No Comments		
Assignment	None	New Value	0
Designated Staff			

Woodruff Avenue & Foster Road

Intersections - Exterior : Intersections , Pedestrian Signal Signage

Woodruff Avenue & Foster Road

East Crossing North to South @ 33.909929653018, -118.116510808468

Intersections , Pedestrian Signal Signage : Universal Tactile

Finding

Either universal tactile or universal symbol is not provided at the signal.

On-Site Finding Not Found

Recommendation

Universal tactile and universal symbol must be provided at the signal (3 braille dots forming an equilateral triangle).

Recommendation See Recommendation

Costing Info (Estimated)

\$900



Code Reference

CA MUTCD, CA MUTCD 4E.08

Progress

Record Number	437174	Resolution	None
Progress	Not_Started	Priority	Seven
Actual Date		Projected Date	06/30/2032
Actual Cost	\$0.00	Contractor	
Comments	No Comments		
Assignment	None	New Value	0
Designated Staff			

Woodruff Avenue & Foster Road

Intersections - Exterior : Intersections , Pedestrian Signal Signage

Woodruff Avenue & Foster Road

East Crossing North to South @ 33.909929653018, -118.116510808468

Intersections , Pedestrian Signal Signage : Street Name Information

Finding

There is no street name information related signage at the signal.

On-Site Finding Not Found

Recommendation

Provide compliant signage that includes street name.

Recommendation See Recommendation

Costing Info (Estimated)

\$158



Code Reference

CA MUTCD, CA MUTCD 4E.08

Progress

Record Number	437175	Resolution	None
Progress	Not_Started	Priority	Seven
Actual Date		Projected Date	06/30/2032
Actual Cost	\$0.00	Contractor	
Comments	No Comments		
Assignment	None	New Value	0
Designated Staff			

Woodruff Avenue & Foster Road

Intersections - Exterior : Intersections , Pedestrian Signal Signage

Woodruff Avenue & Foster Road

East Crossing North to South @ 33.909929653018, -118.116510808468

Intersections , Pedestrian Signal Signage : No Color Coded Bands

Finding

There are no color coded bands provided at the signal.

On-Site Finding Not Found

Recommendation

Provide 2" wide yellow band and 1" wide dark border bands above and below the yellow band.

Recommendation See Recommendation

Costing Info (Estimated)

\$158



Code Reference

CA 11B-703.7.2.7, CA MUTCD 4E.08

Progress

Record Number	437176	Resolution	None
Progress	Not_Started	Priority	Seven
Actual Date		Projected Date	06/30/2032
Actual Cost	\$0.00	Contractor	
Comments	No Comments		
Assignment	None	New Value	0
Designated Staff			

Woodruff Avenue & Foster Road

Intersections - Exterior : Intersections , Pedestrian Signal Signage

Woodruff Avenue & Foster Road

East Crossing North to South @ 33.909929653018, -118.116510808468

Intersections , Pedestrian Signal Signage : Crosswalk Map

Finding

There is no crosswalk map provided at the signal.

On-Site Finding Not Found

Recommendation

Provide a crosswalk map.

Recommendation See Recommendation

Costing Info (Estimated)

\$158



Code Reference CA MUTCD 4E.08

Progress

Record Number	437177	Resolution	None
Progress	Not_Started	Priority	Seven
Actual Date		Projected Date	06/30/2032
Actual Cost	\$0.00	Contractor	
Comments	No Comments		
Assignment	None	New Value	0
Designated Staff			

Woodruff Avenue & Foster Road

Intersections - Exterior : Intersections , Pedestrian Signal Indicator

Woodruff Avenue & Foster Road

East Crossing North to South @ 33.909929653018, -118.116510808468

Intersections , Pedestrian Signal Indicator : Locator Tone

Finding

No locator tone provided for the pedestrian signal indicator.

On-Site Finding Not Found

Recommendation

Provide locator tone for the indicator.

Recommendation See Recommendation

Costing Info (Estimated)

\$900



Code Reference CA MUTCD, CA MUTCD 4E.08

Progress

Record Number	437178	Resolution	None
Progress	Not_Started	Priority	Seven
Actual Date		Projected Date	06/30/2032
Actual Cost	\$0.00	Contractor	
Comments	No Comments		
Assignment	None	New Value	0
Designated Staff			

Woodruff Avenue & Foster Road

Intersections - Exterior : Intersections , Pedestrian Signal Indicator

Woodruff Avenue & Foster Road

East Crossing North to South @ 33.909929653018, -118.116510808468

Intersections , Pedestrian Signal Indicator : Walk Interval Tone

Finding

No walk interval tone provided for the pedestrian signal indicator.

On-Site Finding Not Found

Recommendation

Provide compliant walk interval tone.

Recommendation See Recommendation

Costing Info (Estimated)

\$150



Code Reference CA MUTCD, CA MUTCD 4E.08

Progress

Record Number	437179	Resolution	None
Progress	Not_Started	Priority	Seven
Actual Date		Projected Date	06/30/2032
Actual Cost	\$0.00	Contractor	
Comments	No Comments		
Assignment	None	New Value	0
Designated Staff			

Woodruff Avenue & Foster Road

Intersections - Exterior : Intersections , Pedestrian Signal Indicator

Woodruff Avenue & Foster Road

East Crossing North to South @ 33.909929653018, -118.116510808468

Intersections , Pedestrian Signal Indicator : Vibro-tactile Indicator

Finding

There is no vibro-tactile indication at the signal.

On-Site Finding Not Found

Recommendation

Provide compliant vibro-tactile indicator at the signal.

Recommendation See Recommendation

Costing Info (Estimated)

\$900



Code Reference

CA MUTCD, CA MUTCD 4E.08

Progress

Record Number	437180	Resolution	None
Progress	Not_Started	Priority	Seven
Actual Date		Projected Date	06/30/2032
Actual Cost	\$0.00	Contractor	
Comments	No Comments		
Assignment	None	New Value	0
Designated Staff			

Woodruff Avenue & Foster Road

Intersections - Exterior : Intersections , Pedestrian Signal Indicator

Woodruff Avenue & Foster Road

East Crossing North to South @ 33.909929653018, -118.116510808468

Intersections , Pedestrian Signal Indicator : Speech Walk Message

Finding

Speech walk message is not provided at the signal.

On-Site Finding Not Found

Recommendation

Provide compliant speech walk message for the signal.

Recommendation See Recommendation

Costing Info (Estimated)

\$900



Code Reference

CA MUTCD, CA MUTCD 4E.08

Progress

Record Number	437181	Resolution	None
Progress	Not_Started	Priority	Seven
Actual Date		Projected Date	06/30/2032
Actual Cost	\$0.00	Contractor	
Comments	No Comments		
Assignment	None	New Value	0
Designated Staff			

Woodruff Avenue & Foster Road

Intersections - Exterior : Intersections , Pedestrian Signal Controls

Woodruff Avenue & Foster Road

East Crossing South to North @ 33.909698147961, -118.116579632

Intersections , Pedestrian Signal Controls : Push Button - Distance from Crosswalk

Finding

Push button distance from crosswalk is not compliant.

On-Site Finding 146.00 inches

Recommendation

Provide a compliant push button.

Recommendation Up to 60.00 inches

Costing Info (Estimated)

\$900



Code Reference CA MUTCD 4E.08

Progress

Record Number	437143	Resolution	None
Progress	Not_Started	Priority	Seven
Actual Date		Projected Date	06/30/2032
Actual Cost	\$0.00	Contractor	
Comments	No Comments		
Assignment	None	New Value	0
Designated Staff			

Woodruff Avenue & Foster Road

Intersections - Exterior : Intersections , Pedestrian Signal Controls

Woodruff Avenue & Foster Road

East Crossing South to North @ 33.909698147961, -118.116579632

Intersections , Pedestrian Signal Controls : Push Button

Finding

Push button does not contrast in color.

On-Site Finding Not Contrasts

Recommendation

Push button must contrast in color.

Recommendation See Recommendation

Costing Info (Estimated)

\$900



Code Reference CA MUTCD 4E.08

Progress

Record Number	437144	Resolution	None
Progress	Not_Started	Priority	Seven
Actual Date		Projected Date	06/30/2032
Actual Cost	\$0.00	Contractor	
Comments	No Comments		
Assignment	None	New Value	0
Designated Staff			

Woodruff Avenue & Foster Road

Intersections - Exterior : Intersections , Pedestrian Signal Controls

Woodruff Avenue & Foster Road

East Crossing South to North @ 33.909698147961, -118.116579632

Intersections , Pedestrian Signal Controls : Push Button - Clear Ground Space Length

Finding

There is not enough clear ground space at the push button.

On-Site Finding 1.00 inches

Recommendation

Provide compliant clear ground space at the push button.

Recommendation At least 48.00 inches

Costing Info (Estimated)

Unassigned



Code Reference CA MUTCD 4E.08

Progress

Record Number	437145	Resolution	None
Progress	Not_Started	Priority	Seven
Actual Date		Projected Date	06/30/2032
Actual Cost	\$0.00	Contractor	
Comments	No Comments		
Assignment	None	New Value	0
Designated Staff			

Woodruff Avenue & Foster Road

Intersections - Exterior : Intersections , Pedestrian Signal Controls

Woodruff Avenue & Foster Road

East Crossing South to North @ 33.909698147961, -118.116579632

Intersections , Pedestrian Signal Controls : Push Button - Clear Ground Space Width

Finding

There is not enough clear ground space at the push button.

On-Site Finding 1.00 inches

Recommendation

Provide compliant clear ground space at the push button.

Recommendation At least 32.00 inches

Costing Info (Estimated)

Unassigned



Code Reference CA MUTCD 4E.08

Progress

Record Number	437146	Resolution	None
Progress	Not_Started	Priority	Seven
Actual Date		Projected Date	06/30/2032
Actual Cost	\$0.00	Contractor	
Comments	No Comments		
Assignment	None	New Value	0
Designated Staff			

Woodruff Avenue & Foster Road

Intersections - Exterior : Intersections , Pedestrian Signal Signage

Woodruff Avenue & Foster Road

East Crossing South to North @ 33.909698147961, -118.116579632

Intersections , Pedestrian Signal Signage : Tactile Arrow

Finding

No tactile arrow provided for the signal.

On-Site Finding Not Found

Recommendation

Provide a compliant tactile arrow at the signal.

Recommendation See Recommendation

Costing Info (Estimated)

\$900



Code Reference CA MUTCD 4E.08

Progress

Record Number	437147	Resolution	None
Progress	Not_Started	Priority	Seven
Actual Date		Projected Date	06/30/2032
Actual Cost	\$0.00	Contractor	
Comments	No Comments		
Assignment	None	New Value	0
Designated Staff			

Woodruff Avenue & Foster Road

Intersections - Exterior : Intersections , Pedestrian Signal Signage

Woodruff Avenue & Foster Road

East Crossing South to North @ 33.909698147961, -118.116579632

Intersections , Pedestrian Signal Signage : Universal Tactile

Finding

Either universal tactile or universal symbol is not provided at the signal.

On-Site Finding Not Found

Recommendation

Universal tactile and universal symbol must be provided at the signal (3 braille dots forming an equilateral triangle).

Recommendation See Recommendation

Costing Info (Estimated)

\$900



Code Reference CA MUTCD, CA MUTCD 4E.08

Progress

Record Number	437148	Resolution	None
Progress	Not_Started	Priority	Seven
Actual Date		Projected Date	06/30/2032
Actual Cost	\$0.00	Contractor	
Comments	No Comments		
Assignment	None	New Value	0
Designated Staff			

Woodruff Avenue & Foster Road

Intersections - Exterior : Intersections , Pedestrian Signal Signage

Woodruff Avenue & Foster Road

East Crossing South to North @ 33.909698147961, -118.116579632

Intersections , Pedestrian Signal Signage : Street Name Information

Finding

There is no street name information related signage at the signal.

On-Site Finding Not Found

Recommendation

Provide compliant signage that includes street name.

Recommendation See Recommendation

Costing Info (Estimated)

\$158



Code Reference CA MUTCD, CA MUTCD 4E.08

Progress

Record Number	437149	Resolution	None
Progress	Not_Started	Priority	Seven
Actual Date		Projected Date	06/30/2032
Actual Cost	\$0.00	Contractor	
Comments	No Comments		
Assignment	None	New Value	0
Designated Staff			

Woodruff Avenue & Foster Road

Intersections - Exterior : Intersections , Pedestrian Signal Signage

Woodruff Avenue & Foster Road

East Crossing South to North @ 33.909698147961, -118.116579632

Intersections , Pedestrian Signal Signage : No Color Coded Bands

Finding

There are no color coded bands provided at the signal.

On-Site Finding Not Found

Recommendation

Provide 2" wide yellow band and 1" wide dark border bands above and below the yellow band.

Recommendation See Recommendation

Costing Info (Estimated)

\$158



Code Reference

CA 11B-703.7.2.7, CA MUTCD 4E.08

Progress

Record Number	437150	Resolution	None
Progress	Not_Started	Priority	Seven
Actual Date		Projected Date	06/30/2032
Actual Cost	\$0.00	Contractor	
Comments	No Comments		
Assignment	None	New Value	0
Designated Staff			

Woodruff Avenue & Foster Road

Intersections - Exterior : Intersections , Pedestrian Signal Signage

Woodruff Avenue & Foster Road

East Crossing South to North @ 33.909698147961, -118.116579632

Intersections , Pedestrian Signal Signage : Crosswalk Map

Finding

There is no crosswalk map provided at the signal.

On-Site Finding Not Found

Recommendation

Provide a crosswalk map.

Recommendation See Recommendation

Costing Info (Estimated)

\$158



Code Reference CA MUTCD 4E.08

Progress

Record Number	437151	Resolution	None
Progress	Not_Started	Priority	Seven
Actual Date		Projected Date	06/30/2032
Actual Cost	\$0.00	Contractor	
Comments	No Comments		
Assignment	None	New Value	0
Designated Staff			

Woodruff Avenue & Foster Road

Intersections - Exterior : Intersections , Pedestrian Signal Indicator

Woodruff Avenue & Foster Road

East Crossing South to North @ 33.909698147961, -118.116579632

Intersections , Pedestrian Signal Indicator : Locator Tone

Finding

No locator tone provided for the pedestrian signal indicator.

On-Site Finding Not Found

Recommendation

Provide locator tone for the indicator.

Recommendation See Recommendation

Costing Info (Estimated)

\$900



Code Reference CA MUTCD, CA MUTCD 4E.08

Progress

Record Number	437152	Resolution	None
Progress	Not_Started	Priority	Seven
Actual Date		Projected Date	06/30/2032
Actual Cost	\$0.00	Contractor	
Comments	No Comments		
Assignment	None	New Value	0
Designated Staff			

Woodruff Avenue & Foster Road

Intersections - Exterior : Intersections , Pedestrian Signal Indicator

Woodruff Avenue & Foster Road

East Crossing South to North @ 33.909698147961, -118.116579632

Intersections , Pedestrian Signal Indicator : Walk Interval Tone

Finding

No walk interval tone provided for the pedestrian signal indicator.

On-Site Finding Not Found

Recommendation

Provide compliant walk interval tone.

Recommendation See Recommendation

Costing Info (Estimated)

\$150



Code Reference CA MUTCD, CA MUTCD 4E.08

Progress

Record Number	437153	Resolution	None
Progress	Not_Started	Priority	Seven
Actual Date		Projected Date	06/30/2032
Actual Cost	\$0.00	Contractor	
Comments	No Comments		
Assignment	None	New Value	0
Designated Staff			

Woodruff Avenue & Foster Road

Intersections - Exterior : Intersections , Pedestrian Signal Indicator

Woodruff Avenue & Foster Road

East Crossing South to North @ 33.909698147961, -118.116579632

Intersections , Pedestrian Signal Indicator : Vibro-tactile Indicator

Finding

There is no vibro-tactile indication at the signal.

On-Site Finding Not Found

Recommendation

Provide compliant vibro-tactile indicator at the signal.

Recommendation See Recommendation

Costing Info (Estimated)

\$900



Code Reference CA MUTCD, CA MUTCD 4E.08

Progress

Record Number	437154	Resolution	None
Progress	Not_Started	Priority	Seven
Actual Date		Projected Date	06/30/2032
Actual Cost	\$0.00	Contractor	
Comments	No Comments		
Assignment	None	New Value	0
Designated Staff			

Woodruff Avenue & Foster Road

Intersections - Exterior : Intersections , Pedestrian Signal Indicator

Woodruff Avenue & Foster Road

East Crossing South to North @ 33.909698147961, -118.116579632

Intersections , Pedestrian Signal Indicator : Speech Walk Message

Finding

Speech walk message is not provided at the signal.

On-Site Finding Not Found

Recommendation

Provide compliant speech walk message for the signal.

Recommendation See Recommendation

Costing Info (Estimated)

\$900



Code Reference

CA MUTCD, CA MUTCD 4E.08

Progress

Record Number	437155	Resolution	None
Progress	Not_Started	Priority	Seven
Actual Date		Projected Date	06/30/2032
Actual Cost	\$0.00	Contractor	
Comments	No Comments		
Assignment	None	New Value	0
Designated Staff			

Woodruff Avenue & Foster Road

Intersections - Exterior : Intersections , Walking Surface

Woodruff Avenue & Foster Road

North Crossing @ 33.909940783053, -118.116720020771

Intersections , Walking Surface : Slope

Finding

Intersection walking surface slope is not compliant.

On-Site Finding 5.60 percent

Recommendation

Repave the walking surface with recommended slope.

Recommendation Up to 5.00 percent

Costing Info (Estimated)

\$1,260



Code Reference

Progress

Record Number	437100	Resolution	None
Progress	Not_Started	Priority	Seven
Actual Date		Projected Date	06/30/2032
Actual Cost	\$0.00	Contractor	
Comments	No Comments		
Assignment	None	New Value	0
Designated Staff			

Woodruff Avenue & Foster Road

Intersections - Exterior : Intersections , Walking Surface

Woodruff Avenue & Foster Road

North Crossing @ 33.909940783053, -118.116720020771

Intersections , Walking Surface : Crosswalk - Traffic Stop Bars

Finding

Traffic stop bars are not at a minimum of 4 feet from crosswalk.

On-Site Finding Not Compliant

Recommendation

Traffic stop bars shall be at a minimum of 4 feet from crosswalk.

Recommendation See Recommendation

Costing Info (Estimated)

\$1,500



Code Reference

Progress

Record Number	437101	Resolution	None
Progress	Not_Started	Priority	Seven
Actual Date		Projected Date	06/30/2032
Actual Cost	\$0.00	Contractor	
Comments	No Comments		
Assignment	None	New Value	0
Designated Staff			

Woodruff Avenue & Foster Road

Intersections - Exterior : Intersections , Walking Surface

Woodruff Avenue & Foster Road

North Crossing @ 33.909940783053, -118.116720020771

Intersections , Walking Surface : Crosswalk - Detectable Warnings

Finding

There are no detectable warnings provided for the crosswalk.

On-Site Finding Not Found

Recommendation

Provide compliant detectable warnings for the crosswalk.

Recommendation See Recommendation

Costing Info (Estimated)

\$240



Code Reference

Progress

Record Number	437102	Resolution	None
Progress	Not_Started	Priority	Seven
Actual Date		Projected Date	06/30/2032
Actual Cost	\$0.00	Contractor	
Comments	No Comments		
Assignment	None	New Value	0
Designated Staff			

Woodruff Avenue & Foster Road

Intersections - Exterior : Intersections , Pedestrian Signal Controls

Woodruff Avenue & Foster Road

North Crossing East to West @ 33.909929653018, -118.116510808468

Intersections , Pedestrian Signal Controls : Push Button Location

Finding

Push button is not located at least 10 feet from other accessible pedestrian signals.

On-Site Finding Not Located

Recommendation

Push button must be located at least 10 feet from other accessible pedestrian signals.

Recommendation See Recommendation

Costing Info (Estimated)

\$2,800



Code Reference CA MUTCD 4E.08

Progress

Record Number	437182	Resolution	None
Progress	Not_Started	Priority	Seven
Actual Date		Projected Date	06/30/2032
Actual Cost	\$0.00	Contractor	
Comments	No Comments		
Assignment	None	New Value	0
Designated Staff			

Woodruff Avenue & Foster Road

Intersections - Exterior : Intersections , Pedestrian Signal Controls

Woodruff Avenue & Foster Road

North Crossing East to West @ 33.909929653018, -118.116510808468

Intersections , Pedestrian Signal Controls : Push Button - Clear
Ground Space Length

Finding

There is not enough clear ground space at the push button.

On-Site Finding 1.00 inches

Recommendation

Provide compliant clear ground space at the push button.

Recommendation At least 48.00 inches

Costing Info (Estimated)

Unassigned



Code Reference CA MUTCD 4E.08

Progress

Record Number	437183	Resolution	None
Progress	Not_Started	Priority	Seven
Actual Date		Projected Date	06/30/2032
Actual Cost	\$0.00	Contractor	
Comments	No Comments		
Assignment	None	New Value	0
Designated Staff			

Woodruff Avenue & Foster Road

Intersections - Exterior : Intersections , Pedestrian Signal Controls

Woodruff Avenue & Foster Road

North Crossing East to West @ 33.909929653018, -118.116510808468

Intersections , Pedestrian Signal Controls : Push Button - Clear
Ground Space Width

Finding

There is not enough clear ground space at the push button.

On-Site Finding 1.00 inches

Recommendation

Provide compliant clear ground space at the push button.

Recommendation At least 32.00 inches

Costing Info (Estimated)

Unassigned



Code Reference CA MUTCD 4E.08

Progress

Record Number	437184	Resolution	None
Progress	Not_Started	Priority	Seven
Actual Date		Projected Date	06/30/2032
Actual Cost	\$0.00	Contractor	
Comments	No Comments		
Assignment	None	New Value	0
Designated Staff			

Woodruff Avenue & Foster Road

Intersections - Exterior : Intersections , Pedestrian Signal Signage

Woodruff Avenue & Foster Road

North Crossing East to West @ 33.909929653018, -118.116510808468

Intersections , Pedestrian Signal Signage : Tactile Arrow

Finding

No tactile arrow provided for the signal.

On-Site Finding Not Found

Recommendation

Provide a compliant tactile arrow at the signal.

Recommendation See Recommendation

Costing Info (Estimated)

\$900



Code Reference CA MUTCD 4E.08

Progress

Record Number	437185	Resolution	None
Progress	Not_Started	Priority	Seven
Actual Date		Projected Date	06/30/2032
Actual Cost	\$0.00	Contractor	
Comments	No Comments		
Assignment	None	New Value	0
Designated Staff			

Woodruff Avenue & Foster Road

Intersections - Exterior : Intersections , Pedestrian Signal Signage

Woodruff Avenue & Foster Road

North Crossing East to West @ 33.909929653018, -118.116510808468

Intersections , Pedestrian Signal Signage : Universal Tactile

Finding

Either universal tactile or universal symbol is not provided at the signal.

On-Site Finding Not Found

Recommendation

Universal tactile and universal symbol must be provided at the signal (3 braille dots forming an equilateral triangle).

Recommendation See Recommendation

Costing Info (Estimated)

\$900



Code Reference CA MUTCD, CA MUTCD 4E.08

Progress

Record Number	437186	Resolution	None
Progress	Not_Started	Priority	Seven
Actual Date		Projected Date	06/30/2032
Actual Cost	\$0.00	Contractor	
Comments	No Comments		
Assignment	None	New Value	0
Designated Staff			

Woodruff Avenue & Foster Road

Intersections - Exterior : Intersections , Pedestrian Signal Signage

Woodruff Avenue & Foster Road

North Crossing East to West @ 33.909929653018, -118.116510808468

Intersections , Pedestrian Signal Signage : Street Name Information

Finding

There is no street name information related signage at the signal.

On-Site Finding Not Found

Recommendation

Provide compliant signage that includes street name.

Recommendation See Recommendation

Costing Info (Estimated)

\$158



Code Reference

CA MUTCD, CA MUTCD 4E.08

Progress

Record Number	437187	Resolution	None
Progress	Not_Started	Priority	Seven
Actual Date		Projected Date	06/30/2032
Actual Cost	\$0.00	Contractor	
Comments	No Comments		
Assignment	None	New Value	0
Designated Staff			

Woodruff Avenue & Foster Road

Intersections - Exterior : Intersections , Pedestrian Signal Signage

Woodruff Avenue & Foster Road

North Crossing East to West @ 33.909929653018, -118.116510808468

Intersections , Pedestrian Signal Signage : No Color Coded Bands

Finding

There are no color coded bands provided at the signal.

On-Site Finding Not Found

Recommendation

Provide 2" wide yellow band and 1" wide dark border bands above and below the yellow band.

Recommendation See Recommendation

Costing Info (Estimated)

\$158



Code Reference CA 11B-703.7.2.7, CA MUTCD 4E.08

Progress

Record Number	437188	Resolution	None
Progress	Not_Started	Priority	Seven
Actual Date		Projected Date	06/30/2032
Actual Cost	\$0.00	Contractor	
Comments	No Comments		
Assignment	None	New Value	0
Designated Staff			

Woodruff Avenue & Foster Road

Intersections - Exterior : Intersections , Pedestrian Signal Signage

Woodruff Avenue & Foster Road

North Crossing East to West @ 33.909929653018, -118.116510808468

Intersections , Pedestrian Signal Signage : Crosswalk Map

Finding

There is no crosswalk map provided at the signal.

On-Site Finding Not Found

Recommendation

Provide a crosswalk map.

Recommendation See Recommendation

Costing Info (Estimated)

\$158



Code Reference CA MUTCD 4E.08

Progress

Record Number	437189	Resolution	None
Progress	Not_Started	Priority	Seven
Actual Date		Projected Date	06/30/2032
Actual Cost	\$0.00	Contractor	
Comments	No Comments		
Assignment	None	New Value	0
Designated Staff			

Woodruff Avenue & Foster Road

Intersections - Exterior : Intersections , Pedestrian Signal Indicator

Woodruff Avenue & Foster Road

North Crossing East to West @ 33.909929653018, -118.116510808468

Intersections , Pedestrian Signal Indicator : Locator Tone

Finding

No locator tone provided for the pedestrian signal indicator.

On-Site Finding Not Found

Recommendation

Provide locator tone for the indicator.

Recommendation See Recommendation

Costing Info (Estimated)

\$900



Code Reference CA MUTCD, CA MUTCD 4E.08

Progress

Record Number	437190	Resolution	None
Progress	Not_Started	Priority	Seven
Actual Date		Projected Date	06/30/2032
Actual Cost	\$0.00	Contractor	
Comments	No Comments		
Assignment	None	New Value	0
Designated Staff			

Woodruff Avenue & Foster Road

Intersections - Exterior : Intersections , Pedestrian Signal Indicator

Woodruff Avenue & Foster Road

North Crossing East to West @ 33.909929653018, -118.116510808468

Intersections , Pedestrian Signal Indicator : Walk Interval Tone

Finding

No walk interval tone provided for the pedestrian signal indicator.

On-Site Finding Not Found

Recommendation

Provide compliant walk interval tone.

Recommendation See Recommendation

Costing Info (Estimated)

\$150



Code Reference CA MUTCD, CA MUTCD 4E.08

Progress

Record Number	437191	Resolution	None
Progress	Not_Started	Priority	Seven
Actual Date		Projected Date	06/30/2032
Actual Cost	\$0.00	Contractor	
Comments	No Comments		
Assignment	None	New Value	0
Designated Staff			

Woodruff Avenue & Foster Road

Intersections - Exterior : Intersections , Pedestrian Signal Indicator

Woodruff Avenue & Foster Road

North Crossing East to West @ 33.909929653018, -118.116510808468

Intersections , Pedestrian Signal Indicator : Vibro-tactile Indicator

Finding

There is no vibro-tactile indication at the signal.

On-Site Finding Not Found

Recommendation

Provide compliant vibro-tactile indicator at the signal.

Recommendation See Recommendation

Costing Info (Estimated)

\$900



Code Reference

CA MUTCD, CA MUTCD 4E.08

Progress

Record Number	437192	Resolution	None
Progress	Not_Started	Priority	Seven
Actual Date		Projected Date	06/30/2032
Actual Cost	\$0.00	Contractor	
Comments	No Comments		
Assignment	None	New Value	0
Designated Staff			

Woodruff Avenue & Foster Road

Intersections - Exterior : Intersections , Pedestrian Signal Indicator

Woodruff Avenue & Foster Road

North Crossing East to West @ 33.909929653018, -118.116510808468

Intersections , Pedestrian Signal Indicator : Speech Walk Message

Finding

Speech walk message is not provided at the signal.

On-Site Finding Not Found

Recommendation

Provide compliant speech walk message for the signal.

Recommendation See Recommendation

Costing Info (Estimated)

\$900



Code Reference

CA MUTCD, CA MUTCD 4E.08

Progress

Record Number	437193	Resolution	None
Progress	Not_Started	Priority	Seven
Actual Date		Projected Date	06/30/2032
Actual Cost	\$0.00	Contractor	
Comments	No Comments		
Assignment	None	New Value	0
Designated Staff			

Woodruff Avenue & Foster Road

Intersections - Exterior : Intersections , Pedestrian Signal Controls

Woodruff Avenue & Foster Road

North Crossing West to East @ 33.909920748989, -118.116939961910

Intersections , Pedestrian Signal Controls : Push Button Location

Finding

Push button is not located at least 10 feet from other accessible pedestrian signals.

On-Site Finding Not Located

Recommendation

Push button must be located at least 10 feet from other accessible pedestrian signals.

Recommendation See Recommendation

Costing Info (Estimated)

\$2,800



Code Reference CA MUTCD 4E.08

Progress

Record Number	437131	Resolution	None
Progress	Not_Started	Priority	Seven
Actual Date		Projected Date	06/30/2032
Actual Cost	\$0.00	Contractor	
Comments	No Comments		
Assignment	None	New Value	0
Designated Staff			

Woodruff Avenue & Foster Road

Intersections - Exterior : Intersections , Pedestrian Signal Controls

Woodruff Avenue & Foster Road

North Crossing West to East @ 33.909920748989, -118.116939961910

Intersections , Pedestrian Signal Controls : Push Button - Clear Ground Space Length

Finding

There is not enough clear ground space at the push button.

On-Site Finding 31.00 inches

Recommendation

Provide compliant clear ground space at the push button.

Recommendation At least 48.00 inches

Costing Info (Estimated)

Unassigned



Code Reference CA MUTCD 4E.08

Progress

Record Number	437132	Resolution	None
Progress	Not_Started	Priority	Seven
Actual Date		Projected Date	06/30/2032
Actual Cost	\$0.00	Contractor	
Comments	No Comments		
Assignment	None	New Value	0
Designated Staff			

Woodruff Avenue & Foster Road

Intersections - Exterior : Intersections , Pedestrian Signal Controls

Woodruff Avenue & Foster Road

North Crossing West to East @ 33.909920748989, -118.116939961910

Intersections , Pedestrian Signal Controls : Push Button - Clear
Ground Space Slope

Finding

The clear ground space is not level.

On-Site Finding 8.50 percent

Recommendation

Provide compliant level clear ground space at the control.

Recommendation Up to 2.08 percent

Costing Info (Estimated)

\$1,260



Code Reference CA 11B-305.2, CA MUTCD 4E.08

Progress

Record Number	437133	Resolution	None
Progress	Not_Started	Priority	Seven
Actual Date		Projected Date	06/30/2032
Actual Cost	\$0.00	Contractor	
Comments	No Comments		
Assignment	None	New Value	0
Designated Staff			

Woodruff Avenue & Foster Road

Intersections - Exterior : Intersections , Pedestrian Signal Signage

Woodruff Avenue & Foster Road

North Crossing West to East @ 33.909920748989, -118.116939961910

Intersections , Pedestrian Signal Signage : Tactile Arrow

Finding

No tactile arrow provided for the signal.

On-Site Finding Not Found

Recommendation

Provide a compliant tactile arrow at the signal.

Recommendation See Recommendation

Costing Info (Estimated)

\$900



Code Reference CA MUTCD 4E.08

Progress

Record Number	437134	Resolution	None
Progress	Not_Started	Priority	Seven
Actual Date		Projected Date	06/30/2032
Actual Cost	\$0.00	Contractor	
Comments	No Comments		
Assignment	None	New Value	0
Designated Staff			

Woodruff Avenue & Foster Road

Intersections - Exterior : Intersections , Pedestrian Signal Signage

Woodruff Avenue & Foster Road

North Crossing West to East @ 33.909920748989, -118.116939961910

Intersections , Pedestrian Signal Signage : Universal Tactile

Finding

Either universal tactile or universal symbol is not provided at the signal.

On-Site Finding Not Found

Recommendation

Universal tactile and universal symbol must be provided at the signal (3 braille dots forming an equilateral triangle).

Recommendation See Recommendation

Costing Info (Estimated)

\$900



Code Reference CA MUTCD, CA MUTCD 4E.08

Progress

Record Number	437135	Resolution	None
Progress	Not_Started	Priority	Seven
Actual Date		Projected Date	06/30/2032
Actual Cost	\$0.00	Contractor	
Comments	No Comments		
Assignment	None	New Value	0
Designated Staff			

Woodruff Avenue & Foster Road

Intersections - Exterior : Intersections , Pedestrian Signal Signage

Woodruff Avenue & Foster Road

North Crossing West to East @ 33.909920748989, -118.116939961910

Intersections , Pedestrian Signal Signage : Street Name Information

Finding

There is no street name information related signage at the signal.

On-Site Finding Not Found

Recommendation

Provide compliant signage that includes street name.

Recommendation See Recommendation

Costing Info (Estimated)

\$158



Code Reference CA MUTCD, CA MUTCD 4E.08

Progress

Record Number	437136	Resolution	None
Progress	Not_Started	Priority	Seven
Actual Date		Projected Date	06/30/2032
Actual Cost	\$0.00	Contractor	
Comments	No Comments		
Assignment	None	New Value	0
Designated Staff			

Woodruff Avenue & Foster Road

Intersections - Exterior : Intersections , Pedestrian Signal Signage

Woodruff Avenue & Foster Road

North Crossing West to East @ 33.909920748989, -118.116939961910

Intersections , Pedestrian Signal Signage : No Color Coded Bands

Finding

There are no color coded bands provided at the signal.

On-Site Finding Not Found

Recommendation

Provide 2" wide yellow band and 1" wide dark border bands above and below the yellow band.

Recommendation See Recommendation

Costing Info (Estimated)

\$158



Code Reference

CA 11B-703.7.2.7, CA MUTCD 4E.08

Progress

Record Number	437137	Resolution	None
Progress	Not_Started	Priority	Seven
Actual Date		Projected Date	06/30/2032
Actual Cost	\$0.00	Contractor	
Comments	No Comments		
Assignment	None	New Value	0
Designated Staff			

Woodruff Avenue & Foster Road

Intersections - Exterior : Intersections , Pedestrian Signal Signage

Woodruff Avenue & Foster Road

North Crossing West to East @ 33.909920748989, -118.116939961910

Intersections , Pedestrian Signal Signage : Crosswalk Map

Finding

There is no crosswalk map provided at the signal.

On-Site Finding Not Found

Recommendation

Provide a crosswalk map.

Recommendation See Recommendation

Costing Info (Estimated)

\$158



Code Reference CA MUTCD 4E.08

Progress

Record Number	437138	Resolution	None
Progress	Not_Started	Priority	Seven
Actual Date		Projected Date	06/30/2032
Actual Cost	\$0.00	Contractor	
Comments	No Comments		
Assignment	None	New Value	0
Designated Staff			

Woodruff Avenue & Foster Road

Intersections - Exterior : Intersections , Pedestrian Signal Indicator

Woodruff Avenue & Foster Road

North Crossing West to East @ 33.909920748989, -118.116939961910

Intersections , Pedestrian Signal Indicator : Locator Tone

Finding

No locator tone provided for the pedestrian signal indicator.

On-Site Finding Not Found

Recommendation

Provide locator tone for the indicator.

Recommendation See Recommendation

Costing Info (Estimated)

\$900



Code Reference CA MUTCD, CA MUTCD 4E.08

Progress

Record Number	437139	Resolution	None
Progress	Not_Started	Priority	Seven
Actual Date		Projected Date	06/30/2032
Actual Cost	\$0.00	Contractor	
Comments	No Comments		
Assignment	None	New Value	0
Designated Staff			

Woodruff Avenue & Foster Road

Intersections - Exterior : Intersections , Pedestrian Signal Indicator

Woodruff Avenue & Foster Road

North Crossing West to East @ 33.909920748989, -118.116939961910

Intersections , Pedestrian Signal Indicator : Walk Interval Tone

Finding

No walk interval tone provided for the pedestrian signal indicator.

On-Site Finding Not Found

Recommendation

Provide compliant walk interval tone.

Recommendation See Recommendation

Costing Info (Estimated)

\$150



Code Reference CA MUTCD, CA MUTCD 4E.08

Progress

Record Number	437140	Resolution	None
Progress	Not_Started	Priority	Seven
Actual Date		Projected Date	06/30/2032
Actual Cost	\$0.00	Contractor	
Comments	No Comments		
Assignment	None	New Value	0
Designated Staff			

Woodruff Avenue & Foster Road

Intersections - Exterior : Intersections , Pedestrian Signal Indicator

Woodruff Avenue & Foster Road

North Crossing West to East @ 33.909920748989, -118.116939961910

Intersections , Pedestrian Signal Indicator : Vibro-tactile Indicator

Finding

There is no vibro-tactile indication at the signal.

On-Site Finding Not Found

Recommendation

Provide compliant vibro-tactile indicator at the signal.

Recommendation See Recommendation

Costing Info (Estimated)

\$900



Code Reference

CA MUTCD, CA MUTCD 4E.08

Progress

Record Number	437141	Resolution	None
Progress	Not_Started	Priority	Seven
Actual Date		Projected Date	06/30/2032
Actual Cost	\$0.00	Contractor	
Comments	No Comments		
Assignment	None	New Value	0
Designated Staff			

Woodruff Avenue & Foster Road

Intersections - Exterior : Intersections , Pedestrian Signal Indicator

Woodruff Avenue & Foster Road

North Crossing West to East @ 33.909920748989, -118.116939961910

Intersections , Pedestrian Signal Indicator : Speech Walk Message

Finding

Speech walk message is not provided at the signal.

On-Site Finding Not Found

Recommendation

Provide compliant speech walk message for the signal.

Recommendation See Recommendation

Costing Info (Estimated)

\$900



Code Reference CA MUTCD, CA MUTCD 4E.08

Progress

Record Number	437142	Resolution	None
Progress	Not_Started	Priority	Seven
Actual Date		Projected Date	06/30/2032
Actual Cost	\$0.00	Contractor	
Comments	No Comments		
Assignment	None	New Value	0
Designated Staff			

Woodruff Avenue & Foster Road

Intersections - Exterior : Intersections , Walking Surface

Woodruff Avenue & Foster Road

South Crossing @ 33.909684791881, -118.116669058800

Intersections , Walking Surface : Crosswalk - Traffic Stop Bars

Finding

Traffic stop bars are not at a minimum of 4 feet from crosswalk.

On-Site Finding Not Compliant

Recommendation

Traffic stop bars shall be at a minimum of 4 feet from crosswalk.

Recommendation See Recommendation

Costing Info (Estimated)

\$1,500



Code Reference

Progress

Record Number	437103	Resolution	None
Progress	Not_Started	Priority	Seven
Actual Date		Projected Date	06/30/2032
Actual Cost	\$0.00	Contractor	
Comments	No Comments		
Assignment	None	New Value	0
Designated Staff			

Woodruff Avenue & Foster Road

Intersections - Exterior : Intersections , Pedestrian Signal Controls

Woodruff Avenue & Foster Road

South Crossing East to West @ 33.909673661813, -118.116537630558

Intersections , Pedestrian Signal Controls : Push Button - Distance from Crosswalk

Finding

Push button distance from crosswalk is not compliant.

On-Site Finding 105.00 inches

Recommendation

Provide a compliant push button.

Recommendation Up to 60.00 inches

Costing Info (Estimated)

\$900



Code Reference CA MUTCD 4E.08

Progress

Record Number	437194	Resolution	None
Progress	Not_Started	Priority	Seven
Actual Date		Projected Date	06/30/2032
Actual Cost	\$0.00	Contractor	
Comments	No Comments		
Assignment	None	New Value	0
Designated Staff			

Woodruff Avenue & Foster Road

Intersections - Exterior : Intersections , Pedestrian Signal Controls

Woodruff Avenue & Foster Road

South Crossing East to West @ 33.909673661813, -118.116537630558

Intersections , Pedestrian Signal Controls : Push Button

Finding

Push button does not contrast in color.

On-Site Finding Not Contrasts

Recommendation

Push button must contrast in color.

Recommendation See Recommendation

Costing Info (Estimated)

\$900



Code Reference CA MUTCD 4E.08

Progress

Record Number	437195	Resolution	None
Progress	Not_Started	Priority	Seven
Actual Date		Projected Date	06/30/2032
Actual Cost	\$0.00	Contractor	
Comments	No Comments	New Value	0
Assignment	None		
Designated Staff			

Woodruff Avenue & Foster Road

Intersections - Exterior : Intersections , Pedestrian Signal Controls

Woodruff Avenue & Foster Road

South Crossing East to West @ 33.909673661813, -118.116537630558

Intersections , Pedestrian Signal Controls : Push Button Diameter

Finding

Push button diameter is not compliant.

On-Site Finding 0.37 inches

Recommendation

Provide a compliant push button.

Recommendation At least 2.00 inches

Costing Info (Estimated)

\$900



Code Reference CA MUTCD 4E.08

Progress

Record Number	437196	Resolution	None
Progress	Not_Started	Priority	Seven
Actual Date		Projected Date	06/30/2032
Actual Cost	\$0.00	Contractor	
Comments	No Comments		
Assignment	None	New Value	0
Designated Staff			

Woodruff Avenue & Foster Road

Intersections - Exterior : Intersections , Pedestrian Signal Controls

Woodruff Avenue & Foster Road

South Crossing East to West @ 33.909673661813, -118.116537630558

Intersections , Pedestrian Signal Controls : Push Button - Clear
Ground Space Length

Finding

There is not enough clear ground space at the push button.

On-Site Finding 1.00 inches

Recommendation

Provide compliant clear ground space at the push button.

Recommendation At least 48.00 inches

Costing Info (Estimated)

Unassigned



Code Reference CA MUTCD 4E.08

Progress

Record Number	437197	Resolution	None
Progress	Not_Started	Priority	Seven
Actual Date		Projected Date	06/30/2032
Actual Cost	\$0.00	Contractor	
Comments	No Comments		
Assignment	None	New Value	0
Designated Staff			

Woodruff Avenue & Foster Road

Intersections - Exterior : Intersections , Pedestrian Signal Controls

Woodruff Avenue & Foster Road

South Crossing East to West @ 33.909673661813, -118.116537630558

Intersections , Pedestrian Signal Controls : Push Button - Clear
Ground Space Width

Finding

There is not enough clear ground space at the push button.

On-Site Finding 1.00 inches

Recommendation

Provide compliant clear ground space at the push button.

Recommendation At least 32.00 inches

Costing Info (Estimated)

Unassigned



Code Reference CA MUTCD 4E.08

Progress

Record Number	437198	Resolution	None
Progress	Not_Started	Priority	Seven
Actual Date		Projected Date	06/30/2032
Actual Cost	\$0.00	Contractor	
Comments	No Comments		
Assignment	None	New Value	0
Designated Staff			

Woodruff Avenue & Foster Road

Intersections - Exterior : Intersections , Pedestrian Signal Signage

Woodruff Avenue & Foster Road

South Crossing East to West @ 33.909673661813, -118.116537630558

Intersections , Pedestrian Signal Signage : Tactile Arrow

Finding

No tactile arrow provided for the signal.

On-Site Finding Not Found

Recommendation

Provide a compliant tactile arrow at the signal.

Recommendation See Recommendation

Costing Info (Estimated)

\$900



Code Reference CA MUTCD 4E.08

Progress

Record Number	437199	Resolution	None
Progress	Not_Started	Priority	Seven
Actual Date		Projected Date	06/30/2032
Actual Cost	\$0.00	Contractor	
Comments	No Comments		
Assignment	None	New Value	0
Designated Staff			

Woodruff Avenue & Foster Road

Intersections - Exterior : Intersections , Pedestrian Signal Signage

Woodruff Avenue & Foster Road

South Crossing East to West @ 33.909673661813, -118.116537630558

Intersections , Pedestrian Signal Signage : Universal Tactile

Finding

Either universal tactile or universal symbol is not provided at the signal.

On-Site Finding Not Found

Recommendation

Universal tactile and universal symbol must be provided at the signal (3 braille dots forming an equilateral triangle).

Recommendation See Recommendation

Costing Info (Estimated)

\$900



Code Reference CA MUTCD, CA MUTCD 4E.08

Progress

Record Number	437200	Resolution	None
Progress	Not_Started	Priority	Seven
Actual Date		Projected Date	06/30/2032
Actual Cost	\$0.00	Contractor	
Comments	No Comments		
Assignment	None	New Value	0
Designated Staff			

Woodruff Avenue & Foster Road

Intersections - Exterior : Intersections , Pedestrian Signal Signage

Woodruff Avenue & Foster Road

South Crossing East to West @ 33.909673661813, -118.116537630558

Intersections , Pedestrian Signal Signage : Street Name Information

Finding

There is no street name information related signage at the signal.

On-Site Finding Not Found

Recommendation

Provide compliant signage that includes street name.

Recommendation See Recommendation

Costing Info (Estimated)

\$158



Code Reference

CA MUTCD, CA MUTCD 4E.08

Progress

Record Number	437201	Resolution	None
Progress	Not_Started	Priority	Seven
Actual Date		Projected Date	06/30/2032
Actual Cost	\$0.00	Contractor	
Comments	No Comments		
Assignment	None	New Value	0
Designated Staff			

Woodruff Avenue & Foster Road

Intersections - Exterior : Intersections , Pedestrian Signal Signage

Woodruff Avenue & Foster Road

South Crossing East to West @ 33.909673661813, -118.116537630558

Intersections , Pedestrian Signal Signage : No Color Coded Bands

Finding

There are no color coded bands provided at the signal.

On-Site Finding Not Found

Recommendation

Provide 2" wide yellow band and 1" wide dark border bands above and below the yellow band.

Recommendation See Recommendation

Costing Info (Estimated)

\$158



Code Reference CA 11B-703.7.2.7, CA MUTCD 4E.08

Progress

Record Number	437202	Resolution	None
Progress	Not_Started	Priority	Seven
Actual Date		Projected Date	06/30/2032
Actual Cost	\$0.00	Contractor	
Comments	No Comments		
Assignment	None	New Value	0
Designated Staff			

Woodruff Avenue & Foster Road

Intersections - Exterior : Intersections , Pedestrian Signal Signage

Woodruff Avenue & Foster Road

South Crossing East to West @ 33.909673661813, -118.116537630558

Intersections , Pedestrian Signal Signage : Crosswalk Map

Finding

There is no crosswalk map provided at the signal.

On-Site Finding Not Found

Recommendation

Provide a crosswalk map.

Recommendation See Recommendation

Costing Info (Estimated)

\$158



Code Reference CA MUTCD 4E.08

Progress

Record Number	437203	Resolution	None
Progress	Not_Started	Priority	Seven
Actual Date		Projected Date	06/30/2032
Actual Cost	\$0.00	Contractor	
Comments	No Comments		
Assignment	None	New Value	0
Designated Staff			

Woodruff Avenue & Foster Road

Intersections - Exterior : Intersections , Pedestrian Signal Indicator

Woodruff Avenue & Foster Road

South Crossing East to West @ 33.909673661813, -118.116537630558

Intersections , Pedestrian Signal Indicator : Locator Tone

Finding

No locator tone provided for the pedestrian signal indicator.

On-Site Finding Not Found

Recommendation

Provide locator tone for the indicator.

Recommendation See Recommendation

Costing Info (Estimated)

\$900



Code Reference CA MUTCD, CA MUTCD 4E.08

Progress

Record Number	437204	Resolution	None
Progress	Not_Started	Priority	Seven
Actual Date		Projected Date	06/30/2032
Actual Cost	\$0.00	Contractor	
Comments	No Comments		
Assignment	None	New Value	0
Designated Staff			

Woodruff Avenue & Foster Road

Intersections - Exterior : Intersections , Pedestrian Signal Indicator

Woodruff Avenue & Foster Road

South Crossing East to West @ 33.909673661813, -118.116537630558

Intersections , Pedestrian Signal Indicator : Walk Interval Tone

Finding

No walk interval tone provided for the pedestrian signal indicator.

On-Site Finding Not Found

Recommendation

Provide compliant walk interval tone.

Recommendation See Recommendation

Costing Info (Estimated)

\$150



Code Reference CA MUTCD, CA MUTCD 4E.08

Progress

Record Number	437205	Resolution	None
Progress	Not_Started	Priority	Seven
Actual Date		Projected Date	06/30/2032
Actual Cost	\$0.00	Contractor	
Comments	No Comments		
Assignment	None	New Value	0
Designated Staff			

Woodruff Avenue & Foster Road

Intersections - Exterior : Intersections , Pedestrian Signal Indicator

Woodruff Avenue & Foster Road

South Crossing East to West @ 33.909673661813, -118.116537630558

Intersections , Pedestrian Signal Indicator : Vibro-tactile Indicator

Finding

There is no vibro-tactile indication at the signal.

On-Site Finding Not Found

Recommendation

Provide compliant vibro-tactile indicator at the signal.

Recommendation See Recommendation

Costing Info (Estimated)

\$900



Code Reference CA MUTCD, CA MUTCD 4E.08

Progress

Record Number	437206	Resolution	None
Progress	Not_Started	Priority	Seven
Actual Date		Projected Date	06/30/2032
Actual Cost	\$0.00	Contractor	
Comments	No Comments		
Assignment	None	New Value	0
Designated Staff			

Woodruff Avenue & Foster Road

Intersections - Exterior : Intersections , Pedestrian Signal Indicator

Woodruff Avenue & Foster Road

South Crossing East to West @ 33.909673661813, -118.116537630558

Intersections , Pedestrian Signal Indicator : Speech Walk Message

Finding

Speech walk message is not provided at the signal.

On-Site Finding Not Found

Recommendation

Provide compliant speech walk message for the signal.

Recommendation See Recommendation

Costing Info (Estimated)

\$900



Code Reference CA MUTCD, CA MUTCD 4E.08

Progress

Record Number	437207	Resolution	None
Progress	Not_Started	Priority	Seven
Actual Date		Projected Date	06/30/2032
Actual Cost	\$0.00	Contractor	
Comments	No Comments		
Assignment	None	New Value	0
Designated Staff			

Woodruff Avenue & Foster Road

Intersections - Exterior : Intersections , Pedestrian Signal Controls

Woodruff Avenue & Foster Road

South Crossing West to East @ 33.909655853700, -118.116840720177

Intersections , Pedestrian Signal Controls : Push Button - Distance from Crosswalk

Finding

Push button distance from crosswalk is not compliant.

On-Site Finding 130.00 inches

Recommendation

Provide a compliant push button.

Recommendation Up to 60.00 inches

Costing Info (Estimated)

\$900



Code Reference CA MUTCD 4E.08

Progress

Record Number	437107	Resolution	None
Progress	Not_Started	Priority	Seven
Actual Date		Projected Date	06/30/2032
Actual Cost	\$0.00	Contractor	
Comments	No Comments		
Assignment	None	New Value	0
Designated Staff			

Woodruff Avenue & Foster Road

Intersections - Exterior : Intersections , Pedestrian Signal Controls

Woodruff Avenue & Foster Road

South Crossing West to East @ 33.909655853700, -118.116840720177

Intersections , Pedestrian Signal Controls : Push Button - Clear
Ground Space Slope

Finding

The clear ground space is not level.

On-Site Finding 9.20 percent

Recommendation

Provide compliant level clear ground space at the control.

Recommendation Up to 2.08 percent

Costing Info (Estimated)

\$1,260



Code Reference CA 11B-305.2, CA MUTCD 4E.08

Progress

Record Number	437108	Resolution	None
Progress	Not_Started	Priority	Seven
Actual Date		Projected Date	06/30/2032
Actual Cost	\$0.00	Contractor	
Comments	No Comments		
Assignment	None	New Value	0
Designated Staff			

Woodruff Avenue & Foster Road

Intersections - Exterior : Intersections , Pedestrian Signal Signage

Woodruff Avenue & Foster Road

South Crossing West to East @ 33.909655853700, -118.116840720177

Intersections , Pedestrian Signal Signage : Tactile Arrow

Finding

No tactile arrow provided for the signal.

On-Site Finding Not Found

Recommendation

Provide a compliant tactile arrow at the signal.

Recommendation See Recommendation

Costing Info (Estimated)

\$900



Code Reference CA MUTCD 4E.08

Progress

Record Number	437109	Resolution	None
Progress	Not_Started	Priority	Seven
Actual Date		Projected Date	06/30/2032
Actual Cost	\$0.00	Contractor	
Comments	No Comments		
Assignment	None	New Value	0
Designated Staff			

Woodruff Avenue & Foster Road

Intersections - Exterior : Intersections , Pedestrian Signal Signage

Woodruff Avenue & Foster Road

South Crossing West to East @ 33.909655853700, -118.116840720177

Intersections , Pedestrian Signal Signage : Universal Tactile

Finding

Either universal tactile or universal symbol is not provided at the signal.

On-Site Finding Not Found

Recommendation

Universal tactile and universal symbol must be provided at the signal (3 braille dots forming an equilateral triangle).

Recommendation See Recommendation

Costing Info (Estimated)

\$900



Code Reference CA MUTCD, CA MUTCD 4E.08

Progress

Record Number	437110	Resolution	None
Progress	Not_Started	Priority	Seven
Actual Date		Projected Date	06/30/2032
Actual Cost	\$0.00	Contractor	
Comments	No Comments		
Assignment	None	New Value	0
Designated Staff			

Woodruff Avenue & Foster Road

Intersections - Exterior : Intersections , Pedestrian Signal Signage

Woodruff Avenue & Foster Road

South Crossing West to East @ 33.909655853700, -118.116840720177

Intersections , Pedestrian Signal Signage : Street Name Information

Finding

There is no street name information related signage at the signal.

On-Site Finding Not Found

Recommendation

Provide compliant signage that includes street name.

Recommendation See Recommendation

Costing Info (Estimated)

\$158



Code Reference

CA MUTCD, CA MUTCD 4E.08

Progress

Record Number	437111	Resolution	None
Progress	Not_Started	Priority	Seven
Actual Date		Projected Date	06/30/2032
Actual Cost	\$0.00	Contractor	
Comments	No Comments		
Assignment	None	New Value	0
Designated Staff			

Woodruff Avenue & Foster Road

Intersections - Exterior : Intersections , Pedestrian Signal Signage

Woodruff Avenue & Foster Road

South Crossing West to East @ 33.909655853700, -118.116840720177

Intersections , Pedestrian Signal Signage : No Color Coded Bands

Finding

There are no color coded bands provided at the signal.

On-Site Finding Not Found

Recommendation

Provide 2" wide yellow band and 1" wide dark border bands above and below the yellow band.

Recommendation See Recommendation

Costing Info (Estimated)

\$158



Code Reference

CA 11B-703.7.2.7, CA MUTCD 4E.08

Progress

Record Number	437112	Resolution	None
Progress	Not_Started	Priority	Seven
Actual Date		Projected Date	06/30/2032
Actual Cost	\$0.00	Contractor	
Comments	No Comments		
Assignment	None	New Value	0
Designated Staff			

Woodruff Avenue & Foster Road

Intersections - Exterior : Intersections , Pedestrian Signal Signage

Woodruff Avenue & Foster Road

South Crossing West to East @ 33.909655853700, -118.116840720177

Intersections , Pedestrian Signal Signage : Crosswalk Map

Finding

There is no crosswalk map provided at the signal.

On-Site Finding Not Found

Recommendation

Provide a crosswalk map.

Recommendation See Recommendation

Costing Info (Estimated)

\$158



Code Reference CA MUTCD 4E.08

Progress

Record Number	437113	Resolution	None
Progress	Not_Started	Priority	Seven
Actual Date		Projected Date	06/30/2032
Actual Cost	\$0.00	Contractor	
Comments	No Comments		
Assignment	None	New Value	0
Designated Staff			

Woodruff Avenue & Foster Road

Intersections - Exterior : Intersections , Pedestrian Signal Indicator

Woodruff Avenue & Foster Road

South Crossing West to East @ 33.909655853700, -118.116840720177

Intersections , Pedestrian Signal Indicator : Locator Tone

Finding

No locator tone provided for the pedestrian signal indicator.

On-Site Finding Not Found

Recommendation

Provide locator tone for the indicator.

Recommendation See Recommendation

Costing Info (Estimated)

\$900



Code Reference CA MUTCD, CA MUTCD 4E.08

Progress

Record Number	437114	Resolution	None
Progress	Not_Started	Priority	Seven
Actual Date		Projected Date	06/30/2032
Actual Cost	\$0.00	Contractor	
Comments	No Comments		
Assignment	None	New Value	0
Designated Staff			

Woodruff Avenue & Foster Road

Intersections - Exterior : Intersections , Pedestrian Signal Indicator

Woodruff Avenue & Foster Road

South Crossing West to East @ 33.909655853700, -118.116840720177

Intersections , Pedestrian Signal Indicator : Walk Interval Tone

Finding

No walk interval tone provided for the pedestrian signal indicator.

On-Site Finding Not Found

Recommendation

Provide compliant walk interval tone.

Recommendation See Recommendation

Costing Info (Estimated)

\$150



Code Reference CA MUTCD, CA MUTCD 4E.08

Progress

Record Number	437115	Resolution	None
Progress	Not_Started	Priority	Seven
Actual Date		Projected Date	06/30/2032
Actual Cost	\$0.00	Contractor	
Comments	No Comments		
Assignment	None	New Value	0
Designated Staff			

Woodruff Avenue & Foster Road

Intersections - Exterior : Intersections , Pedestrian Signal Indicator

Woodruff Avenue & Foster Road

South Crossing West to East @ 33.909655853700, -118.116840720177

Intersections , Pedestrian Signal Indicator : Vibro-tactile Indicator

Finding

There is no vibro-tactile indication at the signal.

On-Site Finding Not Found

Recommendation

Provide compliant vibro-tactile indicator at the signal.

Recommendation See Recommendation

Costing Info (Estimated)

\$900



Code Reference CA MUTCD, CA MUTCD 4E.08

Progress

Record Number	437116	Resolution	None
Progress	Not_Started	Priority	Seven
Actual Date		Projected Date	06/30/2032
Actual Cost	\$0.00	Contractor	
Comments	No Comments		
Assignment	None	New Value	0
Designated Staff			

Woodruff Avenue & Foster Road

Intersections - Exterior : Intersections , Pedestrian Signal Indicator

Woodruff Avenue & Foster Road

South Crossing West to East @ 33.909655853700, -118.116840720177

Intersections , Pedestrian Signal Indicator : Speech Walk Message

Finding

Speech walk message is not provided at the signal.

On-Site Finding Not Found

Recommendation

Provide compliant speech walk message for the signal.

Recommendation See Recommendation

Costing Info (Estimated)

\$900



Code Reference CA MUTCD, CA MUTCD 4E.08

Progress

Record Number	437117	Resolution	None
Progress	Not_Started	Priority	Seven
Actual Date		Projected Date	06/30/2032
Actual Cost	\$0.00	Contractor	
Comments	No Comments		
Assignment	None	New Value	0
Designated Staff			

Woodruff Avenue & Foster Road

Intersections - Exterior : Intersections , Walking Surface

Woodruff Avenue & Foster Road

West Crossing @ 33.909807222537, -118.116907775402

Intersections , Walking Surface : Slope

Finding

Intersection walking surface slope is not compliant.

On-Site Finding 7.50 percent

Recommendation

Repave the walking surface with recommended slope.

Recommendation Up to 5.00 percent

Costing Info (Estimated)

\$1,260



Code Reference

Progress

Record Number	437098	Resolution	None
Progress	Not_Started	Priority	Seven
Actual Date		Projected Date	06/30/2032
Actual Cost	\$0.00	Contractor	
Comments	No Comments		
Assignment	None	New Value	0
Designated Staff			

Woodruff Avenue & Foster Road

Intersections - Exterior : Intersections , Walking Surface

Woodruff Avenue & Foster Road

West Crossing @ 33.909807222537, -118.116907775402

Intersections , Walking Surface : Crosswalk - Traffic Stop Bars

Finding

Traffic stop bars are not at a minimum of 4 feet from crosswalk.

On-Site Finding Not Compliant

Recommendation

Traffic stop bars shall be at a minimum of 4 feet from crosswalk.

Recommendation See Recommendation

Costing Info (Estimated)

\$1,500



Code Reference

Progress

Record Number	437099	Resolution	None
Progress	Not_Started	Priority	Seven
Actual Date		Projected Date	06/30/2032
Actual Cost	\$0.00	Contractor	
Comments	No Comments		
Assignment	None	New Value	0
Designated Staff			

Woodruff Avenue & Foster Road

Intersections - Exterior : Intersections , Pedestrian Signal Controls

Woodruff Avenue & Foster Road

West Crossing North to South @ 33.909920748989, -118.116939961910

Intersections , Pedestrian Signal Controls : Push Button Location

Finding

Push button is not located at least 10 feet from other accessible pedestrian signals.

On-Site Finding Not Located

Recommendation

Push button must be located at least 10 feet from other accessible pedestrian signals.

Recommendation See Recommendation

Costing Info (Estimated)

\$2,800



Code Reference CA MUTCD 4E.08

Progress

Record Number	437156	Resolution	None
Progress	Not_Started	Priority	Seven
Actual Date		Projected Date	06/30/2032
Actual Cost	\$0.00	Contractor	
Comments	No Comments		
Assignment	None	New Value	0
Designated Staff			

Woodruff Avenue & Foster Road

Intersections - Exterior : Intersections , Pedestrian Signal Controls

Woodruff Avenue & Foster Road

West Crossing North to South @ 33.909920748989, -118.116939961910

Intersections , Pedestrian Signal Controls : Push Button - Distance from Crosswalk

Finding

Push button distance from crosswalk is not compliant.

On-Site Finding 69.00 inches

Recommendation

Provide a compliant push button.

Recommendation Up to 60.00 inches

Costing Info (Estimated)

\$900



Code Reference CA MUTCD 4E.08

Progress

Record Number	437157	Resolution	None
Progress	Not_Started	Priority	Seven
Actual Date		Projected Date	06/30/2032
Actual Cost	\$0.00	Contractor	
Comments	No Comments		
Assignment	None	New Value	0
Designated Staff			

Woodruff Avenue & Foster Road

Intersections - Exterior : Intersections , Pedestrian Signal Controls

Woodruff Avenue & Foster Road

West Crossing North to South @ 33.909920748989, -118.116939961910

Intersections , Pedestrian Signal Controls : Push Button Diameter

Finding

Push button diameter is not compliant.

On-Site Finding 0.37 inches

Recommendation

Provide a compliant push button.

Recommendation At least 2.00 inches

Costing Info (Estimated)

\$900



Code Reference CA MUTCD 4E.08

Progress

Record Number	437158	Resolution	None
Progress	Not_Started	Priority	Seven
Actual Date		Projected Date	06/30/2032
Actual Cost	\$0.00	Contractor	
Comments	No Comments		
Assignment	None	New Value	0
Designated Staff			

Woodruff Avenue & Foster Road

Intersections - Exterior : Intersections , Pedestrian Signal Controls

Woodruff Avenue & Foster Road

West Crossing North to South @ 33.909920748989, -118.116939961910

Intersections , Pedestrian Signal Controls : Push Button - Clear
Ground Space Length

Finding

There is not enough clear ground space at the push button.

On-Site Finding 29.00 inches

Recommendation

Provide compliant clear ground space at the push button.

Recommendation At least 48.00 inches

Costing Info (Estimated)

Unassigned



Code Reference CA MUTCD 4E.08

Progress

Record Number	437159	Resolution	None
Progress	Not_Started	Priority	Seven
Actual Date		Projected Date	06/30/2032
Actual Cost	\$0.00	Contractor	
Comments	No Comments		
Assignment	None	New Value	0
Designated Staff			

Woodruff Avenue & Foster Road

Intersections - Exterior : Intersections , Pedestrian Signal Controls

Woodruff Avenue & Foster Road

West Crossing North to South @ 33.909920748989, -118.116939961910

Intersections , Pedestrian Signal Controls : Push Button - Clear
Ground Space Slope

Finding

The clear ground space is not level.

On-Site Finding 7.60 percent

Recommendation

Provide compliant level clear ground space at the control.

Recommendation Up to 2.08 percent

Costing Info (Estimated)

\$1,260



Code Reference CA 11B-305.2, CA MUTCD 4E.08

Progress

Record Number	437160	Resolution	None
Progress	Not_Started	Priority	Seven
Actual Date		Projected Date	06/30/2032
Actual Cost	\$0.00	Contractor	
Comments	No Comments		
Assignment	None	New Value	0
Designated Staff			

Woodruff Avenue & Foster Road

Intersections - Exterior : Intersections , Pedestrian Signal Signage

Woodruff Avenue & Foster Road

West Crossing North to South @ 33.909920748989, -118.116939961910

Intersections , Pedestrian Signal Signage : Tactile Arrow

Finding

No tactile arrow provided for the signal.

On-Site Finding Not Found

Recommendation

Provide a compliant tactile arrow at the signal.

Recommendation See Recommendation

Costing Info (Estimated)

\$900



Code Reference CA MUTCD 4E.08

Progress

Record Number	437161	Resolution	None
Progress	Not_Started	Priority	Seven
Actual Date		Projected Date	06/30/2032
Actual Cost	\$0.00	Contractor	
Comments	No Comments		
Assignment	None	New Value	0
Designated Staff			

Woodruff Avenue & Foster Road

Intersections - Exterior : Intersections , Pedestrian Signal Signage

Woodruff Avenue & Foster Road

West Crossing North to South @ 33.909920748989, -118.116939961910

Intersections , Pedestrian Signal Signage : Universal Tactile

Finding

Either universal tactile or universal symbol is not provided at the signal.

On-Site Finding Not Found

Recommendation

Universal tactile and universal symbol must be provided at the signal (3 braille dots forming an equilateral triangle).

Recommendation See Recommendation

Costing Info (Estimated)

\$900



Code Reference CA MUTCD, CA MUTCD 4E.08

Progress

Record Number	437162	Resolution	None
Progress	Not_Started	Priority	Seven
Actual Date		Projected Date	06/30/2032
Actual Cost	\$0.00	Contractor	
Comments	No Comments		
Assignment	None	New Value	0
Designated Staff			

Woodruff Avenue & Foster Road

Intersections - Exterior : Intersections , Pedestrian Signal Signage

Woodruff Avenue & Foster Road

West Crossing North to South @ 33.909920748989, -118.116939961910

Intersections , Pedestrian Signal Signage : Street Name Information

Finding

There is no street name information related signage at the signal.

On-Site Finding Not Found

Recommendation

Provide compliant signage that includes street name.

Recommendation See Recommendation

Costing Info (Estimated)

\$158



Code Reference CA MUTCD, CA MUTCD 4E.08

Progress

Record Number	437163	Resolution	None
Progress	Not_Started	Priority	Seven
Actual Date		Projected Date	06/30/2032
Actual Cost	\$0.00	Contractor	
Comments	No Comments		
Assignment	None	New Value	0
Designated Staff			

Woodruff Avenue & Foster Road

Intersections - Exterior : Intersections , Pedestrian Signal Signage

Woodruff Avenue & Foster Road

West Crossing North to South @ 33.909920748989, -118.116939961910

Intersections , Pedestrian Signal Signage : No Color Coded Bands

Finding

There are no color coded bands provided at the signal.

On-Site Finding Not Found

Recommendation

Provide 2" wide yellow band and 1" wide dark border bands above and below the yellow band.

Recommendation See Recommendation

Costing Info (Estimated)

\$158



Code Reference CA 11B-703.7.2.7, CA MUTCD 4E.08

Progress

Record Number	437164	Resolution	None
Progress	Not_Started	Priority	Seven
Actual Date		Projected Date	06/30/2032
Actual Cost	\$0.00	Contractor	
Comments	No Comments		
Assignment	None	New Value	0
Designated Staff			

Woodruff Avenue & Foster Road

Intersections - Exterior : Intersections , Pedestrian Signal Signage

Woodruff Avenue & Foster Road

West Crossing North to South @ 33.909920748989, -118.116939961910

Intersections , Pedestrian Signal Signage : Crosswalk Map

Finding

There is no crosswalk map provided at the signal.

On-Site Finding Not Found

Recommendation

Provide a crosswalk map.

Recommendation See Recommendation

Costing Info (Estimated)

\$158



Code Reference CA MUTCD 4E.08

Progress

Record Number	437165	Resolution	None
Progress	Not_Started	Priority	Seven
Actual Date		Projected Date	06/30/2032
Actual Cost	\$0.00	Contractor	
Comments	No Comments		
Assignment	None	New Value	0
Designated Staff			

Woodruff Avenue & Foster Road

Intersections - Exterior : Intersections , Pedestrian Signal Indicator

Woodruff Avenue & Foster Road

West Crossing North to South @ 33.909920748989, -118.116939961910

Intersections , Pedestrian Signal Indicator : Locator Tone

Finding

No locator tone provided for the pedestrian signal indicator.

On-Site Finding Not Found

Recommendation

Provide locator tone for the indicator.

Recommendation See Recommendation

Costing Info (Estimated)

\$900



Code Reference CA MUTCD, CA MUTCD 4E.08

Progress

Record Number	437166	Resolution	None
Progress	Not_Started	Priority	Seven
Actual Date		Projected Date	06/30/2032
Actual Cost	\$0.00	Contractor	
Comments	No Comments		
Assignment	None	New Value	0
Designated Staff			

Woodruff Avenue & Foster Road

Intersections - Exterior : Intersections , Pedestrian Signal Indicator

Woodruff Avenue & Foster Road

West Crossing North to South @ 33.909920748989, -118.116939961910

Intersections , Pedestrian Signal Indicator : Walk Interval Tone

Finding

No walk interval tone provided for the pedestrian signal indicator.

On-Site Finding Not Found

Recommendation

Provide compliant walk interval tone.

Recommendation See Recommendation

Costing Info (Estimated)

\$150



Code Reference CA MUTCD, CA MUTCD 4E.08

Progress

Record Number	437167	Resolution	None
Progress	Not_Started	Priority	Seven
Actual Date		Projected Date	06/30/2032
Actual Cost	\$0.00	Contractor	
Comments	No Comments		
Assignment	None	New Value	0
Designated Staff			

Woodruff Avenue & Foster Road

Intersections - Exterior : Intersections , Pedestrian Signal Indicator

Woodruff Avenue & Foster Road

West Crossing North to South @ 33.909920748989, -118.116939961910

Intersections , Pedestrian Signal Indicator : Vibro-tactile Indicator

Finding

There is no vibro-tactile indication at the signal.

On-Site Finding Not Found

Recommendation

Provide compliant vibro-tactile indicator at the signal.

Recommendation See Recommendation

Costing Info (Estimated)

\$900



Code Reference CA MUTCD, CA MUTCD 4E.08

Progress

Record Number	437168	Resolution	None
Progress	Not_Started	Priority	Seven
Actual Date		Projected Date	06/30/2032
Actual Cost	\$0.00	Contractor	
Comments	No Comments		
Assignment	None	New Value	0
Designated Staff			

Woodruff Avenue & Foster Road

Intersections - Exterior : Intersections , Pedestrian Signal Indicator

Woodruff Avenue & Foster Road

West Crossing North to South @ 33.909920748989, -118.116939961910

Intersections , Pedestrian Signal Indicator : Speech Walk Message

Finding

Speech walk message is not provided at the signal.

On-Site Finding Not Found

Recommendation

Provide compliant speech walk message for the signal.

Recommendation See Recommendation

Costing Info (Estimated)

\$900



Code Reference CA MUTCD, CA MUTCD 4E.08

Progress

Record Number	437169	Resolution	None
Progress	Not_Started	Priority	Seven
Actual Date		Projected Date	06/30/2032
Actual Cost	\$0.00	Contractor	
Comments	No Comments		
Assignment	None	New Value	0
Designated Staff			

Woodruff Avenue & Foster Road

Intersections - Exterior : Intersections , Pedestrian Signal Controls

Woodruff Avenue & Foster Road

West Crossing South to North @ 33.909689243908, -118.116891682148

Intersections , Pedestrian Signal Controls : Push Button - Distance from Crosswalk

Finding

Push button distance from crosswalk is not compliant.

On-Site Finding 140.00 inches

Recommendation

Provide a compliant push button.

Recommendation Up to 60.00 inches

Costing Info (Estimated)

\$900



Code Reference CA MUTCD 4E.08

Progress

Record Number	437118	Resolution	None
Progress	Not_Started	Priority	Seven
Actual Date		Projected Date	06/30/2032
Actual Cost	\$0.00	Contractor	
Comments	No Comments		
Assignment	None	New Value	0
Designated Staff			

Woodruff Avenue & Foster Road

Intersections - Exterior : Intersections , Pedestrian Signal Controls

Woodruff Avenue & Foster Road

West Crossing South to North @ 33.909689243908, -118.116891682148

Intersections , Pedestrian Signal Controls : Push Button

Finding

Push button does not contrast in color.

On-Site Finding Not Contrasts

Recommendation

Push button must contrast in color.

Recommendation See Recommendation

Costing Info (Estimated)

\$900



Code Reference CA MUTCD 4E.08

Progress

Record Number	437119	Resolution	None
Progress	Not_Started	Priority	Seven
Actual Date		Projected Date	06/30/2032
Actual Cost	\$0.00	Contractor	
Comments	No Comments		
Assignment	None	New Value	0
Designated Staff			

Woodruff Avenue & Foster Road

Intersections - Exterior : Intersections , Pedestrian Signal Controls

Woodruff Avenue & Foster Road

West Crossing South to North @ 33.909689243908, -118.116891682148

Intersections , Pedestrian Signal Controls : Push Button - Clear Ground Space Length

Finding

There is not enough clear ground space at the push button.

On-Site Finding 1.00 inches

Recommendation

Provide compliant clear ground space at the push button.

Recommendation At least 48.00 inches

Costing Info (Estimated)

Unassigned



Code Reference CA MUTCD 4E.08

Progress

Record Number	437120	Resolution	None
Progress	Not_Started	Priority	Seven
Actual Date		Projected Date	06/30/2032
Actual Cost	\$0.00	Contractor	
Comments	No Comments	New Value	0
Assignment	None		
Designated Staff			

Woodruff Avenue & Foster Road

Intersections - Exterior : Intersections , Pedestrian Signal Controls

Woodruff Avenue & Foster Road

West Crossing South to North @ 33.909689243908, -118.116891682148

Intersections , Pedestrian Signal Controls : Push Button - Clear Ground Space Width

Finding

There is not enough clear ground space at the push button.

On-Site Finding 1.00 inches

Recommendation

Provide compliant clear ground space at the push button.

Recommendation At least 32.00 inches

Costing Info (Estimated)

Unassigned



Code Reference CA MUTCD 4E.08

Progress

Record Number	437121	Resolution	None
Progress	Not_Started	Priority	Seven
Actual Date		Projected Date	06/30/2032
Actual Cost	\$0.00	Contractor	
Comments	No Comments	New Value	0
Assignment	None		
Designated Staff			

Woodruff Avenue & Foster Road

Intersections - Exterior : Intersections , Pedestrian Signal Signage

Woodruff Avenue & Foster Road

West Crossing South to North @ 33.909689243908, -118.116891682148

Intersections , Pedestrian Signal Signage : Tactile Arrow

Finding

No tactile arrow provided for the signal.

On-Site Finding Not Found

Recommendation

Provide a compliant tactile arrow at the signal.

Recommendation See Recommendation

Costing Info (Estimated)

\$900



Code Reference CA MUTCD 4E.08

Progress

Record Number	437122	Resolution	None
Progress	Not_Started	Priority	Seven
Actual Date		Projected Date	06/30/2032
Actual Cost	\$0.00	Contractor	
Comments	No Comments	New Value	0
Assignment	None		
Designated Staff			

Woodruff Avenue & Foster Road

Intersections - Exterior : Intersections , Pedestrian Signal Signage

Woodruff Avenue & Foster Road

West Crossing South to North @ 33.909689243908, -118.116891682148

Intersections , Pedestrian Signal Signage : Universal Tactile

Finding

Either universal tactile or universal symbol is not provided at the signal.

On-Site Finding Not Found

Recommendation

Universal tactile and universal symbol must be provided at the signal (3 braille dots forming an equilateral triangle).

Recommendation See Recommendation

Costing Info (Estimated)

\$900



Code Reference CA MUTCD, CA MUTCD 4E.08

Progress

Record Number	437123	Resolution	None
Progress	Not_Started	Priority	Seven
Actual Date		Projected Date	06/30/2032
Actual Cost	\$0.00	Contractor	
Comments	No Comments		
Assignment	None	New Value	0
Designated Staff			

Woodruff Avenue & Foster Road

Intersections - Exterior : Intersections , Pedestrian Signal Signage

Woodruff Avenue & Foster Road

West Crossing South to North @ 33.909689243908, -118.116891682148

Intersections , Pedestrian Signal Signage : Street Name Information

Finding

There is no street name information related signage at the signal.

On-Site Finding Not Found

Recommendation

Provide compliant signage that includes street name.

Recommendation See Recommendation

Costing Info (Estimated)

\$158



Code Reference

CA MUTCD, CA MUTCD 4E.08

Progress

Record Number	437124	Resolution	None
Progress	Not_Started	Priority	Seven
Actual Date		Projected Date	06/30/2032
Actual Cost	\$0.00	Contractor	
Comments	No Comments		
Assignment	None	New Value	0
Designated Staff			

Woodruff Avenue & Foster Road

Intersections - Exterior : Intersections , Pedestrian Signal Signage

Woodruff Avenue & Foster Road

West Crossing South to North @ 33.909689243908, -118.116891682148

Intersections , Pedestrian Signal Signage : No Color Coded Bands

Finding

There are no color coded bands provided at the signal.

On-Site Finding Not Found

Recommendation

Provide 2" wide yellow band and 1" wide dark border bands above and below the yellow band.

Recommendation See Recommendation

Costing Info (Estimated)

\$158



Code Reference CA 11B-703.7.2.7, CA MUTCD 4E.08

Progress

Record Number	437125	Resolution	None
Progress	Not_Started	Priority	Seven
Actual Date		Projected Date	06/30/2032
Actual Cost	\$0.00	Contractor	
Comments	No Comments		
Assignment	None	New Value	0
Designated Staff			

Woodruff Avenue & Foster Road

Intersections - Exterior : Intersections , Pedestrian Signal Signage

Woodruff Avenue & Foster Road

West Crossing South to North @ 33.909689243908, -118.116891682148

Intersections , Pedestrian Signal Signage : Crosswalk Map

Finding

There is no crosswalk map provided at the signal.

On-Site Finding Not Found

Recommendation

Provide a crosswalk map.

Recommendation See Recommendation

Costing Info (Estimated)

\$158



Code Reference CA MUTCD 4E.08

Progress

Record Number	437126	Resolution	None
Progress	Not_Started	Priority	Seven
Actual Date		Projected Date	06/30/2032
Actual Cost	\$0.00	Contractor	
Comments	No Comments		
Assignment	None	New Value	0
Designated Staff			

Woodruff Avenue & Foster Road

Intersections - Exterior : Intersections , Pedestrian Signal Indicator

Woodruff Avenue & Foster Road

West Crossing South to North @ 33.909689243908, -118.116891682148

Intersections , Pedestrian Signal Indicator : Locator Tone

Finding

No locator tone provided for the pedestrian signal indicator.

On-Site Finding Not Found

Recommendation

Provide locator tone for the indicator.

Recommendation See Recommendation

Costing Info (Estimated)

\$900



Code Reference CA MUTCD, CA MUTCD 4E.08

Progress

Record Number	437127	Resolution	None
Progress	Not_Started	Priority	Seven
Actual Date		Projected Date	06/30/2032
Actual Cost	\$0.00	Contractor	
Comments	No Comments		
Assignment	None	New Value	0
Designated Staff			

Woodruff Avenue & Foster Road

Intersections - Exterior : Intersections , Pedestrian Signal Indicator

Woodruff Avenue & Foster Road

West Crossing South to North @ 33.909689243908, -118.116891682148

Intersections , Pedestrian Signal Indicator : Walk Interval Tone

Finding

No walk interval tone provided for the pedestrian signal indicator.

On-Site Finding Not Found

Recommendation

Provide compliant walk interval tone.

Recommendation See Recommendation

Costing Info (Estimated)

\$150



Code Reference CA MUTCD, CA MUTCD 4E.08

Progress

Record Number	437128	Resolution	None
Progress	Not_Started	Priority	Seven
Actual Date		Projected Date	06/30/2032
Actual Cost	\$0.00	Contractor	
Comments	No Comments		
Assignment	None	New Value	0
Designated Staff			

Woodruff Avenue & Foster Road

Intersections - Exterior : Intersections , Pedestrian Signal Indicator

Woodruff Avenue & Foster Road

West Crossing South to North @ 33.909689243908, -118.116891682148

Intersections , Pedestrian Signal Indicator : Vibro-tactile Indicator

Finding

There is no vibro-tactile indication at the signal.

On-Site Finding Not Found

Recommendation

Provide compliant vibro-tactile indicator at the signal.

Recommendation See Recommendation

Costing Info (Estimated)

\$900



Code Reference CA MUTCD, CA MUTCD 4E.08

Progress

Record Number	437129	Resolution	None
Progress	Not_Started	Priority	Seven
Actual Date		Projected Date	06/30/2032
Actual Cost	\$0.00	Contractor	
Comments	No Comments		
Assignment	None	New Value	0
Designated Staff			

Woodruff Avenue & Foster Road

Intersections - Exterior : Intersections , Pedestrian Signal Indicator

Woodruff Avenue & Foster Road

West Crossing South to North @ 33.909689243908, -118.116891682148

Intersections , Pedestrian Signal Indicator : Speech Walk Message

Finding

Speech walk message is not provided at the signal.

On-Site Finding Not Found

Recommendation

Provide compliant speech walk message for the signal.

Recommendation See Recommendation

Costing Info (Estimated)

\$900



Code Reference CA MUTCD, CA MUTCD 4E.08

Progress

Record Number	437130	Resolution	None
Progress	Not_Started	Priority	Seven
Actual Date		Projected Date	06/30/2032
Actual Cost	\$0.00	Contractor	
Comments	No Comments		
Assignment	None	New Value	0
Designated Staff			

Woodruff Avenue & Foster Road



Woodruff Avenue & Foster Road

Woodruff Avenue & Foster Road
Downey, CA 90240

Date of Inspection
5/26/2017

*Estimated Facility Total: \$78,532

*Estimated facility total is for estimating purposes only and does not represent total construction, repair totals or design fees.

Prepared By

Disability Access Consultants

(800) 743-7067

Prepared Using



Accessibility Survey



City of Downey Woodruff Avenue & Imperial Highway

Woodruff Avenue & Imperial Highway
Downey, CA 90240

Date of Inspection
5/24/2017

Prepared By
Disability Access Consultants
(800) 743-7067

Woodruff Avenue & Imperial Highway

Curb Ramps - Exterior : Curb Ramp

Northeast Corner of Imperial Highway @ 33.917226192061, - 118.116864860058

Curb Ramp : No Detectable Warnings

Finding

The curb ramp does not provide a detectable warning surface which includes truncated domes.

On-Site Finding Not Found

Recommendation

Provide compliant detectable warnings to surface.

Recommendation See Recommendation

Costing Info (Estimated)

Provide detectable warning to surface \$248



Code Reference CA 11B-406.5.12

Progress

Record Number	435632	Resolution	None
Progress	Not_Started	Priority	Seven
Actual Date		Projected Date	06/30/2032
Actual Cost	\$0.00	Contractor	
Comments	No Comments		
Assignment	None	New Value	0
Designated Staff			

Woodruff Avenue & Imperial Highway

Curb Ramps - Exterior : Curb Ramp

Northeast Corner of Imperial Highway @ 33.917226192061, - 118.116864860058

Curb Ramp : Curb Ramp Slope

Finding

The running slope is greater than allowed.

On-Site Finding 10.30 percent

Recommendation

Provide a compliant curb ramp.

Recommendation Up to 8.33 percent

Costing Info (Estimated)

Install curb ramp \$1,300



Code Reference ADA 406, 406.1, 405.2, CA 11B-406

Progress

Record Number	435633	Resolution	None
Progress	Not_Started	Priority	Seven
Actual Date		Projected Date	06/30/2032
Actual Cost	\$0.00	Contractor	
Comments	No Comments		
Assignment	None	New Value	0
Designated Staff			

Woodruff Avenue & Imperial Highway

Curb Ramps - Exterior : Curb Ramp

Northeast Corner of Imperial Highway @ 33.917226192061, - 118.116864860058

Curb Ramp : Curb Ramp - Cross Slope

Finding

The cross slope is greater than allowed.

On-Site Finding 3.30 percent

Recommendation

Provide a compliant curb ramp.

Recommendation Up to 2.08 percent

Costing Info (Estimated)

Install curb ramp \$1,300



Code Reference ADA 402, 406.1, 405.3, CA 11B-406.5.7

Progress

Record Number	435634	Resolution	None
Progress	Not_Started	Priority	Seven
Actual Date		Projected Date	06/30/2032
Actual Cost	\$0.00	Contractor	
Comments	No Comments		
Assignment	None	New Value	0
Designated Staff			

Woodruff Avenue & Imperial Highway

Curb Ramps - Exterior : Curb Ramp

Northeast Corner of Imperial Highway @ 33.917226192061, - 118.116864860058

Curb Ramp : Side Flare Slope

Finding

The slope of the curb ramp side flare is greater than allowed.

On-Site Finding 13.40 percent

Recommendation

Provide curb ramp side flares with a compliant slope.

Recommendation Up to 10.00 percent

Costing Info (Estimated)

Install flared sides \$1,300



Code Reference ADA 406, 406.3, CA 11B-406.2.2

Progress

Record Number	435635	Resolution	None
Progress	Not_Started	Priority	Seven
Actual Date		Projected Date	06/30/2032
Actual Cost	\$0.00	Contractor	
Comments	No Comments		
Assignment	None	New Value	0
Designated Staff			

Woodruff Avenue & Imperial Highway

Curb Ramps - Exterior : Curb Ramp

Northeast Corner of Imperial Highway @ 33.917226192061, - 118.116864860058

Curb Ramp : Appurtenances

Finding

Utilities, gratings or other appurtenances are located on the curb ramp.

On-Site Finding Not Compliant

Recommendation

Provide a compliant curb ramp free of appurtenances.

Recommendation See Recommendation

Costing Info (Estimated)

Install curb ramp \$1,440



Code Reference ADA 303.3, CA 11B-303.3

Progress

Record Number	435636	Resolution	None
Progress	Not_Started	Priority	Seven
Actual Date		Projected Date	06/30/2032
Actual Cost	\$0.00	Contractor	
Comments	No Comments		
Assignment	None	New Value	0
Designated Staff			

Woodruff Avenue & Imperial Highway

Curb Ramps - Exterior : Curb Ramp

Northeast Corner of Imperial Highway @ 33.917226192061, - 118.116864860058

Bottom Landing

Curb Ramp : Bottom Landing Slope

Finding

The bottom landing of the curb ramp is on the street, and the slope of the bottom landing is not compliant.

On-Site Finding 5.70 percent

Recommendation

Ensure the bottom landing slope is compliant and provides a smooth transition.

Recommendation Up to 5.00 percent

Costing Info (Estimated)

Repave landing \$1,260



Code Reference ADA 406, 406.2, CA 11B-406.5.8

Progress

Record Number	435637	Resolution	None
Progress	Not_Started	Priority	Seven
Actual Date		Projected Date	06/30/2032
Actual Cost	\$0.00	Contractor	
Comments	No Comments		
Assignment	None	New Value	0
Designated Staff			

Woodruff Avenue & Imperial Highway

Curb Ramps - Exterior : Curb Ramp , Landings and Transitions

Northeast Corner of Imperial Highway @ 33.917226192061, - 118.116864860058

Bottom Landing

Curb Ramp , Landings and Transitions : Bottom Landing Change in Level - Curb Ramps

Finding

The transition from the bottom of the curb ramp to the walk, gutter, or street is abrupt.

On-Site Finding Not Beveled

Recommendation

Patch the transition area at the bottom of the curb ramp so that the transition is flush and free of abrupt changes.

Recommendation See Recommendation

Costing Info (Estimated)

Patch lip at curb ramp \$255



Code Reference ADA 302, 406.2

Progress

Record Number	435638	Resolution	None
Progress	Not_Started	Priority	Seven
Actual Date		Projected Date	06/30/2032
Actual Cost	\$0.00	Contractor	
Comments	No Comments		
Assignment	None	New Value	0
Designated Staff			

Woodruff Avenue & Imperial Highway

Curb Ramps - Exterior : Curb Ramp

Northwest Corner of Imperial Highway @ 33.917226192061, - 118.116864860058

Curb Ramp : No Detectable Warnings

Finding

The curb ramp does not provide a detectable warning surface which includes truncated domes.

On-Site Finding Not Found

Recommendation

Provide compliant detectable warnings to surface.

Recommendation See Recommendation

Costing Info (Estimated)

Provide detectable warning to surface \$248



Code Reference CA 11B-406.5.12

Progress

Record Number	435738	Resolution	None
Progress	Not_Started	Priority	Seven
Actual Date		Projected Date	06/30/2032
Actual Cost	\$0.00	Contractor	
Comments	No Comments		
Assignment	None	New Value	0
Designated Staff			

Woodruff Avenue & Imperial Highway

Curb Ramps - Exterior : Curb Ramp

Northwest Corner of Imperial Highway @ 33.917226192061, - 118.116864860058

Curb Ramp : Curb Ramp Slope

Finding

The running slope is greater than allowed.

On-Site Finding 9.90 percent

Recommendation

Provide a compliant curb ramp.

Recommendation Up to 8.33 percent

Costing Info (Estimated)

Install curb ramp \$1,300



Code Reference ADA 406, 406.1, 405.2, CA 11B-406

Progress

Record Number	435739	Resolution	None
Progress	Not_Started	Priority	Seven
Actual Date		Projected Date	06/30/2032
Actual Cost	\$0.00	Contractor	
Comments	No Comments		
Assignment	None	New Value	0
Designated Staff			

Woodruff Avenue & Imperial Highway

Curb Ramps - Exterior : Curb Ramp

Northwest Corner of Imperial Highway @ 33.917226192061, - 118.116864860058

Curb Ramp : Side Flare Slope

Finding

The slope of the curb ramp side flare is greater than allowed.

On-Site Finding 11.70 percent

Recommendation

Provide curb ramp side flares with a compliant slope.

Recommendation Up to 10.00 percent

Costing Info (Estimated)

Install flared sides \$1,300



Code Reference ADA 406, 406.3, CA 11B-406.2.2

Progress

Record Number	435740	Resolution	None
Progress	Not_Started	Priority	Seven
Actual Date		Projected Date	06/30/2032
Actual Cost	\$0.00	Contractor	
Comments	No Comments		
Assignment	None	New Value	0
Designated Staff			

Woodruff Avenue & Imperial Highway

Curb Ramps - Exterior : Curb Ramp

Northwest Corner of Imperial Highway @ 33.917226192061, - 118.116864860058

Bottom Landing

Curb Ramp : Bottom Landing Slope

Finding

The bottom landing of the curb ramp is on the street, and the slope of the bottom landing is not compliant.

On-Site Finding 13.50 percent

Recommendation

Ensure the bottom landing slope is compliant and provides a smooth transition.

Recommendation Up to 5.00 percent

Costing Info (Estimated)

Repave landing \$1,260



Code Reference ADA 406, 406.2, CA 11B-406.5.8

Progress

Record Number	435741	Resolution	None
Progress	Not_Started	Priority	Seven
Actual Date		Projected Date	06/30/2032
Actual Cost	\$0.00	Contractor	
Comments	No Comments		
Assignment	None	New Value	0
Designated Staff			

Woodruff Avenue & Imperial Highway

Curb Ramps - Exterior : Curb Ramp , Landings And Transitions

Northwest Corner of Imperial Highway @ 33.917226192061, - 118.116864860058

Bottom Landing

Curb Ramp , Landings And Transitions : Bottom Landing Change in Level

Finding

The transition from the bottom of the curb ramp to the walk, gutter, or street is abrupt.

On-Site Finding 0.62 inches

Recommendation

Patch the transition area at the bottom of the curb ramp so that the transition is flush and free of abrupt changes.

Recommendation Up to 0.50 inches

Costing Info (Estimated)

Patch lip at curb ramp \$255



Code Reference ADA 302, 303, 406.2, 303.1

Progress

Record Number	435742	Resolution	None
Progress	Not_Started	Priority	Seven
Actual Date		Projected Date	06/30/2032
Actual Cost	\$0.00	Contractor	
Comments	No Comments		
Assignment	None	New Value	0
Designated Staff			

Woodruff Avenue & Imperial Highway

Curb Ramps - Exterior : Curb Ramp , Landings and Transitions

Northwest Corner of Imperial Highway @ 33.917226192061, - 118.116864860058

Top Landing

Curb Ramp , Landings and Transitions : Top Landing Slope

Finding

The slope at the top landing is greater than allowed.

On-Site Finding 3.30 percent

Recommendation

Provide a top landing surface that does not exceed the maximum slope and cross slope. Provide a sufficient maneuvering clearance that does not accumulate water.

Recommendation Up to 2.08 percent

Costing Info (Estimated)

Provide compliant landing \$1,260



Code Reference ADA 402, 406.4, 403.3, 406.1, CA 11B-406.5.3

Progress

Record Number	435743	Resolution	None
Progress	Not_Started	Priority	Seven
Actual Date		Projected Date	06/30/2032
Actual Cost	\$0.00	Contractor	
Comments	No Comments		
Assignment	None	New Value	0
Designated Staff			

Woodruff Avenue & Imperial Highway

Curb Ramps - Exterior : Curb Ramp

Southeast Corner of Imperial Highway @ 33.916925706296, - 118.116518855095

Curb Ramp : No Detectable Warnings

Finding

The curb ramp does not provide a detectable warning surface which includes truncated domes.

On-Site Finding Not Found

Recommendation

Provide compliant detectable warnings to surface.

Recommendation See Recommendation

Costing Info (Estimated)

Provide detectable warning to surface \$248



Code Reference CA 11B-406.5.12

Progress

Record Number	435744	Resolution	None
Progress	Not_Started	Priority	Seven
Actual Date		Projected Date	06/30/2032
Actual Cost	\$0.00	Contractor	
Comments	No Comments		
Assignment	None	New Value	0
Designated Staff			

Woodruff Avenue & Imperial Highway

Curb Ramps - Exterior : Curb Ramp

Southeast Corner of Imperial Highway @ 33.916925706296, - 118.116518855095

Curb Ramp : Side Flare Slope

Finding

The slope of the curb ramp side flare is greater than allowed.

On-Site Finding 11.20 percent

Recommendation

Provide curb ramp side flares with a compliant slope.

Recommendation Up to 10.00 percent

Costing Info (Estimated)

Install flared sides \$1,300



Code Reference ADA 406, 406.3, CA 11B-406.2.2

Progress

Record Number	435745	Resolution	None
Progress	Not_Started	Priority	Seven
Actual Date		Projected Date	06/30/2032
Actual Cost	\$0.00	Contractor	
Comments	No Comments		
Assignment	None	New Value	0
Designated Staff			

Woodruff Avenue & Imperial Highway

Curb Ramps - Exterior : Curb Ramp

Southeast Corner of Imperial Highway @ 33.916925706296, - 118.116518855095

Curb Ramp : Appurtenances

Finding

Utilities, gratings or other appurtenances are located on the curb ramp.

On-Site Finding Not Compliant

Recommendation

Provide a compliant curb ramp free of appurtenances.

Recommendation See Recommendation

Costing Info (Estimated)

Install curb ramp \$1,440



Code Reference ADA 303.3, CA 11B-303.3

Progress

Record Number	435746	Resolution	None
Progress	Not_Started	Priority	Seven
Actual Date		Projected Date	06/30/2032
Actual Cost	\$0.00	Contractor	
Comments	No Comments		
Assignment	None	New Value	0
Designated Staff			

Woodruff Avenue & Imperial Highway

Curb Ramps - Exterior : Curb Ramp , Landings and Transitions

Southeast Corner of Imperial Highway @ 33.916925706296, - 118.116518855095

Bottom Landing

Curb Ramp , Landings and Transitions : Bottom Landing Of Diagonal Curb Ramp - Clear Space

Finding

There is less than the required clear space.

On-Site Finding 32.00 inches

Recommendation

Provide sufficient clear space at the bottom of the curb ramp that does not accumulate water.

Recommendation At least 48.00 inches

Costing Info (Estimated)

Provide compliant landing \$255



Code Reference ADA 406, 406.6, 406.1, 405.10

Progress

Record Number	435747	Resolution	None
Progress	Not_Started	Priority	Seven
Actual Date		Projected Date	06/30/2032
Actual Cost	\$0.00	Contractor	
Comments	No Comments		
Assignment	None	New Value	0
Designated Staff			

Woodruff Avenue & Imperial Highway

Curb Ramps - Exterior : Curb Ramp , Landings and Transitions

Southeast Corner of Imperial Highway @ 33.916925706296, - 118.116518855095

Bottom Landing

Curb Ramp , Landings and Transitions : Bottom Landing Change in Level - Curb Ramps

Finding

The transition from the bottom of the curb ramp to the walk, gutter, or street is abrupt.

On-Site Finding Not Beveled

Recommendation

Patch the transition area at the bottom of the curb ramp so that the transition is flush and free of abrupt changes.

Recommendation See Recommendation

Costing Info (Estimated)

Patch lip at curb ramp \$255



Code Reference ADA 302, 406.2

Progress

Record Number	435748	Resolution	None
Progress	Not_Started	Priority	Seven
Actual Date		Projected Date	06/30/2032
Actual Cost	\$0.00	Contractor	
Comments	No Comments		
Assignment	None	New Value	0
Designated Staff			

Woodruff Avenue & Imperial Highway

Curb Ramps - Exterior : Curb Ramp , Landings and Transitions

Southeast Corner of Imperial Highway @ 33.916925706296, - 118.116518855095

Top Landing

Curb Ramp , Landings and Transitions : Top Landing Slope

Finding

The slope at the top landing is greater than allowed.

On-Site Finding 2.60 percent

Recommendation

Provide a top landing surface that does not exceed the maximum slope and cross slope. Provide a sufficient maneuvering clearance that does not accumulate water.

Recommendation Up to 2.08 percent

Costing Info (Estimated)

Provide compliant landing \$1,260



Code Reference ADA 402, 406.4, 403.3, 406.1,CA 11B-406.5.3

Progress

Record Number	435749	Resolution	None
Progress	Not_Started	Priority	Seven
Actual Date		Projected Date	06/30/2032
Actual Cost	\$0.00	Contractor	
Comments	No Comments		
Assignment	None	New Value	0
Designated Staff			

Woodruff Avenue & Imperial Highway

Curb Ramps - Exterior : Curb Ramp , Landings and Transitions

Southwest Corner of Imperial Highway @ 33.916952416184, - 118.116878271103

Bottom Landing

Curb Ramp , Landings and Transitions : Bottom Landing Of Diagonal
Curb Ramp - Clear Space

Finding

There is less than the required clear space.

On-Site Finding 38.00 inches

Recommendation

Provide sufficient clear space at the bottom of the curb ramp that does not accumulate water.

Recommendation At least 48.00 inches

Costing Info (Estimated)

Provide compliant landing \$255



Code Reference ADA 406, 406.6, 406.1, 405.10

Progress

Record Number	435734	Resolution	None
Progress	Not_Started	Priority	Seven
Actual Date		Projected Date	06/30/2032
Actual Cost	\$0.00	Contractor	
Comments	No Comments		
Assignment	None	New Value	0
Designated Staff			

Woodruff Avenue & Imperial Highway

Curb Ramps - Exterior : Curb Ramp

Southwest Corner of Imperial Highway @ 33.916952416184, - 118.116878271103

Bottom Landing

Curb Ramp : Bottom Landing Slope

Finding

The bottom landing of the curb ramp is on the street, and the slope of the bottom landing is not compliant.

On-Site Finding 10.20 percent

Recommendation

Ensure the bottom landing slope is compliant and provides a smooth transition.

Recommendation Up to 5.00 percent

Costing Info (Estimated)

Repave landing \$1,260



Code Reference ADA 406, 406.2, CA 11B-406.5.8

Progress

Record Number	435735	Resolution	None
Progress	Not_Started	Priority	Seven
Actual Date		Projected Date	06/30/2032
Actual Cost	\$0.00	Contractor	
Comments	No Comments		
Assignment	None	New Value	0
Designated Staff			

Woodruff Avenue & Imperial Highway

Curb Ramps - Exterior : Curb Ramp , Landings and Transitions

Southwest Corner of Imperial Highway @ 33.916952416184, - 118.116878271103

Bottom Landing

Curb Ramp , Landings and Transitions : Bottom Landing Change in Level - Curb Ramps

Finding

The transition from the bottom of the curb ramp to the walk, gutter, or street is abrupt.

On-Site Finding Not Beveled

Recommendation

Patch the transition area at the bottom of the curb ramp so that the transition is flush and free of abrupt changes.

Recommendation See Recommendation

Costing Info (Estimated)

Patch lip at curb ramp \$255



Code Reference ADA 302, 406.2

Progress

Record Number	435736	Resolution	None
Progress	Not_Started	Priority	Seven
Actual Date		Projected Date	06/30/2032
Actual Cost	\$0.00	Contractor	
Comments	No Comments		
Assignment	None	New Value	0
Designated Staff			

Woodruff Avenue & Imperial Highway

Curb Ramps - Exterior : Curb Ramp , Landings and Transitions

Southwest Corner of Imperial Highway @ 33.916952416184, - 118.116878271103

Top Landing

Curb Ramp , Landings and Transitions : Top Landing Clear Length - Landings

Finding

There is not enough top landing clear length.

On-Site Finding 46.25 inches

Recommendation

Provide a level top landing with enough clear length.

Recommendation At least 48.00 inches

Costing Info (Estimated)

Provide compliant landing \$240



Code Reference ADA 406, 406.4,CA 11B-406.5.3

Progress

Record Number	435737	Resolution	None
Progress	Not_Started	Priority	Seven
Actual Date		Projected Date	06/30/2032
Actual Cost	\$0.00	Contractor	
Comments	No Comments		
Assignment	None	New Value	0
Designated Staff			

Woodruff Avenue & Imperial Highway

Intersections - Exterior : Intersections , Walking Surface

Woodruff Avenue & Imperial Highway

East Crossing @ 33.917081513862, -118.116518855095

Intersections , Walking Surface : Crosswalk - Traffic Stop Bars

Finding

Traffic stop bars are not at a minimum of 4 feet from crosswalk.

On-Site Finding Not Compliant

Recommendation

Traffic stop bars shall be at a minimum of 4 feet from crosswalk.

Recommendation See Recommendation

Costing Info (Estimated)

\$1,500



Code Reference

Progress

Record Number	435645	Resolution	None
Progress	Not_Started	Priority	Seven
Actual Date		Projected Date	06/30/2032
Actual Cost	\$0.00	Contractor	
Comments	No Comments		
Assignment	None	New Value	0
Designated Staff			

Woodruff Avenue & Imperial Highway

Intersections - Exterior : Intersections , Walking Surface

Woodruff Avenue & Imperial Highway

East Crossing @ 33.917081513862, -118.116518855095

Intersections , Walking Surface : Crosswalk - Detectable Warnings

Finding

There are no detectable warnings provided for the crosswalk.

On-Site Finding Not Found

Recommendation

Provide compliant detectable warnings for the crosswalk.

Recommendation See Recommendation

Costing Info (Estimated)

\$240



Code Reference

Progress

Record Number	435646	Resolution	None
Progress	Not_Started	Priority	Seven
Actual Date		Projected Date	06/30/2032
Actual Cost	\$0.00	Contractor	
Comments	No Comments		
Assignment	None	New Value	0
Designated Staff			

Woodruff Avenue & Imperial Highway

Intersections - Exterior : Intersections , Pedestrian Signal Controls

Woodruff Avenue & Imperial Highway

East Crossing North to South @ 33.917201708075, -118.116497397423

Intersections , Pedestrian Signal Controls : Push Button - Distance from Crosswalk

Finding

Push button distance from crosswalk is not compliant.

On-Site Finding 122.00 inches

Recommendation

Provide a compliant push button.

Recommendation Up to 60.00 inches

Costing Info (Estimated)

\$900



Code Reference CA MUTCD 4E.08

Progress

Record Number	435722	Resolution	None
Progress	Not_Started	Priority	Seven
Actual Date		Projected Date	06/30/2032
Actual Cost	\$0.00	Contractor	
Comments	No Comments		
Assignment	None	New Value	0
Designated Staff			

Woodruff Avenue & Imperial Highway

Intersections - Exterior : Intersections , Pedestrian Signal Controls

Woodruff Avenue & Imperial Highway

East Crossing North to South @ 33.917201708075, -118.116497397423

Intersections , Pedestrian Signal Controls : Push Button

Finding

Push button does not contrast in color.

On-Site Finding Not Contrasts

Recommendation

Push button must contrast in color.

Recommendation See Recommendation

Costing Info (Estimated)

\$900



Code Reference CA MUTCD 4E.08

Progress

Record Number	435723	Resolution	None
Progress	Not_Started	Priority	Seven
Actual Date		Projected Date	06/30/2032
Actual Cost	\$0.00	Contractor	
Comments	No Comments	New Value	0
Assignment	None		
Designated Staff			

Woodruff Avenue & Imperial Highway

Intersections - Exterior : Intersections , Pedestrian Signal Controls

Woodruff Avenue & Imperial Highway

East Crossing North to South @ 33.917201708075, -118.116497397423

Intersections , Pedestrian Signal Controls : Push Button Diameter

Finding

Push button diameter is not compliant.

On-Site Finding 0.37 inches

Recommendation

Provide a compliant push button.

Recommendation At least 2.00 inches

Costing Info (Estimated)

\$900



Code Reference CA MUTCD 4E.08

Progress

Record Number	435724	Resolution	None
Progress	Not_Started	Priority	Seven
Actual Date		Projected Date	06/30/2032
Actual Cost	\$0.00	Contractor	
Comments	No Comments		
Assignment	None	New Value	0
Designated Staff			

Woodruff Avenue & Imperial Highway

Intersections - Exterior : Intersections , Pedestrian Signal Signage

Woodruff Avenue & Imperial Highway

East Crossing North to South @ 33.917201708075, -118.116497397423

Intersections , Pedestrian Signal Signage : Tactile Arrow

Finding

No tactile arrow provided for the signal.

On-Site Finding Not Found

Recommendation

Provide a compliant tactile arrow at the signal.

Recommendation See Recommendation

Costing Info (Estimated)

\$900



Code Reference CA MUTCD 4E.08

Progress

Record Number	435725	Resolution	None
Progress	Not_Started	Priority	Seven
Actual Date		Projected Date	06/30/2032
Actual Cost	\$0.00	Contractor	
Comments	No Comments		
Assignment	None	New Value	0
Designated Staff			

Woodruff Avenue & Imperial Highway

Intersections - Exterior : Intersections , Pedestrian Signal Signage

Woodruff Avenue & Imperial Highway

East Crossing North to South @ 33.917201708075, -118.116497397423

Intersections , Pedestrian Signal Signage : Universal Tactile

Finding

Either universal tactile or universal symbol is not provided at the signal.

On-Site Finding Not Found

Recommendation

Universal tactile and universal symbol must be provided at the signal (3 braille dots forming an equilateral triangle).

Recommendation See Recommendation

Costing Info (Estimated)

\$900



Code Reference CA MUTCD, CA MUTCD 4E.08

Progress

Record Number	435726	Resolution	None
Progress	Not_Started	Priority	Seven
Actual Date		Projected Date	06/30/2032
Actual Cost	\$0.00	Contractor	
Comments	No Comments		
Assignment	None	New Value	0
Designated Staff			

Woodruff Avenue & Imperial Highway

Intersections - Exterior : Intersections , Pedestrian Signal Signage

Woodruff Avenue & Imperial Highway

East Crossing North to South @ 33.917201708075, -118.116497397423

Intersections , Pedestrian Signal Signage : Street Name Information

Finding

There is no street name information related signage at the signal.

On-Site Finding Not Found

Recommendation

Provide compliant signage that includes street name.

Recommendation See Recommendation

Costing Info (Estimated)

\$158



Code Reference

CA MUTCD, CA MUTCD 4E.08

Progress

Record Number	435727	Resolution	None
Progress	Not_Started	Priority	Seven
Actual Date		Projected Date	06/30/2032
Actual Cost	\$0.00	Contractor	
Comments	No Comments		
Assignment	None	New Value	0
Designated Staff			

Woodruff Avenue & Imperial Highway

Intersections - Exterior : Intersections , Pedestrian Signal Signage

Woodruff Avenue & Imperial Highway

East Crossing North to South @ 33.917201708075, -118.116497397423

Intersections , Pedestrian Signal Signage : No Color Coded Bands

Finding

There are no color coded bands provided at the signal.

On-Site Finding Not Found

Recommendation

Provide 2" wide yellow band and 1" wide dark border bands above and below the yellow band.

Recommendation See Recommendation

Costing Info (Estimated)

\$158



Code Reference

CA 11B-703.7.2.7, CA MUTCD 4E.08

Progress

Record Number	435728	Resolution	None
Progress	Not_Started	Priority	Seven
Actual Date		Projected Date	06/30/2032
Actual Cost	\$0.00	Contractor	
Comments	No Comments		
Assignment	None	New Value	0
Designated Staff			

Woodruff Avenue & Imperial Highway

Intersections - Exterior : Intersections , Pedestrian Signal Signage

Woodruff Avenue & Imperial Highway

East Crossing North to South @ 33.917201708075, -118.116497397423

Intersections , Pedestrian Signal Signage : Crosswalk Map

Finding

There is no crosswalk map provided at the signal.

On-Site Finding Not Found

Recommendation

Provide a crosswalk map.

Recommendation See Recommendation

Costing Info (Estimated)

\$158



Code Reference CA MUTCD 4E.08

Progress

Record Number	435729	Resolution	None
Progress	Not_Started	Priority	Seven
Actual Date		Projected Date	06/30/2032
Actual Cost	\$0.00	Contractor	
Comments	No Comments		
Assignment	None	New Value	0
Designated Staff			

Woodruff Avenue & Imperial Highway

Intersections - Exterior : Intersections , Pedestrian Signal Indicator

Woodruff Avenue & Imperial Highway

East Crossing North to South @ 33.917201708075, -118.116497397423

Intersections , Pedestrian Signal Indicator : Locator Tone

Finding

No locator tone provided for the pedestrian signal indicator.

On-Site Finding Not Found

Recommendation

Provide locator tone for the indicator.

Recommendation See Recommendation

Costing Info (Estimated)

\$900



Code Reference CA MUTCD, CA MUTCD 4E.08

Progress

Record Number	435730	Resolution	None
Progress	Not_Started	Priority	Seven
Actual Date		Projected Date	06/30/2032
Actual Cost	\$0.00	Contractor	
Comments	No Comments		
Assignment	None	New Value	0
Designated Staff			

Woodruff Avenue & Imperial Highway

Intersections - Exterior : Intersections , Pedestrian Signal Indicator

Woodruff Avenue & Imperial Highway

East Crossing North to South @ 33.917201708075, -118.116497397423

Intersections , Pedestrian Signal Indicator : Walk Interval Tone

Finding

No walk interval tone provided for the pedestrian signal indicator.

On-Site Finding Not Found

Recommendation

Provide compliant walk interval tone.

Recommendation See Recommendation

Costing Info (Estimated)

\$150



Code Reference CA MUTCD, CA MUTCD 4E.08

Progress

Record Number	435731	Resolution	None
Progress	Not_Started	Priority	Seven
Actual Date		Projected Date	06/30/2032
Actual Cost	\$0.00	Contractor	
Comments	No Comments		
Assignment	None	New Value	0
Designated Staff			

Woodruff Avenue & Imperial Highway

Intersections - Exterior : Intersections , Pedestrian Signal Indicator

Woodruff Avenue & Imperial Highway

East Crossing North to South @ 33.917201708075, -118.116497397423

Intersections , Pedestrian Signal Indicator : Vibro-tactile Indicator

Finding

There is no vibro-tactile indication at the signal.

On-Site Finding Not Found

Recommendation

Provide compliant vibro-tactile indicator at the signal.

Recommendation See Recommendation

Costing Info (Estimated)

\$900



Code Reference CA MUTCD, CA MUTCD 4E.08

Progress

Record Number	435732	Resolution	None
Progress	Not_Started	Priority	Seven
Actual Date		Projected Date	06/30/2032
Actual Cost	\$0.00	Contractor	
Comments	No Comments		
Assignment	None	New Value	0
Designated Staff			

Woodruff Avenue & Imperial Highway

Intersections - Exterior : Intersections , Pedestrian Signal Indicator

Woodruff Avenue & Imperial Highway

East Crossing North to South @ 33.917201708075, -118.116497397423

Intersections , Pedestrian Signal Indicator : Speech Walk Message

Finding

Speech walk message is not provided at the signal.

On-Site Finding Not Found

Recommendation

Provide compliant speech walk message for the signal.

Recommendation See Recommendation

Costing Info (Estimated)

\$900



Code Reference

CA MUTCD, CA MUTCD 4E.08

Progress

Record Number	435733	Resolution	None
Progress	Not_Started	Priority	Seven
Actual Date		Projected Date	06/30/2032
Actual Cost	\$0.00	Contractor	
Comments	No Comments		
Assignment	None	New Value	0
Designated Staff			

Woodruff Avenue & Imperial Highway

Intersections - Exterior : Intersections , Pedestrian Signal Controls

Woodruff Avenue & Imperial Highway

East Crossing South to North @ 33.916943512889, -118.116579632

Intersections , Pedestrian Signal Controls : Push Button - Clear
Ground Space Length

Finding

There is not enough clear ground space at the push button.

On-Site Finding 37.00 inches

Recommendation

Provide compliant clear ground space at the push button.

Recommendation At least 48.00 inches

Costing Info (Estimated)

Unassigned



Code Reference CA MUTCD 4E.08

Progress

Record Number	435668	Resolution	None
Progress	Not_Started	Priority	Seven
Actual Date		Projected Date	06/30/2032
Actual Cost	\$0.00	Contractor	
Comments	No Comments		
Assignment	None	New Value	0
Designated Staff			

Woodruff Avenue & Imperial Highway

Intersections - Exterior : Intersections , Pedestrian Signal Controls

Woodruff Avenue & Imperial Highway

East Crossing South to North @ 33.916943512889, -118.116579632

Intersections , Pedestrian Signal Controls : Push Button - Clear
Ground Space Slope

Finding

The clear ground space is not level.

On-Site Finding 9.80 percent

Recommendation

Provide compliant level clear ground space at the control.

Recommendation Up to 2.08 percent

Costing Info (Estimated)

\$1,260



Code Reference CA 11B-305.2, CA MUTCD 4E.08

Progress

Record Number	435669	Resolution	None
Progress	Not_Started	Priority	Seven
Actual Date		Projected Date	06/30/2032
Actual Cost	\$0.00	Contractor	
Comments	No Comments		
Assignment	None	New Value	0
Designated Staff			

Woodruff Avenue & Imperial Highway

Intersections - Exterior : Intersections , Pedestrian Signal Signage

Woodruff Avenue & Imperial Highway

East Crossing South to North @ 33.916943512889, -118.116579632

Intersections , Pedestrian Signal Signage : Tactile Arrow

Finding

No tactile arrow provided for the signal.

On-Site Finding Not Found

Recommendation

Provide a compliant tactile arrow at the signal.

Recommendation See Recommendation

Costing Info (Estimated)

\$900



Code Reference CA MUTCD 4E.08

Progress

Record Number	435670	Resolution	None
Progress	Not_Started	Priority	Seven
Actual Date		Projected Date	06/30/2032
Actual Cost	\$0.00	Contractor	
Comments	No Comments		
Assignment	None	New Value	0
Designated Staff			

Woodruff Avenue & Imperial Highway

Intersections - Exterior : Intersections , Pedestrian Signal Signage

Woodruff Avenue & Imperial Highway

East Crossing South to North @ 33.916943512889, -118.116579632

Intersections , Pedestrian Signal Signage : Universal Tactile

Finding

Either universal tactile or universal symbol is not provided at the signal.

On-Site Finding Not Found

Recommendation

Universal tactile and universal symbol must be provided at the signal (3 braille dots forming an equilateral triangle).

Recommendation See Recommendation

Costing Info (Estimated)

\$900



Code Reference CA MUTCD, CA MUTCD 4E.08

Progress

Record Number	435671	Resolution	None
Progress	Not_Started	Priority	Seven
Actual Date		Projected Date	06/30/2032
Actual Cost	\$0.00	Contractor	
Comments	No Comments		
Assignment	None	New Value	0
Designated Staff			

Woodruff Avenue & Imperial Highway

Intersections - Exterior : Intersections , Pedestrian Signal Signage

Woodruff Avenue & Imperial Highway

East Crossing South to North @ 33.916943512889, -118.116579632

Intersections , Pedestrian Signal Signage : Street Name Information

Finding

There is no street name information related signage at the signal.

On-Site Finding Not Found

Recommendation

Provide compliant signage that includes street name.

Recommendation See Recommendation

Costing Info (Estimated)

\$158



Code Reference CA MUTCD, CA MUTCD 4E.08

Progress

Record Number	435672	Resolution	None
Progress	Not_Started	Priority	Seven
Actual Date		Projected Date	06/30/2032
Actual Cost	\$0.00	Contractor	
Comments	No Comments		
Assignment	None	New Value	0
Designated Staff			

Woodruff Avenue & Imperial Highway

Intersections - Exterior : Intersections , Pedestrian Signal Signage

Woodruff Avenue & Imperial Highway

East Crossing South to North @ 33.916943512889, -118.116579632

Intersections , Pedestrian Signal Signage : No Color Coded Bands

Finding

There are no color coded bands provided at the signal.

On-Site Finding Not Found

Recommendation

Provide 2" wide yellow band and 1" wide dark border bands above and below the yellow band.

Recommendation See Recommendation

Costing Info (Estimated)

\$158



Code Reference CA 11B-703.7.2.7, CA MUTCD 4E.08

Progress

Record Number	435673	Resolution	None
Progress	Not_Started	Priority	Seven
Actual Date		Projected Date	06/30/2032
Actual Cost	\$0.00	Contractor	
Comments	No Comments		
Assignment	None	New Value	0
Designated Staff			

Woodruff Avenue & Imperial Highway

Intersections - Exterior : Intersections , Pedestrian Signal Signage

Woodruff Avenue & Imperial Highway

East Crossing South to North @ 33.916943512889, -118.116579632

Intersections , Pedestrian Signal Signage : Crosswalk Map

Finding

There is no crosswalk map provided at the signal.

On-Site Finding Not Found

Recommendation

Provide a crosswalk map.

Recommendation See Recommendation

Costing Info (Estimated)

\$158



Code Reference CA MUTCD 4E.08

Progress

Record Number	435674	Resolution	None
Progress	Not_Started	Priority	Seven
Actual Date		Projected Date	06/30/2032
Actual Cost	\$0.00	Contractor	
Comments	No Comments		
Assignment	None	New Value	0
Designated Staff			

Woodruff Avenue & Imperial Highway

Intersections - Exterior : Intersections , Pedestrian Signal Indicator

Woodruff Avenue & Imperial Highway

East Crossing South to North @ 33.916943512889, -118.116579632

Intersections , Pedestrian Signal Indicator : Locator Tone

Finding

No locator tone provided for the pedestrian signal indicator.

On-Site Finding Not Found

Recommendation

Provide locator tone for the indicator.

Recommendation See Recommendation

Costing Info (Estimated)

\$900



Code Reference CA MUTCD, CA MUTCD 4E.08

Progress

Record Number	435675	Resolution	None
Progress	Not_Started	Priority	Seven
Actual Date		Projected Date	06/30/2032
Actual Cost	\$0.00	Contractor	
Comments	No Comments		
Assignment	None	New Value	0
Designated Staff			

Woodruff Avenue & Imperial Highway

Intersections - Exterior : Intersections , Pedestrian Signal Indicator

Woodruff Avenue & Imperial Highway

East Crossing South to North @ 33.916943512889, -118.116579632

Intersections , Pedestrian Signal Indicator : Walk Interval Tone

Finding

No walk interval tone provided for the pedestrian signal indicator.

On-Site Finding Not Found

Recommendation

Provide compliant walk interval tone.

Recommendation See Recommendation

Costing Info (Estimated)

\$150



Code Reference CA MUTCD, CA MUTCD 4E.08

Progress

Record Number	435676	Resolution	None
Progress	Not_Started	Priority	Seven
Actual Date		Projected Date	06/30/2032
Actual Cost	\$0.00	Contractor	
Comments	No Comments		
Assignment	None	New Value	0
Designated Staff			

Woodruff Avenue & Imperial Highway

Intersections - Exterior : Intersections , Pedestrian Signal Indicator

Woodruff Avenue & Imperial Highway

East Crossing South to North @ 33.916943512889, -118.116579632

Intersections , Pedestrian Signal Indicator : Vibro-tactile Indicator

Finding

There is no vibro-tactile indication at the signal.

On-Site Finding Not Found

Recommendation

Provide compliant vibro-tactile indicator at the signal.

Recommendation See Recommendation

Costing Info (Estimated)

\$900



Code Reference CA MUTCD, CA MUTCD 4E.08

Progress

Record Number	435677	Resolution	None
Progress	Not_Started	Priority	Seven
Actual Date		Projected Date	06/30/2032
Actual Cost	\$0.00	Contractor	
Comments	No Comments		
Assignment	None	New Value	0
Designated Staff			

Woodruff Avenue & Imperial Highway

Intersections - Exterior : Intersections , Pedestrian Signal Indicator

Woodruff Avenue & Imperial Highway

East Crossing South to North @ 33.916943512889, -118.116579632

Intersections , Pedestrian Signal Indicator : Speech Walk Message

Finding

Speech walk message is not provided at the signal.

On-Site Finding Not Found

Recommendation

Provide compliant speech walk message for the signal.

Recommendation See Recommendation

Costing Info (Estimated)

\$900



Code Reference CA MUTCD, CA MUTCD 4E.08

Progress

Record Number	435678	Resolution	None
Progress	Not_Started	Priority	Seven
Actual Date		Projected Date	06/30/2032
Actual Cost	\$0.00	Contractor	
Comments	No Comments		
Assignment	None	New Value	0
Designated Staff			

Woodruff Avenue & Imperial Highway

Intersections - Exterior : Intersections , Walking Surface

Woodruff Avenue & Imperial Highway

North Crossing @ 33.917226192061, -118.116685152054

Intersections , Walking Surface : Crosswalk - Traffic Stop Bars

Finding

Traffic stop bars are not at a minimum of 4 feet from crosswalk.

On-Site Finding Not Compliant

Recommendation

Traffic stop bars shall be at a minimum of 4 feet from crosswalk.

Recommendation See Recommendation

Costing Info (Estimated)

\$1,500



Code Reference

Progress

Record Number	435641	Resolution	None
Progress	Not_Started	Priority	Seven
Actual Date		Projected Date	06/30/2032
Actual Cost	\$0.00	Contractor	
Comments	No Comments		
Assignment	None	New Value	0
Designated Staff			

Woodruff Avenue & Imperial Highway

Intersections - Exterior : Intersections , Walking Surface

Woodruff Avenue & Imperial Highway

North Crossing @ 33.917226192061, -118.116685152054

Intersections , Walking Surface : Crosswalk - Detectable Warnings

Finding

There are no detectable warnings provided for the crosswalk.

On-Site Finding Not Found

Recommendation

Provide compliant detectable warnings for the crosswalk.

Recommendation See Recommendation

Costing Info (Estimated)

\$240



Code Reference

Progress

Record Number	435642	Resolution	None
Progress	Not_Started	Priority	Seven
Actual Date		Projected Date	06/30/2032
Actual Cost	\$0.00	Contractor	
Comments	No Comments		
Assignment	None	New Value	0
Designated Staff			

Woodruff Avenue & Imperial Highway

Intersections - Exterior : Intersections , Pedestrian Signal Controls

Woodruff Avenue & Imperial Highway

North Crossing East to West @ 33.917237321143, -118.116534948349

Intersections , Pedestrian Signal Controls : Push Button - Distance from Crosswalk

Finding

Push button distance from crosswalk is not compliant.

On-Site Finding 164.00 inches

Recommendation

Provide a compliant push button.

Recommendation Up to 60.00 inches

Costing Info (Estimated)

\$900



Code Reference CA MUTCD 4E.08

Progress

Record Number	435679	Resolution	None
Progress	Not_Started	Priority	Seven
Actual Date		Projected Date	06/30/2032
Actual Cost	\$0.00	Contractor	
Comments	No Comments		
Assignment	None	New Value	0
Designated Staff			

Woodruff Avenue & Imperial Highway

Intersections - Exterior : Intersections , Pedestrian Signal Controls

Woodruff Avenue & Imperial Highway

North Crossing East to West @ 33.917237321143, -118.116534948349

Intersections , Pedestrian Signal Controls : Push Button - Clear
Ground Space Slope

Finding

The clear ground space is not level.

On-Site Finding 3.00 percent

Recommendation

Provide compliant level clear ground space at the control.

Recommendation Up to 2.08 percent

Costing Info (Estimated)

\$1,260



Code Reference CA 11B-305.2, CA MUTCD 4E.08

Progress

Record Number	435680	Resolution	None
Progress	Not_Started	Priority	Seven
Actual Date		Projected Date	06/30/2032
Actual Cost	\$0.00	Contractor	
Comments	No Comments		
Assignment	None	New Value	0
Designated Staff			

Woodruff Avenue & Imperial Highway

Intersections - Exterior : Intersections , Pedestrian Signal Signage

Woodruff Avenue & Imperial Highway

North Crossing East to West @ 33.917237321143, -118.116534948349

Intersections , Pedestrian Signal Signage : Tactile Arrow

Finding

No tactile arrow provided for the signal.

On-Site Finding Not Found

Recommendation

Provide a compliant tactile arrow at the signal.

Recommendation See Recommendation

Costing Info (Estimated)

\$900



Code Reference CA MUTCD 4E.08

Progress

Record Number	435681	Resolution	None
Progress	Not_Started	Priority	Seven
Actual Date		Projected Date	06/30/2032
Actual Cost	\$0.00	Contractor	
Comments	No Comments		
Assignment	None	New Value	0
Designated Staff			

Woodruff Avenue & Imperial Highway

Intersections - Exterior : Intersections , Pedestrian Signal Signage

Woodruff Avenue & Imperial Highway

North Crossing East to West @ 33.917237321143, -118.116534948349

Intersections , Pedestrian Signal Signage : Universal Tactile

Finding

Either universal tactile or universal symbol is not provided at the signal.

On-Site Finding Not Found

Recommendation

Universal tactile and universal symbol must be provided at the signal (3 braille dots forming an equilateral triangle).

Recommendation See Recommendation

Costing Info (Estimated)

\$900



Code Reference CA MUTCD, CA MUTCD 4E.08

Progress

Record Number	435682	Resolution	None
Progress	Not_Started	Priority	Seven
Actual Date		Projected Date	06/30/2032
Actual Cost	\$0.00	Contractor	
Comments	No Comments		
Assignment	None	New Value	0
Designated Staff			

Woodruff Avenue & Imperial Highway

Intersections - Exterior : Intersections , Pedestrian Signal Signage

Woodruff Avenue & Imperial Highway

North Crossing East to West @ 33.917237321143, -118.116534948349

Intersections , Pedestrian Signal Signage : Street Name Information

Finding

There is no street name information related signage at the signal.

On-Site Finding Not Found

Recommendation

Provide compliant signage that includes street name.

Recommendation See Recommendation

Costing Info (Estimated)

\$158



Code Reference CA MUTCD, CA MUTCD 4E.08

Progress

Record Number	435683	Resolution	None
Progress	Not_Started	Priority	Seven
Actual Date		Projected Date	06/30/2032
Actual Cost	\$0.00	Contractor	
Comments	No Comments		
Assignment	None	New Value	0
Designated Staff			

Woodruff Avenue & Imperial Highway

Intersections - Exterior : Intersections , Pedestrian Signal Signage

Woodruff Avenue & Imperial Highway

North Crossing East to West @ 33.917237321143, -118.116534948349

Intersections , Pedestrian Signal Signage : No Color Coded Bands

Finding

There are no color coded bands provided at the signal.

On-Site Finding Not Found

Recommendation

Provide 2" wide yellow band and 1" wide dark border bands above and below the yellow band.

Recommendation See Recommendation

Costing Info (Estimated)

\$158



Code Reference

CA 11B-703.7.2.7, CA MUTCD 4E.08

Progress

Record Number	435684	Resolution	None
Progress	Not_Started	Priority	Seven
Actual Date		Projected Date	06/30/2032
Actual Cost	\$0.00	Contractor	
Comments	No Comments		
Assignment	None	New Value	0
Designated Staff			

Woodruff Avenue & Imperial Highway

Intersections - Exterior : Intersections , Pedestrian Signal Signage

Woodruff Avenue & Imperial Highway

North Crossing East to West @ 33.917237321143, -118.116534948349

Intersections , Pedestrian Signal Signage : Crosswalk Map

Finding

There is no crosswalk map provided at the signal.

On-Site Finding Not Found

Recommendation

Provide a crosswalk map.

Recommendation See Recommendation

Costing Info (Estimated)

\$158



Code Reference CA MUTCD 4E.08

Progress

Record Number	435685	Resolution	None
Progress	Not_Started	Priority	Seven
Actual Date		Projected Date	06/30/2032
Actual Cost	\$0.00	Contractor	
Comments	No Comments		
Assignment	None	New Value	0
Designated Staff			

Woodruff Avenue & Imperial Highway

Intersections - Exterior : Intersections , Pedestrian Signal Indicator

Woodruff Avenue & Imperial Highway

North Crossing East to West @ 33.917237321143, -118.116534948349

Intersections , Pedestrian Signal Indicator : Locator Tone

Finding

No locator tone provided for the pedestrian signal indicator.

On-Site Finding Not Found

Recommendation

Provide locator tone for the indicator.

Recommendation See Recommendation

Costing Info (Estimated)

\$900



Code Reference CA MUTCD, CA MUTCD 4E.08

Progress

Record Number	435686	Resolution	None
Progress	Not_Started	Priority	Seven
Actual Date		Projected Date	06/30/2032
Actual Cost	\$0.00	Contractor	
Comments	No Comments		
Assignment	None	New Value	0
Designated Staff			

Woodruff Avenue & Imperial Highway

Intersections - Exterior : Intersections , Pedestrian Signal Indicator

Woodruff Avenue & Imperial Highway

North Crossing East to West @ 33.917237321143, -118.116534948349

Intersections , Pedestrian Signal Indicator : Walk Interval Tone

Finding

No walk interval tone provided for the pedestrian signal indicator.

On-Site Finding Not Found

Recommendation

Provide compliant walk interval tone.

Recommendation See Recommendation

Costing Info (Estimated)

\$150



Code Reference

CA MUTCD, CA MUTCD 4E.08

Progress

Record Number	435687	Resolution	None
Progress	Not_Started	Priority	Seven
Actual Date		Projected Date	06/30/2032
Actual Cost	\$0.00	Contractor	
Comments	No Comments		
Assignment	None	New Value	0
Designated Staff			

Woodruff Avenue & Imperial Highway

Intersections - Exterior : Intersections , Pedestrian Signal Indicator

Woodruff Avenue & Imperial Highway

North Crossing East to West @ 33.917237321143, -118.116534948349

Intersections , Pedestrian Signal Indicator : Vibro-tactile Indicator

Finding

There is no vibro-tactile indication at the signal.

On-Site Finding Not Found

Recommendation

Provide compliant vibro-tactile indicator at the signal.

Recommendation See Recommendation

Costing Info (Estimated)

\$900



Code Reference

CA MUTCD, CA MUTCD 4E.08

Progress

Record Number	435688	Resolution	None
Progress	Not_Started	Priority	Seven
Actual Date		Projected Date	06/30/2032
Actual Cost	\$0.00	Contractor	
Comments	No Comments		
Assignment	None	New Value	0
Designated Staff			

Woodruff Avenue & Imperial Highway

Intersections - Exterior : Intersections , Pedestrian Signal Indicator

Woodruff Avenue & Imperial Highway

North Crossing East to West @ 33.917237321143, -118.116534948349

Intersections , Pedestrian Signal Indicator : Speech Walk Message

Finding

Speech walk message is not provided at the signal.

On-Site Finding Not Found

Recommendation

Provide compliant speech walk message for the signal.

Recommendation See Recommendation

Costing Info (Estimated)

\$900



Code Reference

CA MUTCD, CA MUTCD 4E.08

Progress

Record Number	435689	Resolution	None
Progress	Not_Started	Priority	Seven
Actual Date		Projected Date	06/30/2032
Actual Cost	\$0.00	Contractor	
Comments	No Comments		
Assignment	None	New Value	0
Designated Staff			

Woodruff Avenue & Imperial Highway

Intersections - Exterior : Intersections , Pedestrian Signal Controls

Woodruff Avenue & Imperial Highway

North Crossing West to East @ 33.917226192061, -118.116864860058

Intersections , Pedestrian Signal Controls : Push Button - Distance from Curb

Finding

Push button distance from curb is not compliant.

On-Site Finding 157.00 inches

Recommendation

Provide a compliant push button.

Recommendation 17.00 - 120.00 inches

Costing Info (Estimated)

\$900



Code Reference CA MUTCD 4E.08

Progress

Record Number	435658	Resolution	None
Progress	Not_Started	Priority	Seven
Actual Date		Projected Date	06/30/2032
Actual Cost	\$0.00	Contractor	
Comments	No Comments		
Assignment	None	New Value	0
Designated Staff			

Woodruff Avenue & Imperial Highway

Intersections - Exterior : Intersections , Pedestrian Signal Signage

Woodruff Avenue & Imperial Highway

North Crossing West to East @ 33.917226192061, -118.116864860058

Intersections , Pedestrian Signal Signage : Tactile Arrow

Finding

No tactile arrow provided for the signal.

On-Site Finding Not Found

Recommendation

Provide a compliant tactile arrow at the signal.

Recommendation See Recommendation

Costing Info (Estimated)

\$900



Code Reference CA MUTCD 4E.08

Progress

Record Number	435659	Resolution	None
Progress	Not_Started	Priority	Seven
Actual Date		Projected Date	06/30/2032
Actual Cost	\$0.00	Contractor	
Comments	No Comments		
Assignment	None	New Value	0
Designated Staff			

Woodruff Avenue & Imperial Highway

Intersections - Exterior : Intersections , Pedestrian Signal Signage

Woodruff Avenue & Imperial Highway

North Crossing West to East @ 33.917226192061, -118.116864860058

Intersections , Pedestrian Signal Signage : Universal Tactile

Finding

Either universal tactile or universal symbol is not provided at the signal.

On-Site Finding Not Found

Recommendation

Universal tactile and universal symbol must be provided at the signal (3 braille dots forming an equilateral triangle).

Recommendation See Recommendation

Costing Info (Estimated)

\$900



Code Reference CA MUTCD, CA MUTCD 4E.08

Progress

Record Number	435660	Resolution	None
Progress	Not_Started	Priority	Seven
Actual Date		Projected Date	06/30/2032
Actual Cost	\$0.00	Contractor	
Comments	No Comments		
Assignment	None	New Value	0
Designated Staff			

Woodruff Avenue & Imperial Highway

Intersections - Exterior : Intersections , Pedestrian Signal Signage

Woodruff Avenue & Imperial Highway

North Crossing West to East @ 33.917226192061, -118.116864860058

Intersections , Pedestrian Signal Signage : Street Name Information

Finding

There is no street name information related signage at the signal.

On-Site Finding Not Found

Recommendation

Provide compliant signage that includes street name.

Recommendation See Recommendation

Costing Info (Estimated)

\$158



Code Reference CA MUTCD, CA MUTCD 4E.08

Progress

Record Number	435661	Resolution	None
Progress	Not_Started	Priority	Seven
Actual Date		Projected Date	06/30/2032
Actual Cost	\$0.00	Contractor	
Comments	No Comments		
Assignment	None	New Value	0
Designated Staff			

Woodruff Avenue & Imperial Highway

Intersections - Exterior : Intersections , Pedestrian Signal Signage

Woodruff Avenue & Imperial Highway

North Crossing West to East @ 33.917226192061, -118.116864860058

Intersections , Pedestrian Signal Signage : No Color Coded Bands

Finding

There are no color coded bands provided at the signal.

On-Site Finding Not Found

Recommendation

Provide 2" wide yellow band and 1" wide dark border bands above and below the yellow band.

Recommendation See Recommendation

Costing Info (Estimated)

\$158



Code Reference CA 11B-703.7.2.7, CA MUTCD 4E.08

Progress

Record Number	435662	Resolution	None
Progress	Not_Started	Priority	Seven
Actual Date		Projected Date	06/30/2032
Actual Cost	\$0.00	Contractor	
Comments	No Comments		
Assignment	None	New Value	0
Designated Staff			

Woodruff Avenue & Imperial Highway

Intersections - Exterior : Intersections , Pedestrian Signal Signage

Woodruff Avenue & Imperial Highway

North Crossing West to East @ 33.917226192061, -118.116864860058

Intersections , Pedestrian Signal Signage : Crosswalk Map

Finding

There is no crosswalk map provided at the signal.

On-Site Finding Not Found

Recommendation

Provide a crosswalk map.

Recommendation See Recommendation

Costing Info (Estimated)

\$158



Code Reference CA MUTCD 4E.08

Progress

Record Number	435663	Resolution	None
Progress	Not_Started	Priority	Seven
Actual Date		Projected Date	06/30/2032
Actual Cost	\$0.00	Contractor	
Comments	No Comments		
Assignment	None	New Value	0
Designated Staff			

Woodruff Avenue & Imperial Highway

Intersections - Exterior : Intersections , Pedestrian Signal Indicator

Woodruff Avenue & Imperial Highway

North Crossing West to East @ 33.917226192061, -118.116864860058

Intersections , Pedestrian Signal Indicator : Locator Tone

Finding

No locator tone provided for the pedestrian signal indicator.

On-Site Finding Not Found

Recommendation

Provide locator tone for the indicator.

Recommendation See Recommendation

Costing Info (Estimated)

\$900



Code Reference CA MUTCD, CA MUTCD 4E.08

Progress

Record Number	435664	Resolution	None
Progress	Not_Started	Priority	Seven
Actual Date		Projected Date	06/30/2032
Actual Cost	\$0.00	Contractor	
Comments	No Comments		
Assignment	None	New Value	0
Designated Staff			

Woodruff Avenue & Imperial Highway

Intersections - Exterior : Intersections , Pedestrian Signal Indicator

Woodruff Avenue & Imperial Highway

North Crossing West to East @ 33.917226192061, -118.116864860058

Intersections , Pedestrian Signal Indicator : Walk Interval Tone

Finding

No walk interval tone provided for the pedestrian signal indicator.

On-Site Finding Not Found

Recommendation

Provide compliant walk interval tone.

Recommendation See Recommendation

Costing Info (Estimated)

\$150



Code Reference CA MUTCD, CA MUTCD 4E.08

Progress

Record Number	435665	Resolution	None
Progress	Not_Started	Priority	Seven
Actual Date		Projected Date	06/30/2032
Actual Cost	\$0.00	Contractor	
Comments	No Comments		
Assignment	None	New Value	0
Designated Staff			

Woodruff Avenue & Imperial Highway

Intersections - Exterior : Intersections , Pedestrian Signal Indicator

Woodruff Avenue & Imperial Highway

North Crossing West to East @ 33.917226192061, -118.116864860058

Intersections , Pedestrian Signal Indicator : Vibro-tactile Indicator

Finding

There is no vibro-tactile indication at the signal.

On-Site Finding Not Found

Recommendation

Provide compliant vibro-tactile indicator at the signal.

Recommendation See Recommendation

Costing Info (Estimated)

\$900



Code Reference CA MUTCD, CA MUTCD 4E.08

Progress

Record Number	435666	Resolution	None
Progress	Not_Started	Priority	Seven
Actual Date		Projected Date	06/30/2032
Actual Cost	\$0.00	Contractor	
Comments	No Comments		
Assignment	None	New Value	0
Designated Staff			

Woodruff Avenue & Imperial Highway

Intersections - Exterior : Intersections , Pedestrian Signal Indicator

Woodruff Avenue & Imperial Highway

North Crossing West to East @ 33.917226192061, -118.116864860058

Intersections , Pedestrian Signal Indicator : Speech Walk Message

Finding

Speech walk message is not provided at the signal.

On-Site Finding Not Found

Recommendation

Provide compliant speech walk message for the signal.

Recommendation See Recommendation

Costing Info (Estimated)

\$900



Code Reference CA MUTCD, CA MUTCD 4E.08

Progress

Record Number	435667	Resolution	None
Progress	Not_Started	Priority	Seven
Actual Date		Projected Date	06/30/2032
Actual Cost	\$0.00	Contractor	
Comments	No Comments		
Assignment	None	New Value	0
Designated Staff			

Woodruff Avenue & Imperial Highway

Intersections - Exterior : Intersections , Walking Surface

Woodruff Avenue & Imperial Highway

South Crossing @ 33.916923480471, -118.116679787636

Intersections , Walking Surface : Crosswalk - Traffic Stop Bars

Finding

Traffic stop bars are not at a minimum of 4 feet from crosswalk.

On-Site Finding Not Compliant

Recommendation

Traffic stop bars shall be at a minimum of 4 feet from crosswalk.

Recommendation See Recommendation

Costing Info (Estimated)

\$1,500



Code Reference

Progress

Record Number	435643	Resolution	None
Progress	Not_Started	Priority	Seven
Actual Date		Projected Date	06/30/2032
Actual Cost	\$0.00	Contractor	
Comments	No Comments		
Assignment	None	New Value	0
Designated Staff			

Woodruff Avenue & Imperial Highway

Intersections - Exterior : Intersections , Walking Surface

Woodruff Avenue & Imperial Highway

South Crossing @ 33.916923480471, -118.116679787636

Intersections , Walking Surface : Crosswalk - Detectable Warnings

Finding

There are no detectable warnings provided for the crosswalk.

On-Site Finding Not Found

Recommendation

Provide compliant detectable warnings for the crosswalk.

Recommendation See Recommendation

Costing Info (Estimated)

\$240



Code Reference

Progress

Record Number	435644	Resolution	None
Progress	Not_Started	Priority	Seven
Actual Date		Projected Date	06/30/2032
Actual Cost	\$0.00	Contractor	
Comments	No Comments		
Assignment	None	New Value	0
Designated Staff			

Woodruff Avenue & Imperial Highway

Intersections - Exterior : Intersections , Pedestrian Signal Controls

Woodruff Avenue & Imperial Highway

South Crossing East to West @ 33.916943512889, -118.116579632

Intersections , Pedestrian Signal Controls : Push Button - Distance from Crosswalk

Finding

Push button distance from crosswalk is not compliant.

On-Site Finding 200.00 inches

Recommendation

Provide a compliant push button.

Recommendation Up to 60.00 inches

Costing Info (Estimated)

\$900



Code Reference CA MUTCD 4E.08

Progress

Record Number	435711	Resolution	None
Progress	Not_Started	Priority	Seven
Actual Date		Projected Date	06/30/2032
Actual Cost	\$0.00	Contractor	
Comments	No Comments		
Assignment	None	New Value	0
Designated Staff			

Woodruff Avenue & Imperial Highway

Intersections - Exterior : Intersections , Pedestrian Signal Controls

Woodruff Avenue & Imperial Highway

South Crossing East to West @ 33.916943512889, -118.116579632

Intersections , Pedestrian Signal Controls : Push Button - Clear
Ground Space Length

Finding

There is not enough clear ground space at the push button.

On-Site Finding 32.00 inches

Recommendation

Provide compliant clear ground space at the push button.

Recommendation At least 48.00 inches

Costing Info (Estimated)

Unassigned



Code Reference CA MUTCD 4E.08

Progress

Record Number	435712	Resolution	None
Progress	Not_Started	Priority	Seven
Actual Date		Projected Date	06/30/2032
Actual Cost	\$0.00	Contractor	
Comments	No Comments		
Assignment	None	New Value	0
Designated Staff			

Woodruff Avenue & Imperial Highway

Intersections - Exterior : Intersections , Pedestrian Signal Signage

Woodruff Avenue & Imperial Highway

South Crossing East to West @ 33.916943512889, -118.116579632

Intersections , Pedestrian Signal Signage : Tactile Arrow

Finding

No tactile arrow provided for the signal.

On-Site Finding Not Found

Recommendation

Provide a compliant tactile arrow at the signal.

Recommendation See Recommendation

Costing Info (Estimated)

\$900



Code Reference CA MUTCD 4E.08

Progress

Record Number	435713	Resolution	None
Progress	Not_Started	Priority	Seven
Actual Date		Projected Date	06/30/2032
Actual Cost	\$0.00	Contractor	
Comments	No Comments		
Assignment	None	New Value	0
Designated Staff			

Woodruff Avenue & Imperial Highway

Intersections - Exterior : Intersections , Pedestrian Signal Signage

Woodruff Avenue & Imperial Highway

South Crossing East to West @ 33.916943512889, -118.116579632

Intersections , Pedestrian Signal Signage : Universal Tactile

Finding

Either universal tactile or universal symbol is not provided at the signal.

On-Site Finding Not Found

Recommendation

Universal tactile and universal symbol must be provided at the signal (3 braille dots forming an equilateral triangle).

Recommendation See Recommendation

Costing Info (Estimated)

\$900



Code Reference

CA MUTCD, CA MUTCD 4E.08

Progress

Record Number	435714	Resolution	None
Progress	Not_Started	Priority	Seven
Actual Date		Projected Date	06/30/2032
Actual Cost	\$0.00	Contractor	
Comments	No Comments		
Assignment	None	New Value	0
Designated Staff			

Woodruff Avenue & Imperial Highway

Intersections - Exterior : Intersections , Pedestrian Signal Signage

Woodruff Avenue & Imperial Highway

South Crossing East to West @ 33.916943512889, -118.116579632

Intersections , Pedestrian Signal Signage : Street Name Information

Finding

There is no street name information related signage at the signal.

On-Site Finding Not Found

Recommendation

Provide compliant signage that includes street name.

Recommendation See Recommendation

Costing Info (Estimated)

\$158



Code Reference

CA MUTCD, CA MUTCD 4E.08

Progress

Record Number	435715	Resolution	None
Progress	Not_Started	Priority	Seven
Actual Date		Projected Date	06/30/2032
Actual Cost	\$0.00	Contractor	
Comments	No Comments		
Assignment	None	New Value	0
Designated Staff			

Woodruff Avenue & Imperial Highway

Intersections - Exterior : Intersections , Pedestrian Signal Signage

Woodruff Avenue & Imperial Highway

South Crossing East to West @ 33.916943512889, -118.116579632

Intersections , Pedestrian Signal Signage : No Color Coded Bands

Finding

There are no color coded bands provided at the signal.

On-Site Finding Not Found

Recommendation

Provide 2" wide yellow band and 1" wide dark border bands above and below the yellow band.

Recommendation See Recommendation

Costing Info (Estimated)

\$158



Code Reference CA 11B-703.7.2.7, CA MUTCD 4E.08

Progress

Record Number	435716	Resolution	None
Progress	Not_Started	Priority	Seven
Actual Date		Projected Date	06/30/2032
Actual Cost	\$0.00	Contractor	
Comments	No Comments		
Assignment	None	New Value	0
Designated Staff			

Woodruff Avenue & Imperial Highway

Intersections - Exterior : Intersections , Pedestrian Signal Signage

Woodruff Avenue & Imperial Highway

South Crossing East to West @ 33.916943512889, -118.116579632

Intersections , Pedestrian Signal Signage : Crosswalk Map

Finding

There is no crosswalk map provided at the signal.

On-Site Finding Not Found

Recommendation

Provide a crosswalk map.

Recommendation See Recommendation

Costing Info (Estimated)

\$158



Code Reference CA MUTCD 4E.08

Progress

Record Number	435717	Resolution	None
Progress	Not_Started	Priority	Seven
Actual Date		Projected Date	06/30/2032
Actual Cost	\$0.00	Contractor	
Comments	No Comments	New Value	0
Assignment	None		
Designated Staff			

Woodruff Avenue & Imperial Highway

Intersections - Exterior : Intersections , Pedestrian Signal Indicator

Woodruff Avenue & Imperial Highway

South Crossing East to West @ 33.916943512889, -118.116579632

Intersections , Pedestrian Signal Indicator : Locator Tone

Finding

No locator tone provided for the pedestrian signal indicator.

On-Site Finding Not Found

Recommendation

Provide locator tone for the indicator.

Recommendation See Recommendation

Costing Info (Estimated)

\$900



Code Reference

CA MUTCD, CA MUTCD 4E.08

Progress

Record Number	435718	Resolution	None
Progress	Not_Started	Priority	Seven
Actual Date		Projected Date	06/30/2032
Actual Cost	\$0.00	Contractor	
Comments	No Comments		
Assignment	None	New Value	0
Designated Staff			

Woodruff Avenue & Imperial Highway

Intersections - Exterior : Intersections , Pedestrian Signal Indicator

Woodruff Avenue & Imperial Highway

South Crossing East to West @ 33.916943512889, -118.116579632

Intersections , Pedestrian Signal Indicator : Walk Interval Tone

Finding

No walk interval tone provided for the pedestrian signal indicator.

On-Site Finding Not Found

Recommendation

Provide compliant walk interval tone.

Recommendation See Recommendation

Costing Info (Estimated)

\$150



Code Reference

CA MUTCD, CA MUTCD 4E.08

Progress

Record Number	435719	Resolution	None
Progress	Not_Started	Priority	Seven
Actual Date		Projected Date	06/30/2032
Actual Cost	\$0.00	Contractor	
Comments	No Comments		
Assignment	None	New Value	0
Designated Staff			

Woodruff Avenue & Imperial Highway

Intersections - Exterior : Intersections , Pedestrian Signal Indicator

Woodruff Avenue & Imperial Highway

South Crossing East to West @ 33.916943512889, -118.116579632

Intersections , Pedestrian Signal Indicator : Vibro-tactile Indicator

Finding

There is no vibro-tactile indication at the signal.

On-Site Finding Not Found

Recommendation

Provide compliant vibro-tactile indicator at the signal.

Recommendation See Recommendation

Costing Info (Estimated)

\$900



Code Reference

CA MUTCD, CA MUTCD 4E.08

Progress

Record Number	435720	Resolution	None
Progress	Not_Started	Priority	Seven
Actual Date		Projected Date	06/30/2032
Actual Cost	\$0.00	Contractor	
Comments	No Comments		
Assignment	None	New Value	0
Designated Staff			

Woodruff Avenue & Imperial Highway

Intersections - Exterior : Intersections , Pedestrian Signal Indicator

Woodruff Avenue & Imperial Highway

South Crossing East to West @ 33.916943512889, -118.116579632

Intersections , Pedestrian Signal Indicator : Speech Walk Message

Finding

Speech walk message is not provided at the signal.

On-Site Finding Not Found

Recommendation

Provide compliant speech walk message for the signal.

Recommendation See Recommendation

Costing Info (Estimated)

\$900



Code Reference

CA MUTCD, CA MUTCD 4E.08

Progress

Record Number	435721	Resolution	None
Progress	Not_Started	Priority	Seven
Actual Date		Projected Date	06/30/2032
Actual Cost	\$0.00	Contractor	
Comments	No Comments		
Assignment	None	New Value	0
Designated Staff			

Woodruff Avenue & Imperial Highway

Intersections - Exterior : Intersections , Pedestrian Signal Controls

Woodruff Avenue & Imperial Highway

South Crossing West to East @ 33.916910125523, -118.116829991341

Intersections , Pedestrian Signal Controls : Push Button - Distance from Crosswalk

Finding

Push button distance from crosswalk is not compliant.

On-Site Finding 142.00 inches

Recommendation

Provide a compliant push button.

Recommendation Up to 60.00 inches

Costing Info (Estimated)

\$900



Code Reference CA MUTCD 4E.08

Progress

Record Number	435700	Resolution	None
Progress	Not_Started	Priority	Seven
Actual Date		Projected Date	06/30/2032
Actual Cost	\$0.00	Contractor	
Comments	No Comments		
Assignment	None	New Value	0
Designated Staff			

Woodruff Avenue & Imperial Highway

Intersections - Exterior : Intersections , Pedestrian Signal Controls

Woodruff Avenue & Imperial Highway

South Crossing West to East @ 33.916910125523, -118.116829991341

Intersections , Pedestrian Signal Controls : Push Button - Clear
Ground Space Slope

Finding

The clear ground space is not level.

On-Site Finding 6.00 percent

Recommendation

Provide compliant level clear ground space at the control.

Recommendation Up to 2.08 percent

Costing Info (Estimated)

\$1,260



Code Reference CA 11B-305.2, CA MUTCD 4E.08

Progress

Record Number	435701	Resolution	None
Progress	Not_Started	Priority	Seven
Actual Date		Projected Date	06/30/2032
Actual Cost	\$0.00	Contractor	
Comments	No Comments		
Assignment	None	New Value	0
Designated Staff			

Woodruff Avenue & Imperial Highway

Intersections - Exterior : Intersections , Pedestrian Signal Signage

Woodruff Avenue & Imperial Highway

South Crossing West to East @ 33.916910125523, -118.116829991341

Intersections , Pedestrian Signal Signage : Tactile Arrow

Finding

No tactile arrow provided for the signal.

On-Site Finding Not Found

Recommendation

Provide a compliant tactile arrow at the signal.

Recommendation See Recommendation

Costing Info (Estimated)

\$900



Code Reference CA MUTCD 4E.08

Progress

Record Number	435702	Resolution	None
Progress	Not_Started	Priority	Seven
Actual Date		Projected Date	06/30/2032
Actual Cost	\$0.00	Contractor	
Comments	No Comments		
Assignment	None	New Value	0
Designated Staff			

Woodruff Avenue & Imperial Highway

Intersections - Exterior : Intersections , Pedestrian Signal Signage

Woodruff Avenue & Imperial Highway

South Crossing West to East @ 33.916910125523, -118.116829991341

Intersections , Pedestrian Signal Signage : Universal Tactile

Finding

Either universal tactile or universal symbol is not provided at the signal.

On-Site Finding Not Found

Recommendation

Universal tactile and universal symbol must be provided at the signal (3 braille dots forming an equilateral triangle).

Recommendation See Recommendation

Costing Info (Estimated)

\$900



Code Reference

CA MUTCD, CA MUTCD 4E.08

Progress

Record Number	435703	Resolution	None
Progress	Not_Started	Priority	Seven
Actual Date		Projected Date	06/30/2032
Actual Cost	\$0.00	Contractor	
Comments	No Comments		
Assignment	None	New Value	0
Designated Staff			

Woodruff Avenue & Imperial Highway

Intersections - Exterior : Intersections , Pedestrian Signal Signage

Woodruff Avenue & Imperial Highway

South Crossing West to East @ 33.916910125523, -118.116829991341

Intersections , Pedestrian Signal Signage : Street Name Information

Finding

There is no street name information related signage at the signal.

On-Site Finding Not Found

Recommendation

Provide compliant signage that includes street name.

Recommendation See Recommendation

Costing Info (Estimated)

\$158



Code Reference CA MUTCD, CA MUTCD 4E.08

Progress

Record Number	435704	Resolution	None
Progress	Not_Started	Priority	Seven
Actual Date		Projected Date	06/30/2032
Actual Cost	\$0.00	Contractor	
Comments	No Comments		
Assignment	None	New Value	0
Designated Staff			

Woodruff Avenue & Imperial Highway

Intersections - Exterior : Intersections , Pedestrian Signal Signage

Woodruff Avenue & Imperial Highway

South Crossing West to East @ 33.916910125523, -118.116829991341

Intersections , Pedestrian Signal Signage : No Color Coded Bands

Finding

There are no color coded bands provided at the signal.

On-Site Finding Not Found

Recommendation

Provide 2" wide yellow band and 1" wide dark border bands above and below the yellow band.

Recommendation See Recommendation

Costing Info (Estimated)

\$158



Code Reference

CA 11B-703.7.2.7, CA MUTCD 4E.08

Progress

Record Number	435705	Resolution	None
Progress	Not_Started	Priority	Seven
Actual Date		Projected Date	06/30/2032
Actual Cost	\$0.00	Contractor	
Comments	No Comments		
Assignment	None	New Value	0
Designated Staff			

Woodruff Avenue & Imperial Highway

Intersections - Exterior : Intersections , Pedestrian Signal Signage

Woodruff Avenue & Imperial Highway

South Crossing West to East @ 33.916910125523, -118.116829991341

Intersections , Pedestrian Signal Signage : Crosswalk Map

Finding

There is no crosswalk map provided at the signal.

On-Site Finding Not Found

Recommendation

Provide a crosswalk map.

Recommendation See Recommendation

Costing Info (Estimated)

\$158



Code Reference CA MUTCD 4E.08

Progress

Record Number	435706	Resolution	None
Progress	Not_Started	Priority	Seven
Actual Date		Projected Date	06/30/2032
Actual Cost	\$0.00	Contractor	
Comments	No Comments		
Assignment	None	New Value	0
Designated Staff			

Woodruff Avenue & Imperial Highway

Intersections - Exterior : Intersections , Pedestrian Signal Indicator

Woodruff Avenue & Imperial Highway

South Crossing West to East @ 33.916910125523, -118.116829991341

Intersections , Pedestrian Signal Indicator : Locator Tone

Finding

No locator tone provided for the pedestrian signal indicator.

On-Site Finding Not Found

Recommendation

Provide locator tone for the indicator.

Recommendation See Recommendation

Costing Info (Estimated)

\$900



Code Reference CA MUTCD, CA MUTCD 4E.08

Progress

Record Number	435707	Resolution	None
Progress	Not_Started	Priority	Seven
Actual Date		Projected Date	06/30/2032
Actual Cost	\$0.00	Contractor	
Comments	No Comments		
Assignment	None	New Value	0
Designated Staff			

Woodruff Avenue & Imperial Highway

Intersections - Exterior : Intersections , Pedestrian Signal Indicator

Woodruff Avenue & Imperial Highway

South Crossing West to East @ 33.916910125523, -118.116829991341

Intersections , Pedestrian Signal Indicator : Walk Interval Tone

Finding

No walk interval tone provided for the pedestrian signal indicator.

On-Site Finding Not Found

Recommendation

Provide compliant walk interval tone.

Recommendation See Recommendation

Costing Info (Estimated)

\$150



Code Reference CA MUTCD, CA MUTCD 4E.08

Progress

Record Number	435708	Resolution	None
Progress	Not_Started	Priority	Seven
Actual Date		Projected Date	06/30/2032
Actual Cost	\$0.00	Contractor	
Comments	No Comments		
Assignment	None	New Value	0
Designated Staff			

Woodruff Avenue & Imperial Highway

Intersections - Exterior : Intersections , Pedestrian Signal Indicator

Woodruff Avenue & Imperial Highway

South Crossing West to East @ 33.916910125523, -118.116829991341

Intersections , Pedestrian Signal Indicator : Vibro-tactile Indicator

Finding

There is no vibro-tactile indication at the signal.

On-Site Finding Not Found

Recommendation

Provide compliant vibro-tactile indicator at the signal.

Recommendation See Recommendation

Costing Info (Estimated)

\$900



Code Reference

CA MUTCD, CA MUTCD 4E.08

Progress

Record Number	435709	Resolution	None
Progress	Not_Started	Priority	Seven
Actual Date		Projected Date	06/30/2032
Actual Cost	\$0.00	Contractor	
Comments	No Comments		
Assignment	None	New Value	0
Designated Staff			

Woodruff Avenue & Imperial Highway

Intersections - Exterior : Intersections , Pedestrian Signal Indicator

Woodruff Avenue & Imperial Highway

South Crossing West to East @ 33.916910125523, -118.116829991341

Intersections , Pedestrian Signal Indicator : Speech Walk Message

Finding

Speech walk message is not provided at the signal.

On-Site Finding Not Found

Recommendation

Provide compliant speech walk message for the signal.

Recommendation See Recommendation

Costing Info (Estimated)

\$900



Code Reference CA MUTCD, CA MUTCD 4E.08

Progress

Record Number	435710	Resolution	None
Progress	Not_Started	Priority	Seven
Actual Date		Projected Date	06/30/2032
Actual Cost	\$0.00	Contractor	
Comments	No Comments		
Assignment	None	New Value	0
Designated Staff			

Woodruff Avenue & Imperial Highway

Intersections - Exterior : Intersections , Walking Surface

Woodruff Avenue & Imperial Highway

West Crossing @ 33.917092642963, -118.116872906685

Intersections , Walking Surface : Crosswalk - Traffic Stop Bars

Finding

Traffic stop bars are not at a minimum of 4 feet from crosswalk.

On-Site Finding Not Compliant

Recommendation

Traffic stop bars shall be at a minimum of 4 feet from crosswalk.

Recommendation See Recommendation

Costing Info (Estimated)

\$1,500



Code Reference

Progress

Record Number	435639	Resolution	None
Progress	Not_Started	Priority	Seven
Actual Date		Projected Date	06/30/2032
Actual Cost	\$0.00	Contractor	
Comments	No Comments		
Assignment	None	New Value	0
Designated Staff			

Woodruff Avenue & Imperial Highway

Intersections - Exterior : Intersections , Walking Surface

Woodruff Avenue & Imperial Highway

West Crossing @ 33.917092642963, -118.116872906685

Intersections , Walking Surface : Crosswalk - Detectable Warnings

Finding

There are no detectable warnings provided for the crosswalk.

On-Site Finding Not Found

Recommendation

Provide compliant detectable warnings for the crosswalk.

Recommendation See Recommendation

Costing Info (Estimated)

\$240



Code Reference

Progress

Record Number	435640	Resolution	None
Progress	Not_Started	Priority	Seven
Actual Date		Projected Date	06/30/2032
Actual Cost	\$0.00	Contractor	
Comments	No Comments		
Assignment	None	New Value	0
Designated Staff			

Woodruff Avenue & Imperial Highway

Intersections - Exterior : Intersections , Pedestrian Signal Controls

Woodruff Avenue & Imperial Highway

West Crossing North to South @ 33.917201708075, -118.116894364357

Intersections , Pedestrian Signal Controls : Push Button - Distance from Crosswalk

Finding

Push button distance from crosswalk is not compliant.

On-Site Finding 160.00 inches

Recommendation

Provide a compliant push button.

Recommendation Up to 60.00 inches

Costing Info (Estimated)

\$900



Code Reference CA MUTCD 4E.08

Progress

Record Number	435690	Resolution	None
Progress	Not_Started	Priority	Seven
Actual Date		Projected Date	06/30/2032
Actual Cost	\$0.00	Contractor	
Comments	No Comments		
Assignment	None	New Value	0
Designated Staff			

Woodruff Avenue & Imperial Highway

Intersections - Exterior : Intersections , Pedestrian Signal Signage

Woodruff Avenue & Imperial Highway

West Crossing North to South @ 33.917201708075, -118.116894364357

Intersections , Pedestrian Signal Signage : Tactile Arrow

Finding

No tactile arrow provided for the signal.

On-Site Finding Not Found

Recommendation

Provide a compliant tactile arrow at the signal.

Recommendation See Recommendation

Costing Info (Estimated)

\$900



Code Reference CA MUTCD 4E.08

Progress

Record Number	435691	Resolution	None
Progress	Not_Started	Priority	Seven
Actual Date		Projected Date	06/30/2032
Actual Cost	\$0.00	Contractor	
Comments	No Comments		
Assignment	None	New Value	0
Designated Staff			

Woodruff Avenue & Imperial Highway

Intersections - Exterior : Intersections , Pedestrian Signal Signage

Woodruff Avenue & Imperial Highway

West Crossing North to South @ 33.917201708075, -118.116894364357

Intersections , Pedestrian Signal Signage : Universal Tactile

Finding

Either universal tactile or universal symbol is not provided at the signal.

On-Site Finding Not Found

Recommendation

Universal tactile and universal symbol must be provided at the signal (3 braille dots forming an equilateral triangle).

Recommendation See Recommendation

Costing Info (Estimated)

\$900



Code Reference

CA MUTCD, CA MUTCD 4E.08

Progress

Record Number	435692	Resolution	None
Progress	Not_Started	Priority	Seven
Actual Date		Projected Date	06/30/2032
Actual Cost	\$0.00	Contractor	
Comments	No Comments		
Assignment	None	New Value	0
Designated Staff			

Woodruff Avenue & Imperial Highway

Intersections - Exterior : Intersections , Pedestrian Signal Signage

Woodruff Avenue & Imperial Highway

West Crossing North to South @ 33.917201708075, -118.116894364357

Intersections , Pedestrian Signal Signage : Street Name Information

Finding

There is no street name information related signage at the signal.

On-Site Finding Not Found

Recommendation

Provide compliant signage that includes street name.

Recommendation See Recommendation

Costing Info (Estimated)

\$158



Code Reference CA MUTCD, CA MUTCD 4E.08

Progress

Record Number	435693	Resolution	None
Progress	Not_Started	Priority	Seven
Actual Date		Projected Date	06/30/2032
Actual Cost	\$0.00	Contractor	
Comments	No Comments		
Assignment	None	New Value	0
Designated Staff			

Woodruff Avenue & Imperial Highway

Intersections - Exterior : Intersections , Pedestrian Signal Signage

Woodruff Avenue & Imperial Highway

West Crossing North to South @ 33.917201708075, -118.116894364357

Intersections , Pedestrian Signal Signage : No Color Coded Bands

Finding

There are no color coded bands provided at the signal.

On-Site Finding Not Found

Recommendation

Provide 2" wide yellow band and 1" wide dark border bands above and below the yellow band.

Recommendation See Recommendation

Costing Info (Estimated)

\$158



Code Reference

CA 11B-703.7.2.7, CA MUTCD 4E.08

Progress

Record Number	435694	Resolution	None
Progress	Not_Started	Priority	Seven
Actual Date		Projected Date	06/30/2032
Actual Cost	\$0.00	Contractor	
Comments	No Comments		
Assignment	None	New Value	0
Designated Staff			

Woodruff Avenue & Imperial Highway

Intersections - Exterior : Intersections , Pedestrian Signal Signage

Woodruff Avenue & Imperial Highway

West Crossing North to South @ 33.917201708075, -118.116894364357

Intersections , Pedestrian Signal Signage : Crosswalk Map

Finding

There is no crosswalk map provided at the signal.

On-Site Finding Not Found

Recommendation

Provide a crosswalk map.

Recommendation See Recommendation

Costing Info (Estimated)

\$158



Code Reference CA MUTCD 4E.08

Progress

Record Number	435695	Resolution	None
Progress	Not_Started	Priority	Seven
Actual Date		Projected Date	06/30/2032
Actual Cost	\$0.00	Contractor	
Comments	No Comments		
Assignment	None	New Value	0
Designated Staff			

Woodruff Avenue & Imperial Highway

Intersections - Exterior : Intersections , Pedestrian Signal Indicator

Woodruff Avenue & Imperial Highway

West Crossing North to South @ 33.917201708075, -118.116894364357

Intersections , Pedestrian Signal Indicator : Locator Tone

Finding

No locator tone provided for the pedestrian signal indicator.

On-Site Finding Not Found

Recommendation

Provide locator tone for the indicator.

Recommendation See Recommendation

Costing Info (Estimated)

\$900



Code Reference CA MUTCD, CA MUTCD 4E.08

Progress

Record Number	435696	Resolution	None
Progress	Not_Started	Priority	Seven
Actual Date		Projected Date	06/30/2032
Actual Cost	\$0.00	Contractor	
Comments	No Comments		
Assignment	None	New Value	0
Designated Staff			

Woodruff Avenue & Imperial Highway

Intersections - Exterior : Intersections , Pedestrian Signal Indicator

Woodruff Avenue & Imperial Highway

West Crossing North to South @ 33.917201708075, -118.116894364357

Intersections , Pedestrian Signal Indicator : Walk Interval Tone

Finding

No walk interval tone provided for the pedestrian signal indicator.

On-Site Finding Not Found

Recommendation

Provide compliant walk interval tone.

Recommendation See Recommendation

Costing Info (Estimated)

\$150



Code Reference

CA MUTCD, CA MUTCD 4E.08

Progress

Record Number	435697	Resolution	None
Progress	Not_Started	Priority	Seven
Actual Date		Projected Date	06/30/2032
Actual Cost	\$0.00	Contractor	
Comments	No Comments		
Assignment	None	New Value	0
Designated Staff			

Woodruff Avenue & Imperial Highway

Intersections - Exterior : Intersections , Pedestrian Signal Indicator

Woodruff Avenue & Imperial Highway

West Crossing North to South @ 33.917201708075, -118.116894364357

Intersections , Pedestrian Signal Indicator : Vibro-tactile Indicator

Finding

There is no vibro-tactile indication at the signal.

On-Site Finding Not Found

Recommendation

Provide compliant vibro-tactile indicator at the signal.

Recommendation See Recommendation

Costing Info (Estimated)

\$900



Code Reference

CA MUTCD, CA MUTCD 4E.08

Progress

Record Number	435698	Resolution	None
Progress	Not_Started	Priority	Seven
Actual Date		Projected Date	06/30/2032
Actual Cost	\$0.00	Contractor	
Comments	No Comments		
Assignment	None	New Value	0
Designated Staff			

Woodruff Avenue & Imperial Highway

Intersections - Exterior : Intersections , Pedestrian Signal Indicator

Woodruff Avenue & Imperial Highway

West Crossing North to South @ 33.917201708075, -118.116894364357

Intersections , Pedestrian Signal Indicator : Speech Walk Message

Finding

Speech walk message is not provided at the signal.

On-Site Finding Not Found

Recommendation

Provide compliant speech walk message for the signal.

Recommendation See Recommendation

Costing Info (Estimated)

\$900



Code Reference

CA MUTCD, CA MUTCD 4E.08

Progress

Record Number	435699	Resolution	None
Progress	Not_Started	Priority	Seven
Actual Date		Projected Date	06/30/2032
Actual Cost	\$0.00	Contractor	
Comments	No Comments		
Assignment	None	New Value	0
Designated Staff			

Woodruff Avenue & Imperial Highway

Intersections - Exterior : Intersections , Pedestrian Signal Controls

Woodruff Avenue & Imperial Highway

West Crossing South to North @ 33.916952416184, -118.116878271103

Intersections , Pedestrian Signal Controls : Push Button - Distance from Crosswalk

Finding

Push button distance from crosswalk is not compliant.

On-Site Finding 152.00 inches

Recommendation

Provide a compliant push button.

Recommendation Up to 60.00 inches

Costing Info (Estimated)

\$900



Code Reference CA MUTCD 4E.08

Progress

Record Number	435647	Resolution	None
Progress	Not_Started	Priority	Seven
Actual Date		Projected Date	06/30/2032
Actual Cost	\$0.00	Contractor	
Comments	No Comments		
Assignment	None	New Value	0
Designated Staff			

Woodruff Avenue & Imperial Highway

Intersections - Exterior : Intersections , Pedestrian Signal Controls

Woodruff Avenue & Imperial Highway

West Crossing South to North @ 33.916952416184, -118.116878271103

Intersections , Pedestrian Signal Controls : Push Button - Clear
Ground Space Slope

Finding

The clear ground space is not level.

On-Site Finding 7.00 percent

Recommendation

Provide compliant level clear ground space at the control.

Recommendation Up to 2.08 percent

Costing Info (Estimated)

\$1,260



Code Reference CA 11B-305.2, CA MUTCD 4E.08

Progress

Record Number	435648	Resolution	None
Progress	Not_Started	Priority	Seven
Actual Date		Projected Date	06/30/2032
Actual Cost	\$0.00	Contractor	
Comments	No Comments		
Assignment	None	New Value	0
Designated Staff			

Woodruff Avenue & Imperial Highway

Intersections - Exterior : Intersections , Pedestrian Signal Signage

Woodruff Avenue & Imperial Highway

West Crossing South to North @ 33.916952416184, -118.116878271103

Intersections , Pedestrian Signal Signage : Tactile Arrow

Finding

No tactile arrow provided for the signal.

On-Site Finding Not Found

Recommendation

Provide a compliant tactile arrow at the signal.

Recommendation See Recommendation

Costing Info (Estimated)

\$900



Code Reference CA MUTCD 4E.08

Progress

Record Number	435649	Resolution	None
Progress	Not_Started	Priority	Seven
Actual Date		Projected Date	06/30/2032
Actual Cost	\$0.00	Contractor	
Comments	No Comments		
Assignment	None	New Value	0
Designated Staff			

Woodruff Avenue & Imperial Highway

Intersections - Exterior : Intersections , Pedestrian Signal Signage

Woodruff Avenue & Imperial Highway

West Crossing South to North @ 33.916952416184, -118.116878271103

Intersections , Pedestrian Signal Signage : Universal Tactile

Finding

Either universal tactile or universal symbol is not provided at the signal.

On-Site Finding Not Found

Recommendation

Universal tactile and universal symbol must be provided at the signal (3 braille dots forming an equilateral triangle).

Recommendation See Recommendation

Costing Info (Estimated)

\$900



Code Reference CA MUTCD, CA MUTCD 4E.08

Progress

Record Number	435650	Resolution	None
Progress	Not_Started	Priority	Seven
Actual Date		Projected Date	06/30/2032
Actual Cost	\$0.00	Contractor	
Comments	No Comments		
Assignment	None	New Value	0
Designated Staff			

Woodruff Avenue & Imperial Highway

Intersections - Exterior : Intersections , Pedestrian Signal Signage

Woodruff Avenue & Imperial Highway

West Crossing South to North @ 33.916952416184, -118.116878271103

Intersections , Pedestrian Signal Signage : Street Name Information

Finding

There is no street name information related signage at the signal.

On-Site Finding Not Found

Recommendation

Provide compliant signage that includes street name.

Recommendation See Recommendation

Costing Info (Estimated)

\$158



Code Reference CA MUTCD, CA MUTCD 4E.08

Progress

Record Number	435651	Resolution	None
Progress	Not_Started	Priority	Seven
Actual Date		Projected Date	06/30/2032
Actual Cost	\$0.00	Contractor	
Comments	No Comments		
Assignment	None	New Value	0
Designated Staff			

Woodruff Avenue & Imperial Highway

Intersections - Exterior : Intersections , Pedestrian Signal Signage

Woodruff Avenue & Imperial Highway

West Crossing South to North @ 33.916952416184, -118.116878271103

Intersections , Pedestrian Signal Signage : No Color Coded Bands

Finding

There are no color coded bands provided at the signal.

On-Site Finding Not Found

Recommendation

Provide 2" wide yellow band and 1" wide dark border bands above and below the yellow band.

Recommendation See Recommendation

Costing Info (Estimated)

\$158



Code Reference CA 11B-703.7.2.7, CA MUTCD 4E.08

Progress

Record Number	435652	Resolution	None
Progress	Not_Started	Priority	Seven
Actual Date		Projected Date	06/30/2032
Actual Cost	\$0.00	Contractor	
Comments	No Comments		
Assignment	None	New Value	0
Designated Staff			

Woodruff Avenue & Imperial Highway

Intersections - Exterior : Intersections , Pedestrian Signal Signage

Woodruff Avenue & Imperial Highway

West Crossing South to North @ 33.916952416184, -118.116878271103

Intersections , Pedestrian Signal Signage : Crosswalk Map

Finding

There is no crosswalk map provided at the signal.

On-Site Finding Not Found

Recommendation

Provide a crosswalk map.

Recommendation See Recommendation

Costing Info (Estimated)

\$158



Code Reference CA MUTCD 4E.08

Progress

Record Number	435653	Resolution	None
Progress	Not_Started	Priority	Seven
Actual Date		Projected Date	06/30/2032
Actual Cost	\$0.00	Contractor	
Comments	No Comments		
Assignment	None	New Value	0
Designated Staff			

Woodruff Avenue & Imperial Highway

Intersections - Exterior : Intersections , Pedestrian Signal Indicator

Woodruff Avenue & Imperial Highway

West Crossing South to North @ 33.916952416184, -118.116878271103

Intersections , Pedestrian Signal Indicator : Locator Tone

Finding

No locator tone provided for the pedestrian signal indicator.

On-Site Finding Not Found

Recommendation

Provide locator tone for the indicator.

Recommendation See Recommendation

Costing Info (Estimated)

\$900



Code Reference CA MUTCD, CA MUTCD 4E.08

Progress

Record Number	435654	Resolution	None
Progress	Not_Started	Priority	Seven
Actual Date		Projected Date	06/30/2032
Actual Cost	\$0.00	Contractor	
Comments	No Comments		
Assignment	None	New Value	0
Designated Staff			

Woodruff Avenue & Imperial Highway

Intersections - Exterior : Intersections , Pedestrian Signal Indicator

Woodruff Avenue & Imperial Highway

West Crossing South to North @ 33.916952416184, -118.116878271103

Intersections , Pedestrian Signal Indicator : Walk Interval Tone

Finding

No walk interval tone provided for the pedestrian signal indicator.

On-Site Finding Not Found

Recommendation

Provide compliant walk interval tone.

Recommendation See Recommendation

Costing Info (Estimated)

\$150



Code Reference CA MUTCD, CA MUTCD 4E.08

Progress

Record Number	435655	Resolution	None
Progress	Not_Started	Priority	Seven
Actual Date		Projected Date	06/30/2032
Actual Cost	\$0.00	Contractor	
Comments	No Comments		
Assignment	None	New Value	0
Designated Staff			

Woodruff Avenue & Imperial Highway

Intersections - Exterior : Intersections , Pedestrian Signal Indicator

Woodruff Avenue & Imperial Highway

West Crossing South to North @ 33.916952416184, -118.116878271103

Intersections , Pedestrian Signal Indicator : Vibro-tactile Indicator

Finding

There is no vibro-tactile indication at the signal.

On-Site Finding Not Found

Recommendation

Provide compliant vibro-tactile indicator at the signal.

Recommendation See Recommendation

Costing Info (Estimated)

\$900



Code Reference CA MUTCD, CA MUTCD 4E.08

Progress

Record Number	435656	Resolution	None
Progress	Not_Started	Priority	Seven
Actual Date		Projected Date	06/30/2032
Actual Cost	\$0.00	Contractor	
Comments	No Comments		
Assignment	None	New Value	0
Designated Staff			

Woodruff Avenue & Imperial Highway

Intersections - Exterior : Intersections , Pedestrian Signal Indicator

Woodruff Avenue & Imperial Highway

West Crossing South to North @ 33.916952416184, -118.116878271103

Intersections , Pedestrian Signal Indicator : Speech Walk Message

Finding

Speech walk message is not provided at the signal.

On-Site Finding Not Found

Recommendation

Provide compliant speech walk message for the signal.

Recommendation See Recommendation

Costing Info (Estimated)

\$900



Code Reference CA MUTCD, CA MUTCD 4E.08

Progress

Record Number	435657	Resolution	None
Progress	Not_Started	Priority	Seven
Actual Date		Projected Date	06/30/2032
Actual Cost	\$0.00	Contractor	
Comments	No Comments		
Assignment	None	New Value	0
Designated Staff			

Woodruff Avenue & Imperial Highway



Woodruff Avenue & Imperial Highway

Woodruff Avenue & Imperial Highway
Downey, CA 90240

Date of Inspection
5/24/2017

*Estimated Facility Total: \$80,586

*Estimated facility total is for estimating purposes only and does not represent total construction, repair totals or design fees.

Prepared By

Disability Access Consultants

(800) 743-7067

Prepared Using



Accessibility Survey



City of Downey Woodruff Avenue - Foster Road to Florence Avenue

Woodruff Avenue - Foster Road to Firestone Boulevard
Downey, CA 90424

Date of Inspection
12/2/2016

Prepared By

Disability Access Consultants

(800) 743-7067

Woodruff Avenue - Foster Road to Florence Avenue

Sidewalks - Exterior : Sidewalks , Change in Level

West Side

Change In Level North Of Washburn Road @ 33.926716545282, -118.116867542267

Sidewalks , Change in Level : Change in Level Non Beveled

Finding

There is a change in elevation greater than recommended value.

On-Site Finding 2.62 inches

Recommendation

Ensure that the change in elevation is within the recommended value.

Recommendation Up to 0.25 inches

Costing Info (Estimated)

Remove tripping hazards \$198



Code Reference ADA 206, 302

Progress

Record Number	313216	Resolution	None
Progress	Not_Started	Priority	One
Actual Date		Projected Date	06/30/2018
Actual Cost	\$0.00	Contractor	
Comments	No Comments		
Assignment	None	New Value	0
Designated Staff			

Woodruff Avenue - Foster Road to Florence Avenue

Sidewalks - Exterior : Sidewalks , Change in Level

East Side

Change In Level South Of Angell Street @ 33.912126693745, -118.116551041603

Sidewalks , Change in Level : Change in Level Non Beveled

Finding

There is a change in elevation greater than recommended value.

On-Site Finding 0.50 inches

Recommendation

Ensure that the change in elevation is within the recommended value.

Recommendation Up to 0.25 inches

Costing Info (Estimated)

Remove tripping hazards \$198



Code Reference ADA 206, 302

Progress

Record Number	315641	Resolution	None
Progress	Not_Started	Priority	Two
Actual Date		Projected Date	06/30/2021
Actual Cost	\$0.00	Contractor	
Comments	No Comments		
Assignment	None	New Value	0
Designated Staff			

Woodruff Avenue - Foster Road to Florence Avenue

Sidewalks - Exterior : Sidewalks , Change in Level

East Side

Change In Level South Of Bigby Street @ 33.940694194703, -118.112774491310

Sidewalks , Change in Level : Change in Level Non Beveled

Finding

There is a change in elevation greater than recommended value.

On-Site Finding 0.75 inches

Recommendation

Ensure that the change in elevation is within the recommended value.

Recommendation Up to 0.25 inches

Costing Info (Estimated)

Remove tripping hazards \$198



Code Reference ADA 206, 302

Progress

Record Number	314506	Resolution	None
Progress	Not_Started	Priority	Two
Actual Date		Projected Date	06/30/2021
Actual Cost	\$0.00	Contractor	
Comments	No Comments		
Assignment	None	New Value	0
Designated Staff			

Woodruff Avenue - Foster Road to Florence Avenue

Sidewalks - Exterior : Sidewalks , Change in Level

East Side

Change In Level South Of Cecilia Street @ 33.935867591830, -118.115177750587

Sidewalks , Change in Level : Change in Level Non Beveled

Finding

There is a change in elevation greater than recommended value.

On-Site Finding 0.50 inches

Recommendation

Ensure that the change in elevation is within the recommended value.

Recommendation Up to 0.25 inches

Costing Info (Estimated)

Remove tripping hazards \$198



Code Reference ADA 206, 302

Progress

Record Number	314507	Resolution	None
Progress	Not_Started	Priority	Two
Actual Date		Projected Date	06/30/2021
Actual Cost	\$0.00	Contractor	
Comments	No Comments		
Assignment	None	New Value	0
Designated Staff			

Woodruff Avenue - Foster Road to Florence Avenue

Sidewalks - Exterior : Sidewalks , Change in Level

East Side

Change In Level South Of Fostoria Street @ 33.933887025545, -118.116618096828

Sidewalks , Change in Level : Change in Level Non Beveled

Finding

There is a change in elevation greater than recommended value.

On-Site Finding 0.75 inches

Recommendation

Ensure that the change in elevation is within the recommended value.

Recommendation Up to 0.25 inches

Costing Info (Estimated)

Remove tripping hazards \$198



Code Reference ADA 206, 302

Progress

Record Number	314509	Resolution	None
Progress	Not_Started	Priority	Two
Actual Date		Projected Date	06/30/2021
Actual Cost	\$0.00	Contractor	
Comments	No Comments		
Assignment	None	New Value	0
Designated Staff			

Woodruff Avenue - Foster Road to Florence Avenue

Sidewalks - Exterior : Sidewalks , Change in Level

East Side

Change In Level South Of Imperial Highway @ 33.916867834841, - 118.116540312767

Sidewalks , Change in Level : Change in Level Non Beveled

Finding

There is a change in elevation greater than recommended value.

On-Site Finding 0.75 inches

Recommendation

Ensure that the change in elevation is within the recommended value.

Recommendation Up to 0.25 inches

Costing Info (Estimated)

Remove tripping hazards \$198



Code Reference ADA 206, 302

Progress

Record Number	315640	Resolution	None
Progress	Not_Started	Priority	Two
Actual Date		Projected Date	06/30/2021
Actual Cost	\$0.00	Contractor	
Comments	No Comments		
Assignment	None	New Value	0
Designated Staff			

Woodruff Avenue - Foster Road to Florence Avenue

Sidewalks - Exterior : Sidewalks , Change in Level

East Side

Change In Level South Of Railroad @ 33.929565225484, -118.116559088230

Sidewalks , Change in Level : Change in Level Non Beveled

Finding

There is a change in elevation greater than recommended value.

On-Site Finding 1.00 inches

Recommendation

Ensure that the change in elevation is within the recommended value.

Recommendation Up to 0.25 inches

Costing Info (Estimated)

Remove tripping hazards \$198



Code Reference ADA 206, 302

Progress

Record Number	314514	Resolution	None
Progress	Not_Started	Priority	Two
Actual Date		Projected Date	06/30/2021
Actual Cost	\$0.00	Contractor	
Comments	No Comments		
Assignment	None	New Value	0
Designated Staff			

Woodruff Avenue - Foster Road to Florence Avenue

Sidewalks - Exterior : Sidewalks , Change in Level

East Side

Change In Level South Of Stewart & Gray Road @ 33.926716545282, - 118.116564452648

Sidewalks , Change in Level : Change in Level Non Beveled

Finding

There is a change in elevation greater than recommended value.

On-Site Finding 0.87 inches

Recommendation

Ensure that the change in elevation is within the recommended value.

Recommendation Up to 0.25 inches

Costing Info (Estimated)

Remove tripping hazards \$198



Code Reference ADA 206, 302

Progress

Record Number	314511	Resolution	None
Progress	Not_Started	Priority	Two
Actual Date		Projected Date	06/30/2021
Actual Cost	\$0.00	Contractor	
Comments	No Comments		
Assignment	None	New Value	0
Designated Staff			

Woodruff Avenue - Foster Road to Florence Avenue

Sidewalks - Exterior : Sidewalks , Change in Level

East Side

Change In Level South Of Washburn Road @ 33.923631851317, -118.116548359394

Sidewalks , Change in Level : Change in Level Non Beveled

Finding

There is a change in elevation greater than recommended value.

On-Site Finding 0.50 inches

Recommendation

Ensure that the change in elevation is within the recommended value.

Recommendation Up to 0.25 inches

Costing Info (Estimated)

Remove tripping hazards \$198



Code Reference ADA 206, 302

Progress

Record Number	314508	Resolution	None
Progress	Not_Started	Priority	Two
Actual Date		Projected Date	06/30/2021
Actual Cost	\$0.00	Contractor	
Comments	No Comments		
Assignment	None	New Value	0
Designated Staff			

Woodruff Avenue - Foster Road to Florence Avenue

Sidewalks - Exterior : Sidewalks , Change in Level

East Side

Change In Level West Of Buell Street @ 33.936303755294, -118.114855885506

Sidewalks , Change in Level : Change in Level Non Beveled

Finding

There is a change in elevation greater than recommended value.

On-Site Finding 0.75 inches

Recommendation

Ensure that the change in elevation is within the recommended value.

Recommendation Up to 0.25 inches

Costing Info (Estimated)

Remove tripping hazards \$198



Code Reference ADA 206, 302

Progress

Record Number	314512	Resolution	None
Progress	Not_Started	Priority	Two
Actual Date		Projected Date	06/30/2021
Actual Cost	\$0.00	Contractor	
Comments	No Comments		
Assignment	None	New Value	0
Designated Staff			

Woodruff Avenue - Foster Road to Florence Avenue

Sidewalks - Exterior : Sidewalks , Change in Level

West Side

Change In Level East Of Adoree Street @ 33.915343130446, -118.116937279701

Sidewalks , Change in Level : Change in Level Non Beveled

Finding

There is a change in elevation greater than recommended value.

On-Site Finding 1.12 inches

Recommendation

Ensure that the change in elevation is within the recommended value.

Recommendation Up to 0.25 inches

Costing Info (Estimated)

Remove tripping hazards \$198



Code Reference ADA 206, 302

Progress

Record Number	313218	Resolution	None
Progress	Not_Started	Priority	Two
Actual Date		Projected Date	06/30/2021
Actual Cost	\$0.00	Contractor	
Comments	No Comments		
Assignment	None	New Value	0
Designated Staff			

Woodruff Avenue - Foster Road to Florence Avenue

Sidewalks - Exterior : Sidewalks , Change in Level

West Side

Change In Level North Of Belcher Street @ 33.913074943066, -118.116953372955

Sidewalks , Change in Level : Change in Level Non Beveled

Finding

There is a change in elevation greater than recommended value.

On-Site Finding 0.62 inches

Recommendation

Ensure that the change in elevation is within the recommended value.

Recommendation Up to 0.25 inches

Costing Info (Estimated)

Remove tripping hazards \$198



Code Reference ADA 206, 302

Progress

Record Number	313221	Resolution	None
Progress	Not_Started	Priority	Two
Actual Date		Projected Date	06/30/2021
Actual Cost	\$0.00	Contractor	
Comments	No Comments		
Assignment	None	New Value	0
Designated Staff			

Woodruff Avenue - Foster Road to Florence Avenue

Sidewalks - Exterior : Sidewalks , Change in Level

West Side

Change In Level North Of Everest Street @ 33.919705715629, -118.116816580296

Sidewalks , Change in Level : Change in Level Non Beveled

Finding

There is a change in elevation greater than recommended value.

On-Site Finding 0.50 inches

Recommendation

Ensure that the change in elevation is within the recommended value.

Recommendation Up to 0.25 inches

Costing Info (Estimated)

Remove tripping hazards \$198



Code Reference ADA 206, 302

Progress

Record Number	313214	Resolution	None
Progress	Not_Started	Priority	Two
Actual Date		Projected Date	06/30/2021
Actual Cost	\$0.00	Contractor	
Comments	No Comments		
Assignment	None	New Value	0
Designated Staff			

Woodruff Avenue - Foster Road to Florence Avenue

Sidewalks - Exterior : Sidewalks , Change in Level

West Side

Change In Level North Of Firestone Boulevard @ 33.932925655415, - 118.117554187775

Sidewalks , Change in Level : Change in Level Non Beveled

Finding

There is a change in elevation greater than recommended value.

On-Site Finding 0.50 inches

Recommendation

Ensure that the change in elevation is within the recommended value.

Recommendation Up to 0.25 inches

Costing Info (Estimated)

Remove tripping hazards \$198



Code Reference ADA 206, 302

Progress

Record Number	313412	Resolution	None
Progress	Not_Started	Priority	Two
Actual Date		Projected Date	06/30/2021
Actual Cost	\$0.00	Contractor	
Comments	No Comments		
Assignment	None	New Value	0
Designated Staff			

Woodruff Avenue - Foster Road to Florence Avenue

Sidewalks - Exterior : Sidewalks , Change in Level

West Side

Change In Level North Of Firestone Boulevard @ 33.933090335328, - 118.117420077324

Sidewalks , Change in Level : Change in Level Non Beveled

Finding

There is a change in elevation greater than recommended value.

On-Site Finding 0.75 inches

Recommendation

Ensure that the change in elevation is within the recommended value.

Recommendation Up to 0.25 inches

Costing Info (Estimated)

Remove tripping hazards \$198



Code Reference ADA 206, 302

Progress

Record Number	313410	Resolution	None
Progress	Not_Started	Priority	Two
Actual Date		Projected Date	06/30/2021
Actual Cost	\$0.00	Contractor	
Comments	No Comments		
Assignment	None	New Value	0
Designated Staff			

Woodruff Avenue - Foster Road to Florence Avenue

Sidewalks - Exterior : Sidewalks , Change in Level

West Side

Change In Level North Of Foster Road @ 33.910639746337, -118.116864860058

Sidewalks , Change in Level : Change in Level Non Beveled

Finding

There is a change in elevation greater than recommended value.

On-Site Finding 0.87 inches

Recommendation

Ensure that the change in elevation is within the recommended value.

Recommendation Up to 0.25 inches

Costing Info (Estimated)

Remove tripping hazards \$198



Code Reference ADA 206, 302

Progress

Record Number	313220	Resolution	None
Progress	Not_Started	Priority	Two
Actual Date		Projected Date	06/30/2021
Actual Cost	\$0.00	Contractor	
Comments	No Comments		
Assignment	None	New Value	0
Designated Staff			

Woodruff Avenue - Foster Road to Florence Avenue

Sidewalks - Exterior : Sidewalks , Change in Level

West Side

Change In Level North Of Imperial Highway @ 33.918023030663, - 118.116827309132

Sidewalks , Change in Level : Change in Level Non Beveled

Finding

There is a change in elevation greater than recommended value.

On-Site Finding 0.75 inches

Recommendation

Ensure that the change in elevation is within the recommended value.

Recommendation Up to 0.25 inches

Costing Info (Estimated)

Remove tripping hazards \$198



Code Reference ADA 206, 302

Progress

Record Number	313217	Resolution	None
Progress	Not_Started	Priority	Two
Actual Date		Projected Date	06/30/2021
Actual Cost	\$0.00	Contractor	
Comments	No Comments		
Assignment	None	New Value	0
Designated Staff			

Woodruff Avenue - Foster Road to Florence Avenue

Sidewalks - Exterior : Sidewalks , Change in Level

West Side

Change In Level North Of Railroad @ 33.930822620420, -118.116859495640

Sidewalks , Change in Level : Change in Level Non Beveled

Finding

There is a change in elevation greater than recommended value.

On-Site Finding 0.62 inches

Recommendation

Ensure that the change in elevation is within the recommended value.

Recommendation Up to 0.25 inches

Costing Info (Estimated)

Remove tripping hazards \$198



Code Reference ADA 206, 302

Progress

Record Number	313215	Resolution	None
Progress	Not_Started	Priority	Two
Actual Date		Projected Date	06/30/2021
Actual Cost	\$0.00	Contractor	
Comments	No Comments		
Assignment	None	New Value	0
Designated Staff			

Woodruff Avenue - Foster Road to Florence Avenue

Curb Ramps - Exterior : Curb Ramp

Northeast Corner Of Angell Street @ 33.913306438951, - 118.116497397423

Curb Ramp : No Detectable Warnings

Finding

The curb ramp does not provide a detectable warning surface which includes truncated domes.

On-Site Finding Not Found

Recommendation

Provide compliant detectable warnings to surface.

Recommendation See Recommendation

Costing Info (Estimated)

Provide detectable warning to surface \$248



Code Reference CA 11B-406.5.12

Progress

Record Number	315670	Resolution	None
Progress	Not_Started	Priority	Seven
Actual Date		Projected Date	06/30/2032
Actual Cost	\$0.00	Contractor	
Comments	No Comments	New Value	0
Assignment	None		
Designated Staff			

Woodruff Avenue - Foster Road to Florence Avenue

Curb Ramps - Exterior : Curb Ramp

Northeast Corner Of Angell Street @ 33.913306438951, - 118.116497397423

Curb Ramp : Curb Ramp Slope

Finding

The running slope is greater than allowed.

On-Site Finding 10.00 percent

Recommendation

Provide a compliant curb ramp.

Recommendation Up to 8.33 percent

Costing Info (Estimated)

Install curb ramp \$1,300



Code Reference ADA 406, 406.1, 405.2, CA 11B-406

Progress

Record Number	315671	Resolution	None
Progress	Not_Started	Priority	Seven
Actual Date		Projected Date	06/30/2032
Actual Cost	\$0.00	Contractor	
Comments	No Comments		
Assignment	None	New Value	0
Designated Staff			

Woodruff Avenue - Foster Road to Florence Avenue

Curb Ramps - Exterior : Curb Ramp

Northeast Corner Of Angell Street @ 33.913306438951, - 118.116497397423

Curb Ramp : Side Flare Slope

Finding

The slope of the curb ramp side flare is greater than allowed.

On-Site Finding 10.90 percent

Recommendation

Provide curb ramp side flares with a compliant slope.

Recommendation Up to 10.00 percent

Costing Info (Estimated)

Install flared sides \$1,300



Code Reference ADA 406, 406.3,CA 11B-406.2.2

Progress

Record Number	315672	Resolution	None
Progress	Not_Started	Priority	Seven
Actual Date		Projected Date	06/30/2032
Actual Cost	\$0.00	Contractor	
Comments	No Comments		
Assignment	None	New Value	0
Designated Staff			

Woodruff Avenue - Foster Road to Florence Avenue

Curb Ramps - Exterior : Curb Ramp , Landings And Transitions

Northeast Corner Of Angell Street @ 33.913306438951, - 118.116497397423

Bottom Landing

Curb Ramp , Landings And Transitions : Bottom Landing Change in Level

Finding

The transition from the bottom of the curb ramp to the walk, gutter, or street is abrupt.

On-Site Finding 0.62 inches

Recommendation

Patch the transition area at the bottom of the curb ramp so that the transition is flush and free of abrupt changes.

Recommendation Up to 0.50 inches

Costing Info (Estimated)

Patch lip at curb ramp \$255



Code Reference ADA 302, 303, 406.2, 303.1

Progress

Record Number	315673	Resolution	None
Progress	Not_Started	Priority	Seven
Actual Date		Projected Date	06/30/2032
Actual Cost	\$0.00	Contractor	
Comments	No Comments		
Assignment	None	New Value	0
Designated Staff			

Woodruff Avenue - Foster Road to Florence Avenue

Curb Ramps - Exterior : Curb Ramp , Landings and Transitions

Northeast Corner Of Angell Street @ 33.913306438951, - 118.116497397423

Top Landing

Curb Ramp , Landings and Transitions : Top Landing Slope

Finding

The slope at the top landing is greater than allowed.

On-Site Finding 5.30 percent

Recommendation

Provide a top landing surface that does not exceed the maximum slope and cross slope. Provide a sufficient maneuvering clearance that does not accumulate water.

Recommendation Up to 2.08 percent

Costing Info (Estimated)

Provide compliant landing \$1,260



Code Reference ADA 402, 406.4, 403.3, 406.1, CA 11B-406.5.3

Progress

Record Number	315674	Resolution	None
Progress	Not_Started	Priority	Seven
Actual Date		Projected Date	06/30/2032
Actual Cost	\$0.00	Contractor	
Comments	No Comments		
Assignment	None	New Value	0
Designated Staff			

Woodruff Avenue - Foster Road to Florence Avenue

Curb Ramps - Exterior : Curb Ramp

Northeast Corner Of Bigby Street @ 33.941161486124, - 118.112415075302

Curb Ramp : No Detectable Warnings

Finding

The curb ramp does not provide a detectable warning surface which includes truncated domes.

On-Site Finding Not Found

Recommendation

Provide compliant detectable warnings to surface.

Recommendation See Recommendation

Costing Info (Estimated)

Provide detectable warning to surface \$248



Code Reference CA 11B-406.5.12

Progress

Record Number	314477	Resolution	None
Progress	Not_Started	Priority	Seven
Actual Date		Projected Date	06/30/2032
Actual Cost	\$0.00	Contractor	
Comments	No Comments		
Assignment	None	New Value	0
Designated Staff			

Woodruff Avenue - Foster Road to Florence Avenue

Curb Ramps - Exterior : Curb Ramp

Northeast Corner Of Bigby Street @ 33.941161486124, - 118.112415075302

Curb Ramp : Side Flare Slope

Finding

The slope of the curb ramp side flare is greater than allowed.

On-Site Finding 11.10 percent

Recommendation

Provide curb ramp side flares with a compliant slope.

Recommendation Up to 10.00 percent

Costing Info (Estimated)

Install flared sides \$1,300



Code Reference ADA 406, 406.3, CA 11B-406.2.2

Progress

Record Number	314478	Resolution	None
Progress	Not_Started	Priority	Seven
Actual Date		Projected Date	06/30/2032
Actual Cost	\$0.00	Contractor	
Comments	No Comments		
Assignment	None	New Value	0
Designated Staff			

Woodruff Avenue - Foster Road to Florence Avenue

Curb Ramps - Exterior : Curb Ramp

Northeast Corner Of Bigby Street @ 33.941161486124, - 118.112415075302

Bottom Landing

Curb Ramp : Bottom Landing Slope

Finding

The bottom landing of the curb ramp is on the street, and the slope of the bottom landing is not compliant.

On-Site Finding 13.00 percent

Recommendation

Ensure the bottom landing slope is compliant and provides a smooth transition.

Recommendation Up to 5.00 percent

Costing Info (Estimated)

Repave landing \$1,260



Code Reference ADA 406, 406.2, CA 11B-406.5.8

Progress

Record Number	314479	Resolution	None
Progress	Not_Started	Priority	Seven
Actual Date		Projected Date	06/30/2032
Actual Cost	\$0.00	Contractor	
Comments	No Comments		
Assignment	None	New Value	0
Designated Staff			

Woodruff Avenue - Foster Road to Florence Avenue

Curb Ramps - Exterior : Curb Ramp , Landings And Transitions

Northeast Corner Of Bigby Street @ 33.941161486124, - 118.112415075302

Bottom Landing

Curb Ramp , Landings And Transitions : Bottom Landing Change in Level

Finding

The transition from the bottom of the curb ramp to the walk, gutter, or street is abrupt.

On-Site Finding 0.75 inches

Recommendation

Patch the transition area at the bottom of the curb ramp so that the transition is flush and free of abrupt changes.

Recommendation Up to 0.50 inches

Costing Info (Estimated)

Patch lip at curb ramp \$255



Code Reference ADA 302, 303, 406.2, 303.1

Progress

Record Number	314480	Resolution	None
Progress	Not_Started	Priority	Seven
Actual Date		Projected Date	06/30/2032
Actual Cost	\$0.00	Contractor	
Comments	No Comments		
Assignment	None	New Value	0
Designated Staff			

Woodruff Avenue - Foster Road to Florence Avenue

Curb Ramps - Exterior : Curb Ramp , Landings and Transitions

Northeast Corner Of Bigby Street @ 33.941161486124, - 118.112415075302

Top Landing

Curb Ramp , Landings and Transitions : Top Landing Slope

Finding

The slope at the top landing is greater than allowed.

On-Site Finding 3.60 percent

Recommendation

Provide a top landing surface that does not exceed the maximum slope and cross slope. Provide a sufficient maneuvering clearance that does not accumulate water.

Recommendation Up to 2.08 percent

Costing Info (Estimated)

Provide compliant landing \$1,260



Code Reference ADA 402, 406.4, 403.3, 406.1, CA 11B-406.5.3

Progress

Record Number	314481	Resolution	None
Progress	Not_Started	Priority	Seven
Actual Date		Projected Date	06/30/2032
Actual Cost	\$0.00	Contractor	
Comments	No Comments		
Assignment	None	New Value	0
Designated Staff			

Woodruff Avenue - Foster Road to Florence Avenue

Curb Ramps - Exterior : Curb Ramp

Northeast Corner Of Cecilia Street @ 33.936212517203, - 118.114914894104

Curb Ramp : No Detectable Warnings

Finding

The curb ramp does not provide a detectable warning surface which includes truncated domes.

On-Site Finding Not Found

Recommendation

Provide compliant detectable warnings to surface.

Recommendation See Recommendation

Costing Info (Estimated)

Provide detectable warning to surface \$248



Code Reference CA 11B-406.5.12

Progress

Record Number	314469	Resolution	None
Progress	Not_Started	Priority	Seven
Actual Date		Projected Date	06/30/2032
Actual Cost	\$0.00	Contractor	
Comments	No Comments		
Assignment	None	New Value	0
Designated Staff			

Woodruff Avenue - Foster Road to Florence Avenue

Curb Ramps - Exterior : Curb Ramp

Northeast Corner Of Cecilia Street @ 33.936212517203, - 118.114914894104

Curb Ramp : Not Wholly Contained Within The Marked Crossing

Finding

The curb ramp is not wholly contained within the marked crossing.

On-Site Finding Not Found

Recommendation

Provide a marked crossing on the path of travel; make certain the curb ramp is wholly contained within the marked crossing.

Recommendation See Recommendation

Costing Info (Estimated)

Install crosswalk \$800



Code Reference ADA 406, 406.5

Progress

Record Number	314470	Resolution	None
Progress	Not_Started	Priority	Seven
Actual Date		Projected Date	06/30/2032
Actual Cost	\$0.00	Contractor	
Comments	No Comments	New Value	0
Assignment	None		
Designated Staff			

Woodruff Avenue - Foster Road to Florence Avenue

Curb Ramps - Exterior : Curb Ramp

Northeast Corner Of Cecilia Street @ 33.936212517203, - 118.114914894104

Curb Ramp : Side Flare Slope

Finding

The slope of the curb ramp side flare is greater than allowed.

On-Site Finding 15.90 percent

Recommendation

Provide curb ramp side flares with a compliant slope.

Recommendation Up to 10.00 percent

Costing Info (Estimated)

Install flared sides \$1,300



Code Reference ADA 406, 406.3, CA 11B-406.2.2

Progress

Record Number	314471	Resolution	None
Progress	Not_Started	Priority	Seven
Actual Date		Projected Date	06/30/2032
Actual Cost	\$0.00	Contractor	
Comments	No Comments		
Assignment	None	New Value	0
Designated Staff			

Woodruff Avenue - Foster Road to Florence Avenue

Curb Ramps - Exterior : Curb Ramp , Landings and Transitions

Northeast Corner Of Cecilia Street @ 33.936212517203, - 118.114914894104

Bottom Landing

Curb Ramp , Landings and Transitions : Bottom Landing Change in Level - Curb Ramps

Finding

The transition from the bottom of the curb ramp to the walk, gutter, or street is abrupt.

On-Site Finding Not Beveled

Recommendation

Patch the transition area at the bottom of the curb ramp so that the transition is flush and free of abrupt changes.

Recommendation See Recommendation

Costing Info (Estimated)

Patch lip at curb ramp \$255



Code Reference ADA 302, 406.2

Progress

Record Number	314472	Resolution	None
Progress	Not_Started	Priority	Seven
Actual Date		Projected Date	06/30/2032
Actual Cost	\$0.00	Contractor	
Comments	No Comments		
Assignment	None	New Value	0
Designated Staff			

Woodruff Avenue - Foster Road to Florence Avenue

Curb Ramps - Exterior : Curb Ramp , Landings and Transitions

Northeast Corner Of Cecilia Street @ 33.936212517203, - 118.114914894104

Top Landing

Curb Ramp , Landings and Transitions : Top Landing Slope

Finding

The slope at the top landing is greater than allowed.

On-Site Finding 3.40 percent

Recommendation

Provide a top landing surface that does not exceed the maximum slope and cross slope. Provide a sufficient maneuvering clearance that does not accumulate water.

Recommendation Up to 2.08 percent

Costing Info (Estimated)

Provide compliant landing \$1,260



Code Reference ADA 402, 406.4, 403.3, 406.1, CA 11B-406.5.3

Progress

Record Number	314473	Resolution	None
Progress	Not_Started	Priority	Seven
Actual Date		Projected Date	06/30/2032
Actual Cost	\$0.00	Contractor	
Comments	No Comments		
Assignment	None	New Value	0
Designated Staff			

Woodruff Avenue - Foster Road to Florence Avenue

Curb Ramps - Exterior : Curb Ramp

**Northeast Corner Of Farm Street @ 33.940451647193, -
118.112943470478**

Curb Ramp : No Detectable Warnings

Finding

The curb ramp does not provide a detectable warning surface which includes truncated domes.

On-Site Finding Not Found

Recommendation

Provide compliant detectable warnings to surface.

Recommendation See Recommendation

Costing Info (Estimated)

Provide detectable warning to surface \$248



Code Reference CA 11B-406.5.12

Progress

Record Number	314569	Resolution	None
Progress	Not_Started	Priority	Seven
Actual Date		Projected Date	06/30/2032
Actual Cost	\$0.00	Contractor	
Comments	No Comments	New Value	0
Assignment	None		
Designated Staff			

Woodruff Avenue - Foster Road to Florence Avenue

Curb Ramps - Exterior : Curb Ramp

**Northeast Corner Of Farm Street @ 33.940451647193, -
118.112943470478**

Bottom Landing

Curb Ramp : Bottom Landing Slope

Finding

The bottom landing of the curb ramp is on the street, and the slope of the bottom landing is not compliant.

On-Site Finding 10.70 percent

Recommendation

Ensure the bottom landing slope is compliant and provides a smooth transition.

Recommendation Up to 5.00 percent

Costing Info (Estimated)

Repave landing \$1,260



Code Reference ADA 406, 406.2, CA 11B-406.5.8

Progress

Record Number	314570	Resolution	None
Progress	Not_Started	Priority	Seven
Actual Date		Projected Date	06/30/2032
Actual Cost	\$0.00	Contractor	
Comments	No Comments		
Assignment	None	New Value	0
Designated Staff			

Woodruff Avenue - Foster Road to Florence Avenue

Curb Ramps - Exterior : Curb Ramp , Landings and Transitions

Northeast Corner Of Farm Street @ 33.940451647193, - 118.112943470478

Bottom Landing

Curb Ramp , Landings and Transitions : Landing Accumulates Water - Wet Conditions

Finding

The curb ramp landing accumulates water.

On-Site Finding Accumulates Water

Recommendation

Provide sufficient clear space at the bottom of the curb ramp that does not accumulate water.

Recommendation See Recommendation

Costing Info (Estimated)

Provide compliant landing \$255



Code Reference ADA 405, 406.1, 405.10

Progress

Record Number	314571	Resolution	None
Progress	Not_Started	Priority	Seven
Actual Date		Projected Date	06/30/2032
Actual Cost	\$0.00	Contractor	
Comments	No Comments		
Assignment	None	New Value	0
Designated Staff			

Woodruff Avenue - Foster Road to Florence Avenue

Curb Ramps - Exterior : Curb Ramp , Landings And Transitions

Northeast Corner Of Farm Street @ 33.940451647193, - 118.112943470478

Bottom Landing

Curb Ramp , Landings And Transitions : Bottom Landing Change in Level

Finding

The transition from the bottom of the curb ramp to the walk, gutter, or street is abrupt.

On-Site Finding 0.75 inches

Recommendation

Patch the transition area at the bottom of the curb ramp so that the transition is flush and free of abrupt changes.

Recommendation Up to 0.50 inches

Costing Info (Estimated)

Patch lip at curb ramp \$255



Code Reference ADA 302, 303, 406.2, 303.1

Progress

Record Number	314572	Resolution	None
Progress	Not_Started	Priority	Seven
Actual Date		Projected Date	06/30/2032
Actual Cost	\$0.00	Contractor	
Comments	No Comments		
Assignment	None	New Value	0
Designated Staff			

Woodruff Avenue - Foster Road to Florence Avenue

Curb Ramps - Exterior : Curb Ramp , Landings and Transitions

Northeast Corner Of Farm Street @ 33.940451647193, - 118.112943470478

Top Landing

Curb Ramp , Landings and Transitions : Top Landing Slope

Finding

The slope at the top landing is greater than allowed.

On-Site Finding 2.90 percent

Recommendation

Provide a top landing surface that does not exceed the maximum slope and cross slope. Provide a sufficient maneuvering clearance that does not accumulate water.

Recommendation Up to 2.08 percent

Costing Info (Estimated)

Provide compliant landing \$1,260



Code Reference ADA 402, 406.4, 403.3, 406.1, CA 11B-406.5.3

Progress

Record Number	314573	Resolution	None
Progress	Not_Started	Priority	Seven
Actual Date		Projected Date	06/30/2032
Actual Cost	\$0.00	Contractor	
Comments	No Comments		
Assignment	None	New Value	0
Designated Staff			

Woodruff Avenue - Foster Road to Florence Avenue

Curb Ramps - Exterior : Curb Ramp

Northeast Corner Of Fostoria Street @ 33.934939624373, - 118.115834891796

Curb Ramp : No Detectable Warnings

Finding

The curb ramp does not provide a detectable warning surface which includes truncated domes.

On-Site Finding Not Found

Recommendation

Provide compliant detectable warnings to surface.

Recommendation See Recommendation

Costing Info (Estimated)

Provide detectable warning to surface \$248



Code Reference CA 11B-406.5.12

Progress

Record Number	314437	Resolution	None
Progress	Not_Started	Priority	Seven
Actual Date		Projected Date	06/30/2032
Actual Cost	\$0.00	Contractor	
Comments	No Comments		
Assignment	None	New Value	0
Designated Staff			

Woodruff Avenue - Foster Road to Florence Avenue

Curb Ramps - Exterior : Curb Ramp

Northeast Corner Of Fostoria Street @ 33.934939624373, - 118.115834891796

Curb Ramp : Side Flare Slope

Finding

The slope of the curb ramp side flare is greater than allowed.

On-Site Finding 15.40 percent

Recommendation

Provide curb ramp side flares with a compliant slope.

Recommendation Up to 10.00 percent

Costing Info (Estimated)

Install flared sides \$1,300



Code Reference ADA 406, 406.3,CA 11B-406.2.2

Progress

Record Number	314438	Resolution	None
Progress	Not_Started	Priority	Seven
Actual Date		Projected Date	06/30/2032
Actual Cost	\$0.00	Contractor	
Comments	No Comments		
Assignment	None	New Value	0
Designated Staff			

Woodruff Avenue - Foster Road to Florence Avenue

Curb Ramps - Exterior : Curb Ramp

Northeast Corner Of Fostoria Street @ 33.934939624373, - 118.115834891796

Bottom Landing

Curb Ramp : Bottom Landing Slope

Finding

The bottom landing of the curb ramp is on the street, and the slope of the bottom landing is not compliant.

On-Site Finding 7.60 percent

Recommendation

Ensure the bottom landing slope is compliant and provides a smooth transition.

Recommendation Up to 5.00 percent

Costing Info (Estimated)

Repave landing \$1,260



Code Reference ADA 406, 406.2, CA 11B-406.5.8

Progress

Record Number	314439	Resolution	None
Progress	Not_Started	Priority	Seven
Actual Date		Projected Date	06/30/2032
Actual Cost	\$0.00	Contractor	
Comments	No Comments		
Assignment	None	New Value	0
Designated Staff			

Woodruff Avenue - Foster Road to Florence Avenue

Curb Ramps - Exterior : Curb Ramp

Northeast Corner Of Gotham Street @ 33.939739577115, - 118.113471865654

Curb Ramp : No Detectable Warnings

Finding

The curb ramp does not provide a detectable warning surface which includes truncated domes.

On-Site Finding Not Found

Recommendation

Provide compliant detectable warnings to surface.

Recommendation See Recommendation

Costing Info (Estimated)

Provide detectable warning to surface \$248



Code Reference CA 11B-406.5.12

Progress

Record Number	314564	Resolution	None
Progress	Not_Started	Priority	Seven
Actual Date		Projected Date	06/30/2032
Actual Cost	\$0.00	Contractor	
Comments	No Comments	New Value	0
Assignment	None		
Designated Staff			

Woodruff Avenue - Foster Road to Florence Avenue

Curb Ramps - Exterior : Curb Ramp

Northeast Corner Of Gotham Street @ 33.939739577115, - 118.113471865654

Curb Ramp : Curb Ramp Slope

Finding

The running slope is greater than allowed.

On-Site Finding 10.50 percent

Recommendation

Provide a compliant curb ramp.

Recommendation Up to 8.33 percent

Costing Info (Estimated)

Install curb ramp \$1,300



Code Reference ADA 406, 406.1, 405.2, CA 11B-406

Progress

Record Number	314565	Resolution	None
Progress	Not_Started	Priority	Seven
Actual Date		Projected Date	06/30/2032
Actual Cost	\$0.00	Contractor	
Comments	No Comments		
Assignment	None	New Value	0
Designated Staff			

Woodruff Avenue - Foster Road to Florence Avenue

Curb Ramps - Exterior : Curb Ramp

Northeast Corner Of Gotham Street @ 33.939739577115, - 118.113471865654

Curb Ramp : Side Flare Slope

Finding

The slope of the curb ramp side flare is greater than allowed.

On-Site Finding 11.70 percent

Recommendation

Provide curb ramp side flares with a compliant slope.

Recommendation Up to 10.00 percent

Costing Info (Estimated)

Install flared sides \$1,300



Code Reference ADA 406, 406.3,CA 11B-406.2.2

Progress

Record Number	314566	Resolution	None
Progress	Not_Started	Priority	Seven
Actual Date		Projected Date	06/30/2032
Actual Cost	\$0.00	Contractor	
Comments	No Comments		
Assignment	None	New Value	0
Designated Staff			

Woodruff Avenue - Foster Road to Florence Avenue

Curb Ramps - Exterior : Curb Ramp

Northeast Corner Of Gotham Street @ 33.939739577115, - 118.113471865654

Bottom Landing

Curb Ramp : Bottom Landing Slope

Finding

The bottom landing of the curb ramp is on the street, and the slope of the bottom landing is not compliant.

On-Site Finding 10.20 percent

Recommendation

Ensure the bottom landing slope is compliant and provides a smooth transition.

Recommendation Up to 5.00 percent

Costing Info (Estimated)

Repave landing \$1,260



Code Reference ADA 406, 406.2, CA 11B-406.5.8

Progress

Record Number	314567	Resolution	None
Progress	Not_Started	Priority	Seven
Actual Date		Projected Date	06/30/2032
Actual Cost	\$0.00	Contractor	
Comments	No Comments		
Assignment	None	New Value	0
Designated Staff			

Woodruff Avenue - Foster Road to Florence Avenue

Curb Ramps - Exterior : Curb Ramp , Landings And Transitions

Northeast Corner Of Gotham Street @ 33.939739577115, - 118.113471865654

Bottom Landing

Curb Ramp , Landings And Transitions : Bottom Landing Change in Level

Finding

The transition from the bottom of the curb ramp to the walk, gutter, or street is abrupt.

On-Site Finding 1.00 inches

Recommendation

Patch the transition area at the bottom of the curb ramp so that the transition is flush and free of abrupt changes.

Recommendation Up to 0.50 inches

Costing Info (Estimated)

Patch lip at curb ramp \$255



Code Reference ADA 302, 303, 406.2, 303.1

Progress

Record Number	314568	Resolution	None
Progress	Not_Started	Priority	Seven
Actual Date		Projected Date	06/30/2032
Actual Cost	\$0.00	Contractor	
Comments	No Comments		
Assignment	None	New Value	0
Designated Staff			

Woodruff Avenue - Foster Road to Florence Avenue

Curb Ramps - Exterior : Curb Ramp

Northeast Corner Of Muller Street @ 33.937494292154, - 118.114021718502

Curb Ramp : No Detectable Warnings

Finding

The curb ramp does not provide a detectable warning surface which includes truncated domes.

On-Site Finding Not Found

Recommendation

Provide compliant detectable warnings to surface.

Recommendation See Recommendation

Costing Info (Estimated)

Provide detectable warning to surface \$248



Code Reference CA 11B-406.5.12

Progress

Record Number	314445	Resolution	None
Progress	Not_Started	Priority	Seven
Actual Date		Projected Date	06/30/2032
Actual Cost	\$0.00	Contractor	
Comments	No Comments		
Assignment	None	New Value	0
Designated Staff			

Woodruff Avenue - Foster Road to Florence Avenue

Curb Ramps - Exterior : Curb Ramp

Northeast Corner Of Muller Street @ 33.937494292154, - 118.114021718502

Curb Ramp : Curb Ramp Slope

Finding

The running slope is greater than allowed.

On-Site Finding 12.50 percent

Recommendation

Provide a compliant curb ramp.

Recommendation Up to 8.33 percent

Costing Info (Estimated)

Install curb ramp \$1,300



Code Reference ADA 406, 406.1, 405.2, CA 11B-406

Progress

Record Number	314446	Resolution	None
Progress	Not_Started	Priority	Seven
Actual Date		Projected Date	06/30/2032
Actual Cost	\$0.00	Contractor	
Comments	No Comments		
Assignment	None	New Value	0
Designated Staff			

Woodruff Avenue - Foster Road to Florence Avenue

Curb Ramps - Exterior : Curb Ramp

Northeast Corner Of Muller Street @ 33.937494292154, - 118.114021718502

Curb Ramp : Side Flare Slope

Finding

The slope of the curb ramp side flare is greater than allowed.

On-Site Finding 22.10 percent

Recommendation

Provide curb ramp side flares with a compliant slope.

Recommendation Up to 10.00 percent

Costing Info (Estimated)

Install flared sides \$1,300



Code Reference ADA 406, 406.3,CA 11B-406.2.2

Progress

Record Number	314447	Resolution	None
Progress	Not_Started	Priority	Seven
Actual Date		Projected Date	06/30/2032
Actual Cost	\$0.00	Contractor	
Comments	No Comments		
Assignment	None	New Value	0
Designated Staff			

Woodruff Avenue - Foster Road to Florence Avenue

Curb Ramps - Exterior : Curb Ramp

Northeast Corner Of Muller Street @ 33.937494292154, - 118.114021718502

Bottom Landing

Curb Ramp : Bottom Landing Slope

Finding

The bottom landing of the curb ramp is on the street, and the slope of the bottom landing is not compliant.

On-Site Finding 6.40 percent

Recommendation

Ensure the bottom landing slope is compliant and provides a smooth transition.

Recommendation Up to 5.00 percent

Costing Info (Estimated)

Repave landing \$1,260



Code Reference ADA 406, 406.2,CA 11B-406.5.8

Progress

Record Number	314448	Resolution	None
Progress	Not_Started	Priority	Seven
Actual Date		Projected Date	06/30/2032
Actual Cost	\$0.00	Contractor	
Comments	No Comments		
Assignment	None	New Value	0
Designated Staff			

Woodruff Avenue - Foster Road to Florence Avenue

Curb Ramps - Exterior : Curb Ramp , Landings And Transitions

Northeast Corner Of Muller Street @ 33.937494292154, - 118.114021718502

Bottom Landing

Curb Ramp , Landings And Transitions : Bottom Landing Change in Level

Finding

The transition from the bottom of the curb ramp to the walk, gutter, or street is abrupt.

On-Site Finding 0.62 inches

Recommendation

Patch the transition area at the bottom of the curb ramp so that the transition is flush and free of abrupt changes.

Recommendation Up to 0.50 inches

Costing Info (Estimated)

Patch lip at curb ramp \$255



Code Reference ADA 302, 303, 406.2, 303.1

Progress

Record Number	314449	Resolution	None
Progress	Not_Started	Priority	Seven
Actual Date		Projected Date	06/30/2032
Actual Cost	\$0.00	Contractor	
Comments	No Comments		
Assignment	None	New Value	0
Designated Staff			

Woodruff Avenue - Foster Road to Florence Avenue

Curb Ramps - Exterior : Curb Ramp , Landings and Transitions

Northeast Corner Of Muller Street @ 33.937494292154, - 118.114021718502

Top Landing

Curb Ramp , Landings and Transitions : Top Landing Slope

Finding

The slope at the top landing is greater than allowed.

On-Site Finding 3.50 percent

Recommendation

Provide a top landing surface that does not exceed the maximum slope and cross slope. Provide a sufficient maneuvering clearance that does not accumulate water.

Recommendation Up to 2.08 percent

Costing Info (Estimated)

Provide compliant landing \$1,260



Code Reference ADA 402, 406.4, 403.3, 406.1, CA 11B-406.5.3

Progress

Record Number	314450	Resolution	None
Progress	Not_Started	Priority	Seven
Actual Date		Projected Date	06/30/2032
Actual Cost	\$0.00	Contractor	
Comments	No Comments		
Assignment	None	New Value	0
Designated Staff			

Woodruff Avenue - Foster Road to Florence Avenue

Curb Ramps - Exterior : Curb Ramp , Landings and Transitions

Northeast Corner Of Muller Street @ 33.937494292154, - 118.114021718502

Top Landing

Curb Ramp , Landings and Transitions : Top Landing Change in Level - Curb Ramps

Finding

The transition from the top of the curb ramp to the walk, gutter, or street is abrupt.

On-Site Finding Not Beveled

Recommendation

Patch the transition area at the top of the curb ramp so that the transition is flush and free of abrupt changes.

Recommendation See Recommendation

Costing Info (Estimated)

Patch lip at curb ramp \$155



Code Reference ADA 302, 406.2

Progress

Record Number	314451	Resolution	None
Progress	Not_Started	Priority	Seven
Actual Date		Projected Date	06/30/2032
Actual Cost	\$0.00	Contractor	
Comments	No Comments		
Assignment	None	New Value	0
Designated Staff			

Woodruff Avenue - Foster Road to Florence Avenue

Curb Ramps - Exterior : Curb Ramp

Northeast Corner Of Nance Street @ 33.930631230530, - 118.116556406021

Curb Ramp : No Detectable Warnings

Finding

The curb ramp does not provide a detectable warning surface which includes truncated domes.

On-Site Finding Not Found

Recommendation

Provide compliant detectable warnings to surface.

Recommendation See Recommendation

Costing Info (Estimated)

Provide detectable warning to surface \$248



Code Reference CA 11B-406.5.12

Progress

Record Number	314487	Resolution	None
Progress	Not_Started	Priority	Seven
Actual Date		Projected Date	06/30/2032
Actual Cost	\$0.00	Contractor	
Comments	No Comments		
Assignment	None	New Value	0
Designated Staff			

Woodruff Avenue - Foster Road to Florence Avenue

Curb Ramps - Exterior : Curb Ramp

Northeast Corner Of Nance Street @ 33.930631230530, - 118.116556406021

Curb Ramp : Curb Ramp Slope

Finding

The running slope is greater than allowed.

On-Site Finding 11.40 percent

Recommendation

Provide a compliant curb ramp.

Recommendation Up to 8.33 percent

Costing Info (Estimated)

Install curb ramp \$1,300



Code Reference ADA 406, 406.1, 405.2, CA 11B-406

Progress

Record Number	314488	Resolution	None
Progress	Not_Started	Priority	Seven
Actual Date		Projected Date	06/30/2032
Actual Cost	\$0.00	Contractor	
Comments	No Comments		
Assignment	None	New Value	0
Designated Staff			

Woodruff Avenue - Foster Road to Florence Avenue

Curb Ramps - Exterior : Curb Ramp

Northeast Corner Of Nance Street @ 33.930631230530, - 118.116556406021

Curb Ramp : Side Flare Slope

Finding

The slope of the curb ramp side flare is greater than allowed.

On-Site Finding 20.60 percent

Recommendation

Provide curb ramp side flares with a compliant slope.

Recommendation Up to 10.00 percent

Costing Info (Estimated)

Install flared sides \$1,300



Code Reference ADA 406, 406.3,CA 11B-406.2.2

Progress

Record Number	314489	Resolution	None
Progress	Not_Started	Priority	Seven
Actual Date		Projected Date	06/30/2032
Actual Cost	\$0.00	Contractor	
Comments	No Comments		
Assignment	None	New Value	0
Designated Staff			

Woodruff Avenue - Foster Road to Florence Avenue

Curb Ramps - Exterior : Curb Ramp

Northeast Corner Of Nance Street @ 33.930631230530, - 118.116556406021

Bottom Landing

Curb Ramp : Bottom Landing Slope

Finding

The bottom landing of the curb ramp is on the street, and the slope of the bottom landing is not compliant.

On-Site Finding 12.70 percent

Recommendation

Ensure the bottom landing slope is compliant and provides a smooth transition.

Recommendation Up to 5.00 percent

Costing Info (Estimated)

Repave landing \$1,260



Code Reference ADA 406, 406.2, CA 11B-406.5.8

Progress

Record Number	314490	Resolution	None
Progress	Not_Started	Priority	Seven
Actual Date		Projected Date	06/30/2032
Actual Cost	\$0.00	Contractor	
Comments	No Comments		
Assignment	None	New Value	0
Designated Staff			

Woodruff Avenue - Foster Road to Florence Avenue

Curb Ramps - Exterior : Curb Ramp , Landings and Transitions

Northeast Corner Of Nance Street @ 33.930631230530, - 118.116556406021

Bottom Landing

Curb Ramp , Landings and Transitions : Bottom Landing Change in Level - Curb Ramps

Finding

The transition from the bottom of the curb ramp to the walk, gutter, or street is abrupt.

On-Site Finding Not Beveled

Recommendation

Patch the transition area at the bottom of the curb ramp so that the transition is flush and free of abrupt changes.

Recommendation See Recommendation

Costing Info (Estimated)

Patch lip at curb ramp \$255



Code Reference ADA 302, 406.2

Progress

Record Number	314491	Resolution	None
Progress	Not_Started	Priority	Seven
Actual Date		Projected Date	06/30/2032
Actual Cost	\$0.00	Contractor	
Comments	No Comments		
Assignment	None	New Value	0
Designated Staff			

Woodruff Avenue - Foster Road to Florence Avenue

Curb Ramps - Exterior : Curb Ramp , Landings and Transitions

Northeast Corner Of Nance Street @ 33.930631230530, - 118.116556406021

Top Landing

Curb Ramp , Landings and Transitions : Top Landing Slope

Finding

The slope at the top landing is greater than allowed.

On-Site Finding 4.00 percent

Recommendation

Provide a top landing surface that does not exceed the maximum slope and cross slope. Provide a sufficient maneuvering clearance that does not accumulate water.

Recommendation Up to 2.08 percent

Costing Info (Estimated)

Provide compliant landing \$1,260



Code Reference ADA 402, 406.4, 403.3, 406.1, CA 11B-406.5.3

Progress

Record Number	314492	Resolution	None
Progress	Not_Started	Priority	Seven
Actual Date		Projected Date	06/30/2032
Actual Cost	\$0.00	Contractor	
Comments	No Comments		
Assignment	None	New Value	0
Designated Staff			

Woodruff Avenue - Foster Road to Florence Avenue

Curb Ramps - Exterior : Curb Ramp , Landings and Transitions

Northeast Corner Of Nance Street @ 33.930631230530, -
118.116556406021

Top Landing

Curb Ramp , Landings and Transitions : Top Landing Clear Length - Landings

Finding

There is not enough top landing clear length.

On-Site Finding 24.00 inches

Recommendation

Provide a level top landing with enough clear length.

Recommendation At least 48.00 inches

Costing Info (Estimated)

Provide compliant landing \$240



Code Reference ADA 406, 406.4,CA 11B-406.5.3

Progress

Record Number	314493	Resolution	None
Progress	Not_Started	Priority	Seven
Actual Date		Projected Date	06/30/2032
Actual Cost	\$0.00	Contractor	
Comments	No Comments		
Assignment	None	New Value	0
Designated Staff			

Woodruff Avenue - Foster Road to Florence Avenue

Curb Ramps - Exterior : Curb Ramp , Landings and Transitions

Northwest Corner Of Adoree Street @ 33.914383776910, - 118.116950690746

Bottom Landing

Curb Ramp , Landings and Transitions : Bottom Landing Of Diagonal Curb Ramp - Clear Space

Finding

There is less than the required clear space.

On-Site Finding 5.00 inches

Recommendation

Provide sufficient clear space at the bottom of the curb ramp that does not accumulate water.

Recommendation At least 48.00 inches

Costing Info (Estimated)

Provide compliant landing \$255



Code Reference ADA 406, 406.6, 406.1, 405.10

Progress

Record Number	313320	Resolution	None
Progress	Not_Started	Priority	Seven
Actual Date		Projected Date	06/30/2032
Actual Cost	\$0.00	Contractor	
Comments	No Comments		
Assignment	None	New Value	0
Designated Staff			

Woodruff Avenue - Foster Road to Florence Avenue

Curb Ramps - Exterior : Curb Ramp

Northwest Corner Of Adoree Street @ 33.914383776910, - 118.116950690746

Bottom Landing

Curb Ramp : Bottom Landing Slope

Finding

The bottom landing of the curb ramp is on the street, and the slope of the bottom landing is not compliant.

On-Site Finding 60.00 percent

Recommendation

Ensure the bottom landing slope is compliant and provides a smooth transition.

Recommendation Up to 5.00 percent

Costing Info (Estimated)

Repave landing \$1,260



Code Reference ADA 406, 406.2, CA 11B-406.5.8

Progress

Record Number	313321	Resolution	None
Progress	Not_Started	Priority	Seven
Actual Date		Projected Date	06/30/2032
Actual Cost	\$0.00	Contractor	
Comments	No Comments		
Assignment	None	New Value	0
Designated Staff			

Woodruff Avenue - Foster Road to Florence Avenue

Curb Ramps - Exterior : Curb Ramp , Landings and Transitions

Northwest Corner Of Adoree Street @ 33.914383776910, - 118.116950690746

Top Landing

Curb Ramp , Landings and Transitions : Top Landing Slope

Finding

The slope at the top landing is greater than allowed.

On-Site Finding 2.40 percent

Recommendation

Provide a top landing surface that does not exceed the maximum slope and cross slope. Provide a sufficient maneuvering clearance that does not accumulate water.

Recommendation Up to 2.08 percent

Costing Info (Estimated)

Provide compliant landing \$1,260



Code Reference ADA 402, 406.4, 403.3, 406.1, CA 11B-406.5.3

Progress

Record Number	313322	Resolution	None
Progress	Not_Started	Priority	Seven
Actual Date		Projected Date	06/30/2032
Actual Cost	\$0.00	Contractor	
Comments	No Comments		
Assignment	None	New Value	0
Designated Staff			

Woodruff Avenue - Foster Road to Florence Avenue

Curb Ramps - Exterior : Curb Ramp , Landings and Transitions

Northwest Corner Of Adoree Street @ 33.914383776910, - 118.116950690746

Top Landing

Curb Ramp , Landings and Transitions : Top Landing Clear Length - Landings

Finding

There is not enough top landing clear length.

On-Site Finding 47.00 inches

Recommendation

Provide a level top landing with enough clear length.

Recommendation At least 48.00 inches

Costing Info (Estimated)

Provide compliant landing \$240



Code Reference ADA 406, 406.4,CA 11B-406.5.3

Progress

Record Number	313323	Resolution	None
Progress	Not_Started	Priority	Seven
Actual Date		Projected Date	06/30/2032
Actual Cost	\$0.00	Contractor	
Comments	No Comments		
Assignment	None	New Value	0
Designated Staff			

Woodruff Avenue - Foster Road to Florence Avenue

Curb Ramps - Exterior : Curb Ramp

Northwest Corner Of Angell Street @ 33.913261920560, - 118.116856813431

Curb Ramp : No Detectable Warnings

Finding

The curb ramp does not provide a detectable warning surface which includes truncated domes.

On-Site Finding Not Found

Recommendation

Provide compliant detectable warnings to surface.

Recommendation See Recommendation

Costing Info (Estimated)

Provide detectable warning to surface \$248



Code Reference CA 11B-406.5.12

Progress

Record Number	313316	Resolution	None
Progress	Not_Started	Priority	Seven
Actual Date		Projected Date	06/30/2032
Actual Cost	\$0.00	Contractor	
Comments	No Comments		
Assignment	None	New Value	0
Designated Staff			

Woodruff Avenue - Foster Road to Florence Avenue

Curb Ramps - Exterior : Curb Ramp

Northwest Corner Of Angell Street @ 33.913261920560, - 118.116856813431

Curb Ramp : Side Flare Slope

Finding

The slope of the curb ramp side flare is greater than allowed.

On-Site Finding 11.50 percent

Recommendation

Provide curb ramp side flares with a compliant slope.

Recommendation Up to 10.00 percent

Costing Info (Estimated)

Install flared sides \$1,300



Code Reference ADA 406, 406.3,CA 11B-406.2.2

Progress

Record Number	313317	Resolution	None
Progress	Not_Started	Priority	Seven
Actual Date		Projected Date	06/30/2032
Actual Cost	\$0.00	Contractor	
Comments	No Comments		
Assignment	None	New Value	0
Designated Staff			

Woodruff Avenue - Foster Road to Florence Avenue

Curb Ramps - Exterior : Curb Ramp , Landings And Transitions

Northwest Corner Of Angell Street @ 33.913261920560, - 118.116856813431

Bottom Landing

Curb Ramp , Landings And Transitions : Bottom Landing Change in Level

Finding

The transition from the bottom of the curb ramp to the walk, gutter, or street is abrupt.

On-Site Finding 0.62 inches

Recommendation

Patch the transition area at the bottom of the curb ramp so that the transition is flush and free of abrupt changes.

Recommendation Up to 0.50 inches

Costing Info (Estimated)

Patch lip at curb ramp \$255



Code Reference ADA 302, 303, 406.2, 303.1

Progress

Record Number	313318	Resolution	None
Progress	Not_Started	Priority	Seven
Actual Date		Projected Date	06/30/2032
Actual Cost	\$0.00	Contractor	
Comments	No Comments		
Assignment	None	New Value	0
Designated Staff			

Woodruff Avenue - Foster Road to Florence Avenue

Curb Ramps - Exterior : Curb Ramp , Landings and Transitions

Northwest Corner Of Angell Street @ 33.913261920560, -
118.116856813431

Top Landing

Curb Ramp , Landings and Transitions : Top Landing Slope

Finding

The slope at the top landing is greater than allowed.

On-Site Finding 2.50 percent

Recommendation

Provide a top landing surface that does not exceed the maximum slope and cross slope. Provide a sufficient maneuvering clearance that does not accumulate water.

Recommendation Up to 2.08 percent

Costing Info (Estimated)

Provide compliant landing \$1,260



Code Reference ADA 402, 406.4, 403.3, 406.1, CA 11B-406.5.3

Progress

Record Number	313319	Resolution	None
Progress	Not_Started	Priority	Seven
Actual Date		Projected Date	06/30/2032
Actual Cost	\$0.00	Contractor	
Comments	No Comments		
Assignment	None	New Value	0
Designated Staff			

Woodruff Avenue - Foster Road to Florence Avenue

Curb Ramps - Exterior : Curb Ramp

Northwest Corner Of Belcher Street @ 33.911432194592, - 118.116926550865

Curb Ramp : No Detectable Warnings

Finding

The curb ramp does not provide a detectable warning surface which includes truncated domes.

On-Site Finding Not Found

Recommendation

Provide compliant detectable warnings to surface.

Recommendation See Recommendation

Costing Info (Estimated)

Provide detectable warning to surface \$248



Code Reference CA 11B-406.5.12

Progress

Record Number	313310	Resolution	None
Progress	Not_Started	Priority	Seven
Actual Date		Projected Date	06/30/2032
Actual Cost	\$0.00	Contractor	
Comments	No Comments		
Assignment	None	New Value	0
Designated Staff			

Woodruff Avenue - Foster Road to Florence Avenue

Curb Ramps - Exterior : Curb Ramp

Northwest Corner Of Belcher Street @ 33.911432194592, - 118.116926550865

Curb Ramp : Curb Ramp Slope

Finding

The running slope is greater than allowed.

On-Site Finding 11.80 percent

Recommendation

Provide a compliant curb ramp.

Recommendation Up to 8.33 percent

Costing Info (Estimated)

Install curb ramp \$1,300



Code Reference ADA 406, 406.1, 405.2,CA 11B-406

Progress

Record Number	313311	Resolution	None
Progress	Not_Started	Priority	Seven
Actual Date		Projected Date	06/30/2032
Actual Cost	\$0.00	Contractor	
Comments	No Comments		
Assignment	None	New Value	0
Designated Staff			

Woodruff Avenue - Foster Road to Florence Avenue

Curb Ramps - Exterior : Curb Ramp

Northwest Corner Of Belcher Street @ 33.911432194592, - 118.116926550865

Curb Ramp : Side Flare Slope

Finding

The slope of the curb ramp side flare is greater than allowed.

On-Site Finding 10.50 percent

Recommendation

Provide curb ramp side flares with a compliant slope.

Recommendation Up to 10.00 percent

Costing Info (Estimated)

Install flared sides \$1,300



Code Reference ADA 406, 406.3,CA 11B-406.2.2

Progress

Record Number	313312	Resolution	None
Progress	Not_Started	Priority	Seven
Actual Date		Projected Date	06/30/2032
Actual Cost	\$0.00	Contractor	
Comments	No Comments		
Assignment	None	New Value	0
Designated Staff			

Woodruff Avenue - Foster Road to Florence Avenue

Curb Ramps - Exterior : Curb Ramp , Landings and Transitions

Northwest Corner Of Belcher Street @ 33.911432194592, - 118.116926550865

Bottom Landing

Curb Ramp , Landings and Transitions : Bottom Landing Change in Level - Curb Ramps

Finding

The transition from the bottom of the curb ramp to the walk, gutter, or street is abrupt.

On-Site Finding Not Beveled

Recommendation

Patch the transition area at the bottom of the curb ramp so that the transition is flush and free of abrupt changes.

Recommendation See Recommendation

Costing Info (Estimated)

Patch lip at curb ramp \$255



Code Reference ADA 302, 406.2

Progress

Record Number	313313	Resolution	None
Progress	Not_Started	Priority	Seven
Actual Date		Projected Date	06/30/2032
Actual Cost	\$0.00	Contractor	
Comments	No Comments		
Assignment	None	New Value	0
Designated Staff			

Woodruff Avenue - Foster Road to Florence Avenue

Curb Ramps - Exterior : Curb Ramp , Landings And Transitions

Northwest Corner Of Belcher Street @ 33.911432194592, - 118.116926550865

Top Landing

Curb Ramp , Landings And Transitions : Top Landing Change in Level

Finding

The transition from the top of the curb ramp to the walk, gutter, or street is abrupt.

On-Site Finding 0.62 inches

Recommendation

Patch the transition area at the top of the curb ramp so that the transition is flush and free of abrupt changes.

Recommendation Up to 0.50 inches

Costing Info (Estimated)

Patch lip at curb ramp \$155



Code Reference ADA 302, 303.1

Progress

Record Number	313314	Resolution	None
Progress	Not_Started	Priority	Seven
Actual Date		Projected Date	06/30/2032
Actual Cost	\$0.00	Contractor	
Comments	No Comments		
Assignment	None	New Value	0
Designated Staff			

Woodruff Avenue - Foster Road to Florence Avenue

Curb Ramps - Exterior : Curb Ramp , Landings and Transitions

Northwest Corner Of Belcher Street @ 33.911432194592, - 118.116926550865

Top Landing

Curb Ramp , Landings and Transitions : Top Landing Clear Length - Landings

Finding

There is not enough top landing clear length.

On-Site Finding 37.00 inches

Recommendation

Provide a level top landing with enough clear length.

Recommendation At least 48.00 inches

Costing Info (Estimated)

Provide compliant landing \$240



Code Reference ADA 406, 406.4,CA 11B-406.5.3

Progress

Record Number	313315	Resolution	None
Progress	Not_Started	Priority	Seven
Actual Date		Projected Date	06/30/2032
Actual Cost	\$0.00	Contractor	
Comments	No Comments		
Assignment	None	New Value	0
Designated Staff			

Woodruff Avenue - Foster Road to Florence Avenue

Curb Ramps - Exterior : Curb Ramp

Northwest Corner Of Buell Street @ 33.937064810683, - 118.114327490330

Curb Ramp : No Detectable Warnings

Finding

The curb ramp does not provide a detectable warning surface which includes truncated domes.

On-Site Finding Not Found

Recommendation

Provide compliant detectable warnings to surface.

Recommendation See Recommendation

Costing Info (Estimated)

Provide detectable warning to surface \$248



Code Reference CA 11B-406.5.12

Progress

Record Number	314560	Resolution	None
Progress	Not_Started	Priority	Seven
Actual Date		Projected Date	06/30/2032
Actual Cost	\$0.00	Contractor	
Comments	No Comments		
Assignment	None	New Value	0
Designated Staff			

Woodruff Avenue - Foster Road to Florence Avenue

Curb Ramps - Exterior : Curb Ramp

Northwest Corner Of Buell Street @ 33.937064810683, - 118.114327490330

Curb Ramp : Curb Ramp Slope

Finding

The running slope is greater than allowed.

On-Site Finding 9.30 percent

Recommendation

Provide a compliant curb ramp.

Recommendation Up to 8.33 percent

Costing Info (Estimated)

Install curb ramp \$1,300



Code Reference ADA 406, 406.1, 405.2, CA 11B-406

Progress

Record Number	314561	Resolution	None
Progress	Not_Started	Priority	Seven
Actual Date		Projected Date	06/30/2032
Actual Cost	\$0.00	Contractor	
Comments	No Comments		
Assignment	None	New Value	0
Designated Staff			

Woodruff Avenue - Foster Road to Florence Avenue

Curb Ramps - Exterior : Curb Ramp , Landings and Transitions

Northwest Corner Of Buell Street @ 33.937064810683, - 118.114327490330

Top Landing

Curb Ramp , Landings and Transitions : Top Landing Slope

Finding

The slope at the top landing is greater than allowed.

On-Site Finding 4.00 percent

Recommendation

Provide a top landing surface that does not exceed the maximum slope and cross slope. Provide a sufficient maneuvering clearance that does not accumulate water.

Recommendation Up to 2.08 percent

Costing Info (Estimated)

Provide compliant landing \$1,260



Code Reference ADA 402, 406.4, 403.3, 406.1, CA 11B-406.5.3

Progress

Record Number	314562	Resolution	None
Progress	Not_Started	Priority	Seven
Actual Date		Projected Date	06/30/2032
Actual Cost	\$0.00	Contractor	
Comments	No Comments		
Assignment	None	New Value	0
Designated Staff			

Woodruff Avenue - Foster Road to Florence Avenue

Curb Ramps - Exterior : Curb Ramp , Landings and Transitions

**Northwest Corner Of Buell Street @ 33.937064810683, -
118.114327490330**

Top Landing

Curb Ramp , Landings and Transitions : Top Landing Clear Length - Landings

Finding

There is not enough top landing clear length.

On-Site Finding 47.00 inches

Recommendation

Provide a level top landing with enough clear length.

Recommendation At least 48.00 inches

Costing Info (Estimated)

Provide compliant landing \$240



Code Reference ADA 406, 406.4, CA 11B-406.5.3

Progress

Record Number	314563	Resolution	None
Progress	Not_Started	Priority	Seven
Actual Date		Projected Date	06/30/2032
Actual Cost	\$0.00	Contractor	
Comments	No Comments		
Assignment	None	New Value	0
Designated Staff			

Woodruff Avenue - Foster Road to Florence Avenue

Curb Ramps - Exterior : Curb Ramp , Landings and Transitions

Northwest Corner Of Cecilia Street @ 33.936308205930, - 118.115083873272

Bottom Landing

Curb Ramp , Landings and Transitions : Bottom Landing Slope

Finding

The slope at the bottom landing is greater than allowed.

On-Site Finding 3.90 percent

Recommendation

Provide a compliant bottom landing that does not exceed the maximum slope requirements.

Recommendation Up to 2.08 percent

Costing Info (Estimated)

Provide compliant landing \$240



Code Reference ADA 402, 406.4, 406.2, 403.3, 406.1, CA 11B-406.5.3

Progress

Record Number	313439	Resolution	None
Progress	Not_Started	Priority	Seven
Actual Date		Projected Date	06/30/2032
Actual Cost	\$0.00	Contractor	
Comments	No Comments		
Assignment	None	New Value	0
Designated Staff			

Woodruff Avenue - Foster Road to Florence Avenue

Curb Ramps - Exterior : Curb Ramp

Northwest Corner Of Everest Street @ 33.919598879476, - 118.116832673550

Curb Ramp : No Detectable Warnings

Finding

The curb ramp does not provide a detectable warning surface which includes truncated domes.

On-Site Finding Not Found

Recommendation

Provide compliant detectable warnings to surface.

Recommendation See Recommendation

Costing Info (Estimated)

Provide detectable warning to surface \$248



Code Reference CA 11B-406.5.12

Progress

Record Number	313200	Resolution	None
Progress	Not_Started	Priority	Seven
Actual Date		Projected Date	06/30/2032
Actual Cost	\$0.00	Contractor	
Comments	No Comments	New Value	0
Assignment	None		
Designated Staff			

Woodruff Avenue - Foster Road to Florence Avenue

Curb Ramps - Exterior : Curb Ramp

Northwest Corner Of Everest Street @ 33.919598879476, - 118.116832673550

Curb Ramp : Side Flare Slope

Finding

The slope of the curb ramp side flare is greater than allowed.

On-Site Finding 14.10 percent

Recommendation

Provide curb ramp side flares with a compliant slope.

Recommendation Up to 10.00 percent

Costing Info (Estimated)

Install flared sides \$1,300



Code Reference ADA 406, 406.3, CA 11B-406.2.2

Progress

Record Number	313201	Resolution	None
Progress	Not_Started	Priority	Seven
Actual Date		Projected Date	06/30/2032
Actual Cost	\$0.00	Contractor	
Comments	No Comments		
Assignment	None	New Value	0
Designated Staff			

Woodruff Avenue - Foster Road to Florence Avenue

Curb Ramps - Exterior : Curb Ramp , Landings and Transitions

Northwest Corner Of Everest Street @ 33.919598879476, -
118.116832673550

Bottom Landing

Curb Ramp , Landings and Transitions : Bottom Landing Change in Level - Curb Ramps

Finding

The transition from the bottom of the curb ramp to the walk, gutter, or street is abrupt.

On-Site Finding Not Beveled

Recommendation

Patch the transition area at the bottom of the curb ramp so that the transition is flush and free of abrupt changes.

Recommendation See Recommendation

Costing Info (Estimated)

Patch lip at curb ramp \$255



Code Reference ADA 302, 406.2

Progress

Record Number	313202	Resolution	None
Progress	Not_Started	Priority	Seven
Actual Date		Projected Date	06/30/2032
Actual Cost	\$0.00	Contractor	
Comments	No Comments		
Assignment	None	New Value	0
Designated Staff			

Woodruff Avenue - Foster Road to Florence Avenue

Curb Ramps - Exterior : Curb Ramp , Landings and Transitions

Northwest Corner Of Everest Street @ 33.919598879476, - 118.116832673550

Top Landing

Curb Ramp , Landings and Transitions : Top Landing Slope

Finding

The slope at the top landing is greater than allowed.

On-Site Finding 59.00 percent

Recommendation

Provide a top landing surface that does not exceed the maximum slope and cross slope. Provide a sufficient maneuvering clearance that does not accumulate water.

Recommendation Up to 2.08 percent

Costing Info (Estimated)

Provide compliant landing \$1,260



Code Reference ADA 402, 406.4, 403.3, 406.1, CA 11B-406.5.3

Progress

Record Number	313203	Resolution	None
Progress	Not_Started	Priority	Seven
Actual Date		Projected Date	06/30/2032
Actual Cost	\$0.00	Contractor	
Comments	No Comments		
Assignment	None	New Value	0
Designated Staff			

Woodruff Avenue - Foster Road to Florence Avenue

Curb Ramps - Exterior : Curb Ramp , Landings and Transitions

Northwest Corner Of Everest Street @ 33.919598879476, - 118.116832673550

Top Landing

Curb Ramp , Landings and Transitions : Top Landing Clear Length - Landings

Finding

There is not enough top landing clear length.

On-Site Finding 7.50 inches

Recommendation

Provide a level top landing with enough clear length.

Recommendation At least 48.00 inches

Costing Info (Estimated)

Provide compliant landing \$240



Code Reference ADA 406, 406.4,CA 11B-406.5.3

Progress

Record Number	313204	Resolution	None
Progress	Not_Started	Priority	Seven
Actual Date		Projected Date	06/30/2032
Actual Cost	\$0.00	Contractor	
Comments	No Comments		
Assignment	None	New Value	0
Designated Staff			

Woodruff Avenue - Foster Road to Florence Avenue

Curb Ramps - Exterior : Curb Ramp

Northwest Corner Of Gotham Street @ 33.939795207804, - 118.113627433777

Curb Ramp : No Detectable Warnings

Finding

The curb ramp does not provide a detectable warning surface which includes truncated domes.

On-Site Finding Not Found

Recommendation

Provide compliant detectable warnings to surface.

Recommendation See Recommendation

Costing Info (Estimated)

Provide detectable warning to surface \$248



Code Reference CA 11B-406.5.12

Progress

Record Number	314464	Resolution	None
Progress	Not_Started	Priority	Seven
Actual Date		Projected Date	06/30/2032
Actual Cost	\$0.00	Contractor	
Comments	No Comments		
Assignment	None	New Value	0
Designated Staff			

Woodruff Avenue - Foster Road to Florence Avenue

Curb Ramps - Exterior : Curb Ramp

Northwest Corner Of Gotham Street @ 33.939795207804, - 118.113627433777

Curb Ramp : Curb Ramp Slope

Finding

The running slope is greater than allowed.

On-Site Finding 11.40 percent

Recommendation

Provide a compliant curb ramp.

Recommendation Up to 8.33 percent

Costing Info (Estimated)

Install curb ramp \$1,300



Code Reference ADA 406, 406.1, 405.2, CA 11B-406

Progress

Record Number	314465	Resolution	None
Progress	Not_Started	Priority	Seven
Actual Date		Projected Date	06/30/2032
Actual Cost	\$0.00	Contractor	
Comments	No Comments		
Assignment	None	New Value	0
Designated Staff			

Woodruff Avenue - Foster Road to Florence Avenue

Curb Ramps - Exterior : Curb Ramp

Northwest Corner Of Gotham Street @ 33.939795207804, - 118.113627433777

Curb Ramp : Side Flare Slope

Finding

The slope of the curb ramp side flare is greater than allowed.

On-Site Finding 15.30 percent

Recommendation

Provide curb ramp side flares with a compliant slope.

Recommendation Up to 10.00 percent

Costing Info (Estimated)

Install flared sides \$1,300



Code Reference ADA 406, 406.3,CA 11B-406.2.2

Progress

Record Number	314466	Resolution	None
Progress	Not_Started	Priority	Seven
Actual Date		Projected Date	06/30/2032
Actual Cost	\$0.00	Contractor	
Comments	No Comments		
Assignment	None	New Value	0
Designated Staff			

Woodruff Avenue - Foster Road to Florence Avenue

Curb Ramps - Exterior : Curb Ramp

Northwest Corner Of Gotham Street @ 33.939795207804, - 118.113627433777

Bottom Landing

Curb Ramp : Bottom Landing Slope

Finding

The bottom landing of the curb ramp is on the street, and the slope of the bottom landing is not compliant.

On-Site Finding 7.00 percent

Recommendation

Ensure the bottom landing slope is compliant and provides a smooth transition.

Recommendation Up to 5.00 percent

Costing Info (Estimated)

Repave landing \$1,260



Code Reference ADA 406, 406.2, CA 11B-406.5.8

Progress

Record Number	314467	Resolution	None
Progress	Not_Started	Priority	Seven
Actual Date		Projected Date	06/30/2032
Actual Cost	\$0.00	Contractor	
Comments	No Comments		
Assignment	None	New Value	0
Designated Staff			

Woodruff Avenue - Foster Road to Florence Avenue

Curb Ramps - Exterior : Curb Ramp , Landings And Transitions

Northwest Corner Of Gotham Street @ 33.939795207804, - 118.113627433777

Bottom Landing

Curb Ramp , Landings And Transitions : Bottom Landing Change in Level

Finding

The transition from the bottom of the curb ramp to the walk, gutter, or street is abrupt.

On-Site Finding 0.62 inches

Recommendation

Patch the transition area at the bottom of the curb ramp so that the transition is flush and free of abrupt changes.

Recommendation Up to 0.50 inches

Costing Info (Estimated)

Patch lip at curb ramp \$255



Code Reference ADA 302, 303, 406.2, 303.1

Progress

Record Number	314468	Resolution	None
Progress	Not_Started	Priority	Seven
Actual Date		Projected Date	06/30/2032
Actual Cost	\$0.00	Contractor	
Comments	No Comments		
Assignment	None	New Value	0
Designated Staff			

Woodruff Avenue - Foster Road to Florence Avenue

Curb Ramps - Exterior : Curb Ramp

Northwest Corner Of Hall Road @ 33.929649794221, -118.116883635521

Curb Ramp : No Detectable Warnings

Finding

The curb ramp does not provide a detectable warning surface which includes truncated domes.

On-Site Finding Not Found

Recommendation

Provide compliant detectable warnings to surface.

Recommendation See Recommendation

Costing Info (Estimated)

Provide detectable warning to surface \$248



Code Reference CA 11B-406.5.12

Progress

Record Number	313182	Resolution	None
Progress	Not_Started	Priority	Seven
Actual Date		Projected Date	06/30/2032
Actual Cost	\$0.00	Contractor	
Comments	No Comments		
Assignment	None	New Value	0
Designated Staff			

Woodruff Avenue - Foster Road to Florence Avenue

Curb Ramps - Exterior : Curb Ramp

Northwest Corner Of Hall Road @ 33.929649794221, -118.116883635521

Curb Ramp : Curb Ramp Slope

Finding

The running slope is greater than allowed.

On-Site Finding 10.90 percent

Recommendation

Provide a compliant curb ramp.

Recommendation Up to 8.33 percent

Costing Info (Estimated)

Install curb ramp \$1,300



Code Reference ADA 406, 406.1, 405.2, CA 11B-406

Progress

Record Number	313183	Resolution	None
Progress	Not_Started	Priority	Seven
Actual Date		Projected Date	06/30/2032
Actual Cost	\$0.00	Contractor	
Comments	No Comments		
Assignment	None	New Value	0
Designated Staff			

Woodruff Avenue - Foster Road to Florence Avenue

Curb Ramps - Exterior : Curb Ramp

Northwest Corner Of Hall Road @ 33.929649794221, -118.116883635521

Curb Ramp : Side Flare Slope

Finding

The slope of the curb ramp side flare is greater than allowed.

On-Site Finding 10.10 percent

Recommendation

Provide curb ramp side flares with a compliant slope.

Recommendation Up to 10.00 percent

Costing Info (Estimated)

Install flared sides \$1,300



Code Reference ADA 406, 406.3,CA 11B-406.2.2

Progress

Record Number	313184	Resolution	None
Progress	Not_Started	Priority	Seven
Actual Date		Projected Date	06/30/2032
Actual Cost	\$0.00	Contractor	
Comments	No Comments		
Assignment	None	New Value	0
Designated Staff			

Woodruff Avenue - Foster Road to Florence Avenue

Curb Ramps - Exterior : Curb Ramp , Landings and Transitions

Northwest Corner Of Hall Road @ 33.929649794221, -118.116883635521

Top Landing

Curb Ramp , Landings and Transitions : Top Landing Slope

Finding

The slope at the top landing is greater than allowed.

On-Site Finding 4.20 percent

Recommendation

Provide a top landing surface that does not exceed the maximum slope and cross slope. Provide a sufficient maneuvering clearance that does not accumulate water.

Recommendation Up to 2.08 percent

Costing Info (Estimated)

Provide compliant landing \$1,260



Code Reference ADA 402, 406.4, 403.3, 406.1,CA 11B-406.5.3

Progress

Record Number	313185	Resolution	None
Progress	Not_Started	Priority	Seven
Actual Date		Projected Date	06/30/2032
Actual Cost	\$0.00	Contractor	
Comments	No Comments		
Assignment	None	New Value	0
Designated Staff			

Woodruff Avenue - Foster Road to Florence Avenue

Curb Ramps - Exterior : Curb Ramp

**Northwest Corner Of Imperial Highway Service Road @
33.916916802997, -118.116870224476**

Bottom Landing

Curb Ramp : Bottom Landing Slope

Finding

The bottom landing of the curb ramp is on the street, and the slope of the bottom landing is not compliant.

On-Site Finding 7.10 percent

Recommendation

Ensure the bottom landing slope is compliant and provides a smooth transition.

Recommendation Up to 5.00 percent

Costing Info (Estimated)

Repave landing \$1,260



Code Reference ADA 406, 406.2, CA 11B-406.5.8

Progress

Record Number	313309	Resolution	None
Progress	Not_Started	Priority	Seven
Actual Date		Projected Date	06/30/2032
Actual Cost	\$0.00	Contractor	
Comments	No Comments		
Assignment	None	New Value	0
Designated Staff			

Woodruff Avenue - Foster Road to Florence Avenue

Curb Ramps - Exterior : Curb Ramp

Northwest Corner Of Muller Street @ 33.937556600166, - 118.114169239998

Curb Ramp : No Detectable Warnings

Finding

The curb ramp does not provide a detectable warning surface which includes truncated domes.

On-Site Finding Not Found

Recommendation

Provide compliant detectable warnings to surface.

Recommendation See Recommendation

Costing Info (Estimated)

Provide detectable warning to surface \$248



Code Reference CA 11B-406.5.12

Progress

Record Number	313462	Resolution	None
Progress	Not_Started	Priority	Seven
Actual Date		Projected Date	06/30/2032
Actual Cost	\$0.00	Contractor	
Comments	No Comments		
Assignment	None	New Value	0
Designated Staff			

Woodruff Avenue - Foster Road to Florence Avenue

Curb Ramps - Exterior : Curb Ramp

Northwest Corner Of Muller Street @ 33.937556600166, - 118.114169239998

Curb Ramp : Side Flare Slope

Finding

The slope of the curb ramp side flare is greater than allowed.

On-Site Finding 14.00 percent

Recommendation

Provide curb ramp side flares with a compliant slope.

Recommendation Up to 10.00 percent

Costing Info (Estimated)

Install flared sides \$1,300



Code Reference ADA 406, 406.3,CA 11B-406.2.2

Progress

Record Number	313463	Resolution	None
Progress	Not_Started	Priority	Seven
Actual Date		Projected Date	06/30/2032
Actual Cost	\$0.00	Contractor	
Comments	No Comments		
Assignment	None	New Value	0
Designated Staff			

Woodruff Avenue - Foster Road to Florence Avenue

Curb Ramps - Exterior : Curb Ramp , Landings and Transitions

Northwest Corner Of Muller Street @ 33.937556600166, - 118.114169239998

Top Landing

Curb Ramp , Landings and Transitions : Top Landing Slope

Finding

The slope at the top landing is greater than allowed.

On-Site Finding 3.40 percent

Recommendation

Provide a top landing surface that does not exceed the maximum slope and cross slope. Provide a sufficient maneuvering clearance that does not accumulate water.

Recommendation Up to 2.08 percent

Costing Info (Estimated)

Provide compliant landing \$1,260



Code Reference ADA 402, 406.4, 403.3, 406.1, CA 11B-406.5.3

Progress

Record Number	313464	Resolution	None
Progress	Not_Started	Priority	Seven
Actual Date		Projected Date	06/30/2032
Actual Cost	\$0.00	Contractor	
Comments	No Comments		
Assignment	None	New Value	0
Designated Staff			

Woodruff Avenue - Foster Road to Florence Avenue

Curb Ramps - Exterior : Curb Ramp

Southeast Corner Of Angell Street @ 33.913177335554, - 118.116406202316

Curb Ramp : No Detectable Warnings

Finding

The curb ramp does not provide a detectable warning surface which includes truncated domes.

On-Site Finding Not Found

Recommendation

Provide compliant detectable warnings to surface.

Recommendation See Recommendation

Costing Info (Estimated)

Provide detectable warning to surface \$248



Code Reference CA 11B-406.5.12

Progress

Record Number	315675	Resolution	None
Progress	Not_Started	Priority	Seven
Actual Date		Projected Date	06/30/2032
Actual Cost	\$0.00	Contractor	
Comments	No Comments		
Assignment	None	New Value	0
Designated Staff			

Woodruff Avenue - Foster Road to Florence Avenue

Curb Ramps - Exterior : Curb Ramp

Southeast Corner Of Angell Street @ 33.913177335554, - 118.116406202316

Curb Ramp : Curb Ramp Slope

Finding

The running slope is greater than allowed.

On-Site Finding 13.40 percent

Recommendation

Provide a compliant curb ramp.

Recommendation Up to 8.33 percent

Costing Info (Estimated)

Install curb ramp \$1,300



Code Reference ADA 406, 406.1, 405.2, CA 11B-406

Progress

Record Number	315676	Resolution	None
Progress	Not_Started	Priority	Seven
Actual Date		Projected Date	06/30/2032
Actual Cost	\$0.00	Contractor	
Comments	No Comments		
Assignment	None	New Value	0
Designated Staff			

Woodruff Avenue - Foster Road to Florence Avenue

Curb Ramps - Exterior : Curb Ramp

Southeast Corner Of Angell Street @ 33.913177335554, - 118.116406202316

Curb Ramp : Curb Ramp - Cross Slope

Finding

The cross slope is greater than allowed.

On-Site Finding 2.80 percent

Recommendation

Provide a compliant curb ramp.

Recommendation Up to 2.08 percent

Costing Info (Estimated)

Install curb ramp \$1,300



Code Reference ADA 402, 406.1, 405.3, CA 11B-406.5.7

Progress

Record Number	315677	Resolution	None
Progress	Not_Started	Priority	Seven
Actual Date		Projected Date	06/30/2032
Actual Cost	\$0.00	Contractor	
Comments	No Comments		
Assignment	None	New Value	0
Designated Staff			

Woodruff Avenue - Foster Road to Florence Avenue

Curb Ramps - Exterior : Curb Ramp

Southeast Corner Of Angell Street @ 33.913177335554, - 118.116406202316

Curb Ramp : Side Flare Slope

Finding

The slope of the curb ramp side flare is greater than allowed.

On-Site Finding 23.80 percent

Recommendation

Provide curb ramp side flares with a compliant slope.

Recommendation Up to 10.00 percent

Costing Info (Estimated)

Install flared sides \$1,300



Code Reference ADA 406, 406.3,CA 11B-406.2.2

Progress

Record Number	315678	Resolution	None
Progress	Not_Started	Priority	Seven
Actual Date		Projected Date	06/30/2032
Actual Cost	\$0.00	Contractor	
Comments	No Comments		
Assignment	None	New Value	0
Designated Staff			

Woodruff Avenue - Foster Road to Florence Avenue

Curb Ramps - Exterior : Curb Ramp , Landings And Transitions

Southeast Corner Of Angell Street @ 33.913177335554, - 118.116406202316

Bottom Landing

Curb Ramp , Landings And Transitions : Bottom Landing Change in Level

Finding

The transition from the bottom of the curb ramp to the walk, gutter, or street is abrupt.

On-Site Finding 2.00 inches

Recommendation

Patch the transition area at the bottom of the curb ramp so that the transition is flush and free of abrupt changes.

Recommendation Up to 0.50 inches

Costing Info (Estimated)

Patch lip at curb ramp \$255



Code Reference ADA 302, 303, 406.2, 303.1

Progress

Record Number	315679	Resolution	None
Progress	Not_Started	Priority	Seven
Actual Date		Projected Date	06/30/2032
Actual Cost	\$0.00	Contractor	
Comments	No Comments		
Assignment	None	New Value	0
Designated Staff			

Woodruff Avenue - Foster Road to Florence Avenue

Curb Ramps - Exterior : Curb Ramp , Landings and Transitions

Southeast Corner Of Angell Street @ 33.913177335554, - 118.116406202316

Top Landing

Curb Ramp , Landings and Transitions : Top Landing Slope

Finding

The slope at the top landing is greater than allowed.

On-Site Finding 3.60 percent

Recommendation

Provide a top landing surface that does not exceed the maximum slope and cross slope. Provide a sufficient maneuvering clearance that does not accumulate water.

Recommendation Up to 2.08 percent

Costing Info (Estimated)

Provide compliant landing \$1,260



Code Reference ADA 402, 406.4, 403.3, 406.1, CA 11B-406.5.3

Progress

Record Number	315680	Resolution	None
Progress	Not_Started	Priority	Seven
Actual Date		Projected Date	06/30/2032
Actual Cost	\$0.00	Contractor	
Comments	No Comments		
Assignment	None	New Value	0
Designated Staff			

Woodruff Avenue - Foster Road to Florence Avenue

Curb Ramps - Exterior : Curb Ramp

Southeast Corner Of Bigby Street @ 33.941103631135, - 118.112460672855

Curb Ramp : No Detectable Warnings

Finding

The curb ramp does not provide a detectable warning surface which includes truncated domes.

On-Site Finding Not Found

Recommendation

Provide compliant detectable warnings to surface.

Recommendation See Recommendation

Costing Info (Estimated)

Provide detectable warning to surface \$248



Code Reference CA 11B-406.5.12

Progress

Record Number	314482	Resolution	None
Progress	Not_Started	Priority	Seven
Actual Date		Projected Date	06/30/2032
Actual Cost	\$0.00	Contractor	
Comments	No Comments	New Value	0
Assignment	None		
Designated Staff			

Woodruff Avenue - Foster Road to Florence Avenue

Curb Ramps - Exterior : Curb Ramp

Southeast Corner Of Bigby Street @ 33.941103631135, - 118.112460672855

Curb Ramp : Curb Ramp - Cross Slope

Finding

The cross slope is greater than allowed.

On-Site Finding 3.00 percent

Recommendation

Provide a compliant curb ramp.

Recommendation Up to 2.08 percent

Costing Info (Estimated)

Install curb ramp \$1,300



Code Reference ADA 402, 406.1, 405.3, CA 11B-406.5.7

Progress

Record Number	314483	Resolution	None
Progress	Not_Started	Priority	Seven
Actual Date		Projected Date	06/30/2032
Actual Cost	\$0.00	Contractor	
Comments	No Comments		
Assignment	None	New Value	0
Designated Staff			

Woodruff Avenue - Foster Road to Florence Avenue

Curb Ramps - Exterior : Curb Ramp

Southeast Corner Of Bigby Street @ 33.941103631135, - 118.112460672855

Curb Ramp : Side Flare Slope

Finding

The slope of the curb ramp side flare is greater than allowed.

On-Site Finding 13.20 percent

Recommendation

Provide curb ramp side flares with a compliant slope.

Recommendation Up to 10.00 percent

Costing Info (Estimated)

Install flared sides \$1,300



Code Reference ADA 406, 406.3,CA 11B-406.2.2

Progress

Record Number	314484	Resolution	None
Progress	Not_Started	Priority	Seven
Actual Date		Projected Date	06/30/2032
Actual Cost	\$0.00	Contractor	
Comments	No Comments		
Assignment	None	New Value	0
Designated Staff			

Woodruff Avenue - Foster Road to Florence Avenue

Curb Ramps - Exterior : Curb Ramp , Landings and Transitions

Southeast Corner Of Bigby Street @ 33.941103631135, - 118.112460672855

Bottom Landing

Curb Ramp , Landings and Transitions : Bottom Landing Of Diagonal Curb Ramp - Clear Space

Finding

There is less than the required clear space.

On-Site Finding 6.10 inches

Recommendation

Provide sufficient clear space at the bottom of the curb ramp that does not accumulate water.

Recommendation At least 48.00 inches

Costing Info (Estimated)

Provide compliant landing \$255



Code Reference ADA 406, 406.6, 406.1, 405.10

Progress

Record Number	314485	Resolution	None
Progress	Not_Started	Priority	Seven
Actual Date		Projected Date	06/30/2032
Actual Cost	\$0.00	Contractor	
Comments	No Comments		
Assignment	None	New Value	0
Designated Staff			

Woodruff Avenue - Foster Road to Florence Avenue

Curb Ramps - Exterior : Curb Ramp

Southeast Corner Of Bigby Street @ 33.941103631135, - 118.112460672855

Bottom Landing

Curb Ramp : Bottom Landing Slope

Finding

The bottom landing of the curb ramp is on the street, and the slope of the bottom landing is not compliant.

On-Site Finding 11.70 percent

Recommendation

Ensure the bottom landing slope is compliant and provides a smooth transition.

Recommendation Up to 5.00 percent

Costing Info (Estimated)

Repave landing \$1,260



Code Reference ADA 406, 406.2, CA 11B-406.5.8

Progress

Record Number	314486	Resolution	None
Progress	Not_Started	Priority	Seven
Actual Date		Projected Date	06/30/2032
Actual Cost	\$0.00	Contractor	
Comments	No Comments		
Assignment	None	New Value	0
Designated Staff			

Woodruff Avenue - Foster Road to Florence Avenue

Curb Ramps - Exterior : Curb Ramp

Southeast Corner Of Buell Street @ 33.936924616780, - 118.114402592182

Curb Ramp : No Detectable Warnings

Finding

The curb ramp does not provide a detectable warning surface which includes truncated domes.

On-Site Finding Not Found

Recommendation

Provide compliant detectable warnings to surface.

Recommendation See Recommendation

Costing Info (Estimated)

Provide detectable warning to surface \$248



Code Reference CA 11B-406.5.12

Progress

Record Number	314474	Resolution	None
Progress	Not_Started	Priority	Seven
Actual Date		Projected Date	06/30/2032
Actual Cost	\$0.00	Contractor	
Comments	No Comments		
Assignment	None	New Value	0
Designated Staff			

Woodruff Avenue - Foster Road to Florence Avenue

Curb Ramps - Exterior : Curb Ramp

**Southeast Corner Of Buell Street @ 33.936924616780, -
118.114402592182**

Curb Ramp : Curb Ramp Slope

Finding

The running slope is greater than allowed.

On-Site Finding 11.50 percent

Recommendation

Provide a compliant curb ramp.

Recommendation Up to 8.33 percent

Costing Info (Estimated)

Install curb ramp \$1,300



Code Reference ADA 406, 406.1, 405.2, CA 11B-406

Progress

Record Number	314475	Resolution	None
Progress	Not_Started	Priority	Seven
Actual Date		Projected Date	06/30/2032
Actual Cost	\$0.00	Contractor	
Comments	No Comments		
Assignment	None	New Value	0
Designated Staff			

Woodruff Avenue - Foster Road to Florence Avenue

Curb Ramps - Exterior : Curb Ramp

Southeast Corner Of Buell Street @ 33.936924616780, - 118.114402592182

Curb Ramp : Side Flare Slope

Finding

The slope of the curb ramp side flare is greater than allowed.

On-Site Finding 21.60 percent

Recommendation

Provide curb ramp side flares with a compliant slope.

Recommendation Up to 10.00 percent

Costing Info (Estimated)

Install flared sides \$1,300



Code Reference ADA 406, 406.3,CA 11B-406.2.2

Progress

Record Number	314476	Resolution	None
Progress	Not_Started	Priority	Seven
Actual Date		Projected Date	06/30/2032
Actual Cost	\$0.00	Contractor	
Comments	No Comments		
Assignment	None	New Value	0
Designated Staff			

Woodruff Avenue - Foster Road to Florence Avenue

Curb Ramps - Exterior : Curb Ramp

Southeast Corner Of Cecilia Street @ 33.936087899165, - 118.115008771420

Curb Ramp : No Detectable Warnings

Finding

The curb ramp does not provide a detectable warning surface which includes truncated domes.

On-Site Finding Not Found

Recommendation

Provide compliant detectable warnings to surface.

Recommendation See Recommendation

Costing Info (Estimated)

Provide detectable warning to surface \$248



Code Reference CA 11B-406.5.12

Progress

Record Number	314440	Resolution	None
Progress	Not_Started	Priority	Seven
Actual Date		Projected Date	06/30/2032
Actual Cost	\$0.00	Contractor	
Comments	No Comments		
Assignment	None	New Value	0
Designated Staff			

Woodruff Avenue - Foster Road to Florence Avenue

Curb Ramps - Exterior : Curb Ramp

**Southeast Corner Of Cecilia Street @ 33.936087899165, -
118.115008771420**

Curb Ramp : Curb Ramp - Cross Slope

Finding

The cross slope is greater than allowed.

On-Site Finding 2.60 percent

Recommendation

Provide a compliant curb ramp.

Recommendation Up to 2.08 percent

Costing Info (Estimated)

Install curb ramp \$1,300



Code Reference ADA 402, 406.1, 405.3, CA 11B-406.5.7

Progress

Record Number	314441	Resolution	None
Progress	Not_Started	Priority	Seven
Actual Date		Projected Date	06/30/2032
Actual Cost	\$0.00	Contractor	
Comments	No Comments		
Assignment	None	New Value	0
Designated Staff			

Woodruff Avenue - Foster Road to Florence Avenue

Curb Ramps - Exterior : Curb Ramp

Southeast Corner Of Cecilia Street @ 33.936087899165, - 118.115008771420

Curb Ramp : Side Flare Slope

Finding

The slope of the curb ramp side flare is greater than allowed.

On-Site Finding 10.60 percent

Recommendation

Provide curb ramp side flares with a compliant slope.

Recommendation Up to 10.00 percent

Costing Info (Estimated)

Install flared sides \$1,300



Code Reference ADA 406, 406.3,CA 11B-406.2.2

Progress

Record Number	314442	Resolution	None
Progress	Not_Started	Priority	Seven
Actual Date		Projected Date	06/30/2032
Actual Cost	\$0.00	Contractor	
Comments	No Comments		
Assignment	None	New Value	0
Designated Staff			

Woodruff Avenue - Foster Road to Florence Avenue

Curb Ramps - Exterior : Curb Ramp , Landings and Transitions

**Southeast Corner Of Cecilia Street @ 33.936087899165, -
118.115008771420**

Bottom Landing

Curb Ramp , Landings and Transitions : Landing Accumulates Water
- Wet Conditions

Finding

The curb ramp landing accumulates water.

On-Site Finding Accumulates Water

Recommendation

Provide sufficient clear space at the bottom of the curb ramp that does not accumulate water.

Recommendation See Recommendation

Costing Info (Estimated)

Provide compliant landing \$255



Code Reference ADA 405, 406.1, 405.10

Progress

Record Number	314443	Resolution	None
Progress	Not_Started	Priority	Seven
Actual Date		Projected Date	06/30/2032
Actual Cost	\$0.00	Contractor	
Comments	No Comments		
Assignment	None	New Value	0
Designated Staff			

Woodruff Avenue - Foster Road to Florence Avenue

Curb Ramps - Exterior : Curb Ramp , Landings and Transitions

Southeast Corner Of Cecilia Street @ 33.936087899165, - 118.115008771420

Top Landing

Curb Ramp , Landings and Transitions : Top Landing Slope

Finding

The slope at the top landing is greater than allowed.

On-Site Finding 4.30 percent

Recommendation

Provide a top landing surface that does not exceed the maximum slope and cross slope. Provide a sufficient maneuvering clearance that does not accumulate water.

Recommendation Up to 2.08 percent

Costing Info (Estimated)

Provide compliant landing \$1,260



Code Reference ADA 402, 406.4, 403.3, 406.1, CA 11B-406.5.3

Progress

Record Number	314444	Resolution	None
Progress	Not_Started	Priority	Seven
Actual Date		Projected Date	06/30/2032
Actual Cost	\$0.00	Contractor	
Comments	No Comments		
Assignment	None	New Value	0
Designated Staff			

Woodruff Avenue - Foster Road to Florence Avenue

Curb Ramps - Exterior : Curb Ramp

Southeast Corner Of Farm Street @ 33.940335936210, - 118.113031983376

Curb Ramp : No Detectable Warnings

Finding

The curb ramp does not provide a detectable warning surface which includes truncated domes.

On-Site Finding Not Found

Recommendation

Provide compliant detectable warnings to surface.

Recommendation See Recommendation

Costing Info (Estimated)

Provide detectable warning to surface \$248



Code Reference CA 11B-406.5.12

Progress

Record Number	314461	Resolution	None
Progress	Not_Started	Priority	Seven
Actual Date		Projected Date	06/30/2032
Actual Cost	\$0.00	Contractor	
Comments	No Comments		
Assignment	None	New Value	0
Designated Staff			

Woodruff Avenue - Foster Road to Florence Avenue

Curb Ramps - Exterior : Curb Ramp

Southeast Corner Of Farm Street @ 33.940335936210, - 118.113031983376

Bottom Landing

Curb Ramp : Bottom Landing Slope

Finding

The bottom landing of the curb ramp is on the street, and the slope of the bottom landing is not compliant.

On-Site Finding 13.80 percent

Recommendation

Ensure the bottom landing slope is compliant and provides a smooth transition.

Recommendation Up to 5.00 percent

Costing Info (Estimated)

Repave landing \$1,260



Code Reference ADA 406, 406.2, CA 11B-406.5.8

Progress

Record Number	314462	Resolution	None
Progress	Not_Started	Priority	Seven
Actual Date		Projected Date	06/30/2032
Actual Cost	\$0.00	Contractor	
Comments	No Comments		
Assignment	None	New Value	0
Designated Staff			

Woodruff Avenue - Foster Road to Florence Avenue

Curb Ramps - Exterior : Curb Ramp , Landings and Transitions

Southeast Corner Of Farm Street @ 33.940335936210, - 118.113031983376

Bottom Landing

Curb Ramp , Landings and Transitions : Bottom Landing Change in Level - Curb Ramps

Finding

The transition from the bottom of the curb ramp to the walk, gutter, or street is abrupt.

On-Site Finding Not Beveled

Recommendation

Patch the transition area at the bottom of the curb ramp so that the transition is flush and free of abrupt changes.

Recommendation See Recommendation

Costing Info (Estimated)

Patch lip at curb ramp \$255



Code Reference ADA 302, 406.2

Progress

Record Number	314463	Resolution	None
Progress	Not_Started	Priority	Seven
Actual Date		Projected Date	06/30/2032
Actual Cost	\$0.00	Contractor	
Comments	No Comments		
Assignment	None	New Value	0
Designated Staff			

Woodruff Avenue - Foster Road to Florence Avenue

Curb Ramps - Exterior : Curb Ramp

Southeast Corner Of Fostoria Street @ 33.934850610177, - 118.115891218185

Curb Ramp : No Detectable Warnings

Finding

The curb ramp does not provide a detectable warning surface which includes truncated domes.

On-Site Finding Not Found

Recommendation

Provide compliant detectable warnings to surface.

Recommendation See Recommendation

Costing Info (Estimated)

Provide detectable warning to surface \$248



Code Reference CA 11B-406.5.12

Progress

Record Number	314452	Resolution	None
Progress	Not_Started	Priority	Seven
Actual Date		Projected Date	06/30/2032
Actual Cost	\$0.00	Contractor	
Comments	No Comments	New Value	0
Assignment	None		
Designated Staff			

Woodruff Avenue - Foster Road to Florence Avenue

Curb Ramps - Exterior : Curb Ramp

Southeast Corner Of Fostoria Street @ 33.934850610177, - 118.115891218185

Curb Ramp : No Contrasting Finish

Finding

The surface of the curb ramp does not have a finish that contrasts with the adjacent sidewalk.

On-Site Finding Not Found

Recommendation

Provide the surface on the curb ramp that contrasts with the adjacent sidewalk.

Recommendation See Recommendation

Costing Info (Estimated)

Apply contrasting finish to surface \$155



Code Reference

Progress

Record Number	314453	Resolution	None
Progress	Not_Started	Priority	Seven
Actual Date		Projected Date	06/30/2032
Actual Cost	\$0.00	Contractor	
Comments	No Comments		
Assignment	None	New Value	0
Designated Staff			

Woodruff Avenue - Foster Road to Florence Avenue

Curb Ramps - Exterior : Curb Ramp

Southeast Corner Of Fostoria Street @ 33.934850610177, - 118.115891218185

Curb Ramp : Curb Ramp Slope

Finding

The running slope is greater than allowed.

On-Site Finding 11.20 percent

Recommendation

Provide a compliant curb ramp.

Recommendation Up to 8.33 percent

Costing Info (Estimated)

Install curb ramp \$1,300



Code Reference ADA 406, 406.1, 405.2, CA 11B-406

Progress

Record Number	314454	Resolution	None
Progress	Not_Started	Priority	Seven
Actual Date		Projected Date	06/30/2032
Actual Cost	\$0.00	Contractor	
Comments	No Comments		
Assignment	None	New Value	0
Designated Staff			

Woodruff Avenue - Foster Road to Florence Avenue

Curb Ramps - Exterior : Curb Ramp

Southeast Corner Of Fostoria Street @ 33.934850610177, - 118.115891218185

Curb Ramp : Curb Ramp - Cross Slope

Finding

The cross slope is greater than allowed.

On-Site Finding 3.00 percent

Recommendation

Provide a compliant curb ramp.

Recommendation Up to 2.08 percent

Costing Info (Estimated)

Install curb ramp \$1,300



Code Reference ADA 402, 406.1, 405.3, CA 11B-406.5.7

Progress

Record Number	314455	Resolution	None
Progress	Not_Started	Priority	Seven
Actual Date		Projected Date	06/30/2032
Actual Cost	\$0.00	Contractor	
Comments	No Comments		
Assignment	None	New Value	0
Designated Staff			

Woodruff Avenue - Foster Road to Florence Avenue

Curb Ramps - Exterior : Curb Ramp

Southeast Corner Of Fostoria Street @ 33.934850610177, - 118.115891218185

Curb Ramp : Side Flare Slope

Finding

The slope of the curb ramp side flare is greater than allowed.

On-Site Finding 24.40 percent

Recommendation

Provide curb ramp side flares with a compliant slope.

Recommendation Up to 10.00 percent

Costing Info (Estimated)

Install flared sides \$1,300



Code Reference ADA 406, 406.3,CA 11B-406.2.2

Progress

Record Number	314456	Resolution	None
Progress	Not_Started	Priority	Seven
Actual Date		Projected Date	06/30/2032
Actual Cost	\$0.00	Contractor	
Comments	No Comments		
Assignment	None	New Value	0
Designated Staff			

Woodruff Avenue - Foster Road to Florence Avenue

Curb Ramps - Exterior : Curb Ramp

Southeast Corner Of Fostoria Street @ 33.934850610177, - 118.115891218185

Bottom Landing

Curb Ramp : Bottom Landing Slope

Finding

The bottom landing of the curb ramp is on the street, and the slope of the bottom landing is not compliant.

On-Site Finding 7.20 percent

Recommendation

Ensure the bottom landing slope is compliant and provides a smooth transition.

Recommendation Up to 5.00 percent

Costing Info (Estimated)

Repave landing \$1,260



Code Reference ADA 406, 406.2, CA 11B-406.5.8

Progress

Record Number	314457	Resolution	None
Progress	Not_Started	Priority	Seven
Actual Date		Projected Date	06/30/2032
Actual Cost	\$0.00	Contractor	
Comments	No Comments		
Assignment	None	New Value	0
Designated Staff			

Woodruff Avenue - Foster Road to Florence Avenue

Curb Ramps - Exterior : Curb Ramp , Landings and Transitions

Southeast Corner Of Fostoria Street @ 33.934850610177, - 118.115891218185

Bottom Landing

Curb Ramp , Landings and Transitions : Bottom Landing Change in Level - Curb Ramps

Finding

The transition from the bottom of the curb ramp to the walk, gutter, or street is abrupt.

On-Site Finding Not Beveled

Recommendation

Patch the transition area at the bottom of the curb ramp so that the transition is flush and free of abrupt changes.

Recommendation See Recommendation

Costing Info (Estimated)

Patch lip at curb ramp \$255



Code Reference ADA 302, 406.2

Progress

Record Number	314458	Resolution	None
Progress	Not_Started	Priority	Seven
Actual Date		Projected Date	06/30/2032
Actual Cost	\$0.00	Contractor	
Comments	No Comments		
Assignment	None	New Value	0
Designated Staff			

Woodruff Avenue - Foster Road to Florence Avenue

Curb Ramps - Exterior : Curb Ramp , Landings and Transitions

Southeast Corner Of Fostoria Street @ 33.934850610177, - 118.115891218185

Top Landing

Curb Ramp , Landings and Transitions : Top Landing Slope

Finding

The slope at the top landing is greater than allowed.

On-Site Finding 3.60 percent

Recommendation

Provide a top landing surface that does not exceed the maximum slope and cross slope. Provide a sufficient maneuvering clearance that does not accumulate water.

Recommendation Up to 2.08 percent

Costing Info (Estimated)

Provide compliant landing \$1,260



Code Reference ADA 402, 406.4, 403.3, 406.1,CA 11B-406.5.3

Progress

Record Number	314459	Resolution	None
Progress	Not_Started	Priority	Seven
Actual Date		Projected Date	06/30/2032
Actual Cost	\$0.00	Contractor	
Comments	No Comments		
Assignment	None	New Value	0
Designated Staff			

Woodruff Avenue - Foster Road to Florence Avenue

Curb Ramps - Exterior : Curb Ramp , Landings and Transitions

Southeast Corner Of Fostoria Street @ 33.934850610177, - 118.115891218185

Top Landing

Curb Ramp , Landings and Transitions : Top Landing Clear Length - Landings

Finding

There is not enough top landing clear length.

On-Site Finding 26.00 inches

Recommendation

Provide a level top landing with enough clear length.

Recommendation At least 48.00 inches

Costing Info (Estimated)

Provide compliant landing \$240



Code Reference ADA 406, 406.4,CA 11B-406.5.3

Progress

Record Number	314460	Resolution	None
Progress	Not_Started	Priority	Seven
Actual Date		Projected Date	06/30/2032
Actual Cost	\$0.00	Contractor	
Comments	No Comments		
Assignment	None	New Value	0
Designated Staff			

Woodruff Avenue - Foster Road to Florence Avenue

Curb Ramps - Exterior : Curb Ramp

Southeast Corner Of Nace Street @ 33.930399781717, - 118.116521537304

Curb Ramp : No Detectable Warnings

Finding

The curb ramp does not provide a detectable warning surface which includes truncated domes.

On-Site Finding Not Found

Recommendation

Provide compliant detectable warnings to surface.

Recommendation See Recommendation

Costing Info (Estimated)

Provide detectable warning to surface \$248



Code Reference CA 11B-406.5.12

Progress

Record Number	314555	Resolution	None
Progress	Not_Started	Priority	Seven
Actual Date		Projected Date	06/30/2032
Actual Cost	\$0.00	Contractor	
Comments	No Comments		
Assignment	None	New Value	0
Designated Staff			

Woodruff Avenue - Foster Road to Florence Avenue

Curb Ramps - Exterior : Curb Ramp

Southeast Corner Of Nace Street @ 33.930399781717, - 118.116521537304

Curb Ramp : Curb Ramp Slope

Finding

The running slope is greater than allowed.

On-Site Finding 11.80 percent

Recommendation

Provide a compliant curb ramp.

Recommendation Up to 8.33 percent

Costing Info (Estimated)

Install curb ramp \$1,300



Code Reference ADA 406, 406.1, 405.2, CA 11B-406

Progress

Record Number	314556	Resolution	None
Progress	Not_Started	Priority	Seven
Actual Date		Projected Date	06/30/2032
Actual Cost	\$0.00	Contractor	
Comments	No Comments		
Assignment	None	New Value	0
Designated Staff			

Woodruff Avenue - Foster Road to Florence Avenue

Curb Ramps - Exterior : Curb Ramp

Southeast Corner Of Nace Street @ 33.930399781717, - 118.116521537304

Curb Ramp : Side Flare Slope

Finding

The slope of the curb ramp side flare is greater than allowed.

On-Site Finding 14.00 percent

Recommendation

Provide curb ramp side flares with a compliant slope.

Recommendation Up to 10.00 percent

Costing Info (Estimated)

Install flared sides \$1,300



Code Reference ADA 406, 406.3,CA 11B-406.2.2

Progress

Record Number	314557	Resolution	None
Progress	Not_Started	Priority	Seven
Actual Date		Projected Date	06/30/2032
Actual Cost	\$0.00	Contractor	
Comments	No Comments		
Assignment	None	New Value	0
Designated Staff			

Woodruff Avenue - Foster Road to Florence Avenue

Curb Ramps - Exterior : Curb Ramp

Southeast Corner Of Nace Street @ 33.930399781717, - 118.116521537304

Bottom Landing

Curb Ramp : Bottom Landing Slope

Finding

The bottom landing of the curb ramp is on the street, and the slope of the bottom landing is not compliant.

On-Site Finding 6.30 percent

Recommendation

Ensure the bottom landing slope is compliant and provides a smooth transition.

Recommendation Up to 5.00 percent

Costing Info (Estimated)

Repave landing \$1,260



Code Reference ADA 406, 406.2, CA 11B-406.5.8

Progress

Record Number	314558	Resolution	None
Progress	Not_Started	Priority	Seven
Actual Date		Projected Date	06/30/2032
Actual Cost	\$0.00	Contractor	
Comments	No Comments		
Assignment	None	New Value	0
Designated Staff			

Woodruff Avenue - Foster Road to Florence Avenue

Curb Ramps - Exterior : Curb Ramp , Landings And Transitions

Southeast Corner Of Nace Street @ 33.930399781717, - 118.116521537304

Bottom Landing

Curb Ramp , Landings And Transitions : Bottom Landing Change in Level

Finding

The transition from the bottom of the curb ramp to the walk, gutter, or street is abrupt.

On-Site Finding 0.62 inches

Recommendation

Patch the transition area at the bottom of the curb ramp so that the transition is flush and free of abrupt changes.

Recommendation Up to 0.50 inches

Costing Info (Estimated)

Patch lip at curb ramp \$255



Code Reference ADA 302, 303, 406.2, 303.1

Progress

Record Number	314559	Resolution	None
Progress	Not_Started	Priority	Seven
Actual Date		Projected Date	06/30/2032
Actual Cost	\$0.00	Contractor	
Comments	No Comments		
Assignment	None	New Value	0
Designated Staff			

Woodruff Avenue - Foster Road to Florence Avenue

Curb Ramps - Exterior : Curb Ramp

Southwest Corner Of Adoree Street @ 33.914239093885, - 118.116880953312

Curb Ramp : No Detectable Warnings

Finding

The curb ramp does not provide a detectable warning surface which includes truncated domes.

On-Site Finding Not Found

Recommendation

Provide compliant detectable warnings to surface.

Recommendation See Recommendation

Costing Info (Estimated)

Provide detectable warning to surface \$248



Code Reference CA 11B-406.5.12

Progress

Record Number	313304	Resolution	None
Progress	Not_Started	Priority	Seven
Actual Date		Projected Date	06/30/2032
Actual Cost	\$0.00	Contractor	
Comments	No Comments	New Value	0
Assignment	None		
Designated Staff			

Woodruff Avenue - Foster Road to Florence Avenue

Curb Ramps - Exterior : Curb Ramp

Southwest Corner Of Adoree Street @ 33.914239093885, - 118.116880953312

Curb Ramp : Curb Ramp Slope

Finding

The running slope is greater than allowed.

On-Site Finding 10.00 percent

Recommendation

Provide a compliant curb ramp.

Recommendation Up to 8.33 percent

Costing Info (Estimated)

Install curb ramp \$1,300



Code Reference ADA 406, 406.1, 405.2,CA 11B-406

Progress

Record Number	313305	Resolution	None
Progress	Not_Started	Priority	Seven
Actual Date		Projected Date	06/30/2032
Actual Cost	\$0.00	Contractor	
Comments	No Comments		
Assignment	None	New Value	0
Designated Staff			

Woodruff Avenue - Foster Road to Florence Avenue

Curb Ramps - Exterior : Curb Ramp

Southwest Corner Of Adoree Street @ 33.914239093885, - 118.116880953312

Curb Ramp : Side Flare Slope

Finding

The slope of the curb ramp side flare is greater than allowed.

On-Site Finding 11.50 percent

Recommendation

Provide curb ramp side flares with a compliant slope.

Recommendation Up to 10.00 percent

Costing Info (Estimated)

Install flared sides \$1,300



Code Reference ADA 406, 406.3,CA 11B-406.2.2

Progress

Record Number	313306	Resolution	None
Progress	Not_Started	Priority	Seven
Actual Date		Projected Date	06/30/2032
Actual Cost	\$0.00	Contractor	
Comments	No Comments		
Assignment	None	New Value	0
Designated Staff			

Woodruff Avenue - Foster Road to Florence Avenue

Curb Ramps - Exterior : Curb Ramp , Landings And Transitions

Southwest Corner Of Adoree Street @ 33.914239093885, -
118.116880953312

Bottom Landing

Curb Ramp , Landings And Transitions : Bottom Landing Change in Level

Finding

The transition from the bottom of the curb ramp to the walk, gutter, or street is abrupt.

On-Site Finding 0.75 inches

Recommendation

Patch the transition area at the bottom of the curb ramp so that the transition is flush and free of abrupt changes.

Recommendation Up to 0.50 inches

Costing Info (Estimated)

Patch lip at curb ramp \$255



Code Reference ADA 302, 303, 406.2, 303.1

Progress

Record Number	313307	Resolution	None
Progress	Not_Started	Priority	Seven
Actual Date		Projected Date	06/30/2032
Actual Cost	\$0.00	Contractor	
Comments	No Comments		
Assignment	None	New Value	0
Designated Staff			

Woodruff Avenue - Foster Road to Florence Avenue

Curb Ramps - Exterior : Curb Ramp , Landings and Transitions

Southwest Corner Of Adoree Street @ 33.914239093885, - 118.116880953312

Top Landing

Curb Ramp , Landings and Transitions : Top Landing Slope

Finding

The slope at the top landing is greater than allowed.

On-Site Finding 3.00 percent

Recommendation

Provide a top landing surface that does not exceed the maximum slope and cross slope. Provide a sufficient maneuvering clearance that does not accumulate water.

Recommendation Up to 2.08 percent

Costing Info (Estimated)

Provide compliant landing \$1,260



Code Reference ADA 402, 406.4, 403.3, 406.1, CA 11B-406.5.3

Progress

Record Number	313308	Resolution	None
Progress	Not_Started	Priority	Seven
Actual Date		Projected Date	06/30/2032
Actual Cost	\$0.00	Contractor	
Comments	No Comments		
Assignment	None	New Value	0
Designated Staff			

Woodruff Avenue - Foster Road to Florence Avenue

Curb Ramps - Exterior : Curb Ramp

Southwest Corner Of Angell Street @ 33.913126139326, - 118.116958737373

Curb Ramp : No Detectable Warnings

Finding

The curb ramp does not provide a detectable warning surface which includes truncated domes.

On-Site Finding Not Found

Recommendation

Provide compliant detectable warnings to surface.

Recommendation See Recommendation

Costing Info (Estimated)

Provide detectable warning to surface \$248



Code Reference CA 11B-406.5.12

Progress

Record Number	313186	Resolution	None
Progress	Not_Started	Priority	Seven
Actual Date		Projected Date	06/30/2032
Actual Cost	\$0.00	Contractor	
Comments	No Comments		
Assignment	None	New Value	0
Designated Staff			

Woodruff Avenue - Foster Road to Florence Avenue

Curb Ramps - Exterior : Curb Ramp

Southwest Corner Of Angell Street @ 33.913126139326, - 118.116958737373

Curb Ramp : Curb Ramp Slope

Finding

The running slope is greater than allowed.

On-Site Finding 9.90 percent

Recommendation

Provide a compliant curb ramp.

Recommendation Up to 8.33 percent

Costing Info (Estimated)

Install curb ramp \$1,300



Code Reference ADA 406, 406.1, 405.2, CA 11B-406

Progress

Record Number	313187	Resolution	None
Progress	Not_Started	Priority	Seven
Actual Date		Projected Date	06/30/2032
Actual Cost	\$0.00	Contractor	
Comments	No Comments		
Assignment	None	New Value	0
Designated Staff			

Woodruff Avenue - Foster Road to Florence Avenue

Curb Ramps - Exterior : Curb Ramp

Southwest Corner Of Angell Street @ 33.913126139326, - 118.116958737373

Curb Ramp : Curb Ramp - Cross Slope

Finding

The cross slope is greater than allowed.

On-Site Finding 3.30 percent

Recommendation

Provide a compliant curb ramp.

Recommendation Up to 2.08 percent

Costing Info (Estimated)

Install curb ramp \$1,300



Code Reference ADA 402, 406.1, 405.3, CA 11B-406.5.7

Progress

Record Number	313188	Resolution	None
Progress	Not_Started	Priority	Seven
Actual Date		Projected Date	06/30/2032
Actual Cost	\$0.00	Contractor	
Comments	No Comments		
Assignment	None	New Value	0
Designated Staff			

Woodruff Avenue - Foster Road to Florence Avenue

Curb Ramps - Exterior : Curb Ramp

Southwest Corner Of Angell Street @ 33.913126139326, - 118.116958737373

Curb Ramp : Side Flare Slope

Finding

The slope of the curb ramp side flare is greater than allowed.

On-Site Finding 14.30 percent

Recommendation

Provide curb ramp side flares with a compliant slope.

Recommendation Up to 10.00 percent

Costing Info (Estimated)

Install flared sides \$1,300



Code Reference ADA 406, 406.3,CA 11B-406.2.2

Progress

Record Number	313189	Resolution	None
Progress	Not_Started	Priority	Seven
Actual Date		Projected Date	06/30/2032
Actual Cost	\$0.00	Contractor	
Comments	No Comments		
Assignment	None	New Value	0
Designated Staff			

Woodruff Avenue - Foster Road to Florence Avenue

Curb Ramps - Exterior : Curb Ramp

Southwest Corner Of Angell Street @ 33.913126139326, - 118.116958737373

Bottom Landing

Curb Ramp : Bottom Landing Slope

Finding

The bottom landing of the curb ramp is on the street, and the slope of the bottom landing is not compliant.

On-Site Finding 8.30 percent

Recommendation

Ensure the bottom landing slope is compliant and provides a smooth transition.

Recommendation Up to 5.00 percent

Costing Info (Estimated)

Repave landing \$1,260



Code Reference ADA 406, 406.2, CA 11B-406.5.8

Progress

Record Number	313190	Resolution	None
Progress	Not_Started	Priority	Seven
Actual Date		Projected Date	06/30/2032
Actual Cost	\$0.00	Contractor	
Comments	No Comments		
Assignment	None	New Value	0
Designated Staff			

Woodruff Avenue - Foster Road to Florence Avenue

Curb Ramps - Exterior : Curb Ramp , Landings And Transitions

Southwest Corner Of Angell Street @ 33.913126139326, - 118.116958737373

Bottom Landing

Curb Ramp , Landings And Transitions : Bottom Landing Change in Level

Finding

The transition from the bottom of the curb ramp to the walk, gutter, or street is abrupt.

On-Site Finding 62.00 inches

Recommendation

Patch the transition area at the bottom of the curb ramp so that the transition is flush and free of abrupt changes.

Recommendation Up to 0.50 inches

Costing Info (Estimated)

Patch lip at curb ramp \$255



Code Reference ADA 302, 303, 406.2, 303.1

Progress

Record Number	313191	Resolution	None
Progress	Not_Started	Priority	Seven
Actual Date		Projected Date	06/30/2032
Actual Cost	\$0.00	Contractor	
Comments	No Comments		
Assignment	None	New Value	0
Designated Staff			

Woodruff Avenue - Foster Road to Florence Avenue

Curb Ramps - Exterior : Curb Ramp , Landings and Transitions

**Southwest Corner Of Angell Street @ 33.913126139326, -
118.116958737373**

Top Landing

Curb Ramp , Landings and Transitions : Top Landing Slope

Finding

The slope at the top landing is greater than allowed.

On-Site Finding 4.90 percent

Recommendation

Provide a top landing surface that does not exceed the maximum slope and cross slope. Provide a sufficient maneuvering clearance that does not accumulate water.

Recommendation Up to 2.08 percent

Costing Info (Estimated)

Provide compliant landing \$1,260



Code Reference ADA 402, 406.4, 403.3, 406.1, CA 11B-406.5.3

Progress

Record Number	313192	Resolution	None
Progress	Not_Started	Priority	Seven
Actual Date		Projected Date	06/30/2032
Actual Cost	\$0.00	Contractor	
Comments	No Comments		
Assignment	None	New Value	0
Designated Staff			

Woodruff Avenue - Foster Road to Florence Avenue

Curb Ramps - Exterior : Curb Ramp

Southwest Corner Of Belcher Street @ 33.911287506556, - 118.116891682148

Curb Ramp : No Detectable Warnings

Finding

The curb ramp does not provide a detectable warning surface which includes truncated domes.

On-Site Finding Not Found

Recommendation

Provide compliant detectable warnings to surface.

Recommendation See Recommendation

Costing Info (Estimated)

Provide detectable warning to surface \$248



Code Reference CA 11B-406.5.12

Progress

Record Number	313300	Resolution	None
Progress	Not_Started	Priority	Seven
Actual Date		Projected Date	06/30/2032
Actual Cost	\$0.00	Contractor	
Comments	No Comments		
Assignment	None	New Value	0
Designated Staff			

Woodruff Avenue - Foster Road to Florence Avenue

Curb Ramps - Exterior : Curb Ramp

Southwest Corner Of Belcher Street @ 33.911287506556, - 118.116891682148

Curb Ramp : Side Flare Slope

Finding

The slope of the curb ramp side flare is greater than allowed.

On-Site Finding 11.30 percent

Recommendation

Provide curb ramp side flares with a compliant slope.

Recommendation Up to 10.00 percent

Costing Info (Estimated)

Install flared sides \$1,300



Code Reference ADA 406, 406.3, CA 11B-406.2.2

Progress

Record Number	313301	Resolution	None
Progress	Not_Started	Priority	Seven
Actual Date		Projected Date	06/30/2032
Actual Cost	\$0.00	Contractor	
Comments	No Comments		
Assignment	None	New Value	0
Designated Staff			

Woodruff Avenue - Foster Road to Florence Avenue

Curb Ramps - Exterior : Curb Ramp , Landings And Transitions

Southwest Corner Of Belcher Street @ 33.911287506556, - 118.116891682148

Bottom Landing

Curb Ramp , Landings And Transitions : Bottom Landing Change in Level

Finding

The transition from the bottom of the curb ramp to the walk, gutter, or street is abrupt.

On-Site Finding 0.62 inches

Recommendation

Patch the transition area at the bottom of the curb ramp so that the transition is flush and free of abrupt changes.

Recommendation Up to 0.50 inches

Costing Info (Estimated)

Patch lip at curb ramp \$255



Code Reference ADA 302, 303, 406.2, 303.1

Progress

Record Number	313302	Resolution	None
Progress	Not_Started	Priority	Seven
Actual Date		Projected Date	06/30/2032
Actual Cost	\$0.00	Contractor	
Comments	No Comments		
Assignment	None	New Value	0
Designated Staff			

Woodruff Avenue - Foster Road to Florence Avenue

Curb Ramps - Exterior : Curb Ramp , Landings and Transitions

Southwest Corner Of Belcher Street @ 33.911287506556, - 118.116891682148

Top Landing

Curb Ramp , Landings and Transitions : Top Landing Clear Length - Landings

Finding

There is not enough top landing clear length.

On-Site Finding 46.00 inches

Recommendation

Provide a level top landing with enough clear length.

Recommendation At least 48.00 inches

Costing Info (Estimated)

Provide compliant landing \$240



Code Reference ADA 406, 406.4,CA 11B-406.5.3

Progress

Record Number	313303	Resolution	None
Progress	Not_Started	Priority	Seven
Actual Date		Projected Date	06/30/2032
Actual Cost	\$0.00	Contractor	
Comments	No Comments		
Assignment	None	New Value	0
Designated Staff			

Woodruff Avenue - Foster Road to Florence Avenue

Curb Ramps - Exterior : Curb Ramp

Southwest Corner Of Cecilia Street @ 33.936150208207, - 118.115172386169

Curb Ramp : No Detectable Warnings

Finding

The curb ramp does not provide a detectable warning surface which includes truncated domes.

On-Site Finding Not Found

Recommendation

Provide compliant detectable warnings to surface.

Recommendation See Recommendation

Costing Info (Estimated)

Provide detectable warning to surface \$248



Code Reference CA 11B-406.5.12

Progress

Record Number	313434	Resolution	None
Progress	Not_Started	Priority	Seven
Actual Date		Projected Date	06/30/2032
Actual Cost	\$0.00	Contractor	
Comments	No Comments		
Assignment	None	New Value	0
Designated Staff			

Woodruff Avenue - Foster Road to Florence Avenue

Curb Ramps - Exterior : Curb Ramp

Southwest Corner Of Cecilia Street @ 33.936150208207, - 118.115172386169

Curb Ramp : Curb Ramp Slope

Finding

The running slope is greater than allowed.

On-Site Finding 8.60 percent

Recommendation

Provide a compliant curb ramp.

Recommendation Up to 8.33 percent

Costing Info (Estimated)

Install curb ramp \$1,300



Code Reference ADA 406, 406.1, 405.2, CA 11B-406

Progress

Record Number	313435	Resolution	None
Progress	Not_Started	Priority	Seven
Actual Date		Projected Date	06/30/2032
Actual Cost	\$0.00	Contractor	
Comments	No Comments		
Assignment	None	New Value	0
Designated Staff			

Woodruff Avenue - Foster Road to Florence Avenue

Curb Ramps - Exterior : Curb Ramp , Landings and Transitions

Southwest Corner Of Cecilia Street @ 33.936150208207, -
118.115172386169

Bottom Landing

Curb Ramp , Landings and Transitions : Bottom Landing Slope

Finding

The slope at the bottom landing is greater than allowed.

On-Site Finding 3.80 percent

Recommendation

Provide a compliant bottom landing that does not exceed the maximum slope requirements.

Recommendation Up to 2.08 percent

Costing Info (Estimated)

Provide compliant landing \$240



Code Reference ADA 402, 406.4, 406.2, 403.3, 406.1, CA 11B-406.5.3

Progress

Record Number	313436	Resolution	None
Progress	Not_Started	Priority	Seven
Actual Date		Projected Date	06/30/2032
Actual Cost	\$0.00	Contractor	
Comments	No Comments		
Assignment	None	New Value	0
Designated Staff			

Woodruff Avenue - Foster Road to Florence Avenue

Curb Ramps - Exterior : Curb Ramp , Landings and Transitions

Southwest Corner Of Cecilia Street @ 33.936150208207, - 118.115172386169

Top Landing

Curb Ramp , Landings and Transitions : Top Landing Slope

Finding

The slope at the top landing is greater than allowed.

On-Site Finding 4.10 percent

Recommendation

Provide a top landing surface that does not exceed the maximum slope and cross slope. Provide a sufficient maneuvering clearance that does not accumulate water.

Recommendation Up to 2.08 percent

Costing Info (Estimated)

Provide compliant landing \$1,260



Code Reference ADA 402, 406.4, 403.3, 406.1, CA 11B-406.5.3

Progress

Record Number	313437	Resolution	None
Progress	Not_Started	Priority	Seven
Actual Date		Projected Date	06/30/2032
Actual Cost	\$0.00	Contractor	
Comments	No Comments		
Assignment	None	New Value	0
Designated Staff			

Woodruff Avenue - Foster Road to Florence Avenue

Curb Ramps - Exterior : Curb Ramp , Landings and Transitions

Southwest Corner Of Cecilia Street @ 33.936150208207, -
118.115172386169

Top Landing

Curb Ramp , Landings and Transitions : Top Landing Clear Length - Landings

Finding

There is not enough top landing clear length.

On-Site Finding 47.00 inches

Recommendation

Provide a level top landing with enough clear length.

Recommendation At least 48.00 inches

Costing Info (Estimated)

Provide compliant landing \$240



Code Reference ADA 406, 406.4, CA 11B-406.5.3

Progress

Record Number	313438	Resolution	None
Progress	Not_Started	Priority	Seven
Actual Date		Projected Date	06/30/2032
Actual Cost	\$0.00	Contractor	
Comments	No Comments		
Assignment	None	New Value	0
Designated Staff			

Woodruff Avenue - Foster Road to Florence Avenue

Curb Ramps - Exterior : Curb Ramp

Southwest Corner Of Everest Street @ 33.919463108339, - 118.116843402386

Curb Ramp : No Detectable Warnings

Finding

The curb ramp does not provide a detectable warning surface which includes truncated domes.

On-Site Finding Not Found

Recommendation

Provide compliant detectable warnings to surface.

Recommendation See Recommendation

Costing Info (Estimated)

Provide detectable warning to surface \$248



Code Reference CA 11B-406.5.12

Progress

Record Number	313294	Resolution	None
Progress	Not_Started	Priority	Seven
Actual Date		Projected Date	06/30/2032
Actual Cost	\$0.00	Contractor	
Comments	No Comments		
Assignment	None	New Value	0
Designated Staff			

Woodruff Avenue - Foster Road to Florence Avenue

Curb Ramps - Exterior : Curb Ramp

Southwest Corner Of Everest Street @ 33.919463108339, - 118.116843402386

Curb Ramp : Curb Ramp Slope

Finding

The running slope is greater than allowed.

On-Site Finding 11.30 percent

Recommendation

Provide a compliant curb ramp.

Recommendation Up to 8.33 percent

Costing Info (Estimated)

Install curb ramp \$1,300



Code Reference ADA 406, 406.1, 405.2, CA 11B-406

Progress

Record Number	313295	Resolution	None
Progress	Not_Started	Priority	Seven
Actual Date		Projected Date	06/30/2032
Actual Cost	\$0.00	Contractor	
Comments	No Comments		
Assignment	None	New Value	0
Designated Staff			

Woodruff Avenue - Foster Road to Florence Avenue

Curb Ramps - Exterior : Curb Ramp

Southwest Corner Of Everest Street @ 33.919463108339, - 118.116843402386

Curb Ramp : Side Flare Slope

Finding

The slope of the curb ramp side flare is greater than allowed.

On-Site Finding 15.10 percent

Recommendation

Provide curb ramp side flares with a compliant slope.

Recommendation Up to 10.00 percent

Costing Info (Estimated)

Install flared sides \$1,300



Code Reference ADA 406, 406.3,CA 11B-406.2.2

Progress

Record Number	313296	Resolution	None
Progress	Not_Started	Priority	Seven
Actual Date		Projected Date	06/30/2032
Actual Cost	\$0.00	Contractor	
Comments	No Comments		
Assignment	None	New Value	0
Designated Staff			

Woodruff Avenue - Foster Road to Florence Avenue

Curb Ramps - Exterior : Curb Ramp , Landings And Transitions

Southwest Corner Of Everest Street @ 33.919463108339, -
118.116843402386

Bottom Landing

Curb Ramp , Landings And Transitions : Bottom Landing Change in Level

Finding

The transition from the bottom of the curb ramp to the walk, gutter, or street is abrupt.

On-Site Finding 1.00 inches

Recommendation

Patch the transition area at the bottom of the curb ramp so that the transition is flush and free of abrupt changes.

Recommendation Up to 0.50 inches

Costing Info (Estimated)

Patch lip at curb ramp \$255



Code Reference ADA 302, 303, 406.2, 303.1

Progress

Record Number	313297	Resolution	None
Progress	Not_Started	Priority	Seven
Actual Date		Projected Date	06/30/2032
Actual Cost	\$0.00	Contractor	
Comments	No Comments		
Assignment	None	New Value	0
Designated Staff			

Woodruff Avenue - Foster Road to Florence Avenue

Curb Ramps - Exterior : Curb Ramp , Landings and Transitions

Southwest Corner Of Everest Street @ 33.919463108339, - 118.116843402386

Top Landing

Curb Ramp , Landings and Transitions : Top Landing Slope

Finding

The slope at the top landing is greater than allowed.

On-Site Finding 12.70 percent

Recommendation

Provide a top landing surface that does not exceed the maximum slope and cross slope. Provide a sufficient maneuvering clearance that does not accumulate water.

Recommendation Up to 2.08 percent

Costing Info (Estimated)

Provide compliant landing \$1,260



Code Reference ADA 402, 406.4, 403.3, 406.1, CA 11B-406.5.3

Progress

Record Number	313298	Resolution	None
Progress	Not_Started	Priority	Seven
Actual Date		Projected Date	06/30/2032
Actual Cost	\$0.00	Contractor	
Comments	No Comments		
Assignment	None	New Value	0
Designated Staff			

Woodruff Avenue - Foster Road to Florence Avenue

Curb Ramps - Exterior : Curb Ramp , Landings and Transitions

Southwest Corner Of Everest Street @ 33.919463108339, - 118.116843402386

Top Landing

Curb Ramp , Landings and Transitions : Top Landing Clear Length - Landings

Finding

There is not enough top landing clear length.

On-Site Finding 39.00 inches

Recommendation

Provide a level top landing with enough clear length.

Recommendation At least 48.00 inches

Costing Info (Estimated)

Provide compliant landing \$240



Code Reference ADA 406, 406.4,CA 11B-406.5.3

Progress

Record Number	313299	Resolution	None
Progress	Not_Started	Priority	Seven
Actual Date		Projected Date	06/30/2032
Actual Cost	\$0.00	Contractor	
Comments	No Comments		
Assignment	None	New Value	0
Designated Staff			

Woodruff Avenue - Foster Road to Florence Avenue

Curb Ramps - Exterior : Curb Ramp

Southwest Corner Of Hall Road @ 33.929652019713, -118.116891682148

Curb Ramp : No Detectable Warnings

Finding

The curb ramp does not provide a detectable warning surface which includes truncated domes.

On-Site Finding Not Found

Recommendation

Provide compliant detectable warnings to surface.

Recommendation See Recommendation

Costing Info (Estimated)

Provide detectable warning to surface \$248



Code Reference CA 11B-406.5.12

Progress

Record Number	313288	Resolution	None
Progress	Not_Started	Priority	Seven
Actual Date		Projected Date	06/30/2032
Actual Cost	\$0.00	Contractor	
Comments	No Comments		
Assignment	None	New Value	0
Designated Staff			

Woodruff Avenue - Foster Road to Florence Avenue

Curb Ramps - Exterior : Curb Ramp

Southwest Corner Of Hall Road @ 33.929652019713, -118.116891682148

Curb Ramp : Curb Ramp Slope

Finding

The running slope is greater than allowed.

On-Site Finding 12.80 percent

Recommendation

Provide a compliant curb ramp.

Recommendation Up to 8.33 percent

Costing Info (Estimated)

Install curb ramp \$1,300



Code Reference ADA 406, 406.1, 405.2, CA 11B-406

Progress

Record Number	313289	Resolution	None
Progress	Not_Started	Priority	Seven
Actual Date		Projected Date	06/30/2032
Actual Cost	\$0.00	Contractor	
Comments	No Comments		
Assignment	None	New Value	0
Designated Staff			

Woodruff Avenue - Foster Road to Florence Avenue

Curb Ramps - Exterior : Curb Ramp

Southwest Corner Of Hall Road @ 33.929652019713, -118.116891682148

Curb Ramp : Curb Ramp - Cross Slope

Finding

The cross slope is greater than allowed.

On-Site Finding 4.20 percent

Recommendation

Provide a compliant curb ramp.

Recommendation Up to 2.08 percent

Costing Info (Estimated)

Install curb ramp \$1,300



Code Reference ADA 402, 406.1, 405.3, CA 11B-406.5.7

Progress

Record Number	313290	Resolution	None
Progress	Not_Started	Priority	Seven
Actual Date		Projected Date	06/30/2032
Actual Cost	\$0.00	Contractor	
Comments	No Comments		
Assignment	None	New Value	0
Designated Staff			

Woodruff Avenue - Foster Road to Florence Avenue

Curb Ramps - Exterior : Curb Ramp

Southwest Corner Of Hall Road @ 33.929652019713, -118.116891682148

Curb Ramp : Side Flare Slope

Finding

The slope of the curb ramp side flare is greater than allowed.

On-Site Finding 19.60 percent

Recommendation

Provide curb ramp side flares with a compliant slope.

Recommendation Up to 10.00 percent

Costing Info (Estimated)

Install flared sides \$1,300



Code Reference ADA 406, 406.3,CA 11B-406.2.2

Progress

Record Number	313291	Resolution	None
Progress	Not_Started	Priority	Seven
Actual Date		Projected Date	06/30/2032
Actual Cost	\$0.00	Contractor	
Comments	No Comments		
Assignment	None	New Value	0
Designated Staff			

Woodruff Avenue - Foster Road to Florence Avenue

Curb Ramps - Exterior : Curb Ramp

Southwest Corner Of Hall Road @ 33.929652019713, -118.116891682148

Bottom Landing

Curb Ramp : Bottom Landing Slope

Finding

The bottom landing of the curb ramp is on the street, and the slope of the bottom landing is not compliant.

On-Site Finding 8.70 percent

Recommendation

Ensure the bottom landing slope is compliant and provides a smooth transition.

Recommendation Up to 5.00 percent

Costing Info (Estimated)

Repave landing \$1,260



Code Reference ADA 406, 406.2, CA 11B-406.5.8

Progress

Record Number	313292	Resolution	None
Progress	Not_Started	Priority	Seven
Actual Date		Projected Date	06/30/2032
Actual Cost	\$0.00	Contractor	
Comments	No Comments		
Assignment	None	New Value	0
Designated Staff			

Woodruff Avenue - Foster Road to Florence Avenue

Curb Ramps - Exterior : Curb Ramp , Landings and Transitions

Southwest Corner Of Hall Road @ 33.929652019713, -118.116891682148

Top Landing

Curb Ramp , Landings and Transitions : Top Landing Slope

Finding

The slope at the top landing is greater than allowed.

On-Site Finding 3.80 percent

Recommendation

Provide a top landing surface that does not exceed the maximum slope and cross slope. Provide a sufficient maneuvering clearance that does not accumulate water.

Recommendation Up to 2.08 percent

Costing Info (Estimated)

Provide compliant landing \$1,260



Code Reference ADA 402, 406.4, 403.3, 406.1, CA 11B-406.5.3

Progress

Record Number	313293	Resolution	None
Progress	Not_Started	Priority	Seven
Actual Date		Projected Date	06/30/2032
Actual Cost	\$0.00	Contractor	
Comments	No Comments		
Assignment	None	New Value	0
Designated Staff			

Woodruff Avenue - Foster Road to Florence Avenue

Curb Ramps - Exterior : Curb Ramp

**Southwest Corner Of Imperial Highway Service Road @
33.916816640830, -118.116950690746**

Curb Ramp : No Detectable Warnings

Finding

The curb ramp does not provide a detectable warning surface which includes truncated domes.

On-Site Finding Not Found

Recommendation

Provide compliant detectable warnings to surface.

Recommendation See Recommendation

Costing Info (Estimated)

Provide detectable warning to surface \$248



Code Reference CA 11B-406.5.12

Progress

Record Number	313193	Resolution	None
Progress	Not_Started	Priority	Seven
Actual Date		Projected Date	06/30/2032
Actual Cost	\$0.00	Contractor	
Comments	No Comments		
Assignment	None	New Value	0
Designated Staff			

Woodruff Avenue - Foster Road to Florence Avenue

Curb Ramps - Exterior : Curb Ramp

**Southwest Corner Of Imperial Highway Service Road @
33.916816640830, -118.116950690746**

Curb Ramp : No Contrasting Finish

Finding

The surface of the curb ramp does not have a finish that contrasts with the adjacent sidewalk.

On-Site Finding Not Found

Recommendation

Provide the surface on the curb ramp that contrasts with the adjacent sidewalk.

Recommendation See Recommendation

Costing Info (Estimated)

Apply contrasting finish to surface \$155



Code Reference

Progress

Record Number	313194	Resolution	None
Progress	Not_Started	Priority	Seven
Actual Date		Projected Date	06/30/2032
Actual Cost	\$0.00	Contractor	
Comments	No Comments		
Assignment	None	New Value	0
Designated Staff			

Woodruff Avenue - Foster Road to Florence Avenue

Curb Ramps - Exterior : Curb Ramp

**Southwest Corner Of Imperial Highway Service Road @
33.916816640830, -118.116950690746**

Curb Ramp : Curb Ramp Slope

Finding

The running slope is greater than allowed.

On-Site Finding 8.40 percent

Recommendation

Provide a compliant curb ramp.

Recommendation Up to 8.33 percent

Costing Info (Estimated)

Install curb ramp \$1,300



Code Reference ADA 406, 406.1, 405.2, CA 11B-406

Progress

Record Number	313195	Resolution	None
Progress	Not_Started	Priority	Seven
Actual Date		Projected Date	06/30/2032
Actual Cost	\$0.00	Contractor	
Comments	No Comments		
Assignment	None	New Value	0
Designated Staff			

Woodruff Avenue - Foster Road to Florence Avenue

Curb Ramps - Exterior : Curb Ramp

**Southwest Corner Of Imperial Highway Service Road @
33.916816640830, -118.116950690746**

Bottom Landing

Curb Ramp : Bottom Landing Slope

Finding

The bottom landing of the curb ramp is on the street, and the slope of the bottom landing is not compliant.

On-Site Finding 13.80 percent

Recommendation

Ensure the bottom landing slope is compliant and provides a smooth transition.

Recommendation Up to 5.00 percent

Costing Info (Estimated)

Repave landing \$1,260



Code Reference ADA 406, 406.2, CA 11B-406.5.8

Progress

Record Number	313196	Resolution	None
Progress	Not_Started	Priority	Seven
Actual Date		Projected Date	06/30/2032
Actual Cost	\$0.00	Contractor	
Comments	No Comments		
Assignment	None	New Value	0
Designated Staff			

Woodruff Avenue - Foster Road to Florence Avenue

Curb Ramps - Exterior : Curb Ramp , Landings And Transitions

**Southwest Corner Of Imperial Highway Service Road @
33.916816640830, -118.116950690746**

Bottom Landing

Curb Ramp , Landings And Transitions : Bottom Landing Change in Level

Finding

The transition from the bottom of the curb ramp to the walk, gutter, or street is abrupt.

On-Site Finding 2.00 inches

Recommendation

Patch the transition area at the bottom of the curb ramp so that the transition is flush and free of abrupt changes.

Recommendation Up to 0.50 inches

Costing Info (Estimated)

Patch lip at curb ramp \$255



Code Reference ADA 302, 303, 406.2, 303.1

Progress

Record Number	313197	Resolution	None
Progress	Not_Started	Priority	Seven
Actual Date		Projected Date	06/30/2032
Actual Cost	\$0.00	Contractor	
Comments	No Comments		
Assignment	None	New Value	0
Designated Staff			

Woodruff Avenue - Foster Road to Florence Avenue

Curb Ramps - Exterior : Curb Ramp , Landings and Transitions

**Southwest Corner Of Imperial Highway Service Road @
33.916816640830, -118.116950690746**

Top Landing

Curb Ramp , Landings and Transitions : Top Landing Slope

Finding

The slope at the top landing is greater than allowed.

On-Site Finding 5.80 percent

Recommendation

Provide a top landing surface that does not exceed the maximum slope and cross slope. Provide a sufficient maneuvering clearance that does not accumulate water.

Recommendation Up to 2.08 percent

Costing Info (Estimated)

Provide compliant landing \$1,260



Code Reference ADA 402, 406.4, 403.3, 406.1, CA 11B-406.5.3

Progress

Record Number	313198	Resolution	None
Progress	Not_Started	Priority	Seven
Actual Date		Projected Date	06/30/2032
Actual Cost	\$0.00	Contractor	
Comments	No Comments		
Assignment	None	New Value	0
Designated Staff			

Woodruff Avenue - Foster Road to Florence Avenue

Curb Ramps - Exterior : Curb Ramp , Landings and Transitions

Southwest Corner Of Imperial Highway Service Road @
33.916816640830, -118.116950690746

Top Landing

Curb Ramp , Landings and Transitions : Top Landing Clear Length - Landings

Finding

There is not enough top landing clear length.

On-Site Finding 36.00 inches

Recommendation

Provide a level top landing with enough clear length.

Recommendation At least 48.00 inches

Costing Info (Estimated)

Provide compliant landing \$240



Code Reference ADA 406, 406.4,CA 11B-406.5.3

Progress

Record Number	313199	Resolution	None
Progress	Not_Started	Priority	Seven
Actual Date		Projected Date	06/30/2032
Actual Cost	\$0.00	Contractor	
Comments	No Comments		
Assignment	None	New Value	0
Designated Staff			

Woodruff Avenue - Foster Road to Florence Avenue

Curb Ramps - Exterior : Curb Ramp

Southwest Corner Of Muller Street @ 33.937440885249, - 118.114268481731

Curb Ramp : No Detectable Warnings

Finding

The curb ramp does not provide a detectable warning surface which includes truncated domes.

On-Site Finding Not Found

Recommendation

Provide compliant detectable warnings to surface.

Recommendation See Recommendation

Costing Info (Estimated)

Provide detectable warning to surface \$248



Code Reference CA 11B-406.5.12

Progress

Record Number	313457	Resolution	None
Progress	Not_Started	Priority	Seven
Actual Date		Projected Date	06/30/2032
Actual Cost	\$0.00	Contractor	
Comments	No Comments	New Value	0
Assignment	None		
Designated Staff			

Woodruff Avenue - Foster Road to Florence Avenue

Curb Ramps - Exterior : Curb Ramp

Southwest Corner Of Muller Street @ 33.937440885249, - 118.114268481731

Curb Ramp : Curb Ramp Slope

Finding

The running slope is greater than allowed.

On-Site Finding 9.60 percent

Recommendation

Provide a compliant curb ramp.

Recommendation Up to 8.33 percent

Costing Info (Estimated)

Install curb ramp \$1,300



Code Reference ADA 406, 406.1, 405.2, CA 11B-406

Progress

Record Number	313458	Resolution	None
Progress	Not_Started	Priority	Seven
Actual Date		Projected Date	06/30/2032
Actual Cost	\$0.00	Contractor	
Comments	No Comments		
Assignment	None	New Value	0
Designated Staff			

Woodruff Avenue - Foster Road to Florence Avenue

Curb Ramps - Exterior : Curb Ramp

**Southwest Corner Of Muller Street @ 33.937440885249, -
118.114268481731**

Curb Ramp : Side Flare Slope

Finding

The slope of the curb ramp side flare is greater than allowed.

On-Site Finding 13.20 percent

Recommendation

Provide curb ramp side flares with a compliant slope.

Recommendation Up to 10.00 percent

Costing Info (Estimated)

Install flared sides \$1,300



Code Reference ADA 406, 406.3,CA 11B-406.2.2

Progress

Record Number	313459	Resolution	None
Progress	Not_Started	Priority	Seven
Actual Date		Projected Date	06/30/2032
Actual Cost	\$0.00	Contractor	
Comments	No Comments		
Assignment	None	New Value	0
Designated Staff			

Woodruff Avenue - Foster Road to Florence Avenue

Curb Ramps - Exterior : Curb Ramp

Southwest Corner Of Muller Street @ 33.937440885249, - 118.114268481731

Bottom Landing

Curb Ramp : Bottom Landing Slope

Finding

The bottom landing of the curb ramp is on the street, and the slope of the bottom landing is not compliant.

On-Site Finding 6.80 percent

Recommendation

Ensure the bottom landing slope is compliant and provides a smooth transition.

Recommendation Up to 5.00 percent

Costing Info (Estimated)

Repave landing \$1,260



Code Reference ADA 406, 406.2, CA 11B-406.5.8

Progress

Record Number	313460	Resolution	None
Progress	Not_Started	Priority	Seven
Actual Date		Projected Date	06/30/2032
Actual Cost	\$0.00	Contractor	
Comments	No Comments		
Assignment	None	New Value	0
Designated Staff			

Woodruff Avenue - Foster Road to Florence Avenue

Curb Ramps - Exterior : Curb Ramp , Landings and Transitions

Southwest Corner Of Muller Street @ 33.937440885249, -
118.114268481731

Top Landing

Curb Ramp , Landings and Transitions : Top Landing Clear Length - Landings

Finding

There is not enough top landing clear length.

On-Site Finding 47.00 inches

Recommendation

Provide a level top landing with enough clear length.

Recommendation At least 48.00 inches

Costing Info (Estimated)

Provide compliant landing \$240



Code Reference ADA 406, 406.4, CA 11B-406.5.3

Progress

Record Number	313461	Resolution	None
Progress	Not_Started	Priority	Seven
Actual Date		Projected Date	06/30/2032
Actual Cost	\$0.00	Contractor	
Comments	No Comments	New Value	0
Assignment	None		
Designated Staff			

Woodruff Avenue - Foster Road to Florence Avenue

Curb Ramps - Exterior : Curb Ramp

West Side North Of Firestone Boulevard - 2nd @ 33.934414439269, - 118.116513490677

Curb Ramp : No Detectable Warnings

Finding

The curb ramp does not provide a detectable warning surface which includes truncated domes.

On-Site Finding Not Found

Recommendation

Provide compliant detectable warnings to surface.

Recommendation See Recommendation

Costing Info (Estimated)

Provide detectable warning to surface \$248



Code Reference CA 11B-406.5.12

Progress

Record Number	313443	Resolution	None
Progress	Not_Started	Priority	Seven
Actual Date		Projected Date	06/30/2032
Actual Cost	\$0.00	Contractor	
Comments	No Comments	New Value	0
Assignment	None		
Designated Staff			

Woodruff Avenue - Foster Road to Florence Avenue

Curb Ramps - Exterior : Curb Ramp

West Side North Of Firestone Boulevard - 2nd @ 33.934414439269, - 118.116513490677

Curb Ramp : Curb Ramp Slope

Finding

The running slope is greater than allowed.

On-Site Finding 9.00 percent

Recommendation

Provide a compliant curb ramp.

Recommendation Up to 8.33 percent

Costing Info (Estimated)

Install curb ramp \$1,300



Code Reference ADA 406, 406.1, 405.2, CA 11B-406

Progress

Record Number	313444	Resolution	None
Progress	Not_Started	Priority	Seven
Actual Date		Projected Date	06/30/2032
Actual Cost	\$0.00	Contractor	
Comments	No Comments		
Assignment	None	New Value	0
Designated Staff			

Woodruff Avenue - Foster Road to Florence Avenue

Curb Ramps - Exterior : Curb Ramp

West Side North Of Firestone Boulevard - 2nd @ 33.934414439269, - 118.116513490677

Curb Ramp : Curb Ramp - Cross Slope

Finding

The cross slope is greater than allowed.

On-Site Finding 3.00 percent

Recommendation

Provide a compliant curb ramp.

Recommendation Up to 2.08 percent

Costing Info (Estimated)

Install curb ramp \$1,300



Code Reference ADA 402, 406.1, 405.3, CA 11B-406.5.7

Progress

Record Number	313445	Resolution	None
Progress	Not_Started	Priority	Seven
Actual Date		Projected Date	06/30/2032
Actual Cost	\$0.00	Contractor	
Comments	No Comments		
Assignment	None	New Value	0
Designated Staff			

Woodruff Avenue - Foster Road to Florence Avenue

Curb Ramps - Exterior : Curb Ramp

West Side North Of Firestone Boulevard - 2nd @ 33.934414439269, - 118.116513490677

Curb Ramp : Side Flare Slope

Finding

The slope of the curb ramp side flare is greater than allowed.

On-Site Finding 23.40 percent

Recommendation

Provide curb ramp side flares with a compliant slope.

Recommendation Up to 10.00 percent

Costing Info (Estimated)

Install flared sides \$1,300



Code Reference ADA 406, 406.3,CA 11B-406.2.2

Progress

Record Number	313446	Resolution	None
Progress	Not_Started	Priority	Seven
Actual Date		Projected Date	06/30/2032
Actual Cost	\$0.00	Contractor	
Comments	No Comments		
Assignment	None	New Value	0
Designated Staff			

Woodruff Avenue - Foster Road to Florence Avenue

Curb Ramps - Exterior : Curb Ramp

West Side North Of Firestone Boulevard - 2nd @ 33.934414439269, - 118.116513490677

Curb Ramp : Appurtenances

Finding

Utilities, gratings or other appurtenances are located on the curb ramp.

On-Site Finding Not Compliant

Recommendation

Provide a compliant curb ramp free of appurtenances.

Recommendation See Recommendation

Costing Info (Estimated)

Install curb ramp \$1,440



Code Reference ADA 303.3,CA 11B-303.3

Progress

Record Number	313447	Resolution	None
Progress	Not_Started	Priority	Seven
Actual Date		Projected Date	06/30/2032
Actual Cost	\$0.00	Contractor	
Comments	No Comments		
Assignment	None	New Value	0
Designated Staff			

Woodruff Avenue - Foster Road to Florence Avenue

Curb Ramps - Exterior : Curb Ramp , Landings and Transitions

West Side North Of Firestone Boulevard - 2nd @ 33.934414439269, - 118.116513490677

Top Landing

Curb Ramp , Landings and Transitions : Top Landing Slope

Finding

The slope at the top landing is greater than allowed.

On-Site Finding 2.90 percent

Recommendation

Provide a top landing surface that does not exceed the maximum slope and cross slope. Provide a sufficient maneuvering clearance that does not accumulate water.

Recommendation Up to 2.08 percent

Costing Info (Estimated)

Provide compliant landing \$1,260



Code Reference ADA 402, 406.4, 403.3, 406.1, CA 11B-406.5.3

Progress

Record Number	313448	Resolution	None
Progress	Not_Started	Priority	Seven
Actual Date		Projected Date	06/30/2032
Actual Cost	\$0.00	Contractor	
Comments	No Comments		
Assignment	None	New Value	0
Designated Staff			

Woodruff Avenue - Foster Road to Florence Avenue

Curb Ramps - Exterior : Curb Ramp

West Side North Of Firestone Boulevard - 1st @ 33.934418894, - 118.116510808468

Curb Ramp : No Detectable Warnings

Finding

The curb ramp does not provide a detectable warning surface which includes truncated domes.

On-Site Finding Not Found

Recommendation

Provide compliant detectable warnings to surface.

Recommendation See Recommendation

Costing Info (Estimated)

Provide detectable warning to surface \$248



Code Reference CA 11B-406.5.12

Progress

Record Number	313449	Resolution	None
Progress	Not_Started	Priority	Seven
Actual Date		Projected Date	06/30/2032
Actual Cost	\$0.00	Contractor	
Comments	No Comments	New Value	0
Assignment	None		
Designated Staff			

Woodruff Avenue - Foster Road to Florence Avenue

Curb Ramps - Exterior : Curb Ramp

West Side North Of Firestone Boulevard - 1st @ 33.934418894, - 118.116510808468

Curb Ramp : Curb Ramp Slope

Finding

The running slope is greater than allowed.

On-Site Finding 14.60 percent

Recommendation

Provide a compliant curb ramp.

Recommendation Up to 8.33 percent

Costing Info (Estimated)

Install curb ramp \$1,300



Code Reference ADA 406, 406.1, 405.2, CA 11B-406

Progress

Record Number	313450	Resolution	None
Progress	Not_Started	Priority	Seven
Actual Date		Projected Date	06/30/2032
Actual Cost	\$0.00	Contractor	
Comments	No Comments		
Assignment	None	New Value	0
Designated Staff			

Woodruff Avenue - Foster Road to Florence Avenue

Curb Ramps - Exterior : Curb Ramp

West Side North Of Firestone Boulevard - 1st @ 33.934418894, - 118.116510808468

Curb Ramp : Curb Ramp - Cross Slope

Finding

The cross slope is greater than allowed.

On-Site Finding 2.90 percent

Recommendation

Provide a compliant curb ramp.

Recommendation Up to 2.08 percent

Costing Info (Estimated)

Install curb ramp \$1,300



Code Reference ADA 402, 406.1, 405.3, CA 11B-406.5.7

Progress

Record Number	313451	Resolution	None
Progress	Not_Started	Priority	Seven
Actual Date		Projected Date	06/30/2032
Actual Cost	\$0.00	Contractor	
Comments	No Comments		
Assignment	None	New Value	0
Designated Staff			

Woodruff Avenue - Foster Road to Florence Avenue

Curb Ramps - Exterior : Curb Ramp

West Side North Of Firestone Boulevard - 1st @ 33.934418894, - 118.116510808468

Curb Ramp : Side Flare Slope

Finding

The slope of the curb ramp side flare is greater than allowed.

On-Site Finding 17.80 percent

Recommendation

Provide curb ramp side flares with a compliant slope.

Recommendation Up to 10.00 percent

Costing Info (Estimated)

Install flared sides \$1,300



Code Reference ADA 406, 406.3, CA 11B-406.2.2

Progress

Record Number	313452	Resolution	None
Progress	Not_Started	Priority	Seven
Actual Date		Projected Date	06/30/2032
Actual Cost	\$0.00	Contractor	
Comments	No Comments		
Assignment	None	New Value	0
Designated Staff			

Woodruff Avenue - Foster Road to Florence Avenue

Curb Ramps - Exterior : Curb Ramp , Landings and Transitions

West Side North Of Firestone Boulevard - 1st @ 33.934418894, - 118.116510808468

Bottom Landing

Curb Ramp , Landings and Transitions : Bottom Landing Slope

Finding

The slope at the bottom landing is greater than allowed.

On-Site Finding 3.60 percent

Recommendation

Provide a compliant bottom landing that does not exceed the maximum slope requirements.

Recommendation Up to 2.08 percent

Costing Info (Estimated)

Provide compliant landing \$240



Code Reference ADA 402, 406.4, 406.2, 403.3, 406.1, CA 11B-406.5.3

Progress

Record Number	313453	Resolution	None
Progress	Not_Started	Priority	Seven
Actual Date		Projected Date	06/30/2032
Actual Cost	\$0.00	Contractor	
Comments	No Comments		
Assignment	None	New Value	0
Designated Staff			

Woodruff Avenue - Foster Road to Florence Avenue

Curb Ramps - Exterior : Curb Ramp , Landings and Transitions

West Side North Of Firestone Boulevard - 1st @ 33.934418894, - 118.116510808468

Bottom Landing

Curb Ramp , Landings and Transitions : Landing Accumulates Water - Wet Conditions

Finding

The curb ramp landing accumulates water.

On-Site Finding Accumulates Water

Recommendation

Provide sufficient clear space at the bottom of the curb ramp that does not accumulate water.

Recommendation See Recommendation

Costing Info (Estimated)

Provide compliant landing \$255



Code Reference ADA 405, 406.1, 405.10

Progress

Record Number	313454	Resolution	None
Progress	Not_Started	Priority	Seven
Actual Date		Projected Date	06/30/2032
Actual Cost	\$0.00	Contractor	
Comments	No Comments		
Assignment	None	New Value	0
Designated Staff			

Woodruff Avenue - Foster Road to Florence Avenue

Curb Ramps - Exterior : Curb Ramp , Landings And Transitions

West Side North Of Firestone Boulevard - 1st @ 33.934418894, - 118.116510808468

Bottom Landing

Curb Ramp , Landings And Transitions : Bottom Landing Change in Level

Finding

The transition from the bottom of the curb ramp to the walk, gutter, or street is abrupt.

On-Site Finding 0.62 inches

Recommendation

Patch the transition area at the bottom of the curb ramp so that the transition is flush and free of abrupt changes.

Recommendation Up to 0.50 inches

Costing Info (Estimated)

Patch lip at curb ramp \$255



Code Reference ADA 302, 303, 406.2, 303.1

Progress

Record Number	313455	Resolution	None
Progress	Not_Started	Priority	Seven
Actual Date		Projected Date	06/30/2032
Actual Cost	\$0.00	Contractor	
Comments	No Comments		
Assignment	None	New Value	0
Designated Staff			

Woodruff Avenue - Foster Road to Florence Avenue

Curb Ramps - Exterior : Curb Ramp , Landings and Transitions

West Side North Of Firestone Boulevard - 1st @ 33.934418894, - 118.116510808468

Top Landing

Curb Ramp , Landings and Transitions : Top Landing Slope

Finding

The slope at the top landing is greater than allowed.

On-Site Finding 6.80 percent

Recommendation

Provide a top landing surface that does not exceed the maximum slope and cross slope. Provide a sufficient maneuvering clearance that does not accumulate water.

Recommendation Up to 2.08 percent

Costing Info (Estimated)

Provide compliant landing \$1,260



Code Reference ADA 402, 406.4, 403.3, 406.1, CA 11B-406.5.3

Progress

Record Number	313456	Resolution	None
Progress	Not_Started	Priority	Seven
Actual Date		Projected Date	06/30/2032
Actual Cost	\$0.00	Contractor	
Comments	No Comments		
Assignment	None	New Value	0
Designated Staff			

Woodruff Avenue - Foster Road to Florence Avenue

Curb Ramps - Exterior : Curb Ramp

West Side North Of Washburn Road - 1st @ 33.926295911773, - 118.116859495640

Curb Ramp : No Detectable Warnings

Finding

The curb ramp does not provide a detectable warning surface which includes truncated domes.

On-Site Finding Not Found

Recommendation

Provide compliant detectable warnings to surface.

Recommendation See Recommendation

Costing Info (Estimated)

Provide detectable warning to surface \$248



Code Reference CA 11B-406.5.12

Progress

Record Number	313431	Resolution	None
Progress	Not_Started	Priority	Seven
Actual Date		Projected Date	06/30/2032
Actual Cost	\$0.00	Contractor	
Comments	No Comments	New Value	0
Assignment	None		
Designated Staff			

Woodruff Avenue - Foster Road to Florence Avenue

Curb Ramps - Exterior : Curb Ramp

West Side North Of Washburn Road - 1st @ 33.926295911773, - 118.116859495640

Curb Ramp : Curb Ramp - Cross Slope

Finding

The cross slope is greater than allowed.

On-Site Finding 3.70 percent

Recommendation

Provide a compliant curb ramp.

Recommendation Up to 2.08 percent

Costing Info (Estimated)

Install curb ramp \$1,300



Code Reference ADA 402, 406.1, 405.3, CA 11B-406.5.7

Progress

Record Number	313432	Resolution	None
Progress	Not_Started	Priority	Seven
Actual Date		Projected Date	06/30/2032
Actual Cost	\$0.00	Contractor	
Comments	No Comments		
Assignment	None	New Value	0
Designated Staff			

Woodruff Avenue - Foster Road to Florence Avenue

Curb Ramps - Exterior : Curb Ramp

West Side North Of Washburn Road - 1st @ 33.926295911773, - 118.116859495640

Curb Ramp : Side Flare Slope

Finding

The slope of the curb ramp side flare is greater than allowed.

On-Site Finding 11.20 percent

Recommendation

Provide curb ramp side flares with a compliant slope.

Recommendation Up to 10.00 percent

Costing Info (Estimated)

Install flared sides \$1,300



Code Reference ADA 406, 406.3,CA 11B-406.2.2

Progress

Record Number	313433	Resolution	None
Progress	Not_Started	Priority	Seven
Actual Date		Projected Date	06/30/2032
Actual Cost	\$0.00	Contractor	
Comments	No Comments		
Assignment	None	New Value	0
Designated Staff			

Woodruff Avenue - Foster Road to Florence Avenue

Curb Ramps - Exterior : Curb Ramp

West Side North Of Washburn Road - 2nd @ 33.926471732381, - 118.116864860058

Curb Ramp : No Detectable Warnings

Finding

The curb ramp does not provide a detectable warning surface which includes truncated domes.

On-Site Finding Not Found

Recommendation

Provide compliant detectable warnings to surface.

Recommendation See Recommendation

Costing Info (Estimated)

Provide detectable warning to surface \$248



Code Reference CA 11B-406.5.12

Progress

Record Number	313440	Resolution	None
Progress	Not_Started	Priority	Seven
Actual Date		Projected Date	06/30/2032
Actual Cost	\$0.00	Contractor	
Comments	No Comments		
Assignment	None	New Value	0
Designated Staff			

Woodruff Avenue - Foster Road to Florence Avenue

Curb Ramps - Exterior : Curb Ramp

West Side North Of Washburn Road - 2nd @ 33.926471732381, - 118.116864860058

Curb Ramp : Curb Ramp - Cross Slope

Finding

The cross slope is greater than allowed.

On-Site Finding 3.20 percent

Recommendation

Provide a compliant curb ramp.

Recommendation Up to 2.08 percent

Costing Info (Estimated)

Install curb ramp \$1,300



Code Reference ADA 402, 406.1, 405.3,CA 11B-406.5.7

Progress

Record Number	313441	Resolution	None
Progress	Not_Started	Priority	Seven
Actual Date		Projected Date	06/30/2032
Actual Cost	\$0.00	Contractor	
Comments	No Comments		
Assignment	None	New Value	0
Designated Staff			

Woodruff Avenue - Foster Road to Florence Avenue

Curb Ramps - Exterior : Curb Ramp , Landings And Transitions

West Side North Of Washburn Road - 2nd @ 33.926471732381, - 118.116864860058

Bottom Landing

Curb Ramp , Landings And Transitions : Bottom Landing Change in Level

Finding

The transition from the bottom of the curb ramp to the walk, gutter, or street is abrupt.

On-Site Finding 0.62 inches

Recommendation

Patch the transition area at the bottom of the curb ramp so that the transition is flush and free of abrupt changes.

Recommendation Up to 0.50 inches

Costing Info (Estimated)

Patch lip at curb ramp \$255



Code Reference ADA 302, 303, 406.2, 303.1

Progress

Record Number	313442	Resolution	None
Progress	Not_Started	Priority	Seven
Actual Date		Projected Date	06/30/2032
Actual Cost	\$0.00	Contractor	
Comments	No Comments		
Assignment	None	New Value	0
Designated Staff			

Woodruff Avenue - Foster Road to Florence Avenue

Sidewalks - Exterior : Sidewalks , Vehicular Traffic

East Side

Angell Street East Crossing @ 33.913226305831, -118.116443753242

Sidewalks , Vehicular Traffic : Cross Walks and Detectable Warnings

Finding

There are no detectable warnings where the pedestrian route crosses vehicular traffic.

On-Site Finding Not Found

Recommendation

Provide detectable warnings.

Recommendation See Recommendation

Costing Info (Estimated)

Install compliant detectable warnings \$190



Code Reference ADA 705,CA 11B-705.1.2.5,CA 11B-247.1.2.5

Progress

Record Number	315643	Resolution	None
Progress	Not_Started	Priority	Seven
Actual Date		Projected Date	06/30/2032
Actual Cost	\$0.00	Contractor	
Comments	No Comments		
Assignment	None	New Value	0
Designated Staff			

Woodruff Avenue - Foster Road to Florence Avenue

Sidewalks - Exterior : Sidewalks , Hazards & Gratings

East Side

Curb South Of Washburn Road @ 33.922467828823, -118.116567134857

Sidewalks , Hazards & Gratings : Curb is on Path of Travel

Finding

There is a curb on the designated path of travel.

On-Site Finding Not Compliant

Recommendation

Provide a compliant curb ramp.

Recommendation See Recommendation

Costing Info (Estimated)

Install curb ramp \$2,500



Code Reference ADA 402, 303, 406, 403.4, 303.4

Progress

Record Number	314505	Resolution	None
Progress	Not_Started	Priority	Seven
Actual Date		Projected Date	06/30/2032
Actual Cost	\$0.00	Contractor	
Comments	No Comments		
Assignment	None	New Value	0
Designated Staff			

Woodruff Avenue - Foster Road to Florence Avenue

Sidewalks - Exterior : Sidewalks , Vehicular Traffic

East Side

Driveway South Of Angell Street @ 33.910279135422, -118.116537630558

Sidewalks , Vehicular Traffic : Cross Walks and Detectable Warnings

Finding

There are no detectable warnings where the pedestrian route crosses vehicular traffic.

On-Site Finding Not Found

Recommendation

Provide detectable warnings.

Recommendation See Recommendation

Costing Info (Estimated)

Install compliant detectable warnings \$190



Code Reference ADA 705,CA 11B-705.1.2.5,CA 11B-247.1.2.5

Progress

Record Number	315652	Resolution	None
Progress	Not_Started	Priority	Seven
Actual Date		Projected Date	06/30/2032
Actual Cost	\$0.00	Contractor	
Comments	No Comments		
Assignment	None	New Value	0
Designated Staff			

Woodruff Avenue - Foster Road to Florence Avenue

Sidewalks - Exterior : Sidewalks

East Side

Driveway South Of Angell Street @ 33.910279135422, -118.116537630558

Sidewalks : Vehicular Traffic Cross Slope

Finding

Cross slope at vehicular traffic is not compliant.

On-Site Finding 11.20 percent

Recommendation

Repave the surface to provide a compliant cross slope.

Recommendation Up to 2.08 percent

Costing Info (Estimated)

Repave surface \$1,092



Code Reference ADA 206, 302, CA 11B-403.3

Progress

Record Number	315653	Resolution	None
Progress	Not_Started	Priority	Seven
Actual Date		Projected Date	06/30/2032
Actual Cost	\$0.00	Contractor	
Comments	No Comments		
Assignment	None	New Value	0
Designated Staff			

Woodruff Avenue - Foster Road to Florence Avenue

Sidewalks - Exterior : Sidewalks , Vehicular Traffic

East Side

Driveway South Of Angell Street @ 33.910659780232, -118.116526901722

Sidewalks , Vehicular Traffic : Cross Walks and Detectable Warnings

Finding

There are no detectable warnings where the pedestrian route crosses vehicular traffic.

On-Site Finding Not Found

Recommendation

Provide detectable warnings.

Recommendation See Recommendation

Costing Info (Estimated)

Install compliant detectable warnings \$190



Code Reference ADA 705,CA 11B-705.1.2.5,CA 11B-247.1.2.5

Progress

Record Number	315663	Resolution	None
Progress	Not_Started	Priority	Seven
Actual Date		Projected Date	06/30/2032
Actual Cost	\$0.00	Contractor	
Comments	No Comments		
Assignment	None	New Value	0
Designated Staff			

Woodruff Avenue - Foster Road to Florence Avenue

Sidewalks - Exterior : Sidewalks

East Side

Driveway South Of Angell Street @ 33.910659780232, -118.116526901722

Sidewalks : Vehicular Traffic Cross Slope

Finding

Cross slope at vehicular traffic is not compliant.

On-Site Finding 7.60 percent

Recommendation

Repave the surface to provide a compliant cross slope.

Recommendation Up to 2.08 percent

Costing Info (Estimated)

Repave surface \$1,092



Code Reference ADA 206, 302, CA 11B-403.3

Progress

Record Number	315664	Resolution	None
Progress	Not_Started	Priority	Seven
Actual Date		Projected Date	06/30/2032
Actual Cost	\$0.00	Contractor	
Comments	No Comments		
Assignment	None	New Value	0
Designated Staff			

Woodruff Avenue - Foster Road to Florence Avenue

Sidewalks - Exterior : Sidewalks , Vehicular Traffic

East Side

Driveway South Of Angell Street @ 33.910895734640, -118.116542994976

Sidewalks , Vehicular Traffic : Cross Walks and Detectable Warnings

Finding

There are no detectable warnings where the pedestrian route crosses vehicular traffic.

On-Site Finding Not Found

Recommendation

Provide detectable warnings.

Recommendation See Recommendation

Costing Info (Estimated)

Install compliant detectable warnings \$190



Code Reference ADA 705,CA 11B-705.1.2.5,CA 11B-247.1.2.5

Progress

Record Number	315668	Resolution	None
Progress	Not_Started	Priority	Seven
Actual Date		Projected Date	06/30/2032
Actual Cost	\$0.00	Contractor	
Comments	No Comments		
Assignment	None	New Value	0
Designated Staff			

Woodruff Avenue - Foster Road to Florence Avenue

Sidewalks - Exterior : Sidewalks , Vehicular Traffic

East Side

Driveway South Of Angell Street @ 33.911062683120, -118.116529583931

Sidewalks , Vehicular Traffic : Cross Walks and Detectable Warnings

Finding

There are no detectable warnings where the pedestrian route crosses vehicular traffic.

On-Site Finding Not Found

Recommendation

Provide detectable warnings.

Recommendation See Recommendation

Costing Info (Estimated)

Install compliant detectable warnings \$190



Code Reference ADA 705,CA 11B-705.1.2.5,CA 11B-247.1.2.5

Progress

Record Number	315667	Resolution	None
Progress	Not_Started	Priority	Seven
Actual Date		Projected Date	06/30/2032
Actual Cost	\$0.00	Contractor	
Comments	No Comments		
Assignment	None	New Value	0
Designated Staff			

Woodruff Avenue - Foster Road to Florence Avenue

Sidewalks - Exterior : Sidewalks , Vehicular Traffic

East Side

Driveway South Of Angell Street @ 33.911236309192, -118.116540312767

Sidewalks , Vehicular Traffic : Cross Walks and Detectable Warnings

Finding

There are no detectable warnings where the pedestrian route crosses vehicular traffic.

On-Site Finding Not Found

Recommendation

Provide detectable warnings.

Recommendation See Recommendation

Costing Info (Estimated)

Install compliant detectable warnings \$190



Code Reference ADA 705,CA 11B-705.1.2.5,CA 11B-247.1.2.5

Progress

Record Number	315642	Resolution	None
Progress	Not_Started	Priority	Seven
Actual Date		Projected Date	06/30/2032
Actual Cost	\$0.00	Contractor	
Comments	No Comments		
Assignment	None	New Value	0
Designated Staff			

Woodruff Avenue - Foster Road to Florence Avenue

Sidewalks - Exterior : Sidewalks , Vehicular Traffic

East Side

Driveway South Of Eglise Street @ 33.937574402447, -118.113960027695

Sidewalks , Vehicular Traffic : Cross Walks and Detectable Warnings

Finding

There are no detectable warnings where the pedestrian route crosses vehicular traffic.

On-Site Finding Not Found

Recommendation

Provide detectable warnings.

Recommendation See Recommendation

Costing Info (Estimated)

Install compliant detectable warnings \$190



Code Reference ADA 705,CA 11B-705.1.2.5,CA 11B-247.1.2.5

Progress

Record Number	314523	Resolution	None
Progress	Not_Started	Priority	Seven
Actual Date		Projected Date	06/30/2032
Actual Cost	\$0.00	Contractor	
Comments	No Comments		
Assignment	None	New Value	0
Designated Staff			

Woodruff Avenue - Foster Road to Florence Avenue

Sidewalks - Exterior : Sidewalks

East Side

Driveway South Of Eglise Street @ 33.937574402447, -118.113960027695

Sidewalks : Vehicular Traffic Cross Slope

Finding

Cross slope at vehicular traffic is not compliant.

On-Site Finding 2.70 percent

Recommendation

Repave the surface to provide a compliant cross slope.

Recommendation Up to 2.08 percent

Costing Info (Estimated)

Repave surface \$1,092



Code Reference ADA 206, 302,CA 11B-403.3

Progress

Record Number	314524	Resolution	None
Progress	Not_Started	Priority	Seven
Actual Date		Projected Date	06/30/2032
Actual Cost	\$0.00	Contractor	
Comments	No Comments		
Assignment	None	New Value	0
Designated Staff			

Woodruff Avenue - Foster Road to Florence Avenue

Sidewalks - Exterior : Sidewalks , Vehicular Traffic

East Side

Driveway South Of Firestone Boulevard @ 33.930735827384, -118.116580545902

Sidewalks , Vehicular Traffic : Cross Walks and Detectable Warnings

Finding

There are no detectable warnings where the pedestrian route crosses vehicular traffic.

On-Site Finding Not Found

Recommendation

Provide detectable warnings.

Recommendation See Recommendation

Costing Info (Estimated)

Install compliant detectable warnings \$190



Code Reference ADA 705,CA 11B-705.1.2.5,CA 11B-247.1.2.5

Progress

Record Number	314542	Resolution	None
Progress	Not_Started	Priority	Seven
Actual Date		Projected Date	06/30/2032
Actual Cost	\$0.00	Contractor	
Comments	No Comments		
Assignment	None	New Value	0
Designated Staff			

Woodruff Avenue - Foster Road to Florence Avenue

Sidewalks - Exterior : Sidewalks , Vehicular Traffic

East Side

Driveway South Of Firestone Boulevard @ 33.932825512069, -118.117674887180

Sidewalks , Vehicular Traffic : Cross Walks and Detectable Warnings

Finding

There are no detectable warnings where the pedestrian route crosses vehicular traffic.

On-Site Finding Not Found

Recommendation

Provide detectable warnings.

Recommendation See Recommendation

Costing Info (Estimated)

Install compliant detectable warnings \$190



Code Reference ADA 705,CA 11B-705.1.2.5,CA 11B-247.1.2.5

Progress

Record Number	314520	Resolution	None
Progress	Not_Started	Priority	Seven
Actual Date		Projected Date	06/30/2032
Actual Cost	\$0.00	Contractor	
Comments	No Comments		
Assignment	None	New Value	0
Designated Staff			

Woodruff Avenue - Foster Road to Florence Avenue

Sidewalks - Exterior : Sidewalks , Vehicular Traffic

East Side

Driveway South Of Fostoria Street @ 33.932685311187, -118.117535412312

Sidewalks , Vehicular Traffic : Cross Walks and Detectable Warnings

Finding

There are no detectable warnings where the pedestrian route crosses vehicular traffic.

On-Site Finding Not Found

Recommendation

Provide detectable warnings.

Recommendation See Recommendation

Costing Info (Estimated)

Install compliant detectable warnings \$190



Code Reference ADA 705,CA 11B-705.1.2.5,CA 11B-247.1.2.5

Progress

Record Number	314532	Resolution	None
Progress	Not_Started	Priority	Seven
Actual Date		Projected Date	06/30/2032
Actual Cost	\$0.00	Contractor	
Comments	No Comments		
Assignment	None	New Value	0
Designated Staff			

Woodruff Avenue - Foster Road to Florence Avenue

Sidewalks - Exterior : Sidewalks , Vehicular Traffic

East Side

Driveway South Of Fostoria Street @ 33.932872245645, -118.117393255234

Sidewalks , Vehicular Traffic : Cross Walks and Detectable Warnings

Finding

There are no detectable warnings where the pedestrian route crosses vehicular traffic.

On-Site Finding Not Found

Recommendation

Provide detectable warnings.

Recommendation See Recommendation

Costing Info (Estimated)

Install compliant detectable warnings \$190



Code Reference ADA 705,CA 11B-705.1.2.5,CA 11B-247.1.2.5

Progress

Record Number	314529	Resolution	None
Progress	Not_Started	Priority	Seven
Actual Date		Projected Date	06/30/2032
Actual Cost	\$0.00	Contractor	
Comments	No Comments		
Assignment	None	New Value	0
Designated Staff			

Woodruff Avenue - Foster Road to Florence Avenue

Sidewalks - Exterior : Sidewalks , Vehicular Traffic

East Side

Driveway South Of Fostoria Street @ 33.933030249451, -118.117291331291

Sidewalks , Vehicular Traffic : Cross Walks and Detectable Warnings

Finding

There are no detectable warnings where the pedestrian route crosses vehicular traffic.

On-Site Finding Not Found

Recommendation

Provide detectable warnings.

Recommendation See Recommendation

Costing Info (Estimated)

Install compliant detectable warnings \$190



Code Reference ADA 705,CA 11B-705.1.2.5,CA 11B-247.1.2.5

Progress

Record Number	314550	Resolution	None
Progress	Not_Started	Priority	Seven
Actual Date		Projected Date	06/30/2032
Actual Cost	\$0.00	Contractor	
Comments	No Comments		
Assignment	None	New Value	0
Designated Staff			

Woodruff Avenue - Foster Road to Florence Avenue

Sidewalks - Exterior : Sidewalks

East Side

Driveway South Of Fostoria Street @ 33.933030249451, -118.117291331291

Sidewalks : Vehicular Traffic Cross Slope

Finding

Cross slope at vehicular traffic is not compliant.

On-Site Finding 9.40 percent

Recommendation

Repave the surface to provide a compliant cross slope.

Recommendation Up to 2.08 percent

Costing Info (Estimated)

Repave surface \$1,092



Code Reference ADA 206, 302,CA 11B-403.3

Progress

Record Number	314551	Resolution	None
Progress	Not_Started	Priority	Seven
Actual Date		Projected Date	06/30/2032
Actual Cost	\$0.00	Contractor	
Comments	No Comments		
Assignment	None	New Value	0
Designated Staff			

Woodruff Avenue - Foster Road to Florence Avenue

Sidewalks - Exterior : Sidewalks , Vehicular Traffic

East Side

Driveway South Of Fostoria Street @ 33.933435271951, -118.116974830627

Sidewalks , Vehicular Traffic : Cross Walks and Detectable Warnings

Finding

There are no detectable warnings where the pedestrian route crosses vehicular traffic.

On-Site Finding Not Found


Recommendation

Provide detectable warnings.

Recommendation See Recommendation

Costing Info (Estimated)

Install compliant detectable warnings \$190



Code Reference ADA 705,CA 11B-705.1.2.5,CA 11B-247.1.2.5

Progress

Record Number	314518	Resolution	None
Progress	Not_Started	Priority	Seven
Actual Date		Projected Date	06/30/2032
Actual Cost	\$0.00	Contractor	
Comments	No Comments		
Assignment	None	New Value	0
Designated Staff			

Woodruff Avenue - Foster Road to Florence Avenue

Sidewalks - Exterior : Sidewalks

East Side

Driveway South Of Fostoria Street @ 33.933435271951, -118.116974830627

Sidewalks : Vehicular Traffic Cross Slope

Finding

Cross slope at vehicular traffic is not compliant.

On-Site Finding 6.50 percent


Recommendation

Repave the surface to provide a compliant cross slope.

Recommendation Up to 2.08 percent

Costing Info (Estimated)

Repave surface \$1,092



Code Reference ADA 206, 302,CA 11B-403.3

Progress

Record Number	314519	Resolution	None
Progress	Not_Started	Priority	Seven
Actual Date		Projected Date	06/30/2032
Actual Cost	\$0.00	Contractor	
Comments	No Comments		
Assignment	None	New Value	0
Designated Staff			

Woodruff Avenue - Foster Road to Florence Avenue

Sidewalks - Exterior : Sidewalks , Vehicular Traffic

East Side

Driveway South Of Fostoria Street @ 33.934670356144, -118.116052150726

Sidewalks , Vehicular Traffic : Cross Walks and Detectable Warnings

Finding

There are no detectable warnings where the pedestrian route crosses vehicular traffic.

On-Site Finding Not Found

Recommendation

Provide detectable warnings.

Recommendation See Recommendation

Costing Info (Estimated)

Install compliant detectable warnings \$190



Code Reference ADA 705,CA 11B-705.1.2.5,CA 11B-247.1.2.5

Progress

Record Number	314553	Resolution	None
Progress	Not_Started	Priority	Seven
Actual Date		Projected Date	06/30/2032
Actual Cost	\$0.00	Contractor	
Comments	No Comments		
Assignment	None	New Value	0
Designated Staff			

Woodruff Avenue - Foster Road to Florence Avenue

Sidewalks - Exterior : Sidewalks

East Side

Driveway South Of Fostoria Street @ 33.934670356144, -118.116052150726

Sidewalks : Vehicular Traffic Cross Slope

Finding

Cross slope at vehicular traffic is not compliant.

On-Site Finding 7.40 percent

Recommendation

Repave the surface to provide a compliant cross slope.

Recommendation Up to 2.08 percent

Costing Info (Estimated)

Repave surface \$1,092



Code Reference ADA 206, 302,CA 11B-403.3

Progress

Record Number	314554	Resolution	None
Progress	Not_Started	Priority	Seven
Actual Date		Projected Date	06/30/2032
Actual Cost	\$0.00	Contractor	
Comments	No Comments		
Assignment	None	New Value	0
Designated Staff			

Woodruff Avenue - Foster Road to Florence Avenue

Sidewalks - Exterior : Sidewalks , Vehicular Traffic

East Side

Driveway South Of Imperial Highway @ 33.914588558618, -118.116513490677

Sidewalks , Vehicular Traffic : Cross Walks and Detectable Warnings

Finding

There are no detectable warnings where the pedestrian route crosses vehicular traffic.

On-Site Finding Not Found

Recommendation

Provide detectable warnings.

Recommendation See Recommendation

Costing Info (Estimated)

Install compliant detectable warnings \$190



Code Reference ADA 705,CA 11B-705.1.2.5,CA 11B-247.1.2.5

Progress

Record Number	315665	Resolution	None
Progress	Not_Started	Priority	Seven
Actual Date		Projected Date	06/30/2032
Actual Cost	\$0.00	Contractor	
Comments	No Comments		
Assignment	None	New Value	0
Designated Staff			

Woodruff Avenue - Foster Road to Florence Avenue

Sidewalks - Exterior : Sidewalks

East Side

Driveway South Of Imperial Highway @ 33.914588558618, -118.116513490677

Sidewalks : Vehicular Traffic Cross Slope

Finding

Cross slope at vehicular traffic is not compliant.

On-Site Finding 9.80 percent

Recommendation

Repave the surface to provide a compliant cross slope.

Recommendation Up to 2.08 percent

Costing Info (Estimated)

Repave surface \$1,092



Code Reference ADA 206, 302, CA 11B-403.3

Progress

Record Number	315666	Resolution	None
Progress	Not_Started	Priority	Seven
Actual Date		Projected Date	06/30/2032
Actual Cost	\$0.00	Contractor	
Comments	No Comments		
Assignment	None	New Value	0
Designated Staff			

Woodruff Avenue - Foster Road to Florence Avenue

Sidewalks - Exterior : Sidewalks , Vehicular Traffic

East Side

Driveway South Of Imperial Highway @ 33.914891278502, -118.116534948349

Sidewalks , Vehicular Traffic : Cross Walks and Detectable Warnings

Finding

There are no detectable warnings where the pedestrian route crosses vehicular traffic.

On-Site Finding Not Found

Recommendation

Provide detectable warnings.

Recommendation See Recommendation

Costing Info (Estimated)

Install compliant detectable warnings \$190



Code Reference ADA 705,CA 11B-705.1.2.5,CA 11B-247.1.2.5

Progress

Record Number	315656	Resolution	None
Progress	Not_Started	Priority	Seven
Actual Date		Projected Date	06/30/2032
Actual Cost	\$0.00	Contractor	
Comments	No Comments		
Assignment	None	New Value	0
Designated Staff			

Woodruff Avenue - Foster Road to Florence Avenue

Sidewalks - Exterior : Sidewalks

East Side

Driveway South Of Imperial Highway @ 33.914891278502, -118.116534948349

Sidewalks : Vehicular Traffic Cross Slope

Finding

Cross slope at vehicular traffic is not compliant.

On-Site Finding 6.40 percent

Recommendation

Repave the surface to provide a compliant cross slope.

Recommendation Up to 2.08 percent

Costing Info (Estimated)

Repave surface \$1,092



Code Reference ADA 206, 302,CA 11B-403.3

Progress

Record Number	315657	Resolution	None
Progress	Not_Started	Priority	Seven
Actual Date		Projected Date	06/30/2032
Actual Cost	\$0.00	Contractor	
Comments	No Comments		
Assignment	None	New Value	0
Designated Staff			

Woodruff Avenue - Foster Road to Florence Avenue

Sidewalks - Exterior : Sidewalks , Vehicular Traffic

East Side

Driveway South Of Imperial Highway @ 33.916387055086, -118.116551041603

Sidewalks , Vehicular Traffic : Cross Walks and Detectable Warnings

Finding

There are no detectable warnings where the pedestrian route crosses vehicular traffic.

On-Site Finding Not Found

Recommendation

Provide detectable warnings.

Recommendation See Recommendation

Costing Info (Estimated)

Install compliant detectable warnings \$190



Code Reference ADA 705,CA 11B-705.1.2.5,CA 11B-247.1.2.5

Progress

Record Number	315646	Resolution	None
Progress	Not_Started	Priority	Seven
Actual Date		Projected Date	06/30/2032
Actual Cost	\$0.00	Contractor	
Comments	No Comments		
Assignment	None	New Value	0
Designated Staff			

Woodruff Avenue - Foster Road to Florence Avenue

Sidewalks - Exterior : Sidewalks

East Side

Driveway South Of Imperial Highway @ 33.916387055086, -118.116551041603

Sidewalks : Vehicular Traffic Surface

Finding

Surface is not firm, stable or slip resistant.

On-Site Finding Not Compliant

Recommendation

Provide compliant surface at vehicular traffic.

Recommendation See Recommendation

Costing Info (Estimated)

\$1,260



Code Reference

Progress

Record Number	315647	Resolution	None
Progress	Not_Started	Priority	Seven
Actual Date		Projected Date	06/30/2032
Actual Cost	\$0.00	Contractor	
Comments	No Comments		
Assignment	None	New Value	0
Designated Staff			

Woodruff Avenue - Foster Road to Florence Avenue

Sidewalks - Exterior : Sidewalks , Vehicular Traffic

East Side

Driveway South Of Imperial Highway @ 33.916694220243, -118.116545677185

Sidewalks , Vehicular Traffic : Cross Walks and Detectable Warnings

Finding

There are no detectable warnings where the pedestrian route crosses vehicular traffic.

On-Site Finding Not Found

Recommendation

Provide detectable warnings.

Recommendation See Recommendation

Costing Info (Estimated)

Install compliant detectable warnings \$190



Code Reference ADA 705,CA 11B-705.1.2.5,CA 11B-247.1.2.5

Progress

Record Number	315650	Resolution	None
Progress	Not_Started	Priority	Seven
Actual Date		Projected Date	06/30/2032
Actual Cost	\$0.00	Contractor	
Comments	No Comments		
Assignment	None	New Value	0
Designated Staff			

Woodruff Avenue - Foster Road to Florence Avenue

Sidewalks - Exterior : Sidewalks

East Side

Driveway South Of Imperial Highway @ 33.916694220243, -118.116545677185

Sidewalks : Vehicular Traffic Cross Slope

Finding

Cross slope at vehicular traffic is not compliant.

On-Site Finding 11.80 percent

Recommendation

Repave the surface to provide a compliant cross slope.

Recommendation Up to 2.08 percent

Costing Info (Estimated)

Repave surface \$1,092



Code Reference ADA 206, 302, CA 11B-403.3

Progress

Record Number	315651	Resolution	None
Progress	Not_Started	Priority	Seven
Actual Date		Projected Date	06/30/2032
Actual Cost	\$0.00	Contractor	
Comments	No Comments		
Assignment	None	New Value	0
Designated Staff			

Woodruff Avenue - Foster Road to Florence Avenue

Sidewalks - Exterior : Sidewalks , Vehicular Traffic

East Side

Driveway South Of Railroad @ 33.928543717525, -118.116575181484

Sidewalks , Vehicular Traffic : Cross Walks and Detectable Warnings

Finding

There are no detectable warnings where the pedestrian route crosses vehicular traffic.

On-Site Finding Not Found

Recommendation

Provide detectable warnings.

Recommendation See Recommendation

Costing Info (Estimated)

Install compliant detectable warnings \$190



Code Reference ADA 705,CA 11B-705.1.2.5,CA 11B-247.1.2.5

Progress

Record Number	314521	Resolution	None
Progress	Not_Started	Priority	Seven
Actual Date		Projected Date	06/30/2032
Actual Cost	\$0.00	Contractor	
Comments	No Comments		
Assignment	None	New Value	0
Designated Staff			

Woodruff Avenue - Foster Road to Florence Avenue

Sidewalks - Exterior : Sidewalks

East Side

Driveway South Of Railroad @ 33.928543717525, -118.116575181484

Sidewalks : Vehicular Traffic Cross Slope

Finding

Cross slope at vehicular traffic is not compliant.

On-Site Finding 9.50 percent

Recommendation

Repave the surface to provide a compliant cross slope.

Recommendation Up to 2.08 percent

Costing Info (Estimated)

Repave surface \$1,092



Code Reference ADA 206, 302, CA 11B-403.3

Progress

Record Number	314522	Resolution	None
Progress	Not_Started	Priority	Seven
Actual Date		Projected Date	06/30/2032
Actual Cost	\$0.00	Contractor	
Comments	No Comments		
Assignment	None	New Value	0
Designated Staff			

Woodruff Avenue - Foster Road to Florence Avenue

Sidewalks - Exterior : Sidewalks , Vehicular Traffic

East Side

Driveway South Of Railroad @ 33.928886447051, -118.116567134857

Sidewalks , Vehicular Traffic : Cross Walks and Detectable Warnings

Finding

There are no detectable warnings where the pedestrian route crosses vehicular traffic.

On-Site Finding Not Found

Recommendation

Provide detectable warnings.

Recommendation See Recommendation

Costing Info (Estimated)

Install compliant detectable warnings \$190



Code Reference ADA 705,CA 11B-705.1.2.5,CA 11B-247.1.2.5

Progress

Record Number	314543	Resolution	None
Progress	Not_Started	Priority	Seven
Actual Date		Projected Date	06/30/2032
Actual Cost	\$0.00	Contractor	
Comments	No Comments		
Assignment	None	New Value	0
Designated Staff			

Woodruff Avenue - Foster Road to Florence Avenue

Sidewalks - Exterior : Sidewalks

East Side

Driveway South Of Railroad @ 33.928886447051, -118.116567134857

Sidewalks : Vehicular Traffic Slope

Finding

Slope at vehicular traffic is not compliant.

On-Site Finding 9.40 percent

Recommendation

Repave the surface to provide a compliant slope.

Recommendation Up to 5.00 percent

Costing Info (Estimated)

Repave surface \$1,092



Code Reference

Progress

Record Number	314544	Resolution	None
Progress	Not_Started	Priority	Seven
Actual Date		Projected Date	06/30/2032
Actual Cost	\$0.00	Contractor	
Comments	No Comments		
Assignment	None	New Value	0
Designated Staff			

Woodruff Avenue - Foster Road to Florence Avenue

Sidewalks - Exterior : Sidewalks , Vehicular Traffic

East Side

Driveway South Of Railroad @ 33.929004399101, -118.116585910320

Sidewalks , Vehicular Traffic : Cross Walks and Detectable Warnings

Finding

There are no detectable warnings where the pedestrian route crosses vehicular traffic.

On-Site Finding Not Found

Recommendation

Provide detectable warnings.

Recommendation See Recommendation

Costing Info (Estimated)

Install compliant detectable warnings \$190



Code Reference ADA 705,CA 11B-705.1.2.5,CA 11B-247.1.2.5

Progress

Record Number	314538	Resolution	None
Progress	Not_Started	Priority	Seven
Actual Date		Projected Date	06/30/2032
Actual Cost	\$0.00	Contractor	
Comments	No Comments		
Assignment	None	New Value	0
Designated Staff			

Woodruff Avenue - Foster Road to Florence Avenue

Sidewalks - Exterior : Sidewalks

East Side

Driveway South Of Railroad @ 33.929004399101, -118.116585910320

Sidewalks : Vehicular Traffic Cross Slope

Finding

Cross slope at vehicular traffic is not compliant.

On-Site Finding 9.00 percent

Recommendation

Repave the surface to provide a compliant cross slope.

Recommendation Up to 2.08 percent

Costing Info (Estimated)

Repave surface \$1,092



Code Reference ADA 206, 302, CA 11B-403.3

Progress

Record Number	314539	Resolution	None
Progress	Not_Started	Priority	Seven
Actual Date		Projected Date	06/30/2032
Actual Cost	\$0.00	Contractor	
Comments	No Comments		
Assignment	None	New Value	0
Designated Staff			

Woodruff Avenue - Foster Road to Florence Avenue

Sidewalks - Exterior : Sidewalks , Vehicular Traffic

East Side

Driveway South Of Railroad @ 33.929598607890, -118.116545677185

Sidewalks , Vehicular Traffic : Cross Walks and Detectable Warnings

Finding

There are no detectable warnings where the pedestrian route crosses vehicular traffic.

On-Site Finding Not Found

Recommendation

Provide detectable warnings.

Recommendation See Recommendation

Costing Info (Estimated)

Install compliant detectable warnings \$190



Code Reference ADA 705,CA 11B-705.1.2.5,CA 11B-247.1.2.5

Progress

Record Number	314547	Resolution	None
Progress	Not_Started	Priority	Seven
Actual Date		Projected Date	06/30/2032
Actual Cost	\$0.00	Contractor	
Comments	No Comments		
Assignment	None	New Value	0
Designated Staff			

Woodruff Avenue - Foster Road to Florence Avenue

Sidewalks - Exterior : Sidewalks

East Side

Driveway South Of Railroad @ 33.929598607890, -118.116545677185

Sidewalks : Vehicular Traffic Cross Slope

Finding

Cross slope at vehicular traffic is not compliant.

On-Site Finding 5.40 percent

Recommendation

Repave the surface to provide a compliant cross slope.

Recommendation Up to 2.08 percent

Costing Info (Estimated)

Repave surface \$1,092



Code Reference ADA 206, 302, CA 11B-403.3

Progress

Record Number	314548	Resolution	None
Progress	Not_Started	Priority	Seven
Actual Date		Projected Date	06/30/2032
Actual Cost	\$0.00	Contractor	
Comments	No Comments		
Assignment	None	New Value	0
Designated Staff			

Woodruff Avenue - Foster Road to Florence Avenue

Sidewalks - Exterior : Sidewalks

East Side

Driveway South Of Railroad @ 33.929598607890, -118.116545677185

Sidewalks : Vehicular Traffic Surface

Finding

Surface is not firm, stable or slip resistant.

On-Site Finding Not Compliant

Recommendation

Provide compliant surface at vehicular traffic.

Recommendation See Recommendation

Costing Info (Estimated)

\$1,260



Code Reference

Progress

Record Number	314549	Resolution	None
Progress	Not_Started	Priority	Seven
Actual Date		Projected Date	06/30/2032
Actual Cost	\$0.00	Contractor	
Comments	No Comments		
Assignment	None	New Value	0
Designated Staff			

Woodruff Avenue - Foster Road to Florence Avenue

Sidewalks - Exterior : Sidewalks , Vehicular Traffic

East Side

Driveway South Of Stewart & Gray Road @ 33.924537685732, -118.116556406021

Sidewalks , Vehicular Traffic : Cross Walks and Detectable Warnings

Finding

There are no detectable warnings where the pedestrian route crosses vehicular traffic.

On-Site Finding Not Found

Recommendation

Provide detectable warnings.

Recommendation See Recommendation

Costing Info (Estimated)

Install compliant detectable warnings \$190



Code Reference ADA 705,CA 11B-705.1.2.5,CA 11B-247.1.2.5

Progress

Record Number	314516	Resolution	None
Progress	Not_Started	Priority	Seven
Actual Date		Projected Date	06/30/2032
Actual Cost	\$0.00	Contractor	
Comments	No Comments		
Assignment	None	New Value	0
Designated Staff			

Woodruff Avenue - Foster Road to Florence Avenue

Sidewalks - Exterior : Sidewalks , Vehicular Traffic

East Side

Driveway South Of Stewart & Gray Road @ 33.924786955429, -118.116542994976

Sidewalks , Vehicular Traffic : Cross Walks and Detectable Warnings

Finding

There are no detectable warnings where the pedestrian route crosses vehicular traffic.

On-Site Finding Not Found

Recommendation

Provide detectable warnings.

Recommendation See Recommendation

Costing Info (Estimated)

Install compliant detectable warnings \$190



Code Reference ADA 705,CA 11B-705.1.2.5,CA 11B-247.1.2.5

Progress

Record Number	314533	Resolution	None
Progress	Not_Started	Priority	Seven
Actual Date		Projected Date	06/30/2032
Actual Cost	\$0.00	Contractor	
Comments	No Comments		
Assignment	None	New Value	0
Designated Staff			

Woodruff Avenue - Foster Road to Florence Avenue

Sidewalks - Exterior : Sidewalks

East Side

Driveway South Of Stewart & Gray Road @ 33.924786955429, -118.116542994976

Sidewalks : Vehicular Traffic Cross Slope

Finding

Cross slope at vehicular traffic is not compliant.

On-Site Finding 2.60 percent

Recommendation

Repave the surface to provide a compliant cross slope.

Recommendation Up to 2.08 percent

Costing Info (Estimated)

Repave surface \$1,092



Code Reference ADA 206, 302,CA 11B-403.3

Progress

Record Number	314534	Resolution	None
Progress	Not_Started	Priority	Seven
Actual Date		Projected Date	06/30/2032
Actual Cost	\$0.00	Contractor	
Comments	No Comments		
Assignment	None	New Value	0
Designated Staff			

Woodruff Avenue - Foster Road to Florence Avenue

Sidewalks - Exterior : Sidewalks , Vehicular Traffic

East Side

Driveway South Of Stewart & Gray Road @ 33.924793632286, -118.116551041603

Sidewalks , Vehicular Traffic : Cross Walks and Detectable Warnings

Finding

There are no detectable warnings where the pedestrian route crosses vehicular traffic.

On-Site Finding Not Found

Recommendation

Provide detectable warnings.

Recommendation See Recommendation

Costing Info (Estimated)

Install compliant detectable warnings \$190



Code Reference ADA 705,CA 11B-705.1.2.5,CA 11B-247.1.2.5

Progress

Record Number	314537	Resolution	None
Progress	Not_Started	Priority	Seven
Actual Date		Projected Date	06/30/2032
Actual Cost	\$0.00	Contractor	
Comments	No Comments		
Assignment	None	New Value	0
Designated Staff			

Woodruff Avenue - Foster Road to Florence Avenue

Sidewalks - Exterior : Sidewalks , Vehicular Traffic

East Side

Driveway South Of Stewart & Gray Road @ 33.926013262693, -118.116559088230

Sidewalks , Vehicular Traffic : Cross Walks and Detectable Warnings

Finding

There are no detectable warnings where the pedestrian route crosses vehicular traffic.

On-Site Finding Not Found

Recommendation

Provide detectable warnings.

Recommendation See Recommendation

Costing Info (Estimated)

Install compliant detectable warnings \$190



Code Reference ADA 705,CA 11B-705.1.2.5,CA 11B-247.1.2.5

Progress

Record Number	314515	Resolution	None
Progress	Not_Started	Priority	Seven
Actual Date		Projected Date	06/30/2032
Actual Cost	\$0.00	Contractor	
Comments	No Comments		
Assignment	None	New Value	0
Designated Staff			

Woodruff Avenue - Foster Road to Florence Avenue

Sidewalks - Exterior : Sidewalks , Vehicular Traffic

East Side

Driveway South Of Stewart & Gray Road @ 33.926578559915, -118.116569817066

Sidewalks , Vehicular Traffic : Cross Walks and Detectable Warnings

Finding

There are no detectable warnings where the pedestrian route crosses vehicular traffic.

On-Site Finding Not Found

Recommendation

Provide detectable warnings.

Recommendation See Recommendation

Costing Info (Estimated)

Install compliant detectable warnings \$190



Code Reference ADA 705,CA 11B-705.1.2.5,CA 11B-247.1.2.5

Progress

Record Number	314531	Resolution	None
Progress	Not_Started	Priority	Seven
Actual Date		Projected Date	06/30/2032
Actual Cost	\$0.00	Contractor	
Comments	No Comments		
Assignment	None	New Value	0
Designated Staff			

Woodruff Avenue - Foster Road to Florence Avenue

Sidewalks - Exterior : Sidewalks , Vehicular Traffic

East Side

Driveway South Of Stewart & Gray Road @ 33.927052605481, -118.116553723812

Sidewalks , Vehicular Traffic : Cross Walks and Detectable Warnings

Finding

There are no detectable warnings where the pedestrian route crosses vehicular traffic.

On-Site Finding Not Found

Recommendation

Provide detectable warnings.

Recommendation See Recommendation

Costing Info (Estimated)

Install compliant detectable warnings \$190



Code Reference ADA 705,CA 11B-705.1.2.5,CA 11B-247.1.2.5

Progress

Record Number	314552	Resolution	None
Progress	Not_Started	Priority	Seven
Actual Date		Projected Date	06/30/2032
Actual Cost	\$0.00	Contractor	
Comments	No Comments		
Assignment	None	New Value	0
Designated Staff			

Woodruff Avenue - Foster Road to Florence Avenue

Sidewalks - Exterior : Sidewalks , Vehicular Traffic

East Side

Driveway South Of Stewart & Gray Road @ 33.927680211045, -118.116567134857

Sidewalks , Vehicular Traffic : Cross Walks and Detectable Warnings

Finding

There are no detectable warnings where the pedestrian route crosses vehicular traffic.

On-Site Finding Not Found

Recommendation

Provide detectable warnings.

Recommendation See Recommendation

Costing Info (Estimated)

Install compliant detectable warnings \$190



Code Reference ADA 705,CA 11B-705.1.2.5,CA 11B-247.1.2.5

Progress

Record Number	314527	Resolution	None
Progress	Not_Started	Priority	Seven
Actual Date		Projected Date	06/30/2032
Actual Cost	\$0.00	Contractor	
Comments	No Comments		
Assignment	None	New Value	0
Designated Staff			

Woodruff Avenue - Foster Road to Florence Avenue

Sidewalks - Exterior : Sidewalks

East Side

Driveway South Of Stewart & Gray Road @ 33.927680211045, -118.116567134857

Sidewalks : Vehicular Traffic Cross Slope

Finding

Cross slope at vehicular traffic is not compliant.

On-Site Finding 3.70 percent

Recommendation

Repave the surface to provide a compliant cross slope.

Recommendation Up to 2.08 percent

Costing Info (Estimated)

Repave surface \$1,092



Code Reference ADA 206, 302, CA 11B-403.3

Progress

Record Number	314528	Resolution	None
Progress	Not_Started	Priority	Seven
Actual Date		Projected Date	06/30/2032
Actual Cost	\$0.00	Contractor	
Comments	No Comments		
Assignment	None	New Value	0
Designated Staff			

Woodruff Avenue - Foster Road to Florence Avenue

Sidewalks - Exterior : Sidewalks , Vehicular Traffic

East Side

Driveway South Of Washburn Road @ 33.917936224584, -118.116529583931

Sidewalks , Vehicular Traffic : Cross Walks and Detectable Warnings

Finding

There are no detectable warnings where the pedestrian route crosses vehicular traffic.

On-Site Finding Not Found

Recommendation

Provide detectable warnings.

Recommendation See Recommendation

Costing Info (Estimated)

Install compliant detectable warnings \$190



Code Reference ADA 705,CA 11B-705.1.2.5,CA 11B-247.1.2.5

Progress

Record Number	315649	Resolution	None
Progress	Not_Started	Priority	Seven
Actual Date		Projected Date	06/30/2032
Actual Cost	\$0.00	Contractor	
Comments	No Comments		
Assignment	None	New Value	0
Designated Staff			

Woodruff Avenue - Foster Road to Florence Avenue

Sidewalks - Exterior : Sidewalks , Vehicular Traffic

East Side

Driveway South Of Washburn Road @ 33.920015094566, -118.116540312767

Sidewalks , Vehicular Traffic : Cross Walks and Detectable Warnings

Finding

There are no detectable warnings where the pedestrian route crosses vehicular traffic.

On-Site Finding Not Found

Recommendation

Provide detectable warnings.

Recommendation See Recommendation

Costing Info (Estimated)

Install compliant detectable warnings \$190



Code Reference ADA 705,CA 11B-705.1.2.5,CA 11B-247.1.2.5

Progress

Record Number	315660	Resolution	None
Progress	Not_Started	Priority	Seven
Actual Date		Projected Date	06/30/2032
Actual Cost	\$0.00	Contractor	
Comments	No Comments		
Assignment	None	New Value	0
Designated Staff			

Woodruff Avenue - Foster Road to Florence Avenue

Sidewalks - Exterior : Sidewalks , Vehicular Traffic

East Side

Driveway South Of Washburn Road @ 33.920015094566, -118.116540312767

Sidewalks , Vehicular Traffic : Cross Walks and Detectable Warnings

Finding

There are no detectable warnings where the pedestrian route crosses vehicular traffic.

On-Site Finding Not Found

Recommendation

Provide detectable warnings.

Recommendation See Recommendation

Costing Info (Estimated)

Install compliant detectable warnings \$190



Code Reference ADA 705,CA 11B-705.1.2.5,CA 11B-247.1.2.5

Progress

Record Number	315669	Resolution	None
Progress	Not_Started	Priority	Seven
Actual Date		Projected Date	06/30/2032
Actual Cost	\$0.00	Contractor	
Comments	No Comments		
Assignment	None	New Value	0
Designated Staff			

Woodruff Avenue - Foster Road to Florence Avenue

Sidewalks - Exterior : Sidewalks , Vehicular Traffic

East Side

Driveway South Of Washburn Road @ 33.920317795172, -118.116518855095

Sidewalks , Vehicular Traffic : Cross Walks and Detectable Warnings

Finding

There are no detectable warnings where the pedestrian route crosses vehicular traffic.

On-Site Finding Not Found

Recommendation

Provide detectable warnings.

Recommendation See Recommendation

Costing Info (Estimated)

Install compliant detectable warnings \$190



Code Reference ADA 705,CA 11B-705.1.2.5,CA 11B-247.1.2.5

Progress

Record Number	315644	Resolution	None
Progress	Not_Started	Priority	Seven
Actual Date		Projected Date	06/30/2032
Actual Cost	\$0.00	Contractor	
Comments	No Comments		
Assignment	None	New Value	0
Designated Staff			

Woodruff Avenue - Foster Road to Florence Avenue

Sidewalks - Exterior : Sidewalks

East Side

Driveway South Of Washburn Road @ 33.920317795172, -118.116518855095

Sidewalks : Vehicular Traffic Cross Slope

Finding

Cross slope at vehicular traffic is not compliant.

On-Site Finding 2.40 percent

Recommendation

Repave the surface to provide a compliant cross slope.

Recommendation Up to 2.08 percent

Costing Info (Estimated)

Repave surface \$1,092



Code Reference ADA 206, 302,CA 11B-403.3

Progress

Record Number	315645	Resolution	None
Progress	Not_Started	Priority	Seven
Actual Date		Projected Date	06/30/2032
Actual Cost	\$0.00	Contractor	
Comments	No Comments		
Assignment	None	New Value	0
Designated Staff			

Woodruff Avenue - Foster Road to Florence Avenue

Sidewalks - Exterior : Sidewalks , Vehicular Traffic

East Side

Driveway South Of Washburn Road @ 33.920598237421, -118.116551041603

Sidewalks , Vehicular Traffic : Cross Walks and Detectable Warnings

Finding

There are no detectable warnings where the pedestrian route crosses vehicular traffic.

On-Site Finding Not Found

Recommendation

Provide detectable warnings.

Recommendation See Recommendation

Costing Info (Estimated)

Install compliant detectable warnings \$190



Code Reference ADA 705,CA 11B-705.1.2.5,CA 11B-247.1.2.5

Progress

Record Number	315661	Resolution	None
Progress	Not_Started	Priority	Seven
Actual Date		Projected Date	06/30/2032
Actual Cost	\$0.00	Contractor	
Comments	No Comments		
Assignment	None	New Value	0
Designated Staff			

Woodruff Avenue - Foster Road to Florence Avenue

Sidewalks - Exterior : Sidewalks

East Side

Driveway South Of Washburn Road @ 33.920598237421, -118.116551041603

Sidewalks : Vehicular Traffic Cross Slope

Finding

Cross slope at vehicular traffic is not compliant.

On-Site Finding 8.00 percent

Recommendation

Repave the surface to provide a compliant cross slope.

Recommendation Up to 2.08 percent

Costing Info (Estimated)

Repave surface \$1,092



Code Reference ADA 206, 302,CA 11B-403.3

Progress

Record Number	315662	Resolution	None
Progress	Not_Started	Priority	Seven
Actual Date		Projected Date	06/30/2032
Actual Cost	\$0.00	Contractor	
Comments	No Comments		
Assignment	None	New Value	0
Designated Staff			

Woodruff Avenue - Foster Road to Florence Avenue

Sidewalks - Exterior : Sidewalks , Vehicular Traffic

East Side

Driveway South Of Washburn Road @ 33.920887581631, -118.116518855095

Sidewalks , Vehicular Traffic : Cross Walks and Detectable Warnings

Finding

There are no detectable warnings where the pedestrian route crosses vehicular traffic.

On-Site Finding Not Found

Recommendation

Provide detectable warnings.

Recommendation See Recommendation

Costing Info (Estimated)

Install compliant detectable warnings \$190



Code Reference ADA 705,CA 11B-705.1.2.5,CA 11B-247.1.2.5

Progress

Record Number	315658	Resolution	None
Progress	Not_Started	Priority	Seven
Actual Date		Projected Date	06/30/2032
Actual Cost	\$0.00	Contractor	
Comments	No Comments		
Assignment	None	New Value	0
Designated Staff			

Woodruff Avenue - Foster Road to Florence Avenue

Sidewalks - Exterior : Sidewalks

East Side

Driveway South Of Washburn Road @ 33.920887581631, -118.116518855095

Sidewalks : Vehicular Traffic Cross Slope

Finding

Cross slope at vehicular traffic is not compliant.

On-Site Finding 9.10 percent

Recommendation

Repave the surface to provide a compliant cross slope.

Recommendation Up to 2.08 percent

Costing Info (Estimated)

Repave surface \$1,092



Code Reference ADA 206, 302,CA 11B-403.3

Progress

Record Number	315659	Resolution	None
Progress	Not_Started	Priority	Seven
Actual Date		Projected Date	06/30/2032
Actual Cost	\$0.00	Contractor	
Comments	No Comments		
Assignment	None	New Value	0
Designated Staff			

Woodruff Avenue - Foster Road to Florence Avenue

Sidewalks - Exterior : Sidewalks , Vehicular Traffic

East Side

Driveway South Of Washburn Road @ 33.921368335992, -118.116561770439

Sidewalks , Vehicular Traffic : Cross Walks and Detectable Warnings

Finding

There are no detectable warnings where the pedestrian route crosses vehicular traffic.

On-Site Finding Not Found

Recommendation

Provide detectable warnings.

Recommendation See Recommendation

Costing Info (Estimated)

Install compliant detectable warnings \$190



Code Reference ADA 705,CA 11B-705.1.2.5,CA 11B-247.1.2.5

Progress

Record Number	314545	Resolution	None
Progress	Not_Started	Priority	Seven
Actual Date		Projected Date	06/30/2032
Actual Cost	\$0.00	Contractor	
Comments	No Comments		
Assignment	None	New Value	0
Designated Staff			

Woodruff Avenue - Foster Road to Florence Avenue

Sidewalks - Exterior : Sidewalks

East Side

Driveway South Of Washburn Road @ 33.921368335992, -118.116561770439

Sidewalks : Vehicular Traffic Cross Slope

Finding

Cross slope at vehicular traffic is not compliant.

On-Site Finding 2.10 percent

Recommendation

Repave the surface to provide a compliant cross slope.

Recommendation Up to 2.08 percent

Costing Info (Estimated)

Repave surface \$1,092



Code Reference ADA 206, 302,CA 11B-403.3

Progress

Record Number	314546	Resolution	None
Progress	Not_Started	Priority	Seven
Actual Date		Projected Date	06/30/2032
Actual Cost	\$0.00	Contractor	
Comments	No Comments		
Assignment	None	New Value	0
Designated Staff			

Woodruff Avenue - Foster Road to Florence Avenue

Sidewalks - Exterior : Sidewalks , Vehicular Traffic

East Side

Driveway South Of Washburn Road @ 33.921773413949, -118.116553723812

Sidewalks , Vehicular Traffic : Cross Walks and Detectable Warnings

Finding

There are no detectable warnings where the pedestrian route crosses vehicular traffic.

On-Site Finding Not Found

Recommendation

Provide detectable warnings.

Recommendation See Recommendation

Costing Info (Estimated)

Install compliant detectable warnings \$190



Code Reference ADA 705,CA 11B-705.1.2.5,CA 11B-247.1.2.5

Progress

Record Number	314530	Resolution	None
Progress	Not_Started	Priority	Seven
Actual Date		Projected Date	06/30/2032
Actual Cost	\$0.00	Contractor	
Comments	No Comments		
Assignment	None	New Value	0
Designated Staff			

Woodruff Avenue - Foster Road to Florence Avenue

Sidewalks - Exterior : Sidewalks , Vehicular Traffic

East Side

Driveway South Of Washburn Road @ 33.922122847782, -118.116561770439

Sidewalks , Vehicular Traffic : Cross Walks and Detectable Warnings

Finding

There are no detectable warnings where the pedestrian route crosses vehicular traffic.

On-Site Finding Not Found

Recommendation

Provide detectable warnings.

Recommendation See Recommendation

Costing Info (Estimated)

Install compliant detectable warnings \$190



Code Reference ADA 705,CA 11B-705.1.2.5,CA 11B-247.1.2.5

Progress

Record Number	314540	Resolution	None
Progress	Not_Started	Priority	Seven
Actual Date		Projected Date	06/30/2032
Actual Cost	\$0.00	Contractor	
Comments	No Comments		
Assignment	None	New Value	0
Designated Staff			

Woodruff Avenue - Foster Road to Florence Avenue

Sidewalks - Exterior : Sidewalks

East Side

Driveway South Of Washburn Road @ 33.922122847782, -118.116561770439

Sidewalks : Vehicular Traffic Cross Slope

Finding

Cross slope at vehicular traffic is not compliant.

On-Site Finding 2.80 percent

Recommendation

Repave the surface to provide a compliant cross slope.

Recommendation Up to 2.08 percent

Costing Info (Estimated)

Repave surface \$1,092



Code Reference ADA 206, 302, CA 11B-403.3

Progress

Record Number	314541	Resolution	None
Progress	Not_Started	Priority	Seven
Actual Date		Projected Date	06/30/2032
Actual Cost	\$0.00	Contractor	
Comments	No Comments		
Assignment	None	New Value	0
Designated Staff			

Woodruff Avenue - Foster Road to Florence Avenue

Sidewalks - Exterior : Sidewalks , Vehicular Traffic

East Side

Driveway South Of Washburn Road @ 33.922171812918, -118.116561770439

Sidewalks , Vehicular Traffic : Cross Walks and Detectable Warnings

Finding

There are no detectable warnings where the pedestrian route crosses vehicular traffic.

On-Site Finding Not Found

Recommendation

Provide detectable warnings.

Recommendation See Recommendation

Costing Info (Estimated)

Install compliant detectable warnings \$190



Code Reference ADA 705,CA 11B-705.1.2.5,CA 11B-247.1.2.5

Progress

Record Number	314535	Resolution	None
Progress	Not_Started	Priority	Seven
Actual Date		Projected Date	06/30/2032
Actual Cost	\$0.00	Contractor	
Comments	No Comments		
Assignment	None	New Value	0
Designated Staff			

Woodruff Avenue - Foster Road to Florence Avenue

Sidewalks - Exterior : Sidewalks

East Side

Driveway South Of Washburn Road @ 33.922171812918, -118.116561770439

Sidewalks : Vehicular Traffic Cross Slope

Finding

Cross slope at vehicular traffic is not compliant.

On-Site Finding 8.20 percent

Recommendation

Repave the surface to provide a compliant cross slope.

Recommendation Up to 2.08 percent

Costing Info (Estimated)

Repave surface \$1,092



Code Reference ADA 206, 302, CA 11B-403.3

Progress

Record Number	314536	Resolution	None
Progress	Not_Started	Priority	Seven
Actual Date		Projected Date	06/30/2032
Actual Cost	\$0.00	Contractor	
Comments	No Comments		
Assignment	None	New Value	0
Designated Staff			

Woodruff Avenue - Foster Road to Florence Avenue

Sidewalks - Exterior : Sidewalks , Vehicular Traffic

East Side

Driveway South Of Washburn Road @ 33.923157786714, -118.116548359394

Sidewalks , Vehicular Traffic : Cross Walks and Detectable Warnings

Finding

There are no detectable warnings where the pedestrian route crosses vehicular traffic.

On-Site Finding Not Found

Recommendation

Provide detectable warnings.

Recommendation See Recommendation

Costing Info (Estimated)

Install compliant detectable warnings \$190



Code Reference ADA 705,CA 11B-705.1.2.5,CA 11B-247.1.2.5

Progress

Record Number	314517	Resolution	None
Progress	Not_Started	Priority	Seven
Actual Date		Projected Date	06/30/2032
Actual Cost	\$0.00	Contractor	
Comments	No Comments		
Assignment	None	New Value	0
Designated Staff			

Woodruff Avenue - Foster Road to Florence Avenue

Sidewalks - Exterior : Sidewalks , Vehicular Traffic

East Side

Driveway South Of Washburn Road @ 33.923516117479, -118.116529583931

Sidewalks , Vehicular Traffic : Cross Walks and Detectable Warnings

Finding

There are no detectable warnings where the pedestrian route crosses vehicular traffic.

On-Site Finding Not Found

Recommendation

Provide detectable warnings.

Recommendation See Recommendation

Costing Info (Estimated)

Install compliant detectable warnings \$190



Code Reference ADA 705,CA 11B-705.1.2.5,CA 11B-247.1.2.5

Progress

Record Number	314525	Resolution	None
Progress	Not_Started	Priority	Seven
Actual Date		Projected Date	06/30/2032
Actual Cost	\$0.00	Contractor	
Comments	No Comments		
Assignment	None	New Value	0
Designated Staff			

Woodruff Avenue - Foster Road to Florence Avenue

Sidewalks - Exterior : Sidewalks

East Side

Driveway South Of Washburn Road @ 33.923516117479, -118.116529583931

Sidewalks : Vehicular Traffic Cross Slope

Finding

Cross slope at vehicular traffic is not compliant.

On-Site Finding 2.70 percent

Recommendation

Repave the surface to provide a compliant cross slope.

Recommendation Up to 2.08 percent

Costing Info (Estimated)

Repave surface \$1,092



Code Reference ADA 206, 302,CA 11B-403.3

Progress

Record Number	314526	Resolution	None
Progress	Not_Started	Priority	Seven
Actual Date		Projected Date	06/30/2032
Actual Cost	\$0.00	Contractor	
Comments	No Comments		
Assignment	None	New Value	0
Designated Staff			

Woodruff Avenue - Foster Road to Florence Avenue

Sidewalks - Exterior : Sidewalks , Vehicular Traffic

East Side

Driveway South Of Washburn Roadv @ 33.921030027650, -118.116551041603

Sidewalks , Vehicular Traffic : Cross Walks and Detectable Warnings

Finding

There are no detectable warnings where the pedestrian route crosses vehicular traffic.

On-Site Finding Not Found

Recommendation

Provide detectable warnings.

Recommendation See Recommendation

Costing Info (Estimated)

Install compliant detectable warnings \$190



Code Reference ADA 705,CA 11B-705.1.2.5,CA 11B-247.1.2.5

Progress

Record Number	315654	Resolution	None
Progress	Not_Started	Priority	Seven
Actual Date		Projected Date	06/30/2032
Actual Cost	\$0.00	Contractor	
Comments	No Comments		
Assignment	None	New Value	0
Designated Staff			

Woodruff Avenue - Foster Road to Florence Avenue

Sidewalks - Exterior : Sidewalks

East Side

Driveway South Of Washburn Roadv @ 33.921030027650, -118.116551041603

Sidewalks : Vehicular Traffic Cross Slope

Finding

Cross slope at vehicular traffic is not compliant.

On-Site Finding 8.00 percent

Recommendation

Repave the surface to provide a compliant cross slope.

Recommendation Up to 2.08 percent

Costing Info (Estimated)

Repave surface \$1,092



Code Reference ADA 206, 302,CA 11B-403.3

Progress

Record Number	315655	Resolution	None
Progress	Not_Started	Priority	Seven
Actual Date		Projected Date	06/30/2032
Actual Cost	\$0.00	Contractor	
Comments	No Comments		
Assignment	None	New Value	0
Designated Staff			

Woodruff Avenue - Foster Road to Florence Avenue

Sidewalks - Exterior : Sidewalks , Vehicular Traffic

East Side

Driveway West Of Angell Street @ 33.911458906202, -118.116540312767

Sidewalks , Vehicular Traffic : Cross Walks and Detectable Warnings

Finding

There are no detectable warnings where the pedestrian route crosses vehicular traffic.

On-Site Finding Not Found

Recommendation

Provide detectable warnings.

Recommendation See Recommendation

Costing Info (Estimated)

Install compliant detectable warnings \$190



Code Reference ADA 705,CA 11B-705.1.2.5,CA 11B-247.1.2.5

Progress

Record Number	315648	Resolution	None
Progress	Not_Started	Priority	Seven
Actual Date		Projected Date	06/30/2032
Actual Cost	\$0.00	Contractor	
Comments	No Comments		
Assignment	None	New Value	0
Designated Staff			

Woodruff Avenue - Foster Road to Florence Avenue

Sidewalks - Exterior : Sidewalks , Hazards & Gratings

East Side

Guy Wire South Of Angell Street @ 33.911636983392, -118.116513490677

Sidewalks , Hazards & Gratings : Sidewalk Width at Obstruction

Finding

Sidewalk width at the obstruction is not compliant.

On-Site Finding 40.00 inches

Recommendation

Sidewalk width at the obstruction shall have the recommended value.

Recommendation At least 48.00 inches

Costing Info (Estimated)

\$1,260



Code Reference ADA 206, 302, 403.5.1, CA 11B-403.5

Progress

Record Number	315638	Resolution	None
Progress	Not_Started	Priority	Seven
Actual Date		Projected Date	06/30/2032
Actual Cost	\$0.00	Contractor	
Comments	No Comments		
Assignment	None	New Value	0
Designated Staff			

Woodruff Avenue - Foster Road to Florence Avenue

Sidewalks - Exterior : Sidewalks

East Side

Sidewalk South Of Angell Street @ 33.910659780232, -118.116526901722

Sidewalks : Missing Sidewalk

Finding

Section of sidewalk is missing and consists of dirt, grass or gravel.

On-Site Finding 142.00 feet

Recommendation

Provide a compliant sidewalk for the missing section.

Recommendation See Recommendation

Costing Info (Estimated)

\$1,260



Code Reference ADA 206, 302,CA 11B-302,CA 11B-206

Progress

Record Number	315636	Resolution	None
Progress	Not_Started	Priority	Seven
Actual Date		Projected Date	06/30/2037
Actual Cost	\$0.00	Contractor	
Comments	No Comments		
Assignment	None	New Value	0
Designated Staff			

Woodruff Avenue - Foster Road to Florence Avenue

Sidewalks - Exterior : Sidewalks , Surface

East Side

Sidewalk South Of Angell Street @ 33.911458906202, -118.116540312767

Sidewalks , Surface : Cross Slope

Finding

Sidewalk cross slope is not compliant.

On-Site Finding 9.00 percent for 17.00 feet

Recommendation

Repave the sidewalk surface with the recommended cross slope.

Recommendation Up to 2.08 percent

Costing Info (Estimated)

Repave surface \$1,092



Code Reference ADA 206, 302,CA 11B-403.3

Progress

Record Number	315637	Resolution	None
Progress	Not_Started	Priority	Seven
Actual Date		Projected Date	06/30/2032
Actual Cost	\$0.00	Contractor	
Comments	No Comments		
Assignment	None	New Value	0
Designated Staff			

Woodruff Avenue - Foster Road to Florence Avenue

Sidewalks - Exterior : Sidewalks , Surface

East Side

Sidewalk South Of Angell Street @ 33.913177335554, -118.116406202316

Sidewalks , Surface : Cross Slope

Finding

Sidewalk cross slope is not compliant.

On-Site Finding 3.40 percent for 167.00 feet

Recommendation

Repave the sidewalk surface with the recommended cross slope.

Recommendation Up to 2.08 percent

Costing Info (Estimated)

Repave surface \$1,092



Code Reference ADA 206, 302,CA 11B-403.3

Progress

Record Number	315634	Resolution	None
Progress	Not_Started	Priority	Seven
Actual Date		Projected Date	06/30/2032
Actual Cost	\$0.00	Contractor	
Comments	No Comments		
Assignment	None	New Value	0
Designated Staff			

Woodruff Avenue - Foster Road to Florence Avenue

Sidewalks - Exterior : Sidewalks

East Side

Sidewalk South Of East Side @ 33.943902877463, -118.110400736332

Sidewalks : Missing Sidewalk

Finding

Section of sidewalk is missing and consists of dirt, grass or gravel.

On-Site Finding 901.00 feet

Recommendation

Provide a compliant sidewalk for the missing section.

Recommendation See Recommendation

Costing Info (Estimated)

\$1,260



Code Reference ADA 206, 302,CA 11B-302,CA 11B-206

Progress

Record Number	314500	Resolution	None
Progress	Not_Started	Priority	Seven
Actual Date		Projected Date	06/30/2037
Actual Cost	\$0.00	Contractor	
Comments	No Comments		
Assignment	None	New Value	0
Designated Staff			

Woodruff Avenue - Foster Road to Florence Avenue

Sidewalks - Exterior : Sidewalks , Surface

East Side

Sidewalk South Of Firestone Boulevard @ 33.932758749773, -118.117760717869

Sidewalks , Surface : Cross Slope

Finding

Sidewalk cross slope is not compliant.

On-Site Finding 3.20 percent for 148.00 feet

Recommendation

Repave the sidewalk surface with the recommended cross slope.

Recommendation Up to 2.08 percent

Costing Info (Estimated)

Repave surface \$1,092



Code Reference ADA 206, 302,CA 11B-403.3

Progress

Record Number	314499	Resolution	None
Progress	Not_Started	Priority	Seven
Actual Date		Projected Date	06/30/2032
Actual Cost	\$0.00	Contractor	
Comments	No Comments		
Assignment	None	New Value	0
Designated Staff			

Woodruff Avenue - Foster Road to Florence Avenue

Sidewalks - Exterior : Sidewalks , Surface

East Side

Sidewalk South Of Fostoria Street @ 33.934612496744, -118.116092383862

Sidewalks , Surface : Cross Slope

Finding

Sidewalk cross slope is not compliant.

On-Site Finding 3.80 percent for 289.00 feet

Recommendation

Repave the sidewalk surface with the recommended cross slope.

Recommendation Up to 2.08 percent

Costing Info (Estimated)

Repave surface \$1,092



Code Reference ADA 206, 302,CA 11B-403.3

Progress

Record Number	314502	Resolution	None
Progress	Not_Started	Priority	Seven
Actual Date		Projected Date	06/30/2032
Actual Cost	\$0.00	Contractor	
Comments	No Comments		
Assignment	None	New Value	0
Designated Staff			

Woodruff Avenue - Foster Road to Florence Avenue

Sidewalks - Exterior : Sidewalks

East Side

Sidewalk South Of Gotham Street @ 33.939795207804, -118.113627433777

Sidewalks : Missing Sidewalk

Finding

Section of sidewalk is missing and consists of dirt, grass or gravel.

On-Site Finding 550.00 feet

Recommendation

Provide a compliant sidewalk for the missing section.

Recommendation See Recommendation

Costing Info (Estimated)

\$1,260



Code Reference ADA 206, 302,CA 11B-302,CA 11B-206

Progress

Record Number	314503	Resolution	None
Progress	Not_Started	Priority	Seven
Actual Date		Projected Date	06/30/2037
Actual Cost	\$0.00	Contractor	
Comments	No Comments		
Assignment	None	New Value	0
Designated Staff			

Woodruff Avenue - Foster Road to Florence Avenue

Sidewalks - Exterior : Sidewalks , Surface

East Side

Sidewalk South Of Imperial Highway @ 33.916578476981, -118.116540312767

Sidewalks , Surface : Cross Slope

Finding

Sidewalk cross slope is not compliant.

On-Site Finding 5.40 percent for 65.00 feet

Recommendation

Repave the sidewalk surface with the recommended cross slope.

Recommendation Up to 2.08 percent

Costing Info (Estimated)

Repave surface \$1,092



Code Reference ADA 206, 302,CA 11B-403.3

Progress

Record Number	315635	Resolution	None
Progress	Not_Started	Priority	Seven
Actual Date		Projected Date	06/30/2032
Actual Cost	\$0.00	Contractor	
Comments	No Comments		
Assignment	None	New Value	0
Designated Staff			

Woodruff Avenue - Foster Road to Florence Avenue

Sidewalks - Exterior : Sidewalks , Surface

East Side

Sidewalk South Of Railroad @ 33.929565225484, -118.116559088230

Sidewalks , Surface : Cross Slope

Finding

Sidewalk cross slope is not compliant.

On-Site Finding 3.60 percent for 164.00 feet

Recommendation

Repave the sidewalk surface with the recommended cross slope.

Recommendation Up to 2.08 percent

Costing Info (Estimated)

Repave surface \$1,092



Code Reference ADA 206, 302,CA 11B-403.3

Progress

Record Number	314495	Resolution	None
Progress	Not_Started	Priority	Seven
Actual Date		Projected Date	06/30/2032
Actual Cost	\$0.00	Contractor	
Comments	No Comments		
Assignment	None	New Value	0
Designated Staff			

Woodruff Avenue - Foster Road to Florence Avenue

Sidewalks - Exterior : Sidewalks , Surface

East Side

Sidewalk South Of Railroad @ 33.929565225484, -118.116559088230

Sidewalks , Surface : Running Slope

Finding

Sidewalk running slope is not compliant.

On-Site Finding 10.90 percent for 164.00 feet

Recommendation

Repave the sidewalk surface with the recommended running slope.

Recommendation Up to 5.00 percent

Costing Info (Estimated)

Repave surface \$1,184



Code Reference ADA 206, 302

Progress

Record Number	314496	Resolution	None
Progress	Not_Started	Priority	Seven
Actual Date		Projected Date	06/30/2032
Actual Cost	\$0.00	Contractor	
Comments	No Comments		
Assignment	None	New Value	0
Designated Staff			

Woodruff Avenue - Foster Road to Florence Avenue

Sidewalks - Exterior : Sidewalks , Surface

East Side

Sidewalk South Of Stewart & Gray Road @ 33.926080030277, -118.116548359394

Sidewalks , Surface : Running Slope

Finding

Sidewalk running slope is not compliant.

On-Site Finding 19.30 percent for 5.00 feet

Recommendation

Repave the sidewalk surface with the recommended running slope.

Recommendation Up to 5.00 percent

Costing Info (Estimated)

Repave surface \$1,184



Code Reference ADA 206, 302

Progress

Record Number	314501	Resolution	None
Progress	Not_Started	Priority	Seven
Actual Date		Projected Date	06/30/2032
Actual Cost	\$0.00	Contractor	
Comments	No Comments		
Assignment	None	New Value	0
Designated Staff			

Woodruff Avenue - Foster Road to Florence Avenue

Sidewalks - Exterior : Sidewalks , Surface

East Side

Sidewalk South Of Stewart & Gray Road @ 33.927755879488, -118.116548359394

Sidewalks , Surface : Cross Slope

Finding

Sidewalk cross slope is not compliant.

On-Site Finding 3.70 percent for 147.00 feet

Recommendation

Repave the sidewalk surface with the recommended cross slope.

Recommendation Up to 2.08 percent

Costing Info (Estimated)

Repave surface \$1,092



Code Reference ADA 206, 302,CA 11B-403.3

Progress

Record Number	314498	Resolution	None
Progress	Not_Started	Priority	Seven
Actual Date		Projected Date	06/30/2032
Actual Cost	\$0.00	Contractor	
Comments	No Comments		
Assignment	None	New Value	0
Designated Staff			

Woodruff Avenue - Foster Road to Florence Avenue

Sidewalks - Exterior : Sidewalks , Surface

East Side

Sidewalk South Of Via Amorita @ 33.941519741143, -118.112141489983

Sidewalks , Surface : Cross Slope

Finding

Sidewalk cross slope is not compliant.

On-Site Finding 4.70 percent for 38.00 feet

Recommendation

Repave the sidewalk surface with the recommended cross slope.

Recommendation Up to 2.08 percent

Costing Info (Estimated)

Repave surface \$1,092



Code Reference ADA 206, 302,CA 11B-403.3

Progress

Record Number	314504	Resolution	None
Progress	Not_Started	Priority	Seven
Actual Date		Projected Date	06/30/2032
Actual Cost	\$0.00	Contractor	
Comments	No Comments		
Assignment	None	New Value	0
Designated Staff			

Woodruff Avenue - Foster Road to Florence Avenue

Sidewalks - Exterior : Sidewalks

East Side

Sidewalk South Of Washburn Road @ 33.922467828823, -118.116567134857

Sidewalks : Missing Sidewalk

Finding

Section of sidewalk is missing and consists of dirt, grass or gravel.

On-Site Finding 116.00 feet

Recommendation

Provide a compliant sidewalk for the missing section.

Recommendation See Recommendation

Costing Info (Estimated)

\$1,260



Code Reference ADA 206, 302,CA 11B-302,CA 11B-206

Progress

Record Number	314497	Resolution	None
Progress	Not_Started	Priority	Seven
Actual Date		Projected Date	06/30/2037
Actual Cost	\$0.00	Contractor	
Comments	No Comments		
Assignment	None	New Value	0
Designated Staff			

Woodruff Avenue - Foster Road to Florence Avenue

Sidewalks - Exterior : Sidewalks , Hazards & Gratings

East Side

Southeast Corner of Gotham Street @ 33.939795207804, -118.113627433777

Sidewalks , Hazards & Gratings : Curb is on Path of Travel

Finding

There is a curb on the designated path of travel.

On-Site Finding Not Compliant

Recommendation

Provide a compliant curb ramp.

Recommendation See Recommendation

Costing Info (Estimated)

Install curb ramp \$2,500



Code Reference ADA 402, 303, 406, 403.4, 303.4

Progress

Record Number	314513	Resolution	None
Progress	Not_Started	Priority	Seven
Actual Date		Projected Date	06/30/2032
Actual Cost	\$0.00	Contractor	
Comments	No Comments		
Assignment	None	New Value	0
Designated Staff			

Woodruff Avenue - Foster Road to Florence Avenue

Sidewalks - Exterior : Sidewalks , Hazards & Gratings

East Side

Tree South Of Imperial Highway @ 33.916578476981, -118.116540312767

Sidewalks , Hazards & Gratings : Overhead Obstruction Height

Finding

Overhead obstruction height is not compliant.

On-Site Finding 50.00 inches

Recommendation

Provide a compliant vertical clearance height.

Recommendation At least 80.00 inches

Costing Info (Estimated)

Unassigned



Code Reference ADA 206, 307.4, CA 11B-307.4

Progress

Record Number	315639	Resolution	None
Progress	Not_Started	Priority	Seven
Actual Date		Projected Date	06/30/2032
Actual Cost	\$0.00	Contractor	
Comments	No Comments		
Assignment	None	New Value	0
Designated Staff			

Woodruff Avenue - Foster Road to Florence Avenue

Sidewalks - Exterior : Sidewalks , Hazards & Gratings

East Side

Tree South Of Stewart & Gray Road @ 33.924673448783, -118.116548359394

Sidewalks , Hazards & Gratings : Overhead Obstruction Height

Finding

Overhead obstruction height is not compliant.

On-Site Finding 65.00 inches

Recommendation

Provide a compliant vertical clearance height.

Recommendation At least 80.00 inches

Costing Info (Estimated)

Unassigned



Code Reference ADA 206, 307.4,CA 11B-307.4

Progress

Record Number	314510	Resolution	None
Progress	Not_Started	Priority	Seven
Actual Date		Projected Date	06/30/2032
Actual Cost	\$0.00	Contractor	
Comments	No Comments		
Assignment	None	New Value	0
Designated Staff			

Woodruff Avenue - Foster Road to Florence Avenue

Sidewalks - Exterior : Sidewalks

East Side @ 33.943902877463, -118.110400736332

Sidewalks : 60X60 Turn Area

Finding

There is no 60X60 turn area at every 200 feet.

On-Site Finding Not Found

Recommendation

Provide a 60X60 turn every 200 feet on the sidewalk.

Recommendation See Recommendation

Costing Info (Estimated)

\$2,400



Code Reference ADA 206, 302

Progress

Record Number	315633	Resolution	None
Progress	Not_Started	Priority	Seven
Actual Date		Projected Date	06/30/2032
Actual Cost	\$0.00	Contractor	
Comments	No Comments		
Assignment	None	New Value	0
Designated Staff			

Woodruff Avenue - Foster Road to Florence Avenue

Sidewalks - Exterior : Sidewalks

West Side

Alley North Of Foster Road @ 33.910866796871, -118.116875588894

Sidewalks : Vehicular Traffic Cross Slope

Finding

Cross slope at vehicular traffic is not compliant.

On-Site Finding 6.40 percent

Recommendation

Repave the surface to provide a compliant cross slope.

Recommendation Up to 2.08 percent

Costing Info (Estimated)

Repave surface \$1,092



Code Reference ADA 206, 302, CA 11B-403.3

Progress

Record Number	313281	Resolution	None
Progress	Not_Started	Priority	Seven
Actual Date		Projected Date	06/30/2032
Actual Cost	\$0.00	Contractor	
Comments	No Comments	New Value	0
Assignment	None		
Designated Staff			

Woodruff Avenue - Foster Road to Florence Avenue

Sidewalks - Exterior : Sidewalks , Vehicular Traffic

West Side

Belcher Street West Crossing @ 33.911336477918, -118.116913139820

Sidewalks , Vehicular Traffic : Cross Walks and Detectable Warnings

Finding

There are no detectable warnings where the pedestrian route crosses vehicular traffic.

On-Site Finding Not Found

Recommendation

Provide detectable warnings.

Recommendation See Recommendation

Costing Info (Estimated)

Install compliant detectable warnings \$190



Code Reference ADA 705,CA 11B-705.1.2.5,CA 11B-247.1.2.5

Progress

Record Number	313251	Resolution	None
Progress	Not_Started	Priority	Seven
Actual Date		Projected Date	06/30/2032
Actual Cost	\$0.00	Contractor	
Comments	No Comments		
Assignment	None	New Value	0
Designated Staff			

Woodruff Avenue - Foster Road to Florence Avenue

Sidewalks - Exterior : Sidewalks , Hazards & Gratings

West Side

Curb North Of Railroad @ 33.931009558967, -118.116888999939

Sidewalks , Hazards & Gratings : Curb is on Path of Travel

Finding

There is a curb on the designated path of travel.

On-Site Finding Not Compliant

Recommendation

Provide a compliant curb ramp.

Recommendation See Recommendation

Costing Info (Estimated)

Install curb ramp \$2,500



Code Reference ADA 402, 303, 406, 403.4, 303.4

Progress

Record Number	313213	Resolution	None
Progress	Not_Started	Priority	Seven
Actual Date		Projected Date	06/30/2032
Actual Cost	\$0.00	Contractor	
Comments	No Comments		
Assignment	None	New Value	0
Designated Staff			

Woodruff Avenue - Foster Road to Florence Avenue

Sidewalks - Exterior : Sidewalks , Hazards & Gratings

West Side

Curb North Of Railroad @ 33.931089675362, -118.116886317730

Sidewalks , Hazards & Gratings : Curb is on Path of Travel

Finding

There is a curb on the designated path of travel.

On-Site Finding Not Compliant

Recommendation

Provide a compliant curb ramp.

Recommendation See Recommendation

Costing Info (Estimated)

Install curb ramp \$2,500



Code Reference ADA 402, 303, 406, 403.4, 303.4

Progress

Record Number	313219	Resolution	None
Progress	Not_Started	Priority	Seven
Actual Date		Projected Date	06/30/2032
Actual Cost	\$0.00	Contractor	
Comments	No Comments		
Assignment	None	New Value	0
Designated Staff			

Woodruff Avenue - Foster Road to Florence Avenue

Sidewalks - Exterior : Sidewalks , Vehicular Traffic

West Side

Driveway North Of Everest Street @ 33.919705715629, -118.116816580296

Sidewalks , Vehicular Traffic : Cross Walks and Detectable Warnings

Finding

There are no detectable warnings where the pedestrian route crosses vehicular traffic.

On-Site Finding Not Found

Recommendation

Provide detectable warnings.

Recommendation See Recommendation

Costing Info (Estimated)

Install compliant detectable warnings \$190



Code Reference ADA 705,CA 11B-705.1.2.5,CA 11B-247.1.2.5

Progress

Record Number	313242	Resolution	None
Progress	Not_Started	Priority	Seven
Actual Date		Projected Date	06/30/2032
Actual Cost	\$0.00	Contractor	
Comments	No Comments		
Assignment	None	New Value	0
Designated Staff			

Woodruff Avenue - Foster Road to Florence Avenue

Sidewalks - Exterior : Sidewalks

West Side

Driveway North Of Everest Street @ 33.919705715629, -118.116816580296

Sidewalks : Vehicular Traffic Cross Slope

Finding

Cross slope at vehicular traffic is not compliant.

On-Site Finding 6.30 percent

Recommendation

Repave the surface to provide a compliant cross slope.

Recommendation Up to 2.08 percent

Costing Info (Estimated)

Repave surface \$1,092



Code Reference ADA 206, 302, CA 11B-403.3

Progress

Record Number	313243	Resolution	None
Progress	Not_Started	Priority	Seven
Actual Date		Projected Date	06/30/2032
Actual Cost	\$0.00	Contractor	
Comments	No Comments		
Assignment	None	New Value	0
Designated Staff			

Woodruff Avenue - Foster Road to Florence Avenue

Sidewalks - Exterior : Sidewalks , Vehicular Traffic

West Side

Driveway North Of Everest Street @ 33.919957225210, -118.116821944714

Sidewalks , Vehicular Traffic : Cross Walks and Detectable Warnings

Finding

There are no detectable warnings where the pedestrian route crosses vehicular traffic.

On-Site Finding Not Found

Recommendation

Provide detectable warnings.

Recommendation See Recommendation

Costing Info (Estimated)

Install compliant detectable warnings \$190



Code Reference ADA 705,CA 11B-705.1.2.5,CA 11B-247.1.2.5

Progress

Record Number	313284	Resolution	None
Progress	Not_Started	Priority	Seven
Actual Date		Projected Date	06/30/2032
Actual Cost	\$0.00	Contractor	
Comments	No Comments		
Assignment	None	New Value	0
Designated Staff			

Woodruff Avenue - Foster Road to Florence Avenue

Sidewalks - Exterior : Sidewalks

West Side

Driveway North Of Everest Street @ 33.919957225210, -118.116821944714

Sidewalks : Vehicular Traffic Cross Slope

Finding

Cross slope at vehicular traffic is not compliant.

On-Site Finding 8.40 percent

Recommendation

Repave the surface to provide a compliant cross slope.

Recommendation Up to 2.08 percent

Costing Info (Estimated)

Repave surface \$1,092



Code Reference ADA 206, 302,CA 11B-403.3

Progress

Record Number	313285	Resolution	None
Progress	Not_Started	Priority	Seven
Actual Date		Projected Date	06/30/2032
Actual Cost	\$0.00	Contractor	
Comments	No Comments		
Assignment	None	New Value	0
Designated Staff			

Woodruff Avenue - Foster Road to Florence Avenue

Sidewalks - Exterior : Sidewalks , Vehicular Traffic

West Side

Driveway North Of Everest Street @ 33.920048480715, -118.116824626923

Sidewalks , Vehicular Traffic : Cross Walks and Detectable Warnings

Finding

There are no detectable warnings where the pedestrian route crosses vehicular traffic.

On-Site Finding Not Found

Recommendation

Provide detectable warnings.

Recommendation See Recommendation

Costing Info (Estimated)

Install compliant detectable warnings \$190



Code Reference ADA 705,CA 11B-705.1.2.5,CA 11B-247.1.2.5

Progress

Record Number	313265	Resolution	None
Progress	Not_Started	Priority	Seven
Actual Date		Projected Date	06/30/2032
Actual Cost	\$0.00	Contractor	
Comments	No Comments		
Assignment	None	New Value	0
Designated Staff			

Woodruff Avenue - Foster Road to Florence Avenue

Sidewalks - Exterior : Sidewalks

West Side

Driveway North Of Everest Street @ 33.920048480715, -118.116824626923

Sidewalks : Vehicular Traffic Cross Slope

Finding

Cross slope at vehicular traffic is not compliant.

On-Site Finding 7.33 percent

Recommendation

Repave the surface to provide a compliant cross slope.

Recommendation Up to 2.08 percent

Costing Info (Estimated)

Repave surface \$1,092



Code Reference ADA 206, 302, CA 11B-403.3

Progress

Record Number	313266	Resolution	None
Progress	Not_Started	Priority	Seven
Actual Date		Projected Date	06/30/2032
Actual Cost	\$0.00	Contractor	
Comments	No Comments		
Assignment	None	New Value	0
Designated Staff			

Woodruff Avenue - Foster Road to Florence Avenue

Sidewalks - Exterior : Sidewalks , Vehicular Traffic

West Side

Driveway North Of Everest Street @ 33.920299989284, -118.116827309132

Sidewalks , Vehicular Traffic : Cross Walks and Detectable Warnings

Finding

There are no detectable warnings where the pedestrian route crosses vehicular traffic.

On-Site Finding Not Found

Recommendation

Provide detectable warnings.

Recommendation See Recommendation

Costing Info (Estimated)

Install compliant detectable warnings \$190



Code Reference ADA 705,CA 11B-705.1.2.5,CA 11B-247.1.2.5

Progress

Record Number	313269	Resolution	None
Progress	Not_Started	Priority	Seven
Actual Date		Projected Date	06/30/2032
Actual Cost	\$0.00	Contractor	
Comments	No Comments		
Assignment	None	New Value	0
Designated Staff			

Woodruff Avenue - Foster Road to Florence Avenue

Sidewalks - Exterior : Sidewalks

West Side

Driveway North Of Everest Street @ 33.920299989284, -118.116827309132

Sidewalks : Vehicular Traffic Cross Slope

Finding

Cross slope at vehicular traffic is not compliant.

On-Site Finding 11.50 percent

Recommendation

Repave the surface to provide a compliant cross slope.

Recommendation Up to 2.08 percent

Costing Info (Estimated)

Repave surface \$1,092



Code Reference ADA 206, 302, CA 11B-403.3

Progress

Record Number	313270	Resolution	None
Progress	Not_Started	Priority	Seven
Actual Date		Projected Date	06/30/2032
Actual Cost	\$0.00	Contractor	
Comments	No Comments		
Assignment	None	New Value	0
Designated Staff			

Woodruff Avenue - Foster Road to Florence Avenue

Sidewalks - Exterior : Sidewalks , Vehicular Traffic

West Side

Driveway North Of Everest Street @ 33.920527014080, -118.116848766804

Sidewalks , Vehicular Traffic : Cross Walks and Detectable Warnings

Finding

There are no detectable warnings where the pedestrian route crosses vehicular traffic.

On-Site Finding Not Found

Recommendation

Provide detectable warnings.

Recommendation See Recommendation

Costing Info (Estimated)

Install compliant detectable warnings \$190



Code Reference ADA 705,CA 11B-705.1.2.5,CA 11B-247.1.2.5

Progress

Record Number	313225	Resolution	None
Progress	Not_Started	Priority	Seven
Actual Date		Projected Date	06/30/2032
Actual Cost	\$0.00	Contractor	
Comments	No Comments		
Assignment	None	New Value	0
Designated Staff			

Woodruff Avenue - Foster Road to Florence Avenue

Sidewalks - Exterior : Sidewalks

West Side

Driveway North Of Everest Street @ 33.920527014080, -118.116848766804

Sidewalks : Vehicular Traffic Cross Slope

Finding

Cross slope at vehicular traffic is not compliant.

On-Site Finding 7.80 percent

Recommendation

Repave the surface to provide a compliant cross slope.

Recommendation Up to 2.08 percent

Costing Info (Estimated)

Repave surface \$1,092



Code Reference ADA 206, 302,CA 11B-403.3

Progress

Record Number	313226	Resolution	None
Progress	Not_Started	Priority	Seven
Actual Date		Projected Date	06/30/2032
Actual Cost	\$0.00	Contractor	
Comments	No Comments		
Assignment	None	New Value	0
Designated Staff			

Woodruff Avenue - Foster Road to Florence Avenue

Sidewalks - Exterior : Sidewalks , Vehicular Traffic

West Side

Driveway North Of Everest Street @ 33.920731781025, -118.116827309132

Sidewalks , Vehicular Traffic : Cross Walks and Detectable Warnings

Finding

There are no detectable warnings where the pedestrian route crosses vehicular traffic.

On-Site Finding Not Found

Recommendation

Provide detectable warnings.

Recommendation See Recommendation

Costing Info (Estimated)

Install compliant detectable warnings \$190



Code Reference ADA 705,CA 11B-705.1.2.5,CA 11B-247.1.2.5

Progress

Record Number	313222	Resolution	None
Progress	Not_Started	Priority	Seven
Actual Date		Projected Date	06/30/2032
Actual Cost	\$0.00	Contractor	
Comments	No Comments		
Assignment	None	New Value	0
Designated Staff			

Woodruff Avenue - Foster Road to Florence Avenue

Sidewalks - Exterior : Sidewalks

West Side

Driveway North Of Everest Street @ 33.920731781025, -118.116827309132

Sidewalks : Vehicular Traffic Cross Slope

Finding

Cross slope at vehicular traffic is not compliant.

On-Site Finding 11.20 percent

Recommendation

Repave the surface to provide a compliant cross slope.

Recommendation Up to 2.08 percent

Costing Info (Estimated)

Repave surface \$1,092



Code Reference ADA 206, 302,CA 11B-403.3

Progress

Record Number	313223	Resolution	None
Progress	Not_Started	Priority	Seven
Actual Date		Projected Date	06/30/2032
Actual Cost	\$0.00	Contractor	
Comments	No Comments		
Assignment	None	New Value	0
Designated Staff			

Woodruff Avenue - Foster Road to Florence Avenue

Sidewalks - Exterior : Sidewalks , Vehicular Traffic

West Side

Driveway North Of Everest Street @ 33.921272630479, -118.116843402386

Sidewalks , Vehicular Traffic : Cross Walks and Detectable Warnings

Finding

There are no detectable warnings where the pedestrian route crosses vehicular traffic.

On-Site Finding Not Found

Recommendation

Provide detectable warnings.

Recommendation See Recommendation

Costing Info (Estimated)

Install compliant detectable warnings \$190



Code Reference ADA 705,CA 11B-705.1.2.5,CA 11B-247.1.2.5

Progress

Record Number	313286	Resolution	None
Progress	Not_Started	Priority	Seven
Actual Date		Projected Date	06/30/2032
Actual Cost	\$0.00	Contractor	
Comments	No Comments		
Assignment	None	New Value	0
Designated Staff			

Woodruff Avenue - Foster Road to Florence Avenue

Sidewalks - Exterior : Sidewalks

West Side

Driveway North Of Everest Street @ 33.921272630479, -118.116843402386

Sidewalks : Vehicular Traffic Cross Slope

Finding

Cross slope at vehicular traffic is not compliant.

On-Site Finding 8.20 percent

Recommendation

Repave the surface to provide a compliant cross slope.

Recommendation Up to 2.08 percent

Costing Info (Estimated)

Repave surface \$1,092



Code Reference ADA 206, 302, CA 11B-403.3

Progress

Record Number	313287	Resolution	None
Progress	Not_Started	Priority	Seven
Actual Date		Projected Date	06/30/2032
Actual Cost	\$0.00	Contractor	
Comments	No Comments		
Assignment	None	New Value	0
Designated Staff			

Woodruff Avenue - Foster Road to Florence Avenue

Sidewalks - Exterior : Sidewalks , Vehicular Traffic

West Side

Driveway North Of Everest Street @ 33.922067205548, -118.116824626923

Sidewalks , Vehicular Traffic : Cross Walks and Detectable Warnings

Finding

There are no detectable warnings where the pedestrian route crosses vehicular traffic.

On-Site Finding Not Found

Recommendation

Provide detectable warnings.

Recommendation See Recommendation

Costing Info (Estimated)

Install compliant detectable warnings \$190



Code Reference ADA 705,CA 11B-705.1.2.5,CA 11B-247.1.2.5

Progress

Record Number	313282	Resolution	None
Progress	Not_Started	Priority	Seven
Actual Date		Projected Date	06/30/2032
Actual Cost	\$0.00	Contractor	
Comments	No Comments		
Assignment	None	New Value	0
Designated Staff			

Woodruff Avenue - Foster Road to Florence Avenue

Sidewalks - Exterior : Sidewalks , Vehicular Traffic

West Side

Driveway North Of Everest Street @ 33.922398832727, -118.116840720177

Sidewalks , Vehicular Traffic : Cross Walks and Detectable Warnings

Finding

There are no detectable warnings where the pedestrian route crosses vehicular traffic.

On-Site Finding Not Found

Recommendation

Provide detectable warnings.

Recommendation See Recommendation

Costing Info (Estimated)

Install compliant detectable warnings \$190



Code Reference ADA 705,CA 11B-705.1.2.5,CA 11B-247.1.2.5

Progress

Record Number	313227	Resolution	None
Progress	Not_Started	Priority	Seven
Actual Date		Projected Date	06/30/2032
Actual Cost	\$0.00	Contractor	
Comments	No Comments		
Assignment	None	New Value	0
Designated Staff			

Woodruff Avenue - Foster Road to Florence Avenue

Sidewalks - Exterior : Sidewalks , Vehicular Traffic

West Side

Driveway North Of Everest Street @ 33.922832839500, -118.116878271103

Sidewalks , Vehicular Traffic : Cross Walks and Detectable Warnings

Finding

There are no detectable warnings where the pedestrian route crosses vehicular traffic.

On-Site Finding Not Found

Recommendation

Provide detectable warnings.

Recommendation See Recommendation

Costing Info (Estimated)

Install compliant detectable warnings \$190



Code Reference ADA 705,CA 11B-705.1.2.5,CA 11B-247.1.2.5

Progress

Record Number	313264	Resolution	None
Progress	Not_Started	Priority	Seven
Actual Date		Projected Date	06/30/2032
Actual Cost	\$0.00	Contractor	
Comments	No Comments		
Assignment	None	New Value	0
Designated Staff			

Woodruff Avenue - Foster Road to Florence Avenue

Sidewalks - Exterior : Sidewalks , Vehicular Traffic

West Side

Driveway North Of Everest Street @ 33.923696395119, -118.116859495640

Sidewalks , Vehicular Traffic : Cross Walks and Detectable Warnings

Finding

There are no detectable warnings where the pedestrian route crosses vehicular traffic.

On-Site Finding Not Found

Recommendation

Provide detectable warnings.

Recommendation See Recommendation

Costing Info (Estimated)

Install compliant detectable warnings \$190



Code Reference ADA 705,CA 11B-705.1.2.5,CA 11B-247.1.2.5

Progress

Record Number	313230	Resolution	None
Progress	Not_Started	Priority	Seven
Actual Date		Projected Date	06/30/2032
Actual Cost	\$0.00	Contractor	
Comments	No Comments		
Assignment	None	New Value	0
Designated Staff			

Woodruff Avenue - Foster Road to Florence Avenue

Sidewalks - Exterior : Sidewalks

West Side

Driveway North Of Everest Street @ 33.923696395119, -118.116859495640

Sidewalks : Vehicular Traffic Cross Slope

Finding

Cross slope at vehicular traffic is not compliant.

On-Site Finding 2.40 percent

Recommendation

Repave the surface to provide a compliant cross slope.

Recommendation Up to 2.08 percent

Costing Info (Estimated)

Repave surface \$1,092



Code Reference ADA 206, 302,CA 11B-403.3

Progress

Record Number	313231	Resolution	None
Progress	Not_Started	Priority	Seven
Actual Date		Projected Date	06/30/2032
Actual Cost	\$0.00	Contractor	
Comments	No Comments		
Assignment	None	New Value	0
Designated Staff			

Woodruff Avenue - Foster Road to Florence Avenue

Sidewalks - Exterior : Sidewalks , Vehicular Traffic

West Side

Driveway North Of Everest Street @ 33.924130395283, -118.116878271103

Sidewalks , Vehicular Traffic : Cross Walks and Detectable Warnings

Finding

There are no detectable warnings where the pedestrian route crosses vehicular traffic.

On-Site Finding Not Found

Recommendation

Provide detectable warnings.

Recommendation See Recommendation

Costing Info (Estimated)

Install compliant detectable warnings \$190



Code Reference ADA 705,CA 11B-705.1.2.5,CA 11B-247.1.2.5

Progress

Record Number	313236	Resolution	None
Progress	Not_Started	Priority	Seven
Actual Date		Projected Date	06/30/2032
Actual Cost	\$0.00	Contractor	
Comments	No Comments		
Assignment	None	New Value	0
Designated Staff			

Woodruff Avenue - Foster Road to Florence Avenue

Sidewalks - Exterior : Sidewalks

West Side

Driveway North Of Everest Street @ 33.924130395283, -118.116878271103

Sidewalks : Vehicular Traffic Cross Slope

Finding

Cross slope at vehicular traffic is not compliant.

On-Site Finding 2.90 percent

Recommendation

Repave the surface to provide a compliant cross slope.

Recommendation Up to 2.08 percent

Costing Info (Estimated)

Repave surface \$1,092



Code Reference ADA 206, 302,CA 11B-403.3

Progress

Record Number	313237	Resolution	None
Progress	Not_Started	Priority	Seven
Actual Date		Projected Date	06/30/2032
Actual Cost	\$0.00	Contractor	
Comments	No Comments		
Assignment	None	New Value	0
Designated Staff			

Woodruff Avenue - Foster Road to Florence Avenue

Sidewalks - Exterior : Sidewalks , Vehicular Traffic

West Side

Driveway North Of Firestone Boulevard @ 33.933056954291, -118.117452263832

Sidewalks , Vehicular Traffic : Cross Walks and Detectable Warnings

Finding

There are no detectable warnings where the pedestrian route crosses vehicular traffic.

On-Site Finding Not Found

Recommendation

Provide detectable warnings.

Recommendation See Recommendation

Costing Info (Estimated)

Install compliant detectable warnings \$190



Code Reference ADA 705,CA 11B-705.1.2.5,CA 11B-247.1.2.5

Progress

Record Number	313429	Resolution	None
Progress	Not_Started	Priority	Seven
Actual Date		Projected Date	06/30/2032
Actual Cost	\$0.00	Contractor	
Comments	No Comments		
Assignment	None	New Value	0
Designated Staff			

Woodruff Avenue - Foster Road to Florence Avenue

Sidewalks - Exterior : Sidewalks

West Side

Driveway North Of Firestone Boulevard @ 33.933056954291, -118.117452263832

Sidewalks : Vehicular Traffic Cross Slope

Finding

Cross slope at vehicular traffic is not compliant.

On-Site Finding 3.50 percent

Recommendation

Repave the surface to provide a compliant cross slope.

Recommendation Up to 2.08 percent

Costing Info (Estimated)

Repave surface \$1,092



Code Reference ADA 206, 302,CA 11B-403.3

Progress

Record Number	313430	Resolution	None
Progress	Not_Started	Priority	Seven
Actual Date		Projected Date	06/30/2032
Actual Cost	\$0.00	Contractor	
Comments	No Comments		
Assignment	None	New Value	0
Designated Staff			

Woodruff Avenue - Foster Road to Florence Avenue

Sidewalks - Exterior : Sidewalks , Vehicular Traffic

West Side

Driveway North Of Firestone Boulevard @ 33.934485650998, -118.116451799870

Sidewalks , Vehicular Traffic : Cross Walks and Detectable Warnings

Finding

There are no detectable warnings where the pedestrian route crosses vehicular traffic.

On-Site Finding Not Found

Recommendation

Provide detectable warnings.

Recommendation See Recommendation

Costing Info (Estimated)

Install compliant detectable warnings \$190



Code Reference ADA 705,CA 11B-705.1.2.5,CA 11B-247.1.2.5

Progress

Record Number	313427	Resolution	None
Progress	Not_Started	Priority	Seven
Actual Date		Projected Date	06/30/2032
Actual Cost	\$0.00	Contractor	
Comments	No Comments		
Assignment	None	New Value	0
Designated Staff			

Woodruff Avenue - Foster Road to Florence Avenue

Sidewalks - Exterior : Sidewalks

West Side

Driveway North Of Firestone Boulevard @ 33.934485650998, -118.116451799870

Sidewalks : Vehicular Traffic Cross Slope

Finding

Cross slope at vehicular traffic is not compliant.

On-Site Finding 4.90 percent

Recommendation

Repave the surface to provide a compliant cross slope.

Recommendation Up to 2.08 percent

Costing Info (Estimated)

Repave surface \$1,092



Code Reference ADA 206, 302, CA 11B-403.3

Progress

Record Number	313428	Resolution	None
Progress	Not_Started	Priority	Seven
Actual Date		Projected Date	06/30/2032
Actual Cost	\$0.00	Contractor	
Comments	No Comments		
Assignment	None	New Value	0
Designated Staff			

Woodruff Avenue - Foster Road to Florence Avenue

Sidewalks - Exterior : Sidewalks , Vehicular Traffic

West Side

Driveway North Of Firestone Boulevard @ 33.935422524767, -118.115749061108

Sidewalks , Vehicular Traffic : Cross Walks and Detectable Warnings

Finding

There are no detectable warnings where the pedestrian route crosses vehicular traffic.

On-Site Finding Not Found

Recommendation

Provide detectable warnings.

Recommendation See Recommendation

Costing Info (Estimated)

Install compliant detectable warnings \$190



Code Reference ADA 705,CA 11B-705.1.2.5,CA 11B-247.1.2.5

Progress

Record Number	313424	Resolution	None
Progress	Not_Started	Priority	Seven
Actual Date		Projected Date	06/30/2032
Actual Cost	\$0.00	Contractor	
Comments	No Comments		
Assignment	None	New Value	0
Designated Staff			

Woodruff Avenue - Foster Road to Florence Avenue

Sidewalks - Exterior : Sidewalks

West Side

Driveway North Of Firestone Boulevard @ 33.935422524767, -118.115749061108

Sidewalks : Vehicular Traffic Cross Slope

Finding

Cross slope at vehicular traffic is not compliant.

On-Site Finding 6.10 percent

Recommendation

Repave the surface to provide a compliant cross slope.

Recommendation Up to 2.08 percent

Costing Info (Estimated)

Repave surface \$1,092



Code Reference ADA 206, 302, CA 11B-403.3

Progress

Record Number	313425	Resolution	None
Progress	Not_Started	Priority	Seven
Actual Date		Projected Date	06/30/2032
Actual Cost	\$0.00	Contractor	
Comments	No Comments		
Assignment	None	New Value	0
Designated Staff			

Woodruff Avenue - Foster Road to Florence Avenue

Sidewalks - Exterior : Sidewalks , Vehicular Traffic

West Side

Driveway North Of Foster Road @ 33.910256875439, -118.116886317730

Sidewalks , Vehicular Traffic : Cross Walks and Detectable Warnings

Finding

There are no detectable warnings where the pedestrian route crosses vehicular traffic.

On-Site Finding Not Found

Recommendation

Provide detectable warnings.

Recommendation See Recommendation

Costing Info (Estimated)

Install compliant detectable warnings \$190



Code Reference ADA 705,CA 11B-705.1.2.5,CA 11B-247.1.2.5

Progress

Record Number	313262	Resolution	None
Progress	Not_Started	Priority	Seven
Actual Date		Projected Date	06/30/2032
Actual Cost	\$0.00	Contractor	
Comments	No Comments		
Assignment	None	New Value	0
Designated Staff			

Woodruff Avenue - Foster Road to Florence Avenue

Sidewalks - Exterior : Sidewalks

West Side

Driveway North Of Foster Road @ 33.910256875439, -118.116886317730

Sidewalks : Vehicular Traffic Cross Slope

Finding

Cross slope at vehicular traffic is not compliant.

On-Site Finding 2.60 percent

Recommendation

Repave the surface to provide a compliant cross slope.

Recommendation Up to 2.08 percent

Costing Info (Estimated)

Repave surface \$1,092



Code Reference ADA 206, 302,CA 11B-403.3

Progress

Record Number	313263	Resolution	None
Progress	Not_Started	Priority	Seven
Actual Date		Projected Date	06/30/2032
Actual Cost	\$0.00	Contractor	
Comments	No Comments		
Assignment	None	New Value	0
Designated Staff			

Woodruff Avenue - Foster Road to Florence Avenue

Sidewalks - Exterior : Sidewalks , Vehicular Traffic

West Side

Driveway North Of Foster Road @ 33.910399339230, -118.116886317730

Sidewalks , Vehicular Traffic : Cross Walks and Detectable Warnings

Finding

There are no detectable warnings where the pedestrian route crosses vehicular traffic.

On-Site Finding Not Found

Recommendation

Provide detectable warnings.

Recommendation See Recommendation

Costing Info (Estimated)

Install compliant detectable warnings \$190



Code Reference ADA 705,CA 11B-705.1.2.5,CA 11B-247.1.2.5

Progress

Record Number	313244	Resolution	None
Progress	Not_Started	Priority	Seven
Actual Date		Projected Date	06/30/2032
Actual Cost	\$0.00	Contractor	
Comments	No Comments		
Assignment	None	New Value	0
Designated Staff			

Woodruff Avenue - Foster Road to Florence Avenue

Sidewalks - Exterior : Sidewalks , Vehicular Traffic

West Side

Driveway North Of Imperial Highway @ 33.917477708961, -118.116846084595

Sidewalks , Vehicular Traffic : Cross Walks and Detectable Warnings

Finding

There are no detectable warnings where the pedestrian route crosses vehicular traffic.

On-Site Finding Not Found

Recommendation

Provide detectable warnings.

Recommendation See Recommendation

Costing Info (Estimated)

Install compliant detectable warnings \$190



Code Reference ADA 705,CA 11B-705.1.2.5,CA 11B-247.1.2.5

Progress

Record Number	313248	Resolution	None
Progress	Not_Started	Priority	Seven
Actual Date		Projected Date	06/30/2032
Actual Cost	\$0.00	Contractor	
Comments	No Comments		
Assignment	None	New Value	0
Designated Staff			

Woodruff Avenue - Foster Road to Florence Avenue

Sidewalks - Exterior : Sidewalks , Vehicular Traffic

West Side

Driveway North Of Imperial Highway @ 33.917642418741, -118.116827309132

Sidewalks , Vehicular Traffic : Cross Walks and Detectable Warnings

Finding

There are no detectable warnings where the pedestrian route crosses vehicular traffic.

On-Site Finding Not Found

Recommendation

Provide detectable warnings.

Recommendation See Recommendation

Costing Info (Estimated)

Install compliant detectable warnings \$190



Code Reference ADA 705,CA 11B-705.1.2.5,CA 11B-247.1.2.5

Progress

Record Number	313252	Resolution	None
Progress	Not_Started	Priority	Seven
Actual Date		Projected Date	06/30/2032
Actual Cost	\$0.00	Contractor	
Comments	No Comments		
Assignment	None	New Value	0
Designated Staff			

Woodruff Avenue - Foster Road to Florence Avenue

Sidewalks - Exterior : Sidewalks

West Side

Driveway North Of Imperial Highway @ 33.917642418741, -118.116827309132

Sidewalks : Vehicular Traffic Cross Slope

Finding

Cross slope at vehicular traffic is not compliant.

On-Site Finding 7.50 percent

Recommendation

Repave the surface to provide a compliant cross slope.

Recommendation Up to 2.08 percent

Costing Info (Estimated)

Repave surface \$1,092



Code Reference ADA 206, 302,CA 11B-403.3

Progress

Record Number	313253	Resolution	None
Progress	Not_Started	Priority	Seven
Actual Date		Projected Date	06/30/2032
Actual Cost	\$0.00	Contractor	
Comments	No Comments		
Assignment	None	New Value	0
Designated Staff			

Woodruff Avenue - Foster Road to Florence Avenue

Sidewalks - Exterior : Sidewalks , Vehicular Traffic

West Side

Driveway North Of Imperial Highway @ 33.917898386010, -118.116800487041

Sidewalks , Vehicular Traffic : Cross Walks and Detectable Warnings

Finding

There are no detectable warnings where the pedestrian route crosses vehicular traffic.

On-Site Finding Not Found

Recommendation

Provide detectable warnings.

Recommendation See Recommendation

Costing Info (Estimated)

Install compliant detectable warnings \$190



Code Reference ADA 705,CA 11B-705.1.2.5,CA 11B-247.1.2.5

Progress

Record Number	313258	Resolution	None
Progress	Not_Started	Priority	Seven
Actual Date		Projected Date	06/30/2032
Actual Cost	\$0.00	Contractor	
Comments	No Comments		
Assignment	None	New Value	0
Designated Staff			

Woodruff Avenue - Foster Road to Florence Avenue

Sidewalks - Exterior : Sidewalks

West Side

Driveway North Of Imperial Highway @ 33.917898386010, -118.116800487041

Sidewalks : Vehicular Traffic Slope

Finding

Slope at vehicular traffic is not compliant.

On-Site Finding 9.60 percent

Recommendation

Repave the surface to provide a compliant slope.

Recommendation Up to 5.00 percent

Costing Info (Estimated)

Repave surface \$1,092



Code Reference

Progress

Record Number	313259	Resolution	None
Progress	Not_Started	Priority	Seven
Actual Date		Projected Date	06/30/2032
Actual Cost	\$0.00	Contractor	
Comments	No Comments		
Assignment	None	New Value	0
Designated Staff			

Woodruff Avenue - Foster Road to Florence Avenue

Sidewalks - Exterior : Sidewalks , Vehicular Traffic

West Side

Driveway North Of Imperial Highway @ 33.918147675133, -118.116821944714

Sidewalks , Vehicular Traffic : Cross Walks and Detectable Warnings

Finding

There are no detectable warnings where the pedestrian route crosses vehicular traffic.

On-Site Finding Not Found

Recommendation

Provide detectable warnings.

Recommendation See Recommendation

Costing Info (Estimated)

Install compliant detectable warnings \$190



Code Reference ADA 705,CA 11B-705.1.2.5,CA 11B-247.1.2.5

Progress

Record Number	313234	Resolution	None
Progress	Not_Started	Priority	Seven
Actual Date		Projected Date	06/30/2032
Actual Cost	\$0.00	Contractor	
Comments	No Comments	New Value	0
Assignment	None		
Designated Staff			

Woodruff Avenue - Foster Road to Florence Avenue

Sidewalks - Exterior : Sidewalks

West Side

Driveway North Of Imperial Highway @ 33.918147675133, -118.116821944714

Sidewalks : Vehicular Traffic Cross Slope

Finding

Cross slope at vehicular traffic is not compliant.

On-Site Finding 5.70 percent

Recommendation

Repave the surface to provide a compliant cross slope.

Recommendation Up to 2.08 percent

Costing Info (Estimated)

Repave surface \$1,092



Code Reference ADA 206, 302, CA 11B-403.3

Progress

Record Number	313235	Resolution	None
Progress	Not_Started	Priority	Seven
Actual Date		Projected Date	06/30/2032
Actual Cost	\$0.00	Contractor	
Comments	No Comments		
Assignment	None	New Value	0
Designated Staff			

Woodruff Avenue - Foster Road to Florence Avenue

Sidewalks - Exterior : Sidewalks , Vehicular Traffic

West Side

Driveway North Of Imperial Highway @ 33.918479317568, -118.116824626923

Sidewalks , Vehicular Traffic : Cross Walks and Detectable Warnings

Finding

There are no detectable warnings where the pedestrian route crosses vehicular traffic.

On-Site Finding Not Found

Recommendation

Provide detectable warnings.

Recommendation See Recommendation

Costing Info (Estimated)

Install compliant detectable warnings \$190



Code Reference ADA 705,CA 11B-705.1.2.5,CA 11B-247.1.2.5

Progress

Record Number	313232	Resolution	None
Progress	Not_Started	Priority	Seven
Actual Date		Projected Date	06/30/2032
Actual Cost	\$0.00	Contractor	
Comments	No Comments		
Assignment	None	New Value	0
Designated Staff			

Woodruff Avenue - Foster Road to Florence Avenue

Sidewalks - Exterior : Sidewalks

West Side

Driveway North Of Imperial Highway @ 33.918479317568, -118.116824626923

Sidewalks : Vehicular Traffic Cross Slope

Finding

Cross slope at vehicular traffic is not compliant.

On-Site Finding 2.50 percent

Recommendation

Repave the surface to provide a compliant cross slope.

Recommendation Up to 2.08 percent

Costing Info (Estimated)

Repave surface \$1,092



Code Reference ADA 206, 302, CA 11B-403.3

Progress

Record Number	313233	Resolution	None
Progress	Not_Started	Priority	Seven
Actual Date		Projected Date	06/30/2032
Actual Cost	\$0.00	Contractor	
Comments	No Comments		
Assignment	None	New Value	0
Designated Staff			

Woodruff Avenue - Foster Road to Florence Avenue

Sidewalks - Exterior : Sidewalks , Vehicular Traffic

West Side

Driveway North Of Imperial Highway @ 33.918855474204, -118.116840720177

Sidewalks , Vehicular Traffic : Cross Walks and Detectable Warnings

Finding

There are no detectable warnings where the pedestrian route crosses vehicular traffic.

On-Site Finding Not Found

Recommendation

Provide detectable warnings.

Recommendation See Recommendation

Costing Info (Estimated)

Install compliant detectable warnings \$190



Code Reference ADA 705,CA 11B-705.1.2.5,CA 11B-247.1.2.5

Progress

Record Number	313228	Resolution	None
Progress	Not_Started	Priority	Seven
Actual Date		Projected Date	06/30/2032
Actual Cost	\$0.00	Contractor	
Comments	No Comments		
Assignment	None	New Value	0
Designated Staff			

Woodruff Avenue - Foster Road to Florence Avenue

Sidewalks - Exterior : Sidewalks

West Side

Driveway North Of Imperial Highway @ 33.918855474204, -118.116840720177

Sidewalks : Vehicular Traffic Cross Slope

Finding

Cross slope at vehicular traffic is not compliant.

On-Site Finding 9.90 percent

Recommendation

Repave the surface to provide a compliant cross slope.

Recommendation Up to 2.08 percent

Costing Info (Estimated)

Repave surface \$1,092



Code Reference ADA 206, 302,CA 11B-403.3

Progress

Record Number	313229	Resolution	None
Progress	Not_Started	Priority	Seven
Actual Date		Projected Date	06/30/2032
Actual Cost	\$0.00	Contractor	
Comments	No Comments		
Assignment	None	New Value	0
Designated Staff			

Woodruff Avenue - Foster Road to Florence Avenue

Sidewalks - Exterior : Sidewalks , Vehicular Traffic

West Side

Driveway North Of Imperial Highway @ 33.919218274594, -118.116824626923

Sidewalks , Vehicular Traffic : Cross Walks and Detectable Warnings

Finding

There are no detectable warnings where the pedestrian route crosses vehicular traffic.

On-Site Finding Not Found

Recommendation

Provide detectable warnings.

Recommendation See Recommendation

Costing Info (Estimated)

Install compliant detectable warnings \$190



Code Reference ADA 705,CA 11B-705.1.2.5,CA 11B-247.1.2.5

Progress

Record Number	313256	Resolution	None
Progress	Not_Started	Priority	Seven
Actual Date		Projected Date	06/30/2032
Actual Cost	\$0.00	Contractor	
Comments	No Comments		
Assignment	None	New Value	0
Designated Staff			

Woodruff Avenue - Foster Road to Florence Avenue

Sidewalks - Exterior : Sidewalks

West Side

Driveway North Of Imperial Highway @ 33.919218274594, -118.116824626923

Sidewalks : Vehicular Traffic Cross Slope

Finding

Cross slope at vehicular traffic is not compliant.

On-Site Finding 2.50 percent


Recommendation

Repave the surface to provide a compliant cross slope.

Recommendation Up to 2.08 percent

Costing Info (Estimated)

Repave surface \$1,092



Code Reference ADA 206, 302, CA 11B-403.3

Progress

Record Number	313257	Resolution	None
Progress	Not_Started	Priority	Seven
Actual Date		Projected Date	06/30/2032
Actual Cost	\$0.00	Contractor	
Comments	No Comments		
Assignment	None	New Value	0
Designated Staff			

Woodruff Avenue - Foster Road to Florence Avenue

Sidewalks - Exterior : Sidewalks , Vehicular Traffic

West Side

Driveway North Of Muller Street @ 33.941484138228, -118.112369477749

Sidewalks , Vehicular Traffic : Cross Walks and Detectable Warnings

Finding

There are no detectable warnings where the pedestrian route crosses vehicular traffic.

On-Site Finding Not Found

Recommendation

Provide detectable warnings.

Recommendation See Recommendation

Costing Info (Estimated)

Install compliant detectable warnings \$190



Code Reference ADA 705,CA 11B-705.1.2.5,CA 11B-247.1.2.5

Progress

Record Number	313423	Resolution	None
Progress	Not_Started	Priority	Seven
Actual Date		Projected Date	06/30/2032
Actual Cost	\$0.00	Contractor	
Comments	No Comments		
Assignment	None	New Value	0
Designated Staff			

Woodruff Avenue - Foster Road to Florence Avenue

Sidewalks - Exterior : Sidewalks , Vehicular Traffic

West Side

Driveway North Of Railroad @ 33.930448742095, -118.116872906685

Sidewalks , Vehicular Traffic : Cross Walks and Detectable Warnings

Finding

There are no detectable warnings where the pedestrian route crosses vehicular traffic.

On-Site Finding Not Found

Recommendation

Provide detectable warnings.

Recommendation See Recommendation

Costing Info (Estimated)

Install compliant detectable warnings \$190



Code Reference ADA 705,CA 11B-705.1.2.5,CA 11B-247.1.2.5

Progress

Record Number	313238	Resolution	None
Progress	Not_Started	Priority	Seven
Actual Date		Projected Date	06/30/2032
Actual Cost	\$0.00	Contractor	
Comments	No Comments		
Assignment	None	New Value	0
Designated Staff			

Woodruff Avenue - Foster Road to Florence Avenue

Sidewalks - Exterior : Sidewalks

West Side

Driveway North Of Railroad @ 33.930448742095, -118.116872906685

Sidewalks : Vehicular Traffic Cross Slope

Finding

Cross slope at vehicular traffic is not compliant.

On-Site Finding 10.60 percent

Recommendation

Repave the surface to provide a compliant cross slope.

Recommendation Up to 2.08 percent

Costing Info (Estimated)

Repave surface \$1,092



Code Reference ADA 206, 302, CA 11B-403.3

Progress

Record Number	313239	Resolution	None
Progress	Not_Started	Priority	Seven
Actual Date		Projected Date	06/30/2032
Actual Cost	\$0.00	Contractor	
Comments	No Comments		
Assignment	None	New Value	0
Designated Staff			

Woodruff Avenue - Foster Road to Florence Avenue

Sidewalks - Exterior : Sidewalks , Vehicular Traffic

West Side

Driveway North Of Railroad @ 33.930680190776, -118.116878271103

Sidewalks , Vehicular Traffic : Cross Walks and Detectable Warnings

Finding

There are no detectable warnings where the pedestrian route crosses vehicular traffic.

On-Site Finding Not Found

Recommendation

Provide detectable warnings.

Recommendation See Recommendation

Costing Info (Estimated)

Install compliant detectable warnings \$190



Code Reference ADA 705,CA 11B-705.1.2.5,CA 11B-247.1.2.5

Progress

Record Number	313267	Resolution	None
Progress	Not_Started	Priority	Seven
Actual Date		Projected Date	06/30/2032
Actual Cost	\$0.00	Contractor	
Comments	No Comments		
Assignment	None	New Value	0
Designated Staff			

Woodruff Avenue - Foster Road to Florence Avenue

Sidewalks - Exterior : Sidewalks

West Side

Driveway North Of Railroad @ 33.930680190776, -118.116878271103

Sidewalks : Vehicular Traffic Cross Slope

Finding

Cross slope at vehicular traffic is not compliant.

On-Site Finding 9.80 percent

Recommendation

Repave the surface to provide a compliant cross slope.

Recommendation Up to 2.08 percent

Costing Info (Estimated)

Repave surface \$1,092



Code Reference ADA 206, 302, CA 11B-403.3

Progress

Record Number	313268	Resolution	None
Progress	Not_Started	Priority	Seven
Actual Date		Projected Date	06/30/2032
Actual Cost	\$0.00	Contractor	
Comments	No Comments		
Assignment	None	New Value	0
Designated Staff			

Woodruff Avenue - Foster Road to Florence Avenue

Sidewalks - Exterior : Sidewalks , Vehicular Traffic

West Side

Driveway North Of Railroad @ 33.931009558967, -118.116888999939

Sidewalks , Vehicular Traffic : Cross Walks and Detectable Warnings

Finding

There are no detectable warnings where the pedestrian route crosses vehicular traffic.

On-Site Finding Not Found

Recommendation

Provide detectable warnings.

Recommendation See Recommendation

Costing Info (Estimated)

Install compliant detectable warnings \$190



Code Reference ADA 705,CA 11B-705.1.2.5,CA 11B-247.1.2.5

Progress

Record Number	313271	Resolution	None
Progress	Not_Started	Priority	Seven
Actual Date		Projected Date	06/30/2032
Actual Cost	\$0.00	Contractor	
Comments	No Comments		
Assignment	None	New Value	0
Designated Staff			

Woodruff Avenue - Foster Road to Florence Avenue

Sidewalks - Exterior : Sidewalks

West Side

Driveway North Of Railroad @ 33.931009558967, -118.116888999939

Sidewalks : Vehicular Traffic Cross Slope

Finding

Cross slope at vehicular traffic is not compliant.

On-Site Finding 7.50 percent

Recommendation

Repave the surface to provide a compliant cross slope.

Recommendation Up to 2.08 percent

Costing Info (Estimated)

Repave surface \$1,092



Code Reference ADA 206, 302,CA 11B-403.3

Progress

Record Number	313272	Resolution	None
Progress	Not_Started	Priority	Seven
Actual Date		Projected Date	06/30/2032
Actual Cost	\$0.00	Contractor	
Comments	No Comments		
Assignment	None	New Value	0
Designated Staff			

Woodruff Avenue - Foster Road to Florence Avenue

Sidewalks - Exterior : Sidewalks , Vehicular Traffic

West Side

Driveway North Of Railroad @ 33.931209849812, -118.116872906685

Sidewalks , Vehicular Traffic : Cross Walks and Detectable Warnings

Finding

There are no detectable warnings where the pedestrian route crosses vehicular traffic.

On-Site Finding Not Found

Recommendation

Provide detectable warnings.

Recommendation See Recommendation

Costing Info (Estimated)

Install compliant detectable warnings \$190



Code Reference ADA 705,CA 11B-705.1.2.5,CA 11B-247.1.2.5

Progress

Record Number	313249	Resolution	None
Progress	Not_Started	Priority	Seven
Actual Date		Projected Date	06/30/2032
Actual Cost	\$0.00	Contractor	
Comments	No Comments		
Assignment	None	New Value	0
Designated Staff			

Woodruff Avenue - Foster Road to Florence Avenue

Sidewalks - Exterior : Sidewalks

West Side

Driveway North Of Railroad @ 33.931209849812, -118.116872906685

Sidewalks : Vehicular Traffic Cross Slope

Finding

Cross slope at vehicular traffic is not compliant.

On-Site Finding 6.90 percent

Recommendation

Repave the surface to provide a compliant cross slope.

Recommendation Up to 2.08 percent

Costing Info (Estimated)

Repave surface \$1,092



Code Reference ADA 206, 302,CA 11B-403.3

Progress

Record Number	313250	Resolution	None
Progress	Not_Started	Priority	Seven
Actual Date		Projected Date	06/30/2032
Actual Cost	\$0.00	Contractor	
Comments	No Comments		
Assignment	None	New Value	0
Designated Staff			

Woodruff Avenue - Foster Road to Florence Avenue

Sidewalks - Exterior : Sidewalks , Vehicular Traffic

West Side

Driveway North Of Railroad @ 33.931481354428, -118.116883635521

Sidewalks , Vehicular Traffic : Cross Walks and Detectable Warnings

Finding

There are no detectable warnings where the pedestrian route crosses vehicular traffic.

On-Site Finding Not Found

Recommendation

Provide detectable warnings.

Recommendation See Recommendation

Costing Info (Estimated)

Install compliant detectable warnings \$190



Code Reference ADA 705,CA 11B-705.1.2.5,CA 11B-247.1.2.5

Progress

Record Number	313273	Resolution	None
Progress	Not_Started	Priority	Seven
Actual Date		Projected Date	06/30/2032
Actual Cost	\$0.00	Contractor	
Comments	No Comments		
Assignment	None	New Value	0
Designated Staff			

Woodruff Avenue - Foster Road to Florence Avenue

Sidewalks - Exterior : Sidewalks

West Side

Driveway North Of Railroad @ 33.931481354428, -118.116883635521

Sidewalks : Vehicular Traffic Cross Slope

Finding

Cross slope at vehicular traffic is not compliant.

On-Site Finding 8.30 percent

Recommendation

Repave the surface to provide a compliant cross slope.

Recommendation Up to 2.08 percent

Costing Info (Estimated)

Repave surface \$1,092



Code Reference ADA 206, 302, CA 11B-403.3

Progress

Record Number	313274	Resolution	None
Progress	Not_Started	Priority	Seven
Actual Date		Projected Date	06/30/2032
Actual Cost	\$0.00	Contractor	
Comments	No Comments		
Assignment	None	New Value	0
Designated Staff			

Woodruff Avenue - Foster Road to Florence Avenue

Sidewalks - Exterior : Sidewalks , Vehicular Traffic

West Side

Driveway North Of Steven & Gray Road @ 33.928287782239, -118.116838037968

Sidewalks , Vehicular Traffic : Cross Walks and Detectable Warnings

Finding

There are no detectable warnings where the pedestrian route crosses vehicular traffic.

On-Site Finding Not Found

Recommendation

Provide detectable warnings.

Recommendation See Recommendation

Costing Info (Estimated)

Install compliant detectable warnings \$190



Code Reference ADA 705,CA 11B-705.1.2.5,CA 11B-247.1.2.5

Progress

Record Number	313254	Resolution	None
Progress	Not_Started	Priority	Seven
Actual Date		Projected Date	06/30/2032
Actual Cost	\$0.00	Contractor	
Comments	No Comments		
Assignment	None	New Value	0
Designated Staff			

Woodruff Avenue - Foster Road to Florence Avenue

Sidewalks - Exterior : Sidewalks

West Side

Driveway North Of Steven & Gray Road @ 33.928287782239, -118.116838037968

Sidewalks : Vehicular Traffic Cross Slope

Finding

Cross slope at vehicular traffic is not compliant.

On-Site Finding 8.70 percent

Recommendation

Repave the surface to provide a compliant cross slope.

Recommendation Up to 2.08 percent

Costing Info (Estimated)

Repave surface \$1,092



Code Reference ADA 206, 302,CA 11B-403.3

Progress

Record Number	313255	Resolution	None
Progress	Not_Started	Priority	Seven
Actual Date		Projected Date	06/30/2032
Actual Cost	\$0.00	Contractor	
Comments	No Comments		
Assignment	None	New Value	0
Designated Staff			

Woodruff Avenue - Foster Road to Florence Avenue

Sidewalks - Exterior : Sidewalks , Vehicular Traffic

West Side

Driveway North Of Steven & Gray Road @ 33.928922055234, -118.116862177849

Sidewalks , Vehicular Traffic : Cross Walks and Detectable Warnings

Finding

There are no detectable warnings where the pedestrian route crosses vehicular traffic.

On-Site Finding Not Found

Recommendation

Provide detectable warnings.

Recommendation See Recommendation

Costing Info (Estimated)

Install compliant detectable warnings \$190



Code Reference ADA 705,CA 11B-705.1.2.5,CA 11B-247.1.2.5

Progress

Record Number	313240	Resolution	None
Progress	Not_Started	Priority	Seven
Actual Date		Projected Date	06/30/2032
Actual Cost	\$0.00	Contractor	
Comments	No Comments		
Assignment	None	New Value	0
Designated Staff			

Woodruff Avenue - Foster Road to Florence Avenue

Sidewalks - Exterior : Sidewalks

West Side

Driveway North Of Steven & Gray Road @ 33.928922055234, -118.116862177849

Sidewalks : Vehicular Traffic Cross Slope

Finding

Cross slope at vehicular traffic is not compliant.

On-Site Finding 9.60 percent

Recommendation

Repave the surface to provide a compliant cross slope.

Recommendation Up to 2.08 percent

Costing Info (Estimated)

Repave surface \$1,092



Code Reference ADA 206, 302,CA 11B-403.3

Progress

Record Number	313241	Resolution	None
Progress	Not_Started	Priority	Seven
Actual Date		Projected Date	06/30/2032
Actual Cost	\$0.00	Contractor	
Comments	No Comments		
Assignment	None	New Value	0
Designated Staff			

Woodruff Avenue - Foster Road to Florence Avenue

Sidewalks - Exterior : Sidewalks , Vehicular Traffic

West Side

Driveway North Of Washburn Road @ 33.924497624463, -118.116859495640

Sidewalks , Vehicular Traffic : Cross Walks and Detectable Warnings

Finding

There are no detectable warnings where the pedestrian route crosses vehicular traffic.

On-Site Finding Not Found

Recommendation

Provide detectable warnings.

Recommendation See Recommendation

Costing Info (Estimated)

Install compliant detectable warnings \$190



Code Reference ADA 705,CA 11B-705.1.2.5,CA 11B-247.1.2.5

Progress

Record Number	313260	Resolution	None
Progress	Not_Started	Priority	Seven
Actual Date		Projected Date	06/30/2032
Actual Cost	\$0.00	Contractor	
Comments	No Comments		
Assignment	None	New Value	0
Designated Staff			

Woodruff Avenue - Foster Road to Florence Avenue

Sidewalks - Exterior : Sidewalks

West Side

Driveway North Of Washburn Road @ 33.924497624463, -118.116859495640

Sidewalks : Vehicular Traffic Cross Slope

Finding

Cross slope at vehicular traffic is not compliant.

On-Site Finding 3.30 percent

Recommendation

Repave the surface to provide a compliant cross slope.

Recommendation Up to 2.08 percent

Costing Info (Estimated)

Repave surface \$1,092



Code Reference ADA 206, 302, CA 11B-403.3

Progress

Record Number	313261	Resolution	None
Progress	Not_Started	Priority	Seven
Actual Date		Projected Date	06/30/2032
Actual Cost	\$0.00	Contractor	
Comments	No Comments		
Assignment	None	New Value	0
Designated Staff			

Woodruff Avenue - Foster Road to Florence Avenue

Sidewalks - Exterior : Sidewalks , Vehicular Traffic

West Side

Driveway North Of Washburn Road @ 33.924889333844, -118.116843402386

Sidewalks , Vehicular Traffic : Cross Walks and Detectable Warnings

Finding

There are no detectable warnings where the pedestrian route crosses vehicular traffic.

On-Site Finding Not Found

Recommendation

Provide detectable warnings.

Recommendation See Recommendation

Costing Info (Estimated)

Install compliant detectable warnings \$190



Code Reference ADA 705,CA 11B-705.1.2.5,CA 11B-247.1.2.5

Progress

Record Number	313278	Resolution	None
Progress	Not_Started	Priority	Seven
Actual Date		Projected Date	06/30/2032
Actual Cost	\$0.00	Contractor	
Comments	No Comments		
Assignment	None	New Value	0
Designated Staff			

Woodruff Avenue - Foster Road to Florence Avenue

Sidewalks - Exterior : Sidewalks

West Side

Driveway North Of Washburn Road @ 33.924889333844, -118.116843402386

Sidewalks : Vehicular Traffic Cross Slope

Finding

Cross slope at vehicular traffic is not compliant.

On-Site Finding 8.30 percent

Recommendation

Repave the surface to provide a compliant cross slope.

Recommendation Up to 2.08 percent

Costing Info (Estimated)

Repave surface \$1,092



Code Reference ADA 206, 302, CA 11B-403.3

Progress

Record Number	313279	Resolution	None
Progress	Not_Started	Priority	Seven
Actual Date		Projected Date	06/30/2032
Actual Cost	\$0.00	Contractor	
Comments	No Comments		
Assignment	None	New Value	0
Designated Staff			

Woodruff Avenue - Foster Road to Florence Avenue

Sidewalks - Exterior : Sidewalks , Vehicular Traffic

West Side

Driveway North Of Washburn Road @ 33.925347809581, -118.116862177849

Sidewalks , Vehicular Traffic : Cross Walks and Detectable Warnings

Finding

There are no detectable warnings where the pedestrian route crosses vehicular traffic.

On-Site Finding Not Found

Recommendation

Provide detectable warnings.

Recommendation See Recommendation

Costing Info (Estimated)

Install compliant detectable warnings \$190



Code Reference ADA 705,CA 11B-705.1.2.5,CA 11B-247.1.2.5

Progress

Record Number	313275	Resolution	None
Progress	Not_Started	Priority	Seven
Actual Date		Projected Date	06/30/2032
Actual Cost	\$0.00	Contractor	
Comments	No Comments		
Assignment	None	New Value	0
Designated Staff			

Woodruff Avenue - Foster Road to Florence Avenue

Sidewalks - Exterior : Sidewalks

West Side

Driveway North Of Washburn Road @ 33.925347809581, -118.116862177849

Sidewalks : Vehicular Traffic Cross Slope

Finding

Cross slope at vehicular traffic is not compliant.

On-Site Finding 8.80 percent

Recommendation

Repave the surface to provide a compliant cross slope.

Recommendation Up to 2.08 percent

Costing Info (Estimated)

Repave surface \$1,092



Code Reference ADA 206, 302, CA 11B-403.3

Progress

Record Number	313276	Resolution	None
Progress	Not_Started	Priority	Seven
Actual Date		Projected Date	06/30/2032
Actual Cost	\$0.00	Contractor	
Comments	No Comments		
Assignment	None	New Value	0
Designated Staff			

Woodruff Avenue - Foster Road to Florence Avenue

Sidewalks - Exterior : Sidewalks , Vehicular Traffic

West Side

Driveway North Of Washburn Road @ 33.925919787988, -118.116872906685

Sidewalks , Vehicular Traffic : Cross Walks and Detectable Warnings

Finding

There are no detectable warnings where the pedestrian route crosses vehicular traffic.

On-Site Finding Not Found

Recommendation

Provide detectable warnings.

Recommendation See Recommendation

Costing Info (Estimated)

Install compliant detectable warnings \$190



Code Reference ADA 705,CA 11B-705.1.2.5,CA 11B-247.1.2.5

Progress

Record Number	313246	Resolution	None
Progress	Not_Started	Priority	Seven
Actual Date		Projected Date	06/30/2032
Actual Cost	\$0.00	Contractor	
Comments	No Comments		
Assignment	None	New Value	0
Designated Staff			

Woodruff Avenue - Foster Road to Florence Avenue

Sidewalks - Exterior : Sidewalks

West Side

Driveway North Of Washburn Road @ 33.925919787988, -118.116872906685

Sidewalks : Vehicular Traffic Cross Slope

Finding

Cross slope at vehicular traffic is not compliant.

On-Site Finding 6.90 percent

Recommendation

Repave the surface to provide a compliant cross slope.

Recommendation Up to 2.08 percent

Costing Info (Estimated)

Repave surface \$1,092



Code Reference ADA 206, 302,CA 11B-403.3

Progress

Record Number	313247	Resolution	None
Progress	Not_Started	Priority	Seven
Actual Date		Projected Date	06/30/2032
Actual Cost	\$0.00	Contractor	
Comments	No Comments		
Assignment	None	New Value	0
Designated Staff			

Woodruff Avenue - Foster Road to Florence Avenue

Sidewalks - Exterior : Sidewalks , Vehicular Traffic

West Side

Driveway North Of Washburn Road @ 33.926389386066, -118.116864860058

Sidewalks , Vehicular Traffic : Cross Walks and Detectable Warnings

Finding

There are no detectable warnings where the pedestrian route crosses vehicular traffic.

On-Site Finding Not Found

Recommendation

Provide detectable warnings.

Recommendation See Recommendation

Costing Info (Estimated)

Install compliant detectable warnings \$190



Code Reference ADA 705,CA 11B-705.1.2.5,CA 11B-247.1.2.5

Progress

Record Number	313224	Resolution	None
Progress	Not_Started	Priority	Seven
Actual Date		Projected Date	06/30/2032
Actual Cost	\$0.00	Contractor	
Comments	No Comments		
Assignment	None	New Value	0
Designated Staff			

Woodruff Avenue - Foster Road to Florence Avenue

Sidewalks - Exterior : Sidewalks , Vehicular Traffic

West Side

Driveway North Of Washburn Road @ 33.926905718405, -118.116886317730

Sidewalks , Vehicular Traffic : Cross Walks and Detectable Warnings

Finding

There are no detectable warnings where the pedestrian route crosses vehicular traffic.

On-Site Finding Not Found

Recommendation

Provide detectable warnings.

Recommendation See Recommendation

Costing Info (Estimated)

Install compliant detectable warnings \$190



Code Reference ADA 705,CA 11B-705.1.2.5,CA 11B-247.1.2.5

Progress

Record Number	313280	Resolution	None
Progress	Not_Started	Priority	Seven
Actual Date		Projected Date	06/30/2032
Actual Cost	\$0.00	Contractor	
Comments	No Comments		
Assignment	None	New Value	0
Designated Staff			

Woodruff Avenue - Foster Road to Florence Avenue

Sidewalks - Exterior : Sidewalks , Vehicular Traffic

West Side

Everest Street West Crossing @ 33.919496494704, -118.116803169250

Sidewalks , Vehicular Traffic : Cross Walks and Detectable Warnings

Finding

There are no detectable warnings where the pedestrian route crosses vehicular traffic.

On-Site Finding Not Found

Recommendation

Provide detectable warnings.

Recommendation See Recommendation

Costing Info (Estimated)

Install compliant detectable warnings \$190



Code Reference ADA 705,CA 11B-705.1.2.5,CA 11B-247.1.2.5

Progress

Record Number	313277	Resolution	None
Progress	Not_Started	Priority	Seven
Actual Date		Projected Date	06/30/2032
Actual Cost	\$0.00	Contractor	
Comments	No Comments		
Assignment	None	New Value	0
Designated Staff			

Woodruff Avenue - Foster Road to Florence Avenue

Sidewalks - Exterior : Sidewalks , Hazards & Gratings

West Side

Guy Wire North Of Firestone Boulevard @ 33.934616947468, -118.116347193718

Sidewalks , Hazards & Gratings : Overhead Obstruction Height

Finding

Overhead obstruction height is not compliant.

On-Site Finding 60.00 inches

Recommendation

Provide a compliant vertical clearance height.

Recommendation At least 80.00 inches

Costing Info (Estimated)

Unassigned



Code Reference ADA 206, 307.4,CA 11B-307.4

Progress

Record Number	313420	Resolution	None
Progress	Not_Started	Priority	Seven
Actual Date		Projected Date	06/30/2032
Actual Cost	\$0.00	Contractor	
Comments	No Comments		
Assignment	None	New Value	0
Designated Staff			

Woodruff Avenue - Foster Road to Florence Avenue

Sidewalks - Exterior : Sidewalks

West Side

Hall Road West Crossing @ 33.929756617769, -118.116875588894

Sidewalks : Vehicular Traffic Slope

Finding

Slope at vehicular traffic is not compliant.

On-Site Finding 5.80 percent

Recommendation

Repave the surface to provide a compliant slope.

Recommendation Up to 5.00 percent

Costing Info (Estimated)

Repave surface \$1,092



Code Reference

Progress

Record Number	313245	Resolution	None
Progress	Not_Started	Priority	Seven
Actual Date		Projected Date	06/30/2032
Actual Cost	\$0.00	Contractor	
Comments	No Comments	New Value	0
Assignment	None		
Designated Staff			

Woodruff Avenue - Foster Road to Florence Avenue

Sidewalks - Exterior : Sidewalks , Hazards & Gratings

West Side

Hydrant North Of Firestone Boulevard @ 33.935300130917, -118.115826845169

Sidewalks , Hazards & Gratings : Sidewalk Width at Obstruction

Finding

Sidewalk width at the obstruction is not compliant.

On-Site Finding 36.00 inches

Recommendation

Sidewalk width at the obstruction shall have the recommended value.

Recommendation At least 48.00 inches

Costing Info (Estimated)

\$1,260



Code Reference ADA 206, 302, 403.5.1,CA 11B-403.5

Progress

Record Number	313419	Resolution	None
Progress	Not_Started	Priority	Seven
Actual Date		Projected Date	06/30/2032
Actual Cost	\$0.00	Contractor	
Comments	No Comments		
Assignment	None	New Value	0
Designated Staff			

Woodruff Avenue - Foster Road to Florence Avenue

Sidewalks - Exterior : Sidewalks , Hazards & Gratings

West Side

Light Pole North Of Firestone Boulevard @ 33.932925655415, -118.117554187775

Sidewalks , Hazards & Gratings : Sidewalk Width at Obstruction

Finding

Sidewalk width at the obstruction is not compliant.

On-Site Finding 34.00 inches

Recommendation

Sidewalk width at the obstruction shall have the recommended value.

Recommendation At least 48.00 inches

Costing Info (Estimated)

\$1,260



Code Reference ADA 206, 302, 403.5.1,CA 11B-403.5

Progress

Record Number	313414	Resolution	None
Progress	Not_Started	Priority	Seven
Actual Date		Projected Date	06/30/2032
Actual Cost	\$0.00	Contractor	
Comments	No Comments		
Assignment	None	New Value	0
Designated Staff			

Woodruff Avenue - Foster Road to Florence Avenue

Sidewalks - Exterior : Sidewalks , Hazards & Gratings

West Side

Light Pole North Of Firestone Boulevard @ 33.934821680543, -118.116183578968

Sidewalks , Hazards & Gratings : Sidewalk Width at Obstruction

Finding

Sidewalk width at the obstruction is not compliant.

On-Site Finding 30.00 inches

Recommendation

Sidewalk width at the obstruction shall have the recommended value.

Recommendation At least 48.00 inches

Costing Info (Estimated)

\$1,260



Code Reference ADA 206, 302, 403.5.1, CA 11B-403.5

Progress

Record Number	313415	Resolution	None
Progress	Not_Started	Priority	Seven
Actual Date		Projected Date	06/30/2032
Actual Cost	\$0.00	Contractor	
Comments	No Comments		
Assignment	None	New Value	0
Designated Staff			

Woodruff Avenue - Foster Road to Florence Avenue

Sidewalks - Exterior : Sidewalks , Surface

West Side

Sidewalk East Of Muller Street @ 33.938348798067, -118.113764226437

Sidewalks , Surface : Cross Slope

Finding

Sidewalk cross slope is not compliant.

On-Site Finding 2.99 percent for 174.00 feet

Recommendation

Repave the sidewalk surface with the recommended cross slope.

Recommendation Up to 2.08 percent

Costing Info (Estimated)

Repave surface \$1,092



Code Reference ADA 206, 302,CA 11B-403.3

Progress

Record Number	313409	Resolution	None
Progress	Not_Started	Priority	Seven
Actual Date		Projected Date	06/30/2032
Actual Cost	\$0.00	Contractor	
Comments	No Comments		
Assignment	None	New Value	0
Designated Staff			

Woodruff Avenue - Foster Road to Florence Avenue

Sidewalks - Exterior : Sidewalks

West Side

Sidewalk North Of Belcher Street @ 33.911432194592, -118.116926550865

Sidewalks : Missing Sidewalk

Finding

Section of sidewalk is missing and consists of dirt, grass or gravel.

On-Site Finding 491.00 feet

Recommendation

Provide a compliant sidewalk for the missing section.

Recommendation See Recommendation

Costing Info (Estimated)

\$1,260



Code Reference ADA 206, 302,CA 11B-302,CA 11B-206

Progress

Record Number	313205	Resolution	None
Progress	Not_Started	Priority	Seven
Actual Date		Projected Date	06/30/2037
Actual Cost	\$0.00	Contractor	
Comments	No Comments		
Assignment	None	New Value	0
Designated Staff			

Woodruff Avenue - Foster Road to Florence Avenue

Sidewalks - Exterior : Sidewalks , Surface

West Side

Sidewalk North Of Belcher Street @ 33.911432194592, -118.116926550865

Sidewalks , Surface : Cross Slope

Finding

Sidewalk cross slope is not compliant.

On-Site Finding 4.60 percent for 46.00 feet

Recommendation

Repave the sidewalk surface with the recommended cross slope.

Recommendation Up to 2.08 percent

Costing Info (Estimated)

Repave surface \$1,092



Code Reference ADA 206, 302,CA 11B-403.3

Progress

Record Number	313212	Resolution	None
Progress	Not_Started	Priority	Seven
Actual Date		Projected Date	06/30/2032
Actual Cost	\$0.00	Contractor	
Comments	No Comments		
Assignment	None	New Value	0
Designated Staff			

Woodruff Avenue - Foster Road to Florence Avenue

Sidewalks - Exterior : Sidewalks , Surface

West Side

Sidewalk North Of Everest Street @ 33.920175347962, -118.116838037968

Sidewalks , Surface : Cross Slope

Finding

Sidewalk cross slope is not compliant.

On-Site Finding 4.70 percent for 300.00 feet

Recommendation

Repave the sidewalk surface with the recommended cross slope.

Recommendation Up to 2.08 percent

Costing Info (Estimated)

Repave surface \$1,092



Code Reference ADA 206, 302,CA 11B-403.3

Progress

Record Number	313211	Resolution	None
Progress	Not_Started	Priority	Seven
Actual Date		Projected Date	06/30/2032
Actual Cost	\$0.00	Contractor	
Comments	No Comments		
Assignment	None	New Value	0
Designated Staff			

Woodruff Avenue - Foster Road to Florence Avenue

Sidewalks - Exterior : Sidewalks , Surface

West Side

Sidewalk North Of Firestone Boulevard @ 33.932765426005, -118.117728531361

Sidewalks , Surface : Cross Slope

Finding

Sidewalk cross slope is not compliant.

On-Site Finding 4.00 percent for 712.00 feet

Recommendation

Repave the sidewalk surface with the recommended cross slope.

Recommendation Up to 2.08 percent

Costing Info (Estimated)

Repave surface \$1,092



Code Reference ADA 206, 302,CA 11B-403.3

Progress

Record Number	313408	Resolution	None
Progress	Not_Started	Priority	Seven
Actual Date		Projected Date	06/30/2032
Actual Cost	\$0.00	Contractor	
Comments	No Comments		
Assignment	None	New Value	0
Designated Staff			

Woodruff Avenue - Foster Road to Florence Avenue

Sidewalks - Exterior : Sidewalks , Surface

West Side

Sidewalk North Of Firestone Boulevard @ 33.935754099950, -118.115472793579

Sidewalks , Surface : Running Slope

Finding

Sidewalk running slope is not compliant.

On-Site Finding 6.70 percent for 4.00 feet

Recommendation

Repave the sidewalk surface with the recommended running slope.

Recommendation Up to 5.00 percent

Costing Info (Estimated)

Repave surface \$1,184



Code Reference ADA 206, 302

Progress

Record Number	313407	Resolution	None
Progress	Not_Started	Priority	Seven
Actual Date		Projected Date	06/30/2032
Actual Cost	\$0.00	Contractor	
Comments	No Comments	New Value	0
Assignment	None		
Designated Staff			

Woodruff Avenue - Foster Road to Florence Avenue

Sidewalks - Exterior : Sidewalks

West Side

Sidewalk North Of Foster Road from @ 33.909956365099, -118.115199208260

Sidewalks : Width

Finding

Sidewalk does not have enough width.

On-Site Finding 1.06 inches

Recommendation

Widen the sidewalk to the recommended value.

Recommendation At least 48.00 inches

Costing Info (Estimated)

\$1,260



Code Reference ADA 206, 302,CA 11B-403.5.1

Progress

Record Number	313206	Resolution	None
Progress	Not_Started	Priority	Seven
Actual Date		Projected Date	06/30/2032
Actual Cost	\$0.00	Contractor	
Comments	No Comments		
Assignment	None	New Value	0
Designated Staff			

Woodruff Avenue - Foster Road to Florence Avenue

Sidewalks - Exterior : Sidewalks , Surface

West Side

Sidewalk North Of Foster Road from @ 33.909956365099, -118.115199208260

Sidewalks , Surface : Cross Slope

Finding

Sidewalk cross slope is not compliant.

On-Site Finding 3.00 percent for 439.00 feet

Recommendation

Repave the sidewalk surface with the recommended cross slope.

Recommendation Up to 2.08 percent

Costing Info (Estimated)

Repave surface \$1,092



Code Reference ADA 206, 302,CA 11B-403.3

Progress

Record Number	313207	Resolution	None
Progress	Not_Started	Priority	Seven
Actual Date		Projected Date	06/30/2032
Actual Cost	\$0.00	Contractor	
Comments	No Comments		
Assignment	None	New Value	0
Designated Staff			

Woodruff Avenue - Foster Road to Florence Avenue

Sidewalks - Exterior : Sidewalks , Surface

West Side

Sidewalk North Of Imperial Highway @ 33.918263416264, -118.116829991341

Sidewalks , Surface : Cross Slope

Finding

Sidewalk cross slope is not compliant.

On-Site Finding 3.50 percent for 100.00 feet

Recommendation

Repave the sidewalk surface with the recommended cross slope.

Recommendation Up to 2.08 percent

Costing Info (Estimated)

Repave surface \$1,092



Code Reference ADA 206, 302,CA 11B-403.3

Progress

Record Number	313208	Resolution	None
Progress	Not_Started	Priority	Seven
Actual Date		Projected Date	06/30/2032
Actual Cost	\$0.00	Contractor	
Comments	No Comments		
Assignment	None	New Value	0
Designated Staff			

Woodruff Avenue - Foster Road to Florence Avenue

Sidewalks - Exterior : Sidewalks , Surface

West Side

Sidewalk North Of Imperial Highway @ 33.919291724791, -118.116848766804

Sidewalks , Surface : Cross Slope

Finding

Sidewalk cross slope is not compliant.

On-Site Finding 9.99 percent for 43.00 feet

Recommendation

Repave the sidewalk surface with the recommended cross slope.

Recommendation Up to 2.08 percent

Costing Info (Estimated)

Repave surface \$1,092



Code Reference ADA 206, 302,CA 11B-403.3

Progress

Record Number	313209	Resolution	None
Progress	Not_Started	Priority	Seven
Actual Date		Projected Date	06/30/2032
Actual Cost	\$0.00	Contractor	
Comments	No Comments		
Assignment	None	New Value	0
Designated Staff			

Woodruff Avenue - Foster Road to Florence Avenue

Sidewalks - Exterior : Sidewalks , Surface

West Side

Sidewalk North Of Imperial Highway @ 33.919291724791, -118.116848766804

Sidewalks , Surface : Running Slope

Finding

Sidewalk running slope is not compliant.

On-Site Finding 9.80 percent for 43.00 feet

Recommendation

Repave the sidewalk surface with the recommended running slope.

Recommendation Up to 5.00 percent

Costing Info (Estimated)

Repave surface \$1,184



Code Reference ADA 206, 302

Progress

Record Number	313210	Resolution	None
Progress	Not_Started	Priority	Seven
Actual Date		Projected Date	06/30/2032
Actual Cost	\$0.00	Contractor	
Comments	No Comments		
Assignment	None	New Value	0
Designated Staff			

Woodruff Avenue - Foster Road to Florence Avenue

Sidewalks - Exterior : Sidewalks , Hazards & Gratings

West Side

Sign North Of Firestone Boulevard @ 33.935300130917, -118.115826845169

Sidewalks , Hazards & Gratings : Sidewalk Width at Obstruction

Finding

Sidewalk width at the obstruction is not compliant.

On-Site Finding 40.00 inches

Recommendation

Sidewalk width at the obstruction shall have the recommended value.

Recommendation At least 48.00 inches

Costing Info (Estimated)

\$1,260



Code Reference ADA 206, 302, 403.5.1, CA 11B-403.5

Progress

Record Number	313418	Resolution	None
Progress	Not_Started	Priority	Seven
Actual Date		Projected Date	06/30/2032
Actual Cost	\$0.00	Contractor	
Comments	No Comments		
Assignment	None	New Value	0
Designated Staff			

Woodruff Avenue - Foster Road to Florence Avenue

Sidewalks - Exterior : Sidewalks , Hazards & Gratings

West Side

Tree North Of Firestone Boulevard @ 33.933230535544, -118.117344975472

Sidewalks , Hazards & Gratings : Overhead Obstruction Height

Finding

Overhead obstruction height is not compliant.

On-Site Finding 74.00 inches

Recommendation

Provide a compliant vertical clearance height.

Recommendation At least 80.00 inches

Costing Info (Estimated)

Unassigned



Code Reference ADA 206, 307.4,CA 11B-307.4

Progress

Record Number	313417	Resolution	None
Progress	Not_Started	Priority	Seven
Actual Date		Projected Date	06/30/2032
Actual Cost	\$0.00	Contractor	
Comments	No Comments		
Assignment	None	New Value	0
Designated Staff			

Woodruff Avenue - Foster Road to Florence Avenue

Sidewalks - Exterior : Sidewalks , Hazards & Gratings

West Side

Tree North Of Firestone Boulevard @ 33.935687339950, -118.115521073341

Sidewalks , Hazards & Gratings : Sidewalk Width at Obstruction

Finding

Sidewalk width at the obstruction is not compliant.

On-Site Finding 43.00 inches

Recommendation

Sidewalk width at the obstruction shall have the recommended value.

Recommendation At least 48.00 inches

Costing Info (Estimated)

\$1,260



Code Reference ADA 206, 302, 403.5.1,CA 11B-403.5

Progress

Record Number	313411	Resolution	None
Progress	Not_Started	Priority	Seven
Actual Date		Projected Date	06/30/2032
Actual Cost	\$0.00	Contractor	
Comments	No Comments		
Assignment	None	New Value	0
Designated Staff			

Woodruff Avenue - Foster Road to Florence Avenue

Sidewalks - Exterior : Sidewalks , Hazards & Gratings

West Side

Tree North Of Muller Street @ 33.938348798067, -118.113764226437

Sidewalks , Hazards & Gratings : Overhead Obstruction Height

Finding

Overhead obstruction height is not compliant.

On-Site Finding 76.00 inches

Recommendation

Provide a compliant vertical clearance height.

Recommendation At least 80.00 inches

Costing Info (Estimated)

Unassigned



Code Reference ADA 206, 307.4,CA 11B-307.4

Progress

Record Number	313422	Resolution	None
Progress	Not_Started	Priority	Seven
Actual Date		Projected Date	06/30/2032
Actual Cost	\$0.00	Contractor	
Comments	No Comments		
Assignment	None	New Value	0
Designated Staff			

Woodruff Avenue - Foster Road to Florence Avenue

Sidewalks - Exterior : Sidewalks , Hazards & Gratings

West Side

Utility Pole North Of Firestone Boulevard @ 33.934616947468, -118.116347193718

Sidewalks , Hazards & Gratings : Sidewalk Width at Obstruction

Finding

Sidewalk width at the obstruction is not compliant.

On-Site Finding 28.00 inches

Recommendation

Sidewalk width at the obstruction shall have the recommended value.

Recommendation At least 48.00 inches

Costing Info (Estimated)

\$1,260



Code Reference ADA 206, 302, 403.5.1, CA 11B-403.5

Progress

Record Number	313421	Resolution	None
Progress	Not_Started	Priority	Seven
Actual Date		Projected Date	06/30/2032
Actual Cost	\$0.00	Contractor	
Comments	No Comments		
Assignment	None	New Value	0
Designated Staff			

Woodruff Avenue - Foster Road to Florence Avenue

Sidewalks - Exterior : Sidewalks , Hazards & Gratings

West Side

Utility Pole North Of Firestone Boulevard @ 33.934821680543, -118.116183578968

Sidewalks , Hazards & Gratings : Sidewalk Width at Obstruction

Finding

Sidewalk width at the obstruction is not compliant.

On-Site Finding 25.00 inches

Recommendation

Sidewalk width at the obstruction shall have the recommended value.

Recommendation At least 48.00 inches

Costing Info (Estimated)

\$1,260



Code Reference ADA 206, 302, 403.5.1, CA 11B-403.5

Progress

Record Number	313413	Resolution	None
Progress	Not_Started	Priority	Seven
Actual Date		Projected Date	06/30/2032
Actual Cost	\$0.00	Contractor	
Comments	No Comments		
Assignment	None	New Value	0
Designated Staff			

Woodruff Avenue - Foster Road to Florence Avenue

Sidewalks - Exterior : Sidewalks , Hazards & Gratings

West Side

Utility Pole North Of Firestone Boulevard @ 33.935300130917, -118.115826845169

Sidewalks , Hazards & Gratings : Sidewalk Width at Obstruction

Finding

Sidewalk width at the obstruction is not compliant.

On-Site Finding 31.00 inches

Recommendation

Sidewalk width at the obstruction shall have the recommended value.

Recommendation At least 48.00 inches

Costing Info (Estimated)

\$1,260



Code Reference ADA 206, 302, 403.5.1, CA 11B-403.5

Progress

Record Number	313416	Resolution	None
Progress	Not_Started	Priority	Seven
Actual Date		Projected Date	06/30/2032
Actual Cost	\$0.00	Contractor	
Comments	No Comments		
Assignment	None	New Value	0
Designated Staff			

Woodruff Avenue - Foster Road to Florence Avenue

Sidewalks - Exterior : Sidewalks

West Side @ 33.909940783053, -118.116902410984

Sidewalks : 60X60 Turn Area

Finding

There is no 60X60 turn area at every 200 feet.

On-Site Finding Not Found

Recommendation

Provide a 60X60 turn every 200 feet on the sidewalk.

Recommendation See Recommendation

Costing Info (Estimated)

\$2,400



Code Reference ADA 206, 302

Progress

Record Number	315632	Resolution	None
Progress	Not_Started	Priority	Seven
Actual Date		Projected Date	06/30/2032
Actual Cost	\$0.00	Contractor	
Comments	No Comments		
Assignment	None	New Value	0
Designated Staff			

Woodruff Avenue - Foster Road to Florence Avenue



Woodruff Avenue - Foster Road to Florence Avenue

Woodruff Avenue - Foster Road to Firestone Boulevard
Downey, CA 90424

Date of Inspection
12/2/2016

*Estimated Facility Total: \$285,367

*Estimated facility total is for estimating purposes only and does not represent total construction, repair totals or design fees.

Prepared By

Disability Access Consultants

(800) 743-7067

Prepared Using

