

Accessibility Survey



City of Downey Mueller Street - Pangborn Avenue To Lesterford Avenue

Pangborn Avenue To Lesterford Avenue
Downey, CA 90241

Date of Inspection
5/4/2017

Prepared By

Disability Access Consultants

(800) 743-7067

Mueller Street - Pangborn Avenue To Lesterford Avenue

Sidewalks - Exterior : Sidewalks , Change in Level

South Side

Change In Level West Of Lesterford Avenue @ 33.934665905422, - 118.109132051468

Sidewalks , Change in Level : Change in Level Non Beveled

Finding

There is a change in elevation greater than recommended value.

On-Site Finding 0.87 inches

Recommendation

Ensure that the change in elevation is within the recommended value.

Recommendation Up to 0.25 inches

Costing Info (Estimated)

Remove tripping hazards \$198



Code Reference ADA 206, 302

Progress

| | | | |
|-------------------------|-------------|-----------------------|------------|
| Record Number | 419725 | Resolution | None |
| Progress | Not_Started | Priority | Two |
| Actual Date | | Projected Date | 06/30/2021 |
| Actual Cost | \$0.00 | Contractor | |
| Comments | No Comments | | |
| Assignment | None | New Value | 0 |
| Designated Staff | | | |

Mueller Street - Pangborn Avenue To Lesterford Avenue

Curb Ramps - Exterior : Curb Ramp

Northwest Corner Of Lesterford Avenue @ 33.934096211126, - 118.107683658600

Curb Ramp : Curb Ramp Slope

Finding

The running slope is greater than allowed.

On-Site Finding 8.70 percent

Recommendation

Provide a compliant curb ramp.

Recommendation Up to 8.33 percent

Costing Info (Estimated)

Install curb ramp \$1,300



Code Reference ADA 406, 406.1, 405.2, CA 11B-406

Progress

| | | | |
|-------------------------|-------------|-----------------------|------------|
| Record Number | 419719 | Resolution | None |
| Progress | Not_Started | Priority | Seven |
| Actual Date | | Projected Date | 06/30/2032 |
| Actual Cost | \$0.00 | Contractor | |
| Comments | No Comments | | |
| Assignment | None | New Value | 0 |
| Designated Staff | | | |

Mueller Street - Pangborn Avenue To Lesterford Avenue

Curb Ramps - Exterior : Curb Ramp

Southwest Corner Of Lesterford Avenue @ 33.933984942264, - 118.107769489288

Curb Ramp : Curb Ramp Slope

Finding

The running slope is greater than allowed.

On-Site Finding 8.90 percent

Recommendation

Provide a compliant curb ramp.

Recommendation Up to 8.33 percent

Costing Info (Estimated)

Install curb ramp \$1,300



Code Reference ADA 406, 406.1, 405.2, CA 11B-406

Progress

| | | | |
|-------------------------|-------------|-----------------------|------------|
| Record Number | 419726 | Resolution | None |
| Progress | Not_Started | Priority | Seven |
| Actual Date | | Projected Date | 06/30/2032 |
| Actual Cost | \$0.00 | Contractor | |
| Comments | No Comments | New Value | 0 |
| Assignment | None | | |
| Designated Staff | | | |

Mueller Street - Pangborn Avenue To Lesterford Avenue

Curb Ramps - Exterior : Curb Ramp

Southwest Corner Of Lesterford Avenue @ 33.933984942264, - 118.107769489288

Bottom Landing

Curb Ramp : Bottom Landing Slope

Finding

The bottom landing of the curb ramp is on the street, and the slope of the bottom landing is not compliant.

On-Site Finding 9.00 percent

Recommendation

Ensure the bottom landing slope is compliant and provides a smooth transition.

Recommendation Up to 5.00 percent

Costing Info (Estimated)

Repave landing \$1,260



Code Reference ADA 406, 406.2, CA 11B-406.5.8

Progress

| | | | |
|-------------------------|-------------|-----------------------|------------|
| Record Number | 419727 | Resolution | None |
| Progress | Not_Started | Priority | Seven |
| Actual Date | | Projected Date | 06/30/2032 |
| Actual Cost | \$0.00 | Contractor | |
| Comments | No Comments | New Value | 0 |
| Assignment | None | | |
| Designated Staff | | | |

Mueller Street - Pangborn Avenue To Lesterford Avenue

Sidewalks - Exterior : Sidewalks , Hazards & Gratings

North Side

Bush East Of Pangborn Avenue @ 33.935228919869, -118.109950125217

Sidewalks , Hazards & Gratings : Sidewalk Width at Obstruction

Finding

Sidewalk width at the obstruction is not compliant.

On-Site Finding 41.00 inches

Recommendation

Sidewalk width at the obstruction shall have the recommended value.

Recommendation At least 48.00 inches

Costing Info (Estimated)

\$1,260



Code Reference ADA 206, 302, 403.5.1, CA 11B-403.5

Progress

| | | | |
|-------------------------|-------------|-----------------------|------------|
| Record Number | 419717 | Resolution | None |
| Progress | Not_Started | Priority | Seven |
| Actual Date | | Projected Date | 06/30/2032 |
| Actual Cost | \$0.00 | Contractor | |
| Comments | No Comments | | |
| Assignment | None | New Value | 0 |
| Designated Staff | | | |

Mueller Street - Pangborn Avenue To Lesterford Avenue

Sidewalks - Exterior : Sidewalks , Surface

North Side

Sidewalk East Of Newville Avenue @ 33.934472298804, -118.108423948288

Sidewalks , Surface : Cross Slope

Finding

Sidewalk cross slope is not compliant.

On-Site Finding 5.10 percent for 20.00 feet

Recommendation

Repave the sidewalk surface with the recommended cross slope.

Recommendation Up to 2.08 percent

Costing Info (Estimated)

Repave surface \$1,092



Code Reference ADA 206, 302, CA 11B-403.3

Progress

| | | | |
|-------------------------|-------------|-----------------------|------------|
| Record Number | 419714 | Resolution | None |
| Progress | Not_Started | Priority | Seven |
| Actual Date | | Projected Date | 06/30/2032 |
| Actual Cost | \$0.00 | Contractor | |
| Comments | No Comments | New Value | 0 |
| Assignment | None | | |
| Designated Staff | | | |

Mueller Street - Pangborn Avenue To Lesterford Avenue

Sidewalks - Exterior : Sidewalks , Surface

North Side

Sidewalk East Of Pangborn Avenue @ 33.935228919869, -118.109950125217

Sidewalks , Surface : Cross Slope

Finding

Sidewalk cross slope is not compliant.

On-Site Finding 4.40 percent for 13.00 feet

Recommendation

Repave the sidewalk surface with the recommended cross slope.

Recommendation Up to 2.08 percent

Costing Info (Estimated)

Repave surface \$1,092



Code Reference ADA 206, 302, CA 11B-403.3

Progress

| | | | |
|-------------------------|-------------|-----------------------|------------|
| Record Number | 419715 | Resolution | None |
| Progress | Not_Started | Priority | Seven |
| Actual Date | | Projected Date | 06/30/2032 |
| Actual Cost | \$0.00 | Contractor | |
| Comments | No Comments | | |
| Assignment | None | New Value | 0 |
| Designated Staff | | | |

Mueller Street - Pangborn Avenue To Lesterford Avenue

Sidewalks - Exterior : Sidewalks , Hazards & Gratings

North Side

Tree East Of Newville Avenue @ 33.934200803724, -118.107876777649

Sidewalks , Hazards & Gratings : Overhead Obstruction Height

Finding

Overhead obstruction height is not compliant.

On-Site Finding 47.00 inches

Recommendation

Provide a compliant vertical clearance height.

Recommendation At least 80.00 inches

Costing Info (Estimated)

Unassigned



Code Reference ADA 206, 307.4,CA 11B-307.4

Progress

| | | | |
|-------------------------|-------------|-----------------------|------------|
| Record Number | 419716 | Resolution | None |
| Progress | Not_Started | Priority | Seven |
| Actual Date | | Projected Date | 06/30/2032 |
| Actual Cost | \$0.00 | Contractor | |
| Comments | No Comments | | |
| Assignment | None | New Value | 0 |
| Designated Staff | | | |

Mueller Street - Pangborn Avenue To Lesterford Avenue

Sidewalks - Exterior : Sidewalks , Hazards & Gratings

North Side

Tree East Of Pangborn Avenue @ 33.935371341906, -118.110223710537

Sidewalks , Hazards & Gratings : Overhead Obstruction Height

Finding

Overhead obstruction height is not compliant.

On-Site Finding 68.00 inches

Recommendation

Provide a compliant vertical clearance height.

Recommendation At least 80.00 inches

Costing Info (Estimated)

Unassigned



Code Reference ADA 206, 307.4,CA 11B-307.4

Progress

| | | | |
|-------------------------|-------------|-----------------------|------------|
| Record Number | 419718 | Resolution | None |
| Progress | Not_Started | Priority | Seven |
| Actual Date | | Projected Date | 06/30/2032 |
| Actual Cost | \$0.00 | Contractor | |
| Comments | No Comments | | |
| Assignment | None | New Value | 0 |
| Designated Staff | | | |

Mueller Street - Pangborn Avenue To Lesterford Avenue

Sidewalks - Exterior : Sidewalks , Surface

South Side

Sidewalk West Of Lesterford Avenue @ 33.934056154352, -118.107925057411

Sidewalks , Surface : Cross Slope

Finding

Sidewalk cross slope is not compliant.

On-Site Finding 4.30 percent for 15.00 feet


Recommendation

Repave the sidewalk surface with the recommended cross slope.

Recommendation Up to 2.08 percent

Costing Info (Estimated)

Repave surface \$1,092



Code Reference ADA 206, 302, CA 11B-403.3

Progress

| | | | |
|-------------------------|-------------|-----------------------|------------|
| Record Number | 419722 | Resolution | None |
| Progress | Not_Started | Priority | Seven |
| Actual Date | | Projected Date | 06/30/2032 |
| Actual Cost | \$0.00 | Contractor | |
| Comments | No Comments | New Value | 0 |
| Assignment | None | | |
| Designated Staff | | | |

Mueller Street - Pangborn Avenue To Lesterford Avenue

Sidewalks - Exterior : Sidewalks , Surface

South Side

Sidewalk West Of Lesterford Avenue @ 33.934447819775, -118.108684122562

Sidewalks , Surface : Cross Slope

Finding

Sidewalk cross slope is not compliant.

On-Site Finding 5.00 percent for 15.00 feet


Recommendation

Repave the sidewalk surface with the recommended cross slope.

Recommendation Up to 2.08 percent

Costing Info (Estimated)

Repave surface \$1,092



Code Reference ADA 206, 302, CA 11B-403.3

Progress

| | | | |
|-------------------------|-------------|-----------------------|------------|
| Record Number | 419723 | Resolution | None |
| Progress | Not_Started | Priority | Seven |
| Actual Date | | Projected Date | 06/30/2032 |
| Actual Cost | \$0.00 | Contractor | |
| Comments | No Comments | | |
| Assignment | None | New Value | 0 |
| Designated Staff | | | |

Mueller Street - Pangborn Avenue To Lesterford Avenue

Sidewalks - Exterior : Sidewalks , Surface

South Side

Sidewalk West Of Lesterford Avenue @ 33.934748243736, -118.109290301800

Sidewalks , Surface : Cross Slope

Finding

Sidewalk cross slope is not compliant.

On-Site Finding 5.30 percent for 25.00 feet

Recommendation

Repave the sidewalk surface with the recommended cross slope.

Recommendation Up to 2.08 percent

Costing Info (Estimated)

Repave surface \$1,092



Code Reference ADA 206, 302,CA 11B-403.3

Progress

| | | | |
|-------------------------|-------------|-----------------------|------------|
| Record Number | 419720 | Resolution | None |
| Progress | Not_Started | Priority | Seven |
| Actual Date | | Projected Date | 06/30/2032 |
| Actual Cost | \$0.00 | Contractor | |
| Comments | No Comments | | |
| Assignment | None | New Value | 0 |
| Designated Staff | | | |

Mueller Street - Pangborn Avenue To Lesterford Avenue

Sidewalks - Exterior : Sidewalks , Surface

South Side

Sidewalk West Of Lesterford Avenue @ 33.935044215935, -118.109893798828

Sidewalks , Surface : Cross Slope

Finding

Sidewalk cross slope is not compliant.

On-Site Finding 3.60 percent for 55.00 feet

Recommendation

Repave the sidewalk surface with the recommended cross slope.

Recommendation Up to 2.08 percent

Costing Info (Estimated)

Repave surface \$1,092



Code Reference ADA 206, 302,CA 11B-403.3

Progress

| | | | |
|-------------------------|-------------|-----------------------|------------|
| Record Number | 419721 | Resolution | None |
| Progress | Not_Started | Priority | Seven |
| Actual Date | | Projected Date | 06/30/2032 |
| Actual Cost | \$0.00 | Contractor | |
| Comments | No Comments | | |
| Assignment | None | New Value | 0 |
| Designated Staff | | | |

Mueller Street - Pangborn Avenue To Lesterford Avenue

Sidewalks - Exterior : Sidewalks , Surface

South Side

Sidewalk West Of Lesterford Avenue @ 33.935289004195, -118.110395371914

Sidewalks , Surface : Cross Slope

Finding

Sidewalk cross slope is not compliant.

On-Site Finding 4.10 percent for 6.00 feet

Recommendation

Repave the sidewalk surface with the recommended cross slope.

Recommendation Up to 2.08 percent

Costing Info (Estimated)

Repave surface \$1,092



Code Reference ADA 206, 302,CA 11B-403.3

Progress

| | | | |
|-------------------------|-------------|-----------------------|------------|
| Record Number | 419724 | Resolution | None |
| Progress | Not_Started | Priority | Seven |
| Actual Date | | Projected Date | 06/30/2032 |
| Actual Cost | \$0.00 | Contractor | |
| Comments | No Comments | New Value | 0 |
| Assignment | None | | |
| Designated Staff | | | |

Mueller Street - Pangborn Avenue To Lesterford Avenue



Mueller Street - Pangborn Avenue To Lesterford Avenue

**Pangborn Avenue To Lesterford Avenue
Downey, CA 90241**

Date of Inspection
5/4/2017

***Estimated Facility Total: \$12,962**

*Estimated facility total is for estimating purposes only and does not represent total construction, repair totals or design fees.

Prepared By

Disability Access Consultants

(800) 743-7067

Prepared Using



Accessibility Survey



City of Downey Muller Street - Brookshire Avenue to Cul-De-Sac

Brookshire Avenue to Cul-De-Sac
Downey, CA 90242

Date of Inspection
8/10/2017

Prepared By
Disability Access Consultants
(800) 743-7067

Muller Street - Brookshire Avenue to Cul-De-Sac

Sidewalks - Exterior : Sidewalks , Change in Level

South Side

Change in Level West of Brookshire Avenue @ 33.943859487622, - 118.126020580530

Sidewalks , Change in Level : Change in Level Non Beveled

Finding

There is a change in elevation greater than recommended value.

On-Site Finding 0.62 inches

Recommendation

Ensure that the change in elevation is within the recommended value.

Recommendation Up to 0.25 inches

Costing Info (Estimated)

Remove tripping hazards \$198



Code Reference ADA 206, 302

Progress

| | | | |
|-------------------------|-------------|-----------------------|------------|
| Record Number | 479026 | Resolution | None |
| Progress | Not_Started | Priority | Two |
| Actual Date | | Projected Date | 06/30/2021 |
| Actual Cost | \$0.00 | Contractor | |
| Comments | No Comments | | |
| Assignment | None | New Value | 0 |
| Designated Staff | | | |

Muller Street - Brookshire Avenue to Cul-De-Sac

Sidewalks - Exterior : Sidewalks , Hazards & Gratings

North Side

Light Pole East of Cul-De-Sac @ 33.943979644051, -118.125867694616

Sidewalks , Hazards & Gratings : Sidewalk Width at Obstruction

Finding

Sidewalk width at the obstruction is not compliant.

On-Site Finding 45.00 inches

Recommendation

Sidewalk width at the obstruction shall have the recommended value.

Recommendation At least 48.00 inches

Costing Info (Estimated)

\$1,260



Code Reference ADA 206, 302, 403.5.1,CA 11B-403.5

Progress

| | | | |
|-------------------------|-------------|-----------------------|------------|
| Record Number | 479028 | Resolution | None |
| Progress | Not_Started | Priority | Six |
| Actual Date | | Projected Date | 06/30/2027 |
| Actual Cost | \$0.00 | Contractor | |
| Comments | No Comments | New Value | 0 |
| Assignment | None | | |
| Designated Staff | | | |

Muller Street - Brookshire Avenue to Cul-De-Sac

Sidewalks - Exterior : Sidewalks , Surface

North Side

Sidewalk East of Cul-De-Sac @ 33.943992994754, -118.125970959663

Sidewalks , Surface : Cross Slope

Finding

Sidewalk cross slope is not compliant.

On-Site Finding 4.30 percent for 110.00 feet

Recommendation

Repave the sidewalk surface with the recommended cross slope.

Recommendation Up to 2.08 percent

Costing Info (Estimated)

Repave surface \$1,092



Code Reference ADA 206, 302,CA 11B-403.3

Progress

| | | | |
|-------------------------|-------------|-----------------------|------------|
| Record Number | 479027 | Resolution | None |
| Progress | Not_Started | Priority | Six |
| Actual Date | | Projected Date | 06/30/2027 |
| Actual Cost | \$0.00 | Contractor | |
| Comments | No Comments | New Value | 0 |
| Assignment | None | | |
| Designated Staff | | | |

Muller Street - Brookshire Avenue to Cul-De-Sac

Sidewalks - Exterior : Sidewalks , Surface

South Side

Sidewalk West of Brookshire Avenue @ 33.943711516973, -118.125756382942

Sidewalks , Surface : Cross Slope

Finding

Sidewalk cross slope is not compliant.

On-Site Finding 4.20 percent for 140.00 feet

Recommendation

Repave the sidewalk surface with the recommended cross slope.

Recommendation Up to 2.08 percent

Costing Info (Estimated)

Repave surface \$1,092



Code Reference ADA 206, 302, CA 11B-403.3

Progress

| | | | |
|-------------------------|-------------|-----------------------|------------|
| Record Number | 479024 | Resolution | None |
| Progress | Not_Started | Priority | Six |
| Actual Date | | Projected Date | 06/30/2027 |
| Actual Cost | \$0.00 | Contractor | |
| Comments | No Comments | | |
| Assignment | None | New Value | 0 |
| Designated Staff | | | |

Muller Street - Brookshire Avenue to Cul-De-Sac

Sidewalks - Exterior : Sidewalks , Hazards & Gratings

South Side

Tree West of Brookshire Avenue @ 33.943781608365, -118.125895857811

Sidewalks , Hazards & Gratings : Overhead Obstruction Height

Finding

Overhead obstruction height is not compliant.

On-Site Finding 63.00 inches


Recommendation

Provide a compliant vertical clearance height.

Recommendation At least 80.00 inches

Costing Info (Estimated)

Unassigned



Code Reference ADA 206, 307.4,CA 11B-307.4

Progress

| | | | |
|-------------------------|-------------|-----------------------|------------|
| Record Number | 479025 | Resolution | None |
| Progress | Not_Started | Priority | Six |
| Actual Date | | Projected Date | 06/30/2027 |
| Actual Cost | \$0.00 | Contractor | |
| Comments | No Comments | | |
| Assignment | None | New Value | 0 |
| Designated Staff | | | |

Muller Street - Brookshire Avenue to Cul-De-Sac



Muller Street - Brookshire Avenue to Cul-De-Sac

Brookshire Avenue to Cul-De-Sac
Downey, CA 90242

Date of Inspection
8/10/2017

***Estimated Facility Total: \$3,642**

*Estimated facility total is for estimating purposes only and does not represent total construction, repair totals or design fees.

Prepared By

Disability Access Consultants

(800) 743-7067

Prepared Using



Accessibility Survey



City of Downey Muller Street - Chaney Avenue to Woodruff Avenue

Chaney Avenue to Woodruff Avenue
Downey, CA 90242

Date of Inspection
6/12/2017

Prepared By

Disability Access Consultants

(800) 743-7067

Muller Street - Chaney Avenue to Woodruff Avenue

Sidewalks - Exterior : Sidewalks

North Side @ 33.938996347618, -118.116934597492

Sidewalks : No Sidewalk

Finding

No sidewalk exists at the location.

On-Site Finding Not Found

Recommendation

No action necessary until a sidewalk is provided.

Recommendation See Recommendation

Costing Info (Estimated)

Unassigned



Code Reference ADA 206

Progress

| | | | |
|-------------------------|-------------|-----------------------|------------|
| Record Number | 446265 | Resolution | None |
| Progress | Not_Started | Priority | Six |
| Actual Date | | Projected Date | 06/30/2027 |
| Actual Cost | \$0.00 | Contractor | |
| Comments | No Comments | | |
| Assignment | None | New Value | 0 |
| Designated Staff | | | |

Muller Street - Chaney Avenue to Woodruff Avenue

Sidewalks - Exterior : Sidewalks

South Side @ 33.938869508403, -118.117025792599

Sidewalks : No Sidewalk

Finding

No sidewalk exists at the location.

On-Site Finding Not Found

Recommendation

No action necessary until a sidewalk is provided.

Recommendation See Recommendation

Costing Info (Estimated)

Unassigned



Code Reference ADA 206

Progress

| | | | |
|-------------------------|-------------|-----------------------|------------|
| Record Number | 446266 | Resolution | None |
| Progress | Not_Started | Priority | Six |
| Actual Date | | Projected Date | 06/30/2027 |
| Actual Cost | \$0.00 | Contractor | |
| Comments | No Comments | | |
| Assignment | None | New Value | 0 |
| Designated Staff | | | |

Muller Street - Chaney Avenue to Woodruff Avenue



Muller Street - Chaney Avenue to Woodruff Avenue

Chaney Avenue to Woodruff Avenue
Downey, CA 90242

Date of Inspection
6/12/2017

*Estimated Facility Total: \$0

*Estimated facility total is for estimating purposes only and does not represent total construction, repair totals or design fees.

Prepared By

Disability Access Consultants

(800) 743-7067

Prepared Using



Accessibility Survey



City of Downey Muller Street - Fairford Avenue to End

Muller Street - Fairford Avenue to End
Downey, CA 90424

Date of Inspection
2/9/2017

Prepared By
Disability Access Consultants
(800) 743-7067

Muller Street - Fairford Avenue to End

Sidewalks - Exterior : Sidewalks , Change in Level

South Side

Change In Level West of End @ 33.933365172041, -118.092160373926

Sidewalks , Change in Level : Change in Level Non Beveled

Finding

There is a change in elevation greater than recommended value.

On-Site Finding 0.75 inches

Recommendation

Ensure that the change in elevation is within the recommended value.

Recommendation Up to 0.25 inches

Costing Info (Estimated)

Remove tripping hazards \$198



Code Reference ADA 206, 302

Progress

| | | | |
|-------------------------|-------------|-----------------------|------------|
| Record Number | 357547 | Resolution | None |
| Progress | Not_Started | Priority | Two |
| Actual Date | | Projected Date | 06/30/2021 |
| Actual Cost | \$0.00 | Contractor | |
| Comments | No Comments | New Value | 0 |
| Assignment | None | | |
| Designated Staff | | | |

Muller Street - Fairford Avenue to End

Sidewalks - Exterior : Sidewalks

North Side

Sidewalk East of Fairford Avenue @ 33.933449737005, -118.091863989830

Sidewalks : Missing Sidewalk

Finding

Section of sidewalk is missing and consists of dirt, grass or gravel.

On-Site Finding 314.00 feet

Recommendation

Provide a compliant sidewalk for the missing section.

Recommendation See Recommendation

Costing Info (Estimated)

\$1,260



Code Reference ADA 206, 302,CA 11B-302,CA 11B-206

Progress

| | | | |
|-------------------------|-------------|-----------------------|------------|
| Record Number | 357549 | Resolution | None |
| Progress | Not_Started | Priority | Six |
| Actual Date | | Projected Date | 06/30/2027 |
| Actual Cost | \$0.00 | Contractor | |
| Comments | No Comments | New Value | 0 |
| Assignment | None | | |
| Designated Staff | | | |

Muller Street - Fairford Avenue to End

Sidewalks - Exterior : Sidewalks

North Side

Sidewalk East of Fairford Avenue Wine @ 33.933479779801, -118.094625324011

Sidewalks : Missing Sidewalk

Finding

Section of sidewalk is missing and consists of dirt, grass or gravel.

On-Site Finding 203.00 feet

Recommendation

Provide a compliant sidewalk for the missing section.

Recommendation See Recommendation

Costing Info (Estimated)

\$1,260



Code Reference ADA 206, 302,CA 11B-302,CA 11B-206

Progress

| | | | |
|-------------------------|-------------|-----------------------|------------|
| Record Number | 357548 | Resolution | None |
| Progress | Not_Started | Priority | Six |
| Actual Date | | Projected Date | 06/30/2027 |
| Actual Cost | \$0.00 | Contractor | |
| Comments | No Comments | New Value | 0 |
| Assignment | None | | |
| Designated Staff | | | |

Muller Street - Fairford Avenue to End

Sidewalks - Exterior : Sidewalks , Surface

South Side

Sidewalk West of End @ 33.933361833949, -118.094363808632

Sidewalks , Surface : Cross Slope

Finding

Sidewalk cross slope is not compliant.

On-Site Finding 3.00 percent for 140.00 feet

Recommendation

Repave the sidewalk surface with the recommended cross slope.

Recommendation Up to 2.08 percent

Costing Info (Estimated)

Repave surface \$1,092



Code Reference ADA 206, 302, CA 11B-403.3

Progress

| | | | |
|-------------------------|-------------|-----------------------|------------|
| Record Number | 357546 | Resolution | None |
| Progress | Not_Started | Priority | Six |
| Actual Date | | Projected Date | 06/30/2027 |
| Actual Cost | \$0.00 | Contractor | |
| Comments | No Comments | New Value | 0 |
| Assignment | None | | |
| Designated Staff | | | |

Muller Street - Fairford Avenue to End



Muller Street - Fairford Avenue to End

**Muller Street - Fairford Avenue to End
Downey, CA 90424**

Date of Inspection
2/9/2017

***Estimated Facility Total: \$3,810**

*Estimated facility total is for estimating purposes only and does not represent total construction, repair totals or design fees.

Prepared By

Disability Access Consultants

(800) 743-7067

Prepared Using



Accessibility Survey



City of Downey Muller Street - Lakewood Boulevard to Chaney Avenue

Lakewood Boulevard to Chaney Avenue
Downey, CA 90242

Date of Inspection
6/12/2017

Prepared By

Disability Access Consultants

(800) 743-7067

Muller Street - Lakewood Boulevard to Chaney Avenue

Sidewalks - Exterior : Sidewalks , Change in Level

North Side

Change in Level East of Haledon Avenue @ 33.939275615750, -118.117461651564

Sidewalks , Change in Level : Change in Level Non Beveled

Finding

There is a change in elevation greater than recommended value.

On-Site Finding 1.00 inches

Recommendation

Ensure that the change in elevation is within the recommended value.

Recommendation Up to 0.25 inches

Costing Info (Estimated)

Remove tripping hazards \$198



Code Reference ADA 206, 302

Progress

| | | | |
|-------------------------|-------------|-----------------------|------------|
| Record Number | 446228 | Resolution | None |
| Progress | Not_Started | Priority | Two |
| Actual Date | | Projected Date | 06/30/2021 |
| Actual Cost | \$0.00 | Contractor | |
| Comments | No Comments | | |
| Assignment | None | New Value | 0 |
| Designated Staff | | | |

Muller Street - Lakewood Boulevard to Chaney Avenue

Sidewalks - Exterior : Sidewalks , Change in Level

North Side

Change in Level East of Haledon Avenue @ 33.939393391, -118.117526024580

Sidewalks , Change in Level : Change in Level Non Beveled

Finding

There is a change in elevation greater than recommended value.

On-Site Finding 0.62 inches

Recommendation

Ensure that the change in elevation is within the recommended value.

Recommendation Up to 0.25 inches

Costing Info (Estimated)

Remove tripping hazards \$198



Code Reference ADA 206, 302

Progress

| | | | |
|-------------------------|-------------|-----------------------|------------|
| Record Number | 446226 | Resolution | None |
| Progress | Not_Started | Priority | Two |
| Actual Date | | Projected Date | 06/30/2021 |
| Actual Cost | \$0.00 | Contractor | |
| Comments | No Comments | New Value | 0 |
| Assignment | None | | |
| Designated Staff | | | |

Muller Street - Lakewood Boulevard to Chaney Avenue

Sidewalks - Exterior : Sidewalks , Change in Level

North Side

Change in Level East of Shellyfield Road @ 33.940174608136, -118.118619024754

Sidewalks , Change in Level : Change in Level Non Beveled

Finding

There is a change in elevation greater than recommended value.

On-Site Finding 0.87 inches

Recommendation

Ensure that the change in elevation is within the recommended value.

Recommendation Up to 0.25 inches

Costing Info (Estimated)

Remove tripping hazards \$198



Code Reference ADA 206, 302

Progress

| | | | |
|-------------------------|-------------|-----------------------|------------|
| Record Number | 446218 | Resolution | None |
| Progress | Not_Started | Priority | Two |
| Actual Date | | Projected Date | 06/30/2021 |
| Actual Cost | \$0.00 | Contractor | |
| Comments | No Comments | New Value | 0 |
| Assignment | None | | |
| Designated Staff | | | |

Muller Street - Lakewood Boulevard to Chaney Avenue

Sidewalks - Exterior : Sidewalks , Change in Level

North Side

Change in Level East of Shellyfield Road @ 33.940469448868, -118.118981122971

Sidewalks , Change in Level : Change in Level Non Beveled

Finding

There is a change in elevation greater than recommended value.

On-Site Finding 0.75 inches

Recommendation

Ensure that the change in elevation is within the recommended value.

Recommendation Up to 0.25 inches

Costing Info (Estimated)

Remove tripping hazards \$198



Code Reference ADA 206, 302

Progress

| | | | |
|-------------------------|-------------|-----------------------|------------|
| Record Number | 446217 | Resolution | None |
| Progress | Not_Started | Priority | Two |
| Actual Date | | Projected Date | 06/30/2021 |
| Actual Cost | \$0.00 | Contractor | |
| Comments | No Comments | New Value | 0 |
| Assignment | None | | |
| Designated Staff | | | |

Muller Street - Lakewood Boulevard to Chaney Avenue

Sidewalks - Exterior : Sidewalks , Change in Level

South Side

Change in Level West of Haledon Avenue @ 33.939398003885, -118.118047714233

Sidewalks , Change in Level : Change in Level Non Beveled

Finding

There is a change in elevation greater than recommended value.

On-Site Finding 0.75 inches

Recommendation

Ensure that the change in elevation is within the recommended value.

Recommendation Up to 0.25 inches

Costing Info (Estimated)

Remove tripping hazards \$198



Code Reference ADA 206, 302

Progress

| | | | |
|-------------------------|-------------|-----------------------|------------|
| Record Number | 446242 | Resolution | None |
| Progress | Not_Started | Priority | Two |
| Actual Date | | Projected Date | 06/30/2021 |
| Actual Cost | \$0.00 | Contractor | |
| Comments | No Comments | New Value | 0 |
| Assignment | None | | |
| Designated Staff | | | |

Muller Street - Lakewood Boulevard to Chaney Avenue

Sidewalks - Exterior : Sidewalks , Change in Level

South Side

Change in Level West of Haledon Avenue @ 33.939433607673, -118.118117309

Sidewalks , Change in Level : Change in Level Non Beveled

Finding

There is a change in elevation greater than recommended value.

On-Site Finding 0.87 inches

Recommendation

Ensure that the change in elevation is within the recommended value.

Recommendation Up to 0.25 inches

Costing Info (Estimated)

Remove tripping hazards \$198



Code Reference ADA 206, 302

Progress

| | | | |
|-------------------------|-------------|-----------------------|------------|
| Record Number | 446251 | Resolution | None |
| Progress | Not_Started | Priority | Two |
| Actual Date | | Projected Date | 06/30/2021 |
| Actual Cost | \$0.00 | Contractor | |
| Comments | No Comments | New Value | 0 |
| Assignment | None | | |
| Designated Staff | | | |

Muller Street - Lakewood Boulevard to Chaney Avenue

Sidewalks - Exterior : Sidewalks , Change in Level

South Side

Change in Level West of Haledon Avenue @ 33.939488125945, -118.118173778057

Sidewalks , Change in Level : Change in Level Non Beveled

Finding

There is a change in elevation greater than recommended value.

On-Site Finding 0.50 inches

Recommendation

Ensure that the change in elevation is within the recommended value.

Recommendation Up to 0.25 inches

Costing Info (Estimated)

Remove tripping hazards \$198



Code Reference ADA 206, 302

Progress

| | | | |
|-------------------------|-------------|-----------------------|------------|
| Record Number | 446248 | Resolution | None |
| Progress | Not_Started | Priority | Two |
| Actual Date | | Projected Date | 06/30/2021 |
| Actual Cost | \$0.00 | Contractor | |
| Comments | No Comments | New Value | 0 |
| Assignment | None | | |
| Designated Staff | | | |

Muller Street - Lakewood Boulevard to Chaney Avenue

Sidewalks - Exterior : Sidewalks , Change in Level

South Side

Change in Level West of Shellyfield Road @ 33.940535092515, -118.119380772114

Sidewalks , Change in Level : Change in Level Non Beveled

Finding

There is a change in elevation greater than recommended value.

On-Site Finding 0.62 inches

Recommendation

Ensure that the change in elevation is within the recommended value.

Recommendation Up to 0.25 inches

Costing Info (Estimated)

Remove tripping hazards \$198



Code Reference ADA 206, 302

Progress

| | | | |
|-------------------------|-------------|-----------------------|------------|
| Record Number | 446249 | Resolution | None |
| Progress | Not_Started | Priority | Two |
| Actual Date | | Projected Date | 06/30/2021 |
| Actual Cost | \$0.00 | Contractor | |
| Comments | No Comments | | |
| Assignment | None | New Value | 0 |
| Designated Staff | | | |

Muller Street - Lakewood Boulevard to Chaney Avenue

Sidewalks - Exterior : Sidewalks , Change in Level

South Side

Change in Level West of Shellyfield Road @ 33.940558457191, -118.119422346354

Sidewalks , Change in Level : Change in Level Non Beveled

Finding

There is a change in elevation greater than recommended value.

On-Site Finding 0.75 inches

Recommendation

Ensure that the change in elevation is within the recommended value.

Recommendation Up to 0.25 inches

Costing Info (Estimated)

Remove tripping hazards \$198



Code Reference ADA 206, 302

Progress

| | | | |
|-------------------------|-------------|-----------------------|------------|
| Record Number | 446252 | Resolution | None |
| Progress | Not_Started | Priority | Two |
| Actual Date | | Projected Date | 06/30/2021 |
| Actual Cost | \$0.00 | Contractor | |
| Comments | No Comments | New Value | 0 |
| Assignment | None | | |
| Designated Staff | | | |

Muller Street - Lakewood Boulevard to Chaney Avenue

Sidewalks - Exterior : Sidewalks , Change in Level

South Side

Change in Level West of Shellyfield Road @ 33.940757612975, -118.119808584452

Sidewalks , Change in Level : Change in Level Non Beveled

Finding

There is a change in elevation greater than recommended value.

On-Site Finding 0.75 inches


Recommendation

Ensure that the change in elevation is within the recommended value.

Recommendation Up to 0.25 inches

Costing Info (Estimated)

Remove tripping hazards \$198



Code Reference ADA 206, 302

Progress

| | | | |
|-------------------------|-------------|-----------------------|------------|
| Record Number | 446246 | Resolution | None |
| Progress | Not_Started | Priority | Two |
| Actual Date | | Projected Date | 06/30/2021 |
| Actual Cost | \$0.00 | Contractor | |
| Comments | No Comments | New Value | 0 |
| Assignment | None | | |
| Designated Staff | | | |

Muller Street - Lakewood Boulevard to Chaney Avenue

Curb Ramps - Exterior : Curb Ramp

Northeast Corner of Arrington Avenue @ 33.940965669079, -118.119868934155

Curb Ramp : No Detectable Warnings

Finding

The curb ramp does not provide a detectable warning surface which includes truncated domes.

On-Site Finding Not Found

Recommendation

Provide compliant detectable warnings to surface.

Recommendation See Recommendation

Costing Info (Estimated)

Provide detectable warning to surface \$248



Code Reference CA 11B-406.5.12

Progress

| | | | |
|-------------------------|-------------|-----------------------|------------|
| Record Number | 446259 | Resolution | None |
| Progress | Not_Started | Priority | Six |
| Actual Date | | Projected Date | 06/30/2027 |
| Actual Cost | \$0.00 | Contractor | |
| Comments | No Comments | New Value | 0 |
| Assignment | None | | |
| Designated Staff | | | |

Muller Street - Lakewood Boulevard to Chaney Avenue

Curb Ramps - Exterior : Curb Ramp

Northeast Corner of Arrington Avenue @ 33.940965669079, - 118.119868934155

Curb Ramp : Curb Ramp Slope

Finding

The running slope is greater than allowed.

On-Site Finding 9.90 percent

Recommendation

Provide a compliant curb ramp.

Recommendation Up to 8.33 percent

Costing Info (Estimated)

Install curb ramp \$1,300



Code Reference ADA 406, 406.1, 405.2, CA 11B-406

Progress

| | | | |
|-------------------------|-------------|-----------------------|------------|
| Record Number | 446260 | Resolution | None |
| Progress | Not_Started | Priority | Six |
| Actual Date | | Projected Date | 06/30/2027 |
| Actual Cost | \$0.00 | Contractor | |
| Comments | No Comments | | |
| Assignment | None | New Value | 0 |
| Designated Staff | | | |

Muller Street - Lakewood Boulevard to Chaney Avenue

Curb Ramps - Exterior : Curb Ramp

Northeast Corner of Arrington Avenue @ 33.940965669079, - 118.119868934155

Curb Ramp : Side Flare Slope

Finding

The slope of the curb ramp side flare is greater than allowed.

On-Site Finding 11.20 percent

Recommendation

Provide curb ramp side flares with a compliant slope.

Recommendation Up to 10.00 percent

Costing Info (Estimated)

Install flared sides \$1,300



Code Reference ADA 406, 406.3, CA 11B-406.2.2

Progress

| | | | |
|-------------------------|-------------|-----------------------|------------|
| Record Number | 446261 | Resolution | None |
| Progress | Not_Started | Priority | Six |
| Actual Date | | Projected Date | 06/30/2027 |
| Actual Cost | \$0.00 | Contractor | |
| Comments | No Comments | | |
| Assignment | None | New Value | 0 |
| Designated Staff | | | |

Muller Street - Lakewood Boulevard to Chaney Avenue

Curb Ramps - Exterior : Curb Ramp

Northeast Corner of Arrington Avenue @ 33.940965669079, - 118.119868934155

Bottom Landing

Curb Ramp : Bottom Landing Slope

Finding

The bottom landing of the curb ramp is on the street, and the slope of the bottom landing is not compliant.

On-Site Finding 12.30 percent

Recommendation

Ensure the bottom landing slope is compliant and provides a smooth transition.

Recommendation Up to 5.00 percent

Costing Info (Estimated)

Repave landing \$1,260



Code Reference ADA 406, 406.2, CA 11B-406.5.8

Progress

| | | | |
|-------------------------|-------------|-----------------------|------------|
| Record Number | 446262 | Resolution | None |
| Progress | Not_Started | Priority | Six |
| Actual Date | | Projected Date | 06/30/2027 |
| Actual Cost | \$0.00 | Contractor | |
| Comments | No Comments | New Value | 0 |
| Assignment | None | | |
| Designated Staff | | | |

Muller Street - Lakewood Boulevard to Chaney Avenue

Curb Ramps - Exterior : Curb Ramp , Landings And Transitions

Northeast Corner of Arrington Avenue @ 33.940965669079, - 118.119868934155

Bottom Landing

Finding

The transition from the bottom of the curb ramp to the walk, gutter, or street is abrupt.

On-Site Finding 0.75 inches

Recommendation

Patch the transition area at the bottom of the curb ramp so that the transition is flush and free of abrupt changes.

Recommendation Up to 0.50 inches

Costing Info (Estimated)

Patch lip at curb ramp \$255

Curb Ramp , Landings And Transitions : Bottom Landing Change in Level



Code Reference ADA 302, 303, 406.2, 303.1

Progress

| | | | |
|-------------------------|-------------|-----------------------|------------|
| Record Number | 446263 | Resolution | None |
| Progress | Not_Started | Priority | Six |
| Actual Date | | Projected Date | 06/30/2027 |
| Actual Cost | \$0.00 | Contractor | |
| Comments | No Comments | | |
| Assignment | None | New Value | 0 |
| Designated Staff | | | |

Muller Street - Lakewood Boulevard to Chaney Avenue

Curb Ramps - Exterior : Curb Ramp , Landings and Transitions

Northeast Corner of Arrington Avenue @ 33.940965669079, - 118.119868934155

Top Landing

Finding

There is not enough top landing clear length.

On-Site Finding 46.50 inches

Recommendation

Provide a level top landing with enough clear length.

Recommendation At least 48.00 inches

Costing Info (Estimated)

Provide compliant landing \$240

Curb Ramp , Landings and Transitions : Top Landing Clear Length - Landings



Code Reference ADA 406, 406.4,CA 11B-406.5.3

Progress

| | | | |
|-------------------------|-------------|-----------------------|------------|
| Record Number | 446264 | Resolution | None |
| Progress | Not_Started | Priority | Six |
| Actual Date | | Projected Date | 06/30/2027 |
| Actual Cost | \$0.00 | Contractor | |
| Comments | No Comments | New Value | 0 |
| Assignment | None | | |
| Designated Staff | | | |

Muller Street - Lakewood Boulevard to Chaney Avenue

Sidewalks - Exterior : Sidewalks , Hazards & Gratings

North Side

Bush East of Shellyfield Road @ 33.940260278945, -118.118708878756

Sidewalks , Hazards & Gratings : Sidewalk Width at Obstruction

Finding

Sidewalk width at the obstruction is not compliant.

On-Site Finding 29.00 inches

Recommendation

Sidewalk width at the obstruction shall have the recommended value.

Recommendation At least 48.00 inches

Costing Info (Estimated)

\$1,260



Code Reference ADA 206, 302, 403.5.1, CA 11B-403.5

Progress

| | | | |
|-------------------------|-------------|-----------------------|------------|
| Record Number | 446223 | Resolution | None |
| Progress | Not_Started | Priority | Six |
| Actual Date | | Projected Date | 06/30/2027 |
| Actual Cost | \$0.00 | Contractor | |
| Comments | No Comments | | |
| Assignment | None | New Value | 0 |
| Designated Staff | | | |

Muller Street - Lakewood Boulevard to Chaney Avenue

Sidewalks - Exterior : Sidewalks , Hazards & Gratings

North Side

Curb Northeast Corner of Clancey Avenue @ 33.939955423986, -118.118403106928

Sidewalks , Hazards & Gratings : Curb is on Path of Travel

Finding

There is a curb on the designated path of travel.

On-Site Finding Not Compliant

Recommendation

Provide a compliant curb ramp.

Recommendation See Recommendation

Costing Info (Estimated)

Install curb ramp \$2,500



Code Reference ADA 402, 303, 406, 403.4, 303.4

Progress

| | | | |
|-------------------------|-------------|-----------------------|------------|
| Record Number | 446225 | Resolution | None |
| Progress | Not_Started | Priority | Six |
| Actual Date | | Projected Date | 06/30/2027 |
| Actual Cost | \$0.00 | Contractor | |
| Comments | No Comments | New Value | 0 |
| Assignment | None | | |
| Designated Staff | | | |

Muller Street - Lakewood Boulevard to Chaney Avenue

Sidewalks - Exterior : Sidewalks , Hazards & Gratings

North Side

Curb Northeast Corner of Haledon Avenue @ 33.939479225005, -118.117862641811

Sidewalks , Hazards & Gratings : Curb is on Path of Travel

Finding

There is a curb on the designated path of travel.

On-Site Finding Not Compliant

Recommendation

Provide a compliant curb ramp.

Recommendation See Recommendation

Costing Info (Estimated)

Install curb ramp \$2,500



Code Reference ADA 402, 303, 406, 403.4, 303.4

Progress

| | | | |
|-------------------------|-------------|-----------------------|------------|
| Record Number | 446222 | Resolution | None |
| Progress | Not_Started | Priority | Six |
| Actual Date | | Projected Date | 06/30/2027 |
| Actual Cost | \$0.00 | Contractor | |
| Comments | No Comments | New Value | 0 |
| Assignment | None | | |
| Designated Staff | | | |

Muller Street - Lakewood Boulevard to Chaney Avenue

Sidewalks - Exterior : Sidewalks , Hazards & Gratings

North Side

Curb Northeast Corner of Shellyfield Road @ 33.940520628665, -118.119048178196

Sidewalks , Hazards & Gratings : Curb is on Path of Travel

Finding

There is a curb on the designated path of travel.

On-Site Finding Not Compliant

Recommendation

Provide a compliant curb ramp.

Recommendation See Recommendation

Costing Info (Estimated)

Install curb ramp \$2,500



Code Reference ADA 402, 303, 406, 403.4, 303.4

Progress

| | | | |
|-------------------------|-------------|-----------------------|------------|
| Record Number | 446219 | Resolution | None |
| Progress | Not_Started | Priority | Six |
| Actual Date | | Projected Date | 06/30/2027 |
| Actual Cost | \$0.00 | Contractor | |
| Comments | No Comments | New Value | 0 |
| Assignment | None | | |
| Designated Staff | | | |

Muller Street - Lakewood Boulevard to Chaney Avenue

Sidewalks - Exterior : Sidewalks , Hazards & Gratings

North Side

Curb Northwest Corner of Arrington Avenue @ 33.941042438315, - 118.120017796755

Sidewalks , Hazards & Gratings : Curb is on Path of Travel

Finding

There is a curb on the designated path of travel.

On-Site Finding Not Compliant

Recommendation

Provide a compliant curb ramp.

Recommendation See Recommendation

Costing Info (Estimated)

Install curb ramp \$2,500



Code Reference ADA 402, 303, 406, 403.4, 303.4

Progress

| | | | |
|-------------------------|-------------|-----------------------|------------|
| Record Number | 446224 | Resolution | None |
| Progress | Not_Started | Priority | Six |
| Actual Date | | Projected Date | 06/30/2027 |
| Actual Cost | \$0.00 | Contractor | |
| Comments | No Comments | New Value | 0 |
| Assignment | None | | |
| Designated Staff | | | |

Muller Street - Lakewood Boulevard to Chaney Avenue

Sidewalks - Exterior : Sidewalks , Hazards & Gratings

North Side

Curb Northwest Corner of Clancey Avenue @ 33.940086712022, -118.118519783020

Sidewalks , Hazards & Gratings : Curb is on Path of Travel

Finding

There is a curb on the designated path of travel.

On-Site Finding Not Compliant

Recommendation

Provide a compliant curb ramp.

Recommendation See Recommendation

Costing Info (Estimated)

Install curb ramp \$2,500



Code Reference ADA 402, 303, 406, 403.4, 303.4

Progress

| | | | |
|-------------------------|-------------|-----------------------|------------|
| Record Number | 446220 | Resolution | None |
| Progress | Not_Started | Priority | Six |
| Actual Date | | Projected Date | 06/30/2027 |
| Actual Cost | \$0.00 | Contractor | |
| Comments | No Comments | New Value | 0 |
| Assignment | None | | |
| Designated Staff | | | |

Muller Street - Lakewood Boulevard to Chaney Avenue

Sidewalks - Exterior : Sidewalks , Hazards & Gratings

North Side

Curb Northwest Corner of Haledon Avenue @ 33.939479225005, -118.117862641811

Sidewalks , Hazards & Gratings : Curb is on Path of Travel

Finding

There is a curb on the designated path of travel.

On-Site Finding Not Compliant

Recommendation

Provide a compliant curb ramp.

Recommendation See Recommendation

Costing Info (Estimated)

Install curb ramp \$2,500



Code Reference ADA 402, 303, 406, 403.4, 303.4

Progress

| | | | |
|-------------------------|-------------|-----------------------|------------|
| Record Number | 446216 | Resolution | None |
| Progress | Not_Started | Priority | Six |
| Actual Date | | Projected Date | 06/30/2027 |
| Actual Cost | \$0.00 | Contractor | |
| Comments | No Comments | New Value | 0 |
| Assignment | None | | |
| Designated Staff | | | |

Muller Street - Lakewood Boulevard to Chaney Avenue

Sidewalks - Exterior : Sidewalks , Hazards & Gratings

North Side

Curb Northwest Corner of Shellyfield Road @ 33.940606299126, -118.119187653065

Sidewalks , Hazards & Gratings : Curb is on Path of Travel

Finding

There is a curb on the designated path of travel.

On-Site Finding Not Compliant

Recommendation

Provide a compliant curb ramp.

Recommendation See Recommendation

Costing Info (Estimated)

Install curb ramp \$2,500



Code Reference ADA 402, 303, 406, 403.4, 303.4

Progress

| | | | |
|-------------------------|-------------|-----------------------|------------|
| Record Number | 446221 | Resolution | None |
| Progress | Not_Started | Priority | Six |
| Actual Date | | Projected Date | 06/30/2027 |
| Actual Cost | \$0.00 | Contractor | |
| Comments | No Comments | New Value | 0 |
| Assignment | None | | |
| Designated Staff | | | |

Muller Street - Lakewood Boulevard to Chaney Avenue

Sidewalks - Exterior : Sidewalks , Vehicular Traffic

North Side

Driveway East of Arrington Avenue @ 33.940828819400, -118.119610100985

Sidewalks , Vehicular Traffic : Cross Walks and Detectable Warnings

Finding

There are no detectable warnings where the pedestrian route crosses vehicular traffic.

On-Site Finding Not Found

Recommendation

Provide detectable warnings.

Recommendation See Recommendation

Costing Info (Estimated)

Install compliant detectable warnings \$190



Code Reference ADA 705,CA 11B-705.1.2.5,CA 11B-247.1.2.5

Progress

| | | | |
|-------------------------|-------------|-----------------------|------------|
| Record Number | 446234 | Resolution | None |
| Progress | Not_Started | Priority | Six |
| Actual Date | | Projected Date | 06/30/2027 |
| Actual Cost | \$0.00 | Contractor | |
| Comments | No Comments | New Value | 0 |
| Assignment | None | | |
| Designated Staff | | | |

Muller Street - Lakewood Boulevard to Chaney Avenue

Sidewalks - Exterior : Sidewalks

North Side

Driveway East of Arrington Avenue @ 33.940828819400, -118.119610100985

Sidewalks : Vehicular Traffic Cross Slope

Finding

Cross slope at vehicular traffic is not compliant.

On-Site Finding 3.20 percent

Recommendation

Repave the surface to provide a compliant cross slope.

Recommendation Up to 2.08 percent

Costing Info (Estimated)

Repave surface \$1,092



Code Reference ADA 206, 302, CA 11B-403.3

Progress

| | | | |
|-------------------------|-------------|-----------------------|------------|
| Record Number | 446235 | Resolution | None |
| Progress | Not_Started | Priority | Six |
| Actual Date | | Projected Date | 06/30/2027 |
| Actual Cost | \$0.00 | Contractor | |
| Comments | No Comments | | |
| Assignment | None | New Value | 0 |
| Designated Staff | | | |

Muller Street - Lakewood Boulevard to Chaney Avenue

Sidewalks - Exterior : Sidewalks , Vehicular Traffic

North Side

Driveway East of Lakewood Boulevard @ 33.941086942189, -118.120139837265

Sidewalks , Vehicular Traffic : Cross Walks and Detectable Warnings

Finding

There are no detectable warnings where the pedestrian route crosses vehicular traffic.

On-Site Finding Not Found

Recommendation

Provide detectable warnings.

Recommendation See Recommendation

Costing Info (Estimated)

Install compliant detectable warnings \$190



Code Reference ADA 705,CA 11B-705.1.2.5,CA 11B-247.1.2.5

Progress

| | | | |
|-------------------------|-------------|-----------------------|------------|
| Record Number | 446231 | Resolution | None |
| Progress | Not_Started | Priority | Six |
| Actual Date | | Projected Date | 06/30/2027 |
| Actual Cost | \$0.00 | Contractor | |
| Comments | No Comments | New Value | 0 |
| Assignment | None | | |
| Designated Staff | | | |

Muller Street - Lakewood Boulevard to Chaney Avenue

Sidewalks - Exterior : Sidewalks

North Side

Driveway East of Lakewood Boulevard @ 33.941086942189, -118.120139837265

Sidewalks : Vehicular Traffic Cross Slope

Finding

Cross slope at vehicular traffic is not compliant.

On-Site Finding 3.70 percent

Recommendation

Repave the surface to provide a compliant cross slope.

Recommendation Up to 2.08 percent

Costing Info (Estimated)

Repave surface \$1,092



Code Reference ADA 206, 302, CA 11B-403.3

Progress

| | | | |
|-------------------------|-------------|-----------------------|------------|
| Record Number | 446232 | Resolution | None |
| Progress | Not_Started | Priority | Six |
| Actual Date | | Projected Date | 06/30/2027 |
| Actual Cost | \$0.00 | Contractor | |
| Comments | No Comments | | |
| Assignment | None | New Value | 0 |
| Designated Staff | | | |

Muller Street - Lakewood Boulevard to Chaney Avenue

Sidewalks - Exterior : Sidewalks , Vehicular Traffic

North Side

Driveway East of Lakewood Boulevard @ 33.941114757098, -118.120194822550

Sidewalks , Vehicular Traffic : Cross Walks and Detectable Warnings

Finding

There are no detectable warnings where the pedestrian route crosses vehicular traffic.

On-Site Finding Not Found

Recommendation

Provide detectable warnings.

Recommendation See Recommendation

Costing Info (Estimated)

Install compliant detectable warnings \$190



Code Reference ADA 705,CA 11B-705.1.2.5,CA 11B-247.1.2.5

Progress

| | | | |
|-------------------------|-------------|-----------------------|------------|
| Record Number | 446229 | Resolution | None |
| Progress | Not_Started | Priority | Six |
| Actual Date | | Projected Date | 06/30/2027 |
| Actual Cost | \$0.00 | Contractor | |
| Comments | No Comments | New Value | 0 |
| Assignment | None | | |
| Designated Staff | | | |

Muller Street - Lakewood Boulevard to Chaney Avenue

Sidewalks - Exterior : Sidewalks

North Side

Driveway East of Lakewood Boulevard @ 33.941114757098, -118.120194822550

Sidewalks : Vehicular Traffic Cross Slope

Finding

Cross slope at vehicular traffic is not compliant.

On-Site Finding 3.70 percent

Recommendation

Repave the surface to provide a compliant cross slope.

Recommendation Up to 2.08 percent

Costing Info (Estimated)

Repave surface \$1,092



Code Reference ADA 206, 302, CA 11B-403.3

Progress

| | | | |
|-------------------------|-------------|-----------------------|------------|
| Record Number | 446230 | Resolution | None |
| Progress | Not_Started | Priority | Six |
| Actual Date | | Projected Date | 06/30/2027 |
| Actual Cost | \$0.00 | Contractor | |
| Comments | No Comments | | |
| Assignment | None | New Value | 0 |
| Designated Staff | | | |

Muller Street - Lakewood Boulevard to Chaney Avenue

Sidewalks - Exterior : Sidewalks , Hazards & Gratings

North Side

Light Pole East of Shellyfield Road @ 33.940315909294, -118.118767887354

Sidewalks , Hazards & Gratings : Sidewalk Width at Obstruction

Finding

Sidewalk width at the obstruction is not compliant.

On-Site Finding 36.50 inches

Recommendation

Sidewalk width at the obstruction shall have the recommended value.

Recommendation At least 48.00 inches

Costing Info (Estimated)

\$1,260



Code Reference ADA 206, 302, 403.5.1, CA 11B-403.5

Progress

| | | | |
|-------------------------|-------------|-----------------------|------------|
| Record Number | 446227 | Resolution | None |
| Progress | Not_Started | Priority | Six |
| Actual Date | | Projected Date | 06/30/2027 |
| Actual Cost | \$0.00 | Contractor | |
| Comments | No Comments | New Value | 0 |
| Assignment | None | | |
| Designated Staff | | | |

Muller Street - Lakewood Boulevard to Chaney Avenue

Sidewalks - Exterior : Sidewalks

North Side

Shellyfield Road North Crossing @ 33.940564020208, -118.119123280048

Sidewalks : Vehicular Traffic Slope

Finding

Slope at vehicular traffic is not compliant.

On-Site Finding 6.30 percent

Recommendation

Repave the surface to provide a compliant slope.

Recommendation Up to 5.00 percent

Costing Info (Estimated)

Repave surface \$1,092



Code Reference

Progress

| | | | |
|-------------------------|-------------|-----------------------|------------|
| Record Number | 446233 | Resolution | None |
| Progress | Not_Started | Priority | Six |
| Actual Date | | Projected Date | 06/30/2027 |
| Actual Cost | \$0.00 | Contractor | |
| Comments | No Comments | New Value | 0 |
| Assignment | None | | |
| Designated Staff | | | |

Muller Street - Lakewood Boulevard to Chaney Avenue

Sidewalks - Exterior : Sidewalks

North Side

Sidewalk East of Haledon Avenue @ 33.939189943950, -118.117302060127

Sidewalks : Missing Sidewalk

Finding

Section of sidewalk is missing and consists of dirt, grass or gravel.

On-Site Finding 80.00 feet

Recommendation

Provide a compliant sidewalk for the missing section.

Recommendation See Recommendation

Costing Info (Estimated)

\$1,260



Code Reference ADA 206, 302,CA 11B-302,CA 11B-206

Progress

| | | | |
|-------------------------|-------------|-----------------------|------------|
| Record Number | 446215 | Resolution | None |
| Progress | Not_Started | Priority | Six |
| Actual Date | | Projected Date | 06/30/2027 |
| Actual Cost | \$0.00 | Contractor | |
| Comments | No Comments | | |
| Assignment | None | New Value | 0 |
| Designated Staff | | | |

Muller Street - Lakewood Boulevard to Chaney Avenue

Sidewalks - Exterior : Sidewalks

North Side

Sidewalk East of Lakewood Boulevard @ 33.941064690255, -118.120075464249

Sidewalks : Width

Finding

Sidewalk does not have enough width.

On-Site Finding 37.00 inches for 10.00 feet

Recommendation

Widen the sidewalk to the recommended value.

Recommendation At least 48.00 inches

Costing Info (Estimated)

\$1,260



Code Reference ADA 206, 302, CA 11B-403.5.1

Progress

| | | | |
|-------------------------|-------------|-----------------------|------------|
| Record Number | 446212 | Resolution | None |
| Progress | Not_Started | Priority | Six |
| Actual Date | | Projected Date | 06/30/2027 |
| Actual Cost | \$0.00 | Contractor | |
| Comments | No Comments | | |
| Assignment | None | New Value | 0 |
| Designated Staff | | | |

Muller Street - Lakewood Boulevard to Chaney Avenue

Sidewalks - Exterior : Sidewalks , Surface

North Side

Sidewalk East of Lakewood Boulevard @ 33.941064690255, -118.120075464249

Sidewalks , Surface : Cross Slope

Finding

Sidewalk cross slope is not compliant.

On-Site Finding 2.60 percent for 6.00 feet

Recommendation

Repave the sidewalk surface with the recommended cross slope.

Recommendation Up to 2.08 percent

Costing Info (Estimated)

Repave surface \$1,092



Code Reference ADA 206, 302, CA 11B-403.3

Progress

| | | | |
|-------------------------|-------------|-----------------------|------------|
| Record Number | 446213 | Resolution | None |
| Progress | Not_Started | Priority | Six |
| Actual Date | | Projected Date | 06/30/2027 |
| Actual Cost | \$0.00 | Contractor | |
| Comments | No Comments | New Value | 0 |
| Assignment | None | | |
| Designated Staff | | | |

Muller Street - Lakewood Boulevard to Chaney Avenue

Sidewalks - Exterior : Sidewalks , Surface

North Side

Sidewalk East of Lakewood Boulevard @ 33.941064690255, -118.120075464249

Sidewalks , Surface : Running Slope

Finding

Sidewalk running slope is not compliant.

On-Site Finding 10.80 percent for 6.00 feet

Recommendation

Repave the sidewalk surface with the recommended running slope.

Recommendation Up to 5.00 percent

Costing Info (Estimated)

Repave surface \$1,184



Code Reference ADA 206, 302

Progress

| | | | |
|-------------------------|-------------|-----------------------|------------|
| Record Number | 446214 | Resolution | None |
| Progress | Not_Started | Priority | Six |
| Actual Date | | Projected Date | 06/30/2027 |
| Actual Cost | \$0.00 | Contractor | |
| Comments | No Comments | New Value | 0 |
| Assignment | None | | |
| Designated Staff | | | |

Muller Street - Lakewood Boulevard to Chaney Avenue

Sidewalks - Exterior : Sidewalks

North Side @ 33.941183738033, -118.120315521955

Sidewalks : 60X60 Turn Area

Finding

There is no 60X60 turn area at every 200 feet.

On-Site Finding Not Found

Recommendation

Provide a 60X60 turn every 200 feet on the sidewalk.

Recommendation See Recommendation

Costing Info (Estimated)

\$2,400



Code Reference ADA 206, 302

Progress

| | | | |
|-------------------------|-------------|-----------------------|------------|
| Record Number | 446211 | Resolution | None |
| Progress | Not_Started | Priority | Six |
| Actual Date | | Projected Date | 06/30/2027 |
| Actual Cost | \$0.00 | Contractor | |
| Comments | No Comments | | |
| Assignment | None | New Value | 0 |
| Designated Staff | | | |

Muller Street - Lakewood Boulevard to Chaney Avenue

Sidewalks - Exterior : Sidewalks , Hazards & Gratings

South Side

Bush West of Shellyfield Road @ 33.940888899774, -118.120052665472

Sidewalks , Hazards & Gratings : Sidewalk Width at Obstruction

Finding

Sidewalk width at the obstruction is not compliant.

On-Site Finding 33.00 inches

Recommendation

Sidewalk width at the obstruction shall have the recommended value.

Recommendation At least 48.00 inches

Costing Info (Estimated)

\$1,260



Code Reference ADA 206, 302, 403.5.1, CA 11B-403.5

Progress

| | | | |
|-------------------------|-------------|-----------------------|------------|
| Record Number | 446244 | Resolution | None |
| Progress | Not_Started | Priority | Six |
| Actual Date | | Projected Date | 06/30/2027 |
| Actual Cost | \$0.00 | Contractor | |
| Comments | No Comments | New Value | 0 |
| Assignment | None | | |
| Designated Staff | | | |

Muller Street - Lakewood Boulevard to Chaney Avenue

Sidewalks - Exterior : Sidewalks , Hazards & Gratings

South Side

Curb Southeast Corner of Haledon Avenue @ 33.939277840990, -118.117826431990

Sidewalks , Hazards & Gratings : Curb is on Path of Travel

Finding

There is a curb on the designated path of travel.

On-Site Finding Not Compliant

Recommendation

Provide a compliant curb ramp.

Recommendation See Recommendation

Costing Info (Estimated)

Install curb ramp \$2,500



Code Reference ADA 402, 303, 406, 403.4, 303.4

Progress

| | | | |
|-------------------------|-------------|-----------------------|------------|
| Record Number | 446250 | Resolution | None |
| Progress | Not_Started | Priority | Six |
| Actual Date | | Projected Date | 06/30/2027 |
| Actual Cost | \$0.00 | Contractor | |
| Comments | No Comments | New Value | 0 |
| Assignment | None | | |
| Designated Staff | | | |

Muller Street - Lakewood Boulevard to Chaney Avenue

Sidewalks - Exterior : Sidewalks , Hazards & Gratings

South Side

Curb Southeast Corner of Shellyfield Road @ 33.940383778270, -118.119138032198

Sidewalks , Hazards & Gratings : Curb is on Path of Travel

Finding

There is a curb on the designated path of travel.

On-Site Finding Not Compliant

Recommendation

Provide a compliant curb ramp.

Recommendation See Recommendation

Costing Info (Estimated)

Install curb ramp \$2,500



Code Reference ADA 402, 303, 406, 403.4, 303.4

Progress

| | | | |
|-------------------------|-------------|-----------------------|------------|
| Record Number | 446243 | Resolution | None |
| Progress | Not_Started | Priority | Six |
| Actual Date | | Projected Date | 06/30/2027 |
| Actual Cost | \$0.00 | Contractor | |
| Comments | No Comments | New Value | 0 |
| Assignment | None | | |
| Designated Staff | | | |

Muller Street - Lakewood Boulevard to Chaney Avenue

Sidewalks - Exterior : Sidewalks , Hazards & Gratings

South Side

Curb Southwest Corner of Haledon Avenue @ 33.939344598175, -118.117961883545

Sidewalks , Hazards & Gratings : Curb is on Path of Travel

Finding

There is a curb on the designated path of travel.

On-Site Finding Not Compliant

Recommendation

Provide a compliant curb ramp.

Recommendation See Recommendation

Costing Info (Estimated)

Install curb ramp \$2,500



Code Reference ADA 402, 303, 406, 403.4, 303.4

Progress

| | | | |
|-------------------------|-------------|-----------------------|------------|
| Record Number | 446253 | Resolution | None |
| Progress | Not_Started | Priority | Six |
| Actual Date | | Projected Date | 06/30/2027 |
| Actual Cost | \$0.00 | Contractor | |
| Comments | No Comments | New Value | 0 |
| Assignment | None | | |
| Designated Staff | | | |

Muller Street - Lakewood Boulevard to Chaney Avenue

Sidewalks - Exterior : Sidewalks , Hazards & Gratings

South Side

Curb Southwest Corner of Shellyfield Road @ 33.940472786682, -118.119273483753

Sidewalks , Hazards & Gratings : Curb is on Path of Travel

Finding

There is a curb on the designated path of travel.

On-Site Finding Not Compliant

Recommendation

Provide a compliant curb ramp.

Recommendation See Recommendation

Costing Info (Estimated)

Install curb ramp \$2,500



Code Reference ADA 402, 303, 406, 403.4, 303.4

Progress

| | | | |
|-------------------------|-------------|-----------------------|------------|
| Record Number | 446241 | Resolution | None |
| Progress | Not_Started | Priority | Six |
| Actual Date | | Projected Date | 06/30/2027 |
| Actual Cost | \$0.00 | Contractor | |
| Comments | No Comments | New Value | 0 |
| Assignment | None | | |
| Designated Staff | | | |

Muller Street - Lakewood Boulevard to Chaney Avenue

Sidewalks - Exterior : Sidewalks , Vehicular Traffic

South Side

Driveway West of Shellyfield Road @ 33.940715334133, -118.119744211435

Sidewalks , Vehicular Traffic : Cross Walks and Detectable Warnings

Finding

There are no detectable warnings where the pedestrian route crosses vehicular traffic.

On-Site Finding Not Found

Recommendation

Provide detectable warnings.

Recommendation See Recommendation

Costing Info (Estimated)

Install compliant detectable warnings \$190



Code Reference ADA 705,CA 11B-705.1.2.5,CA 11B-247.1.2.5

Progress

| | | | |
|-------------------------|-------------|-----------------------|------------|
| Record Number | 446254 | Resolution | None |
| Progress | Not_Started | Priority | Six |
| Actual Date | | Projected Date | 06/30/2027 |
| Actual Cost | \$0.00 | Contractor | |
| Comments | No Comments | New Value | 0 |
| Assignment | None | | |
| Designated Staff | | | |

Muller Street - Lakewood Boulevard to Chaney Avenue

Sidewalks - Exterior : Sidewalks

South Side

Driveway West of Shellyfield Road @ 33.940715334133, -118.119744211435

Sidewalks : Vehicular Traffic Cross Slope

Finding

Cross slope at vehicular traffic is not compliant.

On-Site Finding 3.30 percent

Recommendation

Repave the surface to provide a compliant cross slope.

Recommendation Up to 2.08 percent

Costing Info (Estimated)

Repave surface \$1,092



Code Reference ADA 206, 302, CA 11B-403.3

Progress

| | | | |
|-------------------------|-------------|-----------------------|------------|
| Record Number | 446255 | Resolution | None |
| Progress | Not_Started | Priority | Six |
| Actual Date | | Projected Date | 06/30/2027 |
| Actual Cost | \$0.00 | Contractor | |
| Comments | No Comments | | |
| Assignment | None | New Value | 0 |
| Designated Staff | | | |

Muller Street - Lakewood Boulevard to Chaney Avenue

Sidewalks - Exterior : Sidewalks , Vehicular Traffic

South Side

Driveway West of Shellyfield Road @ 33.940969006874, -118.120208233595

Sidewalks , Vehicular Traffic : Cross Walks and Detectable Warnings

Finding

There are no detectable warnings where the pedestrian route crosses vehicular traffic.

On-Site Finding Not Found

Recommendation

Provide detectable warnings.

Recommendation See Recommendation

Costing Info (Estimated)

Install compliant detectable warnings \$190



Code Reference ADA 705,CA 11B-705.1.2.5,CA 11B-247.1.2.5

Progress

| | | | |
|-------------------------|-------------|-----------------------|------------|
| Record Number | 446257 | Resolution | None |
| Progress | Not_Started | Priority | Six |
| Actual Date | | Projected Date | 06/30/2027 |
| Actual Cost | \$0.00 | Contractor | |
| Comments | No Comments | New Value | 0 |
| Assignment | None | | |
| Designated Staff | | | |

Muller Street - Lakewood Boulevard to Chaney Avenue

Sidewalks - Exterior : Sidewalks

South Side

Driveway West of Shellyfield Road @ 33.940969006874, -118.120208233595

Sidewalks : Vehicular Traffic Cross Slope

Finding

Cross slope at vehicular traffic is not compliant.

On-Site Finding 3.20 percent

Recommendation

Repave the surface to provide a compliant cross slope.

Recommendation Up to 2.08 percent

Costing Info (Estimated)

Repave surface \$1,092



Code Reference ADA 206, 302, CA 11B-403.3

Progress

| | | | |
|-------------------------|-------------|-----------------------|------------|
| Record Number | 446258 | Resolution | None |
| Progress | Not_Started | Priority | Six |
| Actual Date | | Projected Date | 06/30/2027 |
| Actual Cost | \$0.00 | Contractor | |
| Comments | No Comments | | |
| Assignment | None | New Value | 0 |
| Designated Staff | | | |

Muller Street - Lakewood Boulevard to Chaney Avenue

Sidewalks - Exterior : Sidewalks

South Side

Shellyfield Road South Crossing @ 33.940430507698, -118.119217157364

Sidewalks : Vehicular Traffic Slope

Finding

Slope at vehicular traffic is not compliant.

On-Site Finding 9.70 percent

Recommendation

Repave the surface to provide a compliant slope.

Recommendation Up to 5.00 percent

Costing Info (Estimated)

Repave surface \$1,092



Code Reference

Progress

| | | | |
|-------------------------|-------------|-----------------------|------------|
| Record Number | 446256 | Resolution | None |
| Progress | Not_Started | Priority | Six |
| Actual Date | | Projected Date | 06/30/2027 |
| Actual Cost | \$0.00 | Contractor | |
| Comments | No Comments | New Value | 0 |
| Assignment | None | | |
| Designated Staff | | | |

Muller Street - Lakewood Boulevard to Chaney Avenue

Sidewalks - Exterior : Sidewalks

South Side

Sidewalk West of Chaney Avenue @ 33.938952955276, -118.117190748453

Sidewalks : Missing Sidewalk

Finding

Section of sidewalk is missing and consists of dirt, grass or gravel.

On-Site Finding 72.00 feet

Recommendation

Provide a compliant sidewalk for the missing section.

Recommendation See Recommendation

Costing Info (Estimated)

\$1,260



Code Reference ADA 206, 302,CA 11B-302,CA 11B-206

Progress

| | | | |
|-------------------------|-------------|-----------------------|------------|
| Record Number | 446237 | Resolution | None |
| Progress | Not_Started | Priority | Six |
| Actual Date | | Projected Date | 06/30/2027 |
| Actual Cost | \$0.00 | Contractor | |
| Comments | No Comments | New Value | 0 |
| Assignment | None | | |
| Designated Staff | | | |

Muller Street - Lakewood Boulevard to Chaney Avenue

Sidewalks - Exterior : Sidewalks , Surface

South Side

Sidewalk West of Clancey Avenue @ 33.939935396980, -118.118609637022

Sidewalks , Surface : Cross Slope

Finding

Sidewalk cross slope is not compliant.

On-Site Finding 3.10 percent for 100.00 feet

Recommendation

Repave the sidewalk surface with the recommended cross slope.

Recommendation Up to 2.08 percent

Costing Info (Estimated)

Repave surface \$1,092



Code Reference ADA 206, 302, CA 11B-403.3

Progress

| | | | |
|-------------------------|-------------|-----------------------|------------|
| Record Number | 446239 | Resolution | None |
| Progress | Not_Started | Priority | Six |
| Actual Date | | Projected Date | 06/30/2027 |
| Actual Cost | \$0.00 | Contractor | |
| Comments | No Comments | | |
| Assignment | None | New Value | 0 |
| Designated Staff | | | |

Muller Street - Lakewood Boulevard to Chaney Avenue

Sidewalks - Exterior : Sidewalks , Surface

South Side

Sidewalk West of Shellyfield Road @ 33.940472786682, -118.119273483753

Sidewalks , Surface : Cross Slope

Finding

Sidewalk cross slope is not compliant.

On-Site Finding 3.50 percent for 106.00 feet

Recommendation

Repave the sidewalk surface with the recommended cross slope.

Recommendation Up to 2.08 percent

Costing Info (Estimated)

Repave surface \$1,092



Code Reference ADA 206, 302, CA 11B-403.3

Progress

| | | | |
|-------------------------|-------------|-----------------------|------------|
| Record Number | 446240 | Resolution | None |
| Progress | Not_Started | Priority | Six |
| Actual Date | | Projected Date | 06/30/2027 |
| Actual Cost | \$0.00 | Contractor | |
| Comments | No Comments | | |
| Assignment | None | New Value | 0 |
| Designated Staff | | | |

Muller Street - Lakewood Boulevard to Chaney Avenue

Sidewalks - Exterior : Sidewalks

South Side

Sidewalk West of Shellyfield Road @ 33.940639677204, -118.119575232267

Sidewalks : Missing Sidewalk

Finding

Section of sidewalk is missing and consists of dirt, grass or gravel.

On-Site Finding 44.00 feet

Recommendation

Provide a compliant sidewalk for the missing section.

Recommendation See Recommendation

Costing Info (Estimated)

\$1,260



Code Reference ADA 206, 302,CA 11B-302,CA 11B-206

Progress

| | | | |
|-------------------------|-------------|-----------------------|------------|
| Record Number | 446238 | Resolution | None |
| Progress | Not_Started | Priority | Six |
| Actual Date | | Projected Date | 06/30/2027 |
| Actual Cost | \$0.00 | Contractor | |
| Comments | No Comments | New Value | 0 |
| Assignment | None | | |
| Designated Staff | | | |

Muller Street - Lakewood Boulevard to Chaney Avenue

Sidewalks - Exterior : Sidewalks , Hazards & Gratings

South Side

Southeast Corner of Clancey Avenue @ 33.939796320417, -118.118498325348

Sidewalks , Hazards & Gratings : Curb is on Path of Travel

Finding

There is a curb on the designated path of travel.

On-Site Finding Not Compliant

Recommendation

Provide a compliant curb ramp.

Recommendation See Recommendation

Costing Info (Estimated)

Install curb ramp \$2,500



Code Reference ADA 402, 303, 406, 403.4, 303.4

Progress

| | | | |
|-------------------------|-------------|-----------------------|------------|
| Record Number | 446245 | Resolution | None |
| Progress | Not_Started | Priority | Six |
| Actual Date | | Projected Date | 06/30/2027 |
| Actual Cost | \$0.00 | Contractor | |
| Comments | No Comments | New Value | 0 |
| Assignment | None | | |
| Designated Staff | | | |

Muller Street - Lakewood Boulevard to Chaney Avenue

Sidewalks - Exterior : Sidewalks , Hazards & Gratings

South Side

Southwest Corner of Clancey Avenue @ 33.939926496087, -118.118604272604

Sidewalks , Hazards & Gratings : Curb is on Path of Travel

Finding

There is a curb on the designated path of travel.

On-Site Finding Not Compliant

Recommendation

Provide a compliant curb ramp.

Recommendation See Recommendation

Costing Info (Estimated)

Install curb ramp \$2,500



Code Reference ADA 402, 303, 406, 403.4, 303.4

Progress

| | | | |
|-------------------------|-------------|-----------------------|------------|
| Record Number | 446247 | Resolution | None |
| Progress | Not_Started | Priority | Six |
| Actual Date | | Projected Date | 06/30/2027 |
| Actual Cost | \$0.00 | Contractor | |
| Comments | No Comments | New Value | 0 |
| Assignment | None | | |
| Designated Staff | | | |

Muller Street - Lakewood Boulevard to Chaney Avenue

Sidewalks - Exterior : Sidewalks

South Side @ 33.938952955276, -118.117190748453

Sidewalks : 60X60 Turn Area

Finding

There is no 60X60 turn area at every 200 feet.

On-Site Finding Not Found

Recommendation

Provide a 60X60 turn every 200 feet on the sidewalk.

Recommendation See Recommendation

Costing Info (Estimated)

\$2,400



Code Reference ADA 206, 302

Progress

| | | | |
|-------------------------|-------------|-----------------------|------------|
| Record Number | 446236 | Resolution | None |
| Progress | Not_Started | Priority | Six |
| Actual Date | | Projected Date | 06/30/2027 |
| Actual Cost | \$0.00 | Contractor | |
| Comments | No Comments | | |
| Assignment | None | New Value | 0 |
| Designated Staff | | | |

Muller Street - Lakewood Boulevard to Chaney Avenue



Muller Street - Lakewood Boulevard to Chaney Avenue

Lakewood Boulevard to Chaney Avenue
Downey, CA 90242

Date of Inspection
6/12/2017

***Estimated Facility Total: \$65,757**

*Estimated facility total is for estimating purposes only and does not represent total construction, repair totals or design fees.

Prepared By

Disability Access Consultants

(800) 743-7067

Prepared Using



Accessibility Survey



City of Downey Muller Street - Old River School Road to Wiley Burke Avenue

Old River School Road to Wiley Burke Avenue
Downey, CA 90242

Date of Inspection
7/3/2017

Prepared By

Disability Access Consultants

(800) 743-7067

Muller Street - Old River School Road to Wiley Burke Avenue

Sidewalks - Exterior : Sidewalks

North Side @ 33.953337973643, -118.144380301237

Sidewalks : No Sidewalk

Finding

No sidewalk exists at the location.

On-Site Finding Not Found

Recommendation

No action necessary until a sidewalk is provided.

Recommendation See Recommendation

Costing Info (Estimated)

Unassigned



Code Reference ADA 206

Progress

| | | | |
|-------------------------|-------------|-----------------------|------------|
| Record Number | 462389 | Resolution | None |
| Progress | Not_Started | Priority | Six |
| Actual Date | | Projected Date | 06/30/2027 |
| Actual Cost | \$0.00 | Contractor | |
| Comments | No Comments | New Value | 0 |
| Assignment | None | | |
| Designated Staff | | | |

Muller Street - Old River School Road to Wiley Burke Avenue

Sidewalks - Exterior : Sidewalks

South Side @ 33.953232292118, -118.144462108612

Sidewalks : No Sidewalk

Finding

No sidewalk exists at the location.

On-Site Finding Not Found

Recommendation

No action necessary until a sidewalk is provided.

Recommendation See Recommendation

Costing Info (Estimated)

Unassigned



Code Reference ADA 206

Progress

| | | | |
|-------------------------|-------------|-----------------------|------------|
| Record Number | 462390 | Resolution | None |
| Progress | Not_Started | Priority | Six |
| Actual Date | | Projected Date | 06/30/2027 |
| Actual Cost | \$0.00 | Contractor | |
| Comments | No Comments | | |
| Assignment | None | New Value | 0 |
| Designated Staff | | | |

Muller Street - Old River School Road to Wiley Burke Avenue



Muller Street - Old River School Road to Wiley Burke Avenue

Old River School Road to Wiley Burke Avenue
Downey, CA 90242

Date of Inspection
7/3/2017

***Estimated Facility Total: \$0**

*Estimated facility total is for estimating purposes only and does not represent total construction, repair totals or design fees.

Prepared By

Disability Access Consultants

(800) 743-7067

Prepared Using



Accessibility Survey



City of Downey Muller Street/ Rio Hondo Golf Club Drive & Old River School Road

Muller Street/ Rio Hondo Golf Club Drive & Old River School
Road
Downey, CA 90242

Date of Inspection
7/3/2017

Prepared By

Disability Access Consultants

(800) 743-7067

Muller Street/ Rio Hondo Golf Club Drive & Old River School Road

Muller Street/ Rio Hondo Golf Club Drive & Old River School Road

Curb Ramps - Exterior : Curb Ramp , Landings and Transitions

Northeast Corner @ 33.953371346728, -118.144389688969

Top Landing

Curb Ramp , Landings and Transitions : Top Landing Slope

Finding

The slope at the top landing is greater than allowed.

On-Site Finding 3.00 percent

Recommendation

Provide a top landing surface that does not exceed the maximum slope and cross slope. Provide a sufficient maneuvering clearance that does not accumulate water.

Recommendation Up to 2.08 percent

Costing Info (Estimated)

Provide compliant landing \$1,260



Code Reference ADA 402, 406.4, 403.3, 406.1,CA 11B-406.5.3

Progress

| | | | |
|-------------------------|-------------|-----------------------|------------|
| Record Number | 462492 | Resolution | None |
| Progress | Not_Started | Priority | Six |
| Actual Date | | Projected Date | 06/30/2027 |
| Actual Cost | \$0.00 | Contractor | |
| Comments | No Comments | | |
| Assignment | None | New Value | 0 |
| Designated Staff | | | |

Muller Street/ Rio Hondo Golf Club Drive & Old River School Road

Curb Ramps - Exterior : Curb Ramp

Northwest Corner @ 33.953495939466, -118.144597560167

Curb Ramp : No Detectable Warnings

Finding

The curb ramp does not provide a detectable warning surface which includes truncated domes.

On-Site Finding Not Found

Recommendation

Provide compliant detectable warnings to surface.

Recommendation See Recommendation

Costing Info (Estimated)

Provide detectable warning to surface \$248



Code Reference CA 11B-406.5.12

Progress

| | | | |
|-------------------------|-------------|-----------------------|------------|
| Record Number | 463231 | Resolution | None |
| Progress | Not_Started | Priority | Six |
| Actual Date | | Projected Date | 06/30/2027 |
| Actual Cost | \$0.00 | Contractor | |
| Comments | No Comments | New Value | 0 |
| Assignment | None | | |
| Designated Staff | | | |

Muller Street/ Rio Hondo Golf Club Drive & Old River School Road

Curb Ramps - Exterior : Curb Ramp

Northwest Corner @ 33.953495939466, -118.144597560167

Curb Ramp : Curb Ramp - Cross Slope

Finding

The cross slope is greater than allowed.

On-Site Finding 2.60 percent

Recommendation

Provide a compliant curb ramp.

Recommendation Up to 2.08 percent

Costing Info (Estimated)

Install curb ramp \$1,300



Code Reference ADA 402, 406.1, 405.3, CA 11B-406.5.7

Progress

| | | | |
|-------------------------|-------------|-----------------------|------------|
| Record Number | 463232 | Resolution | None |
| Progress | Not_Started | Priority | Six |
| Actual Date | | Projected Date | 06/30/2027 |
| Actual Cost | \$0.00 | Contractor | |
| Comments | No Comments | | |
| Assignment | None | New Value | 0 |
| Designated Staff | | | |

Muller Street/ Rio Hondo Golf Club Drive & Old River School Road

Curb Ramps - Exterior : Curb Ramp

Southeast Corner @ 33.953245641371, -118.144494295120

Curb Ramp : Curb Ramp Slope

Finding

The running slope is greater than allowed.

On-Site Finding 9.10 percent

Recommendation

Provide a compliant curb ramp.

Recommendation Up to 8.33 percent

Costing Info (Estimated)

Install curb ramp \$1,300



Code Reference ADA 406, 406.1, 405.2, CA 11B-406

Progress

| | | | |
|-------------------------|-------------|-----------------------|------------|
| Record Number | 463230 | Resolution | None |
| Progress | Not_Started | Priority | Six |
| Actual Date | | Projected Date | 06/30/2027 |
| Actual Cost | \$0.00 | Contractor | |
| Comments | No Comments | | |
| Assignment | None | New Value | 0 |
| Designated Staff | | | |

Muller Street/ Rio Hondo Golf Club Drive & Old River School Road

Curb Ramps - Exterior : Curb Ramp

Southwest Corner @ 33.953341310952, -118.144712895155

Curb Ramp : No Detectable Warnings

Finding

The curb ramp does not provide a detectable warning surface which includes truncated domes.

On-Site Finding Not Found

Recommendation

Provide compliant detectable warnings to surface.

Recommendation See Recommendation

Costing Info (Estimated)

Provide detectable warning to surface \$248



Code Reference CA 11B-406.5.12

Progress

| | | | |
|-------------------------|-------------|-----------------------|------------|
| Record Number | 463233 | Resolution | None |
| Progress | Not_Started | Priority | Six |
| Actual Date | | Projected Date | 06/30/2027 |
| Actual Cost | \$0.00 | Contractor | |
| Comments | No Comments | New Value | 0 |
| Assignment | None | | |
| Designated Staff | | | |

Muller Street/ Rio Hondo Golf Club Drive & Old River School Road

Intersections - Exterior : Intersections , Walking Surface

Intersection

East Crossing @ 33.953304600544, -118.144427239895

Intersections , Walking Surface : Slope

Finding

Intersection walking surface slope is not compliant.

On-Site Finding 11.20 percent

Recommendation

Repave the walking surface with recommended slope.

Recommendation Up to 5.00 percent

Costing Info (Estimated)

\$1,260



Code Reference

Progress

| | | | |
|-------------------------|-------------|-----------------------|------------|
| Record Number | 462393 | Resolution | None |
| Progress | Not_Started | Priority | Six |
| Actual Date | | Projected Date | 06/30/2027 |
| Actual Cost | \$0.00 | Contractor | |
| Comments | No Comments | New Value | 0 |
| Assignment | None | | |
| Designated Staff | | | |

Muller Street/ Rio Hondo Golf Club Drive & Old River School Road

Intersections - Exterior : Intersections , Walking Surface

Intersection

East Crossing @ 33.953304600544, -118.144427239895

Intersections , Walking Surface : Crosswalk - Pavement Stripes

Finding

Crosswalk pavement is not marked with stripes between 6" and 24" wide.

On-Site Finding Not Compliant

Recommendation

Re-stripe the crosswalk pavement with stripes between 6" minimum and 24" maximum.

Recommendation See Recommendation

Costing Info (Estimated)

\$1,500



Code Reference

Progress

| | | | |
|-------------------------|-------------|-----------------------|------------|
| Record Number | 462394 | Resolution | None |
| Progress | Not_Started | Priority | Six |
| Actual Date | | Projected Date | 06/30/2027 |
| Actual Cost | \$0.00 | Contractor | |
| Comments | No Comments | New Value | 0 |
| Assignment | None | | |
| Designated Staff | | | |

Muller Street/ Rio Hondo Golf Club Drive & Old River School Road

Intersections - Exterior : Intersections , Walking Surface

Intersection

North Crossing @ 33.953438092861, -118.144503682852

Intersections , Walking Surface : Change In Level Height

Finding

Intersection walking surface change in level height is not compliant.

On-Site Finding 0.62 inches

Recommendation

Provide a compliant walking surface with recommended height.

Recommendation Up to 0.25 inches

Costing Info (Estimated)

\$1,260



Code Reference ADA 303

Progress

| | | | |
|-------------------------|-------------|-----------------------|------------|
| Record Number | 462398 | Resolution | None |
| Progress | Not_Started | Priority | Six |
| Actual Date | | Projected Date | 06/30/2027 |
| Actual Cost | \$0.00 | Contractor | |
| Comments | No Comments | New Value | 0 |
| Assignment | None | | |
| Designated Staff | | | |

Muller Street/ Rio Hondo Golf Club Drive & Old River School Road

Intersections - Exterior : Intersections , Walking Surface

Intersection

North Crossing @ 33.953438092861, -118.144503682852

Intersections , Walking Surface : Crosswalk - Pavement Stripes

Finding

Crosswalk pavement is not marked with stripes between 6" and 24" wide.

On-Site Finding Not Compliant

Recommendation

Re-stripe the crosswalk pavement with stripes between 6" minimum and 24" maximum.

Recommendation See Recommendation

Costing Info (Estimated)

\$1,500



Code Reference

Progress

| | | | |
|-------------------------|-------------|-----------------------|------------|
| Record Number | 462399 | Resolution | None |
| Progress | Not_Started | Priority | Six |
| Actual Date | | Projected Date | 06/30/2027 |
| Actual Cost | \$0.00 | Contractor | |
| Comments | No Comments | | |
| Assignment | None | New Value | 0 |
| Designated Staff | | | |

Muller Street/ Rio Hondo Golf Club Drive & Old River School Road

Intersections - Exterior : Intersections , Walking Surface

Intersection

North Crossing @ 33.953438092861, -118.144503682852

Intersections , Walking Surface : Crosswalk - Detectable Warnings

Finding

There are no detectable warnings provided for the crosswalk.

On-Site Finding Not Found

Recommendation

Provide compliant detectable warnings for the crosswalk.

Recommendation See Recommendation

Costing Info (Estimated)

\$240



Code Reference

Progress

| | | | |
|-------------------------|-------------|-----------------------|------------|
| Record Number | 462400 | Resolution | None |
| Progress | Not_Started | Priority | Six |
| Actual Date | | Projected Date | 06/30/2027 |
| Actual Cost | \$0.00 | Contractor | |
| Comments | No Comments | New Value | 0 |
| Assignment | None | | |
| Designated Staff | | | |

Muller Street/ Rio Hondo Golf Club Drive & Old River School Road

Intersections - Exterior : Intersections , Pedestrian Signal Controls

Intersection

Northeast Corner to East Crossing @ 33.953342423388, -118.144388347864

Intersections , Pedestrian Signal Controls : Push Button - Distance from Crosswalk

Finding

Push button distance from crosswalk is not compliant.

On-Site Finding 141.00 inches

Recommendation

Provide a compliant push button.

Recommendation Up to 60.00 inches

Costing Info (Estimated)

\$900



Code Reference CA MUTCD 4E.08

Progress

| | | | |
|-------------------------|-------------|-----------------------|------------|
| Record Number | 462414 | Resolution | None |
| Progress | Not_Started | Priority | Six |
| Actual Date | | Projected Date | 06/30/2027 |
| Actual Cost | \$0.00 | Contractor | |
| Comments | No Comments | New Value | 0 |
| Assignment | None | | |
| Designated Staff | | | |

Muller Street/ Rio Hondo Golf Club Drive & Old River School Road

Intersections - Exterior : Intersections , Pedestrian Signal Signage

Intersection

Northeast Corner to East Crossing @ 33.953342423388, -118.144388347864

Intersections , Pedestrian Signal Signage : Tactile Arrow

Finding

Tactile arrow is either not raised enough or does not contrast with background.

On-Site Finding Not Compliant

Recommendation

Make sure that the tactile arrow is raised at least 1/32 inch and contrasts with background.

Recommendation See Recommendation

Costing Info (Estimated)

\$900



Code Reference CA MUTCD,CA MUTCD 4E.08

Progress

| | | | |
|-------------------------|-------------|-----------------------|------------|
| Record Number | 462415 | Resolution | None |
| Progress | Not_Started | Priority | Six |
| Actual Date | | Projected Date | 06/30/2027 |
| Actual Cost | \$0.00 | Contractor | |
| Comments | No Comments | | |
| Assignment | None | New Value | 0 |
| Designated Staff | | | |

Muller Street/ Rio Hondo Golf Club Drive & Old River School Road

Intersections - Exterior : Intersections , Pedestrian Signal Signage

Intersection

Northeast Corner to East Crossing @ 33.953342423388, -118.144388347864

Intersections , Pedestrian Signal Signage : Universal Tactile

Finding

Either universal tactile or universal symbol is not provided at the signal.

On-Site Finding Not Found

Recommendation

Universal tactile and universal symbol must be provided at the signal (3 braille dots forming an equilateral triangle).

Recommendation See Recommendation

Costing Info (Estimated)

\$900



Code Reference CA MUTCD,CA MUTCD 4E.08

Progress

| | | | |
|-------------------------|-------------|-----------------------|------------|
| Record Number | 462416 | Resolution | None |
| Progress | Not_Started | Priority | Six |
| Actual Date | | Projected Date | 06/30/2027 |
| Actual Cost | \$0.00 | Contractor | |
| Comments | No Comments | | |
| Assignment | None | New Value | 0 |
| Designated Staff | | | |

Muller Street/ Rio Hondo Golf Club Drive & Old River School Road

Intersections - Exterior : Intersections , Pedestrian Signal Signage

Intersection

Northeast Corner to East Crossing @ 33.953342423388, -118.144388347864

Intersections , Pedestrian Signal Signage : Street Name Information

Finding

There is no street name information related signage at the signal.

On-Site Finding Not Found

Recommendation

Provide compliant signage that includes street name.

Recommendation See Recommendation

Costing Info (Estimated)

\$158



Code Reference

CA MUTCD,CA MUTCD 4E.08

Progress

| | | | |
|-------------------------|-------------|-----------------------|------------|
| Record Number | 462417 | Resolution | None |
| Progress | Not_Started | Priority | Six |
| Actual Date | | Projected Date | 06/30/2027 |
| Actual Cost | \$0.00 | Contractor | |
| Comments | No Comments | | |
| Assignment | None | New Value | 0 |
| Designated Staff | | | |

Muller Street/ Rio Hondo Golf Club Drive & Old River School Road

Intersections - Exterior : Intersections , Pedestrian Signal Signage

Intersection

Northeast Corner to East Crossing @ 33.953342423388, -118.144388347864

Intersections , Pedestrian Signal Signage : No Color Coded Bands

Finding

There are no color coded bands provided at the signal.

On-Site Finding Not Found

Recommendation

Provide 2" wide yellow band and 1" wide dark border bands above and below the yellow band.

Recommendation See Recommendation

Costing Info (Estimated)

\$158



Code Reference CA 11B-703.7.2.7,CA MUTCD 4E.08

Progress

| | | | |
|-------------------------|-------------|-----------------------|------------|
| Record Number | 462418 | Resolution | None |
| Progress | Not_Started | Priority | Six |
| Actual Date | | Projected Date | 06/30/2027 |
| Actual Cost | \$0.00 | Contractor | |
| Comments | No Comments | | |
| Assignment | None | New Value | 0 |
| Designated Staff | | | |

Muller Street/ Rio Hondo Golf Club Drive & Old River School Road

Intersections - Exterior : Intersections , Pedestrian Signal Signage

Intersection

Northeast Corner to East Crossing @ 33.953342423388, -118.144388347864

Intersections , Pedestrian Signal Signage : Crosswalk Map

Finding

There is no crosswalk map provided at the signal.

On-Site Finding Not Found

Recommendation

Provide a crosswalk map.

Recommendation See Recommendation

Costing Info (Estimated)

\$158



Code Reference CA MUTCD 4E.08

Progress

| | | | |
|-------------------------|-------------|-----------------------|------------|
| Record Number | 462419 | Resolution | None |
| Progress | Not_Started | Priority | Six |
| Actual Date | | Projected Date | 06/30/2027 |
| Actual Cost | \$0.00 | Contractor | |
| Comments | No Comments | New Value | 0 |
| Assignment | None | | |
| Designated Staff | | | |

Muller Street/ Rio Hondo Golf Club Drive & Old River School Road

Intersections - Exterior : Intersections , Pedestrian Signal Indicator

Intersection

Northeast Corner to East Crossing @ 33.953342423388, -118.144388347864

Intersections , Pedestrian Signal Indicator : Locator Tone

Finding

No locator tone provided for the pedestrian signal indicator.

On-Site Finding Not Found

Recommendation

Provide locator tone for the indicator.

Recommendation See Recommendation

Costing Info (Estimated)

\$900



Code Reference CA MUTCD,CA MUTCD 4E.08

Progress

| | | | |
|-------------------------|-------------|-----------------------|------------|
| Record Number | 462420 | Resolution | None |
| Progress | Not_Started | Priority | Six |
| Actual Date | | Projected Date | 06/30/2027 |
| Actual Cost | \$0.00 | Contractor | |
| Comments | No Comments | | |
| Assignment | None | New Value | 0 |
| Designated Staff | | | |

Muller Street/ Rio Hondo Golf Club Drive & Old River School Road

Intersections - Exterior : Intersections , Pedestrian Signal Indicator

Intersection

Northeast Corner to East Crossing @ 33.953342423388, -118.144388347864

Intersections , Pedestrian Signal Indicator : Walk Interval Tone

Finding

No walk interval tone provided for the pedestrian signal indicator.

On-Site Finding Not Found

Recommendation

Provide compliant walk interval tone.

Recommendation See Recommendation

Costing Info (Estimated)

\$150



Code Reference

CA MUTCD,CA MUTCD 4E.08

Progress

| | | | |
|-------------------------|-------------|-----------------------|------------|
| Record Number | 462421 | Resolution | None |
| Progress | Not_Started | Priority | Six |
| Actual Date | | Projected Date | 06/30/2027 |
| Actual Cost | \$0.00 | Contractor | |
| Comments | No Comments | | |
| Assignment | None | New Value | 0 |
| Designated Staff | | | |

Muller Street/ Rio Hondo Golf Club Drive & Old River School Road

Intersections - Exterior : Intersections , Pedestrian Signal Indicator

Intersection

Northeast Corner to East Crossing @ 33.953342423388, -118.144388347864

Intersections , Pedestrian Signal Indicator : Vibro-tactile Indicator

Finding

There is no vibro-tactile indication at the signal.

On-Site Finding Not Found

Recommendation

Provide compliant vibro-tactile indicator at the signal.

Recommendation See Recommendation

Costing Info (Estimated)

\$900



Code Reference CA MUTCD,CA MUTCD 4E.08

Progress

| | | | |
|-------------------------|-------------|-----------------------|------------|
| Record Number | 462422 | Resolution | None |
| Progress | Not_Started | Priority | Six |
| Actual Date | | Projected Date | 06/30/2027 |
| Actual Cost | \$0.00 | Contractor | |
| Comments | No Comments | | |
| Assignment | None | New Value | 0 |
| Designated Staff | | | |

Muller Street/ Rio Hondo Golf Club Drive & Old River School Road

Intersections - Exterior : Intersections , Pedestrian Signal Indicator

Intersection

Northeast Corner to East Crossing @ 33.953342423388, -118.144388347864

Intersections , Pedestrian Signal Indicator : Speech Walk Message

Finding

Speech walk message is not provided at the signal.

On-Site Finding Not Found

Recommendation

Provide compliant speech walk message for the signal.

Recommendation See Recommendation

Costing Info (Estimated)

\$900



Code Reference

CA MUTCD,CA MUTCD 4E.08

Progress

| | | | |
|-------------------------|-------------|-----------------------|------------|
| Record Number | 462423 | Resolution | None |
| Progress | Not_Started | Priority | Six |
| Actual Date | | Projected Date | 06/30/2027 |
| Actual Cost | \$0.00 | Contractor | |
| Comments | No Comments | New Value | 0 |
| Assignment | None | | |
| Designated Staff | | | |

Muller Street/ Rio Hondo Golf Club Drive & Old River School Road

Intersections - Exterior : Intersections , Pedestrian Signal Controls

Intersection

Northeast Corner to North Crossing @ 33.953403607366, -118.144392371178

Intersections , Pedestrian Signal Controls : Push Button - Distance from Crosswalk

Finding

Push button distance from crosswalk is not compliant.

On-Site Finding 155.00 inches

Recommendation

Provide a compliant push button.

Recommendation Up to 60.00 inches

Costing Info (Estimated)

\$900



Code Reference CA MUTCD 4E.08

Progress

| | | | |
|-------------------------|-------------|-----------------------|------------|
| Record Number | 462469 | Resolution | None |
| Progress | Not_Started | Priority | Six |
| Actual Date | | Projected Date | 06/30/2027 |
| Actual Cost | \$0.00 | Contractor | |
| Comments | No Comments | | |
| Assignment | None | New Value | 0 |
| Designated Staff | | | |

Muller Street/ Rio Hondo Golf Club Drive & Old River School Road

Intersections - Exterior : Intersections , Pedestrian Signal Controls

Intersection

Northeast Corner to North Crossing @ 33.953403607366, -118.144392371178

Intersections , Pedestrian Signal Controls : Push Button - Clear
Ground Space Slope

Finding

The clear ground space is not level.

On-Site Finding 4.70 percent

Recommendation

Provide compliant level clear ground space at the control.

Recommendation Up to 2.08 percent

Costing Info (Estimated)

\$1,260



Code Reference CA 11B-305.2, CA MUTCD 4E.08

Progress

| | | | |
|-------------------------|-------------|-----------------------|------------|
| Record Number | 462470 | Resolution | None |
| Progress | Not_Started | Priority | Six |
| Actual Date | | Projected Date | 06/30/2027 |
| Actual Cost | \$0.00 | Contractor | |
| Comments | No Comments | | |
| Assignment | None | New Value | 0 |
| Designated Staff | | | |

Muller Street/ Rio Hondo Golf Club Drive & Old River School Road

Intersections - Exterior : Intersections , Pedestrian Signal Signage

Intersection

Northeast Corner to North Crossing @ 33.953403607366, -118.144392371178

Intersections , Pedestrian Signal Signage : Tactile Arrow

Finding

Tactile arrow is either not raised enough or does not contrast with background.

On-Site Finding Not Compliant

Recommendation

Make sure that the tactile arrow is raised at least 1/32 inch and contrasts with background.

Recommendation See Recommendation

Costing Info (Estimated)

\$900



Code Reference CA MUTCD,CA MUTCD 4E.08

Progress

| | | | |
|-------------------------|-------------|-----------------------|------------|
| Record Number | 462471 | Resolution | None |
| Progress | Not_Started | Priority | Six |
| Actual Date | | Projected Date | 06/30/2027 |
| Actual Cost | \$0.00 | Contractor | |
| Comments | No Comments | | |
| Assignment | None | New Value | 0 |
| Designated Staff | | | |

Muller Street/ Rio Hondo Golf Club Drive & Old River School Road

Intersections - Exterior : Intersections , Pedestrian Signal Signage

Intersection

Northeast Corner to North Crossing @ 33.953403607366, -118.144392371178

Intersections , Pedestrian Signal Signage : Universal Tactile

Finding

Either universal tactile or universal symbol is not provided at the signal.

On-Site Finding Not Found

Recommendation

Universal tactile and universal symbol must be provided at the signal (3 braille dots forming an equilateral triangle).

Recommendation See Recommendation

Costing Info (Estimated)

\$900



Code Reference CA MUTCD,CA MUTCD 4E.08

Progress

| | | | |
|-------------------------|-------------|-----------------------|------------|
| Record Number | 462472 | Resolution | None |
| Progress | Not_Started | Priority | Six |
| Actual Date | | Projected Date | 06/30/2027 |
| Actual Cost | \$0.00 | Contractor | |
| Comments | No Comments | | |
| Assignment | None | New Value | 0 |
| Designated Staff | | | |

Muller Street/ Rio Hondo Golf Club Drive & Old River School Road

Intersections - Exterior : Intersections , Pedestrian Signal Signage

Intersection

Northeast Corner to North Crossing @ 33.953403607366, -118.144392371178

Intersections , Pedestrian Signal Signage : Street Name Information

Finding

There is no street name information related signage at the signal.

On-Site Finding Not Found

Recommendation

Provide compliant signage that includes street name.

Recommendation See Recommendation

Costing Info (Estimated)

\$158



Code Reference CA MUTCD,CA MUTCD 4E.08

Progress

| | | | |
|-------------------------|-------------|-----------------------|------------|
| Record Number | 462473 | Resolution | None |
| Progress | Not_Started | Priority | Six |
| Actual Date | | Projected Date | 06/30/2027 |
| Actual Cost | \$0.00 | Contractor | |
| Comments | No Comments | | |
| Assignment | None | New Value | 0 |
| Designated Staff | | | |

Muller Street/ Rio Hondo Golf Club Drive & Old River School Road

Intersections - Exterior : Intersections , Pedestrian Signal Signage

Intersection

Northeast Corner to North Crossing @ 33.953403607366, -118.144392371178

Intersections , Pedestrian Signal Signage : No Color Coded Bands

Finding

There are no color coded bands provided at the signal.

On-Site Finding Not Found

Recommendation

Provide 2" wide yellow band and 1" wide dark border bands above and below the yellow band.

Recommendation See Recommendation

Costing Info (Estimated)

\$158



Code Reference CA 11B-703.7.2.7,CA MUTCD 4E.08

Progress

| | | | |
|-------------------------|-------------|-----------------------|------------|
| Record Number | 462474 | Resolution | None |
| Progress | Not_Started | Priority | Six |
| Actual Date | | Projected Date | 06/30/2027 |
| Actual Cost | \$0.00 | Contractor | |
| Comments | No Comments | | |
| Assignment | None | New Value | 0 |
| Designated Staff | | | |

Muller Street/ Rio Hondo Golf Club Drive & Old River School Road

Intersections - Exterior : Intersections , Pedestrian Signal Signage

Intersection

Northeast Corner to North Crossing @ 33.953403607366, -118.144392371178

Intersections , Pedestrian Signal Signage : Crosswalk Map

Finding

There is no crosswalk map provided at the signal.

On-Site Finding Not Found

Recommendation

Provide a crosswalk map.

Recommendation See Recommendation

Costing Info (Estimated)

\$158



Code Reference CA MUTCD 4E.08

Progress

| | | | |
|-------------------------|-------------|-----------------------|------------|
| Record Number | 462475 | Resolution | None |
| Progress | Not_Started | Priority | Six |
| Actual Date | | Projected Date | 06/30/2027 |
| Actual Cost | \$0.00 | Contractor | |
| Comments | No Comments | New Value | 0 |
| Assignment | None | | |
| Designated Staff | | | |

Muller Street/ Rio Hondo Golf Club Drive & Old River School Road

Intersections - Exterior : Intersections , Pedestrian Signal Indicator

Intersection

Northeast Corner to North Crossing @ 33.953403607366, -118.144392371178

Intersections , Pedestrian Signal Indicator : Locator Tone

Finding

No locator tone provided for the pedestrian signal indicator.

On-Site Finding Not Found

Recommendation

Provide locator tone for the indicator.

Recommendation See Recommendation

Costing Info (Estimated)

\$900



Code Reference CA MUTCD,CA MUTCD 4E.08

Progress

| | | | |
|-------------------------|-------------|-----------------------|------------|
| Record Number | 462476 | Resolution | None |
| Progress | Not_Started | Priority | Six |
| Actual Date | | Projected Date | 06/30/2027 |
| Actual Cost | \$0.00 | Contractor | |
| Comments | No Comments | | |
| Assignment | None | New Value | 0 |
| Designated Staff | | | |

Muller Street/ Rio Hondo Golf Club Drive & Old River School Road

Intersections - Exterior : Intersections , Pedestrian Signal Indicator

Intersection

Northeast Corner to North Crossing @ 33.953403607366, -118.144392371178

Intersections , Pedestrian Signal Indicator : Walk Interval Tone

Finding

No walk interval tone provided for the pedestrian signal indicator.

On-Site Finding Not Found

Recommendation

Provide compliant walk interval tone.

Recommendation See Recommendation

Costing Info (Estimated)

\$150



Code Reference CA MUTCD,CA MUTCD 4E.08

Progress

| | | | |
|-------------------------|-------------|-----------------------|------------|
| Record Number | 462477 | Resolution | None |
| Progress | Not_Started | Priority | Six |
| Actual Date | | Projected Date | 06/30/2027 |
| Actual Cost | \$0.00 | Contractor | |
| Comments | No Comments | | |
| Assignment | None | New Value | 0 |
| Designated Staff | | | |

Muller Street/ Rio Hondo Golf Club Drive & Old River School Road

Intersections - Exterior : Intersections , Pedestrian Signal Indicator

Intersection

Northeast Corner to North Crossing @ 33.953403607366, -118.144392371178

Intersections , Pedestrian Signal Indicator : Vibro-tactile Indicator

Finding

There is no vibro-tactile indication at the signal.

On-Site Finding Not Found

Recommendation

Provide compliant vibro-tactile indicator at the signal.

Recommendation See Recommendation

Costing Info (Estimated)

\$900



Code Reference CA MUTCD,CA MUTCD 4E.08

Progress

| | | | |
|-------------------------|-------------|-----------------------|------------|
| Record Number | 462478 | Resolution | None |
| Progress | Not_Started | Priority | Six |
| Actual Date | | Projected Date | 06/30/2027 |
| Actual Cost | \$0.00 | Contractor | |
| Comments | No Comments | | |
| Assignment | None | New Value | 0 |
| Designated Staff | | | |

Muller Street/ Rio Hondo Golf Club Drive & Old River School Road

Intersections - Exterior : Intersections , Pedestrian Signal Indicator

Intersection

Northeast Corner to North Crossing @ 33.953403607366, -118.144392371178

Intersections , Pedestrian Signal Indicator : Speech Walk Message

Finding

Speech walk message is not provided at the signal.

On-Site Finding Not Found

Recommendation

Provide compliant speech walk message for the signal.

Recommendation See Recommendation

Costing Info (Estimated)

\$900



Code Reference CA MUTCD,CA MUTCD 4E.08

Progress

| | | | |
|-------------------------|-------------|-----------------------|------------|
| Record Number | 462479 | Resolution | None |
| Progress | Not_Started | Priority | Six |
| Actual Date | | Projected Date | 06/30/2027 |
| Actual Cost | \$0.00 | Contractor | |
| Comments | No Comments | | |
| Assignment | None | New Value | 0 |
| Designated Staff | | | |

Muller Street/ Rio Hondo Golf Club Drive & Old River School Road

Intersections - Exterior : Intersections , Pedestrian Signal Controls

Intersection

Northwest Corner to North Crossing @ 33.953529312490, -118.144553303719

Intersections , Pedestrian Signal Controls : Push Button Location

Finding

Push button is not located at least 10 feet from other accessible pedestrian signals.

On-Site Finding Not Located

Recommendation

Push button must be located at least 10 feet from other accessible pedestrian signals.

Recommendation See Recommendation

Costing Info (Estimated)

\$2,800



Code Reference CA MUTCD 4E.08

Progress

| | | | |
|-------------------------|-------------|-----------------------|------------|
| Record Number | 462401 | Resolution | None |
| Progress | Not_Started | Priority | Six |
| Actual Date | | Projected Date | 06/30/2027 |
| Actual Cost | \$0.00 | Contractor | |
| Comments | No Comments | New Value | 0 |
| Assignment | None | | |
| Designated Staff | | | |

Muller Street/ Rio Hondo Golf Club Drive & Old River School Road

Intersections - Exterior : Intersections , Pedestrian Signal Controls

Intersection

Northwest Corner to North Crossing @ 33.953529312490, -118.144553303719

Intersections , Pedestrian Signal Controls : Push Button - Distance from Crosswalk

Finding

Push button distance from crosswalk is not compliant.

On-Site Finding 278.00 inches

Recommendation

Provide a compliant push button.

Recommendation Up to 60.00 inches

Costing Info (Estimated)

\$900



Code Reference CA MUTCD 4E.08

Progress

| | | | |
|-------------------------|-------------|-----------------------|------------|
| Record Number | 462402 | Resolution | None |
| Progress | Not_Started | Priority | Six |
| Actual Date | | Projected Date | 06/30/2027 |
| Actual Cost | \$0.00 | Contractor | |
| Comments | No Comments | New Value | 0 |
| Assignment | None | | |
| Designated Staff | | | |

Muller Street/ Rio Hondo Golf Club Drive & Old River School Road

Intersections - Exterior : Intersections , Pedestrian Signal Controls

Intersection

Northwest Corner to North Crossing @ 33.953529312490, -118.144553303719

Intersections , Pedestrian Signal Controls : Push Button Face

Finding

Push button face is not parallel to crosswalk.

On-Site Finding Not Parallel

Recommendation

Push button face must be parallel to crosswalk.

Recommendation See Recommendation

Costing Info (Estimated)

\$900



Code Reference CA MUTCD 4E.08

Progress

| | | | |
|-------------------------|-------------|-----------------------|------------|
| Record Number | 462403 | Resolution | None |
| Progress | Not_Started | Priority | Six |
| Actual Date | | Projected Date | 06/30/2027 |
| Actual Cost | \$0.00 | Contractor | |
| Comments | No Comments | | |
| Assignment | None | New Value | 0 |
| Designated Staff | | | |

Muller Street/ Rio Hondo Golf Club Drive & Old River School Road

Intersections - Exterior : Intersections , Pedestrian Signal Controls

Intersection

Northwest Corner to North Crossing @ 33.953529312490, -118.144553303719

Intersections , Pedestrian Signal Controls : Push Button - Clear
Ground Space Slope

Finding

The clear ground space is not level.

On-Site Finding 2.70 percent

Recommendation

Provide compliant level clear ground space at the control.

Recommendation Up to 2.08 percent

Costing Info (Estimated)

\$1,260



Code Reference CA 11B-305.2,CA MUTCD 4E.08

Progress

| | | | |
|-------------------------|-------------|-----------------------|------------|
| Record Number | 462404 | Resolution | None |
| Progress | Not_Started | Priority | Six |
| Actual Date | | Projected Date | 06/30/2027 |
| Actual Cost | \$0.00 | Contractor | |
| Comments | No Comments | | |
| Assignment | None | New Value | 0 |
| Designated Staff | | | |

Muller Street/ Rio Hondo Golf Club Drive & Old River School Road

Intersections - Exterior : Intersections , Pedestrian Signal Signage

Intersection

Northwest Corner to North Crossing @ 33.953529312490, -118.144553303719

Intersections , Pedestrian Signal Signage : Tactile Arrow

Finding

Tactile arrow is either not raised enough or does not contrast with background.

On-Site Finding Not Compliant

Recommendation

Make sure that the tactile arrow is raised at least 1/32 inch and contrasts with background.

Recommendation See Recommendation

Costing Info (Estimated)

\$900



Code Reference CA MUTCD,CA MUTCD 4E.08

Progress

| | | | |
|-------------------------|-------------|-----------------------|------------|
| Record Number | 462405 | Resolution | None |
| Progress | Not_Started | Priority | Six |
| Actual Date | | Projected Date | 06/30/2027 |
| Actual Cost | \$0.00 | Contractor | |
| Comments | No Comments | | |
| Assignment | None | New Value | 0 |
| Designated Staff | | | |

Muller Street/ Rio Hondo Golf Club Drive & Old River School Road

Intersections - Exterior : Intersections , Pedestrian Signal Signage

Intersection

Northwest Corner to North Crossing @ 33.953529312490, -118.144553303719

Intersections , Pedestrian Signal Signage : Universal Tactile

Finding

Either universal tactile or universal symbol is not provided at the signal.

On-Site Finding Not Found

Recommendation

Universal tactile and universal symbol must be provided at the signal (3 braille dots forming an equilateral triangle).

Recommendation See Recommendation

Costing Info (Estimated)

\$900



Code Reference CA MUTCD,CA MUTCD 4E.08

Progress

| | | | |
|-------------------------|-------------|-----------------------|------------|
| Record Number | 462406 | Resolution | None |
| Progress | Not_Started | Priority | Six |
| Actual Date | | Projected Date | 06/30/2027 |
| Actual Cost | \$0.00 | Contractor | |
| Comments | No Comments | | |
| Assignment | None | New Value | 0 |
| Designated Staff | | | |

Muller Street/ Rio Hondo Golf Club Drive & Old River School Road

Intersections - Exterior : Intersections , Pedestrian Signal Signage

Intersection

Northwest Corner to North Crossing @ 33.953529312490, -118.144553303719

Intersections , Pedestrian Signal Signage : Street Name Information

Finding

There is no street name information related signage at the signal.

On-Site Finding Not Found

Recommendation

Provide compliant signage that includes street name.

Recommendation See Recommendation

Costing Info (Estimated)

\$158



Code Reference CA MUTCD,CA MUTCD 4E.08

Progress

| | | | |
|-------------------------|-------------|-----------------------|------------|
| Record Number | 462407 | Resolution | None |
| Progress | Not_Started | Priority | Six |
| Actual Date | | Projected Date | 06/30/2027 |
| Actual Cost | \$0.00 | Contractor | |
| Comments | No Comments | | |
| Assignment | None | New Value | 0 |
| Designated Staff | | | |

Muller Street/ Rio Hondo Golf Club Drive & Old River School Road

Intersections - Exterior : Intersections , Pedestrian Signal Signage

Intersection

Northwest Corner to North Crossing @ 33.953529312490, -118.144553303719

Intersections , Pedestrian Signal Signage : No Color Coded Bands

Finding

There are no color coded bands provided at the signal.

On-Site Finding Not Found

Recommendation

Provide 2" wide yellow band and 1" wide dark border bands above and below the yellow band.

Recommendation See Recommendation

Costing Info (Estimated)

\$158



Code Reference CA 11B-703.7.2.7,CA MUTCD 4E.08

Progress

| | | | |
|-------------------------|-------------|-----------------------|------------|
| Record Number | 462408 | Resolution | None |
| Progress | Not_Started | Priority | Six |
| Actual Date | | Projected Date | 06/30/2027 |
| Actual Cost | \$0.00 | Contractor | |
| Comments | No Comments | | |
| Assignment | None | New Value | 0 |
| Designated Staff | | | |

Muller Street/ Rio Hondo Golf Club Drive & Old River School Road

Intersections - Exterior : Intersections , Pedestrian Signal Signage

Intersection

Northwest Corner to North Crossing @ 33.953529312490, -118.144553303719

Intersections , Pedestrian Signal Signage : Crosswalk Map

Finding

There is no crosswalk map provided at the signal.

On-Site Finding Not Found

Recommendation

Provide a crosswalk map.

Recommendation See Recommendation

Costing Info (Estimated)

\$158



Code Reference CA MUTCD 4E.08

Progress

| | | | |
|-------------------------|-------------|-----------------------|------------|
| Record Number | 462409 | Resolution | None |
| Progress | Not_Started | Priority | Six |
| Actual Date | | Projected Date | 06/30/2027 |
| Actual Cost | \$0.00 | Contractor | |
| Comments | No Comments | New Value | 0 |
| Assignment | None | | |
| Designated Staff | | | |

Muller Street/ Rio Hondo Golf Club Drive & Old River School Road

Intersections - Exterior : Intersections , Pedestrian Signal Indicator

Intersection

Northwest Corner to North Crossing @ 33.953529312490, -118.144553303719

Intersections , Pedestrian Signal Indicator : Locator Tone

Finding

No locator tone provided for the pedestrian signal indicator.

On-Site Finding Not Found

Recommendation

Provide locator tone for the indicator.

Recommendation See Recommendation

Costing Info (Estimated)

\$900



Code Reference CA MUTCD,CA MUTCD 4E.08

Progress

| | | | |
|-------------------------|-------------|-----------------------|------------|
| Record Number | 462410 | Resolution | None |
| Progress | Not_Started | Priority | Six |
| Actual Date | | Projected Date | 06/30/2027 |
| Actual Cost | \$0.00 | Contractor | |
| Comments | No Comments | | |
| Assignment | None | New Value | 0 |
| Designated Staff | | | |

Muller Street/ Rio Hondo Golf Club Drive & Old River School Road

Intersections - Exterior : Intersections , Pedestrian Signal Indicator

Intersection

Northwest Corner to North Crossing @ 33.953529312490, -118.144553303719

Intersections , Pedestrian Signal Indicator : Walk Interval Tone

Finding

No walk interval tone provided for the pedestrian signal indicator.

On-Site Finding Not Found

Recommendation

Provide compliant walk interval tone.

Recommendation See Recommendation

Costing Info (Estimated)

\$150



Code Reference CA MUTCD,CA MUTCD 4E.08

Progress

| | | | |
|-------------------------|-------------|-----------------------|------------|
| Record Number | 462411 | Resolution | None |
| Progress | Not_Started | Priority | Six |
| Actual Date | | Projected Date | 06/30/2027 |
| Actual Cost | \$0.00 | Contractor | |
| Comments | No Comments | | |
| Assignment | None | New Value | 0 |
| Designated Staff | | | |

Muller Street/ Rio Hondo Golf Club Drive & Old River School Road

Intersections - Exterior : Intersections , Pedestrian Signal Indicator

Intersection

Northwest Corner to North Crossing @ 33.953529312490, -118.144553303719

Intersections , Pedestrian Signal Indicator : Vibro-tactile Indicator

Finding

There is no vibro-tactile indication at the signal.

On-Site Finding Not Found

Recommendation

Provide compliant vibro-tactile indicator at the signal.

Recommendation See Recommendation

Costing Info (Estimated)

\$900



Code Reference CA MUTCD,CA MUTCD 4E.08

Progress

| | | | |
|-------------------------|-------------|-----------------------|------------|
| Record Number | 462412 | Resolution | None |
| Progress | Not_Started | Priority | Six |
| Actual Date | | Projected Date | 06/30/2027 |
| Actual Cost | \$0.00 | Contractor | |
| Comments | No Comments | | |
| Assignment | None | New Value | 0 |
| Designated Staff | | | |

Muller Street/ Rio Hondo Golf Club Drive & Old River School Road

Intersections - Exterior : Intersections , Pedestrian Signal Indicator

Intersection

Northwest Corner to North Crossing @ 33.953529312490, -118.144553303719

Intersections , Pedestrian Signal Indicator : Speech Walk Message

Finding

Speech walk message is not provided at the signal.

On-Site Finding Not Found

Recommendation

Provide compliant speech walk message for the signal.

Recommendation See Recommendation

Costing Info (Estimated)

\$900



Code Reference CA MUTCD,CA MUTCD 4E.08

Progress

| | | | |
|-------------------------|-------------|-----------------------|------------|
| Record Number | 462413 | Resolution | None |
| Progress | Not_Started | Priority | Six |
| Actual Date | | Projected Date | 06/30/2027 |
| Actual Cost | \$0.00 | Contractor | |
| Comments | No Comments | New Value | 0 |
| Assignment | None | | |
| Designated Staff | | | |

Muller Street/ Rio Hondo Golf Club Drive & Old River School Road

Intersections - Exterior : Intersections , Pedestrian Signal Controls

Intersection

Northwest Corner to West Crossing @ 33.953529312490, -118.144553303719

Intersections , Pedestrian Signal Controls : Push Button Location

Finding

Push button is not located at least 10 feet from other accessible pedestrian signals.

On-Site Finding Not Located

Recommendation

Push button must be located at least 10 feet from other accessible pedestrian signals.

Recommendation See Recommendation

Costing Info (Estimated)

\$2,800



Code Reference CA MUTCD 4E.08

Progress

| | | | |
|-------------------------|-------------|-----------------------|------------|
| Record Number | 462480 | Resolution | None |
| Progress | Not_Started | Priority | Six |
| Actual Date | | Projected Date | 06/30/2027 |
| Actual Cost | \$0.00 | Contractor | |
| Comments | No Comments | New Value | 0 |
| Assignment | None | | |
| Designated Staff | | | |

Muller Street/ Rio Hondo Golf Club Drive & Old River School Road

Intersections - Exterior : Intersections , Pedestrian Signal Controls

Intersection

Northwest Corner to West Crossing @ 33.953529312490, -118.144553303719

Intersections , Pedestrian Signal Controls : Push Button - Distance from Crosswalk

Finding

Push button distance from crosswalk is not compliant.

On-Site Finding 284.00 inches

Recommendation

Provide a compliant push button.

Recommendation Up to 60.00 inches

Costing Info (Estimated)

\$900



Code Reference CA MUTCD 4E.08

Progress

| | | | |
|-------------------------|-------------|-----------------------|------------|
| Record Number | 462481 | Resolution | None |
| Progress | Not_Started | Priority | Six |
| Actual Date | | Projected Date | 06/30/2027 |
| Actual Cost | \$0.00 | Contractor | |
| Comments | No Comments | New Value | 0 |
| Assignment | None | | |
| Designated Staff | | | |

Muller Street/ Rio Hondo Golf Club Drive & Old River School Road

Intersections - Exterior : Intersections , Pedestrian Signal Controls

Intersection

Northwest Corner to West Crossing @ 33.953529312490, -118.144553303719

Intersections , Pedestrian Signal Controls : Push Button - Clear
Ground Space Slope

Finding

The clear ground space is not level.

On-Site Finding 3.10 percent

Recommendation

Provide compliant level clear ground space at the control.

Recommendation Up to 2.08 percent

Costing Info (Estimated)

\$1,260



Code Reference CA 11B-305.2, CA MUTCD 4E.08

Progress

| | | | |
|-------------------------|-------------|-----------------------|------------|
| Record Number | 462482 | Resolution | None |
| Progress | Not_Started | Priority | Six |
| Actual Date | | Projected Date | 06/30/2027 |
| Actual Cost | \$0.00 | Contractor | |
| Comments | No Comments | New Value | 0 |
| Assignment | None | | |
| Designated Staff | | | |

Muller Street/ Rio Hondo Golf Club Drive & Old River School Road

Intersections - Exterior : Intersections , Pedestrian Signal Signage

Intersection

Northwest Corner to West Crossing @ 33.953529312490, -118.144553303719

Intersections , Pedestrian Signal Signage : Tactile Arrow

Finding

Tactile arrow is either not raised enough or does not contrast with background.

On-Site Finding Not Compliant

Recommendation

Make sure that the tactile arrow is raised at least 1/32 inch and contrasts with background.

Recommendation See Recommendation

Costing Info (Estimated)

\$900



Code Reference

CA MUTCD,CA MUTCD 4E.08

Progress

| | | | |
|-------------------------|-------------|-----------------------|------------|
| Record Number | 462483 | Resolution | None |
| Progress | Not_Started | Priority | Six |
| Actual Date | | Projected Date | 06/30/2027 |
| Actual Cost | \$0.00 | Contractor | |
| Comments | No Comments | | |
| Assignment | None | New Value | 0 |
| Designated Staff | | | |

Muller Street/ Rio Hondo Golf Club Drive & Old River School Road

Intersections - Exterior : Intersections , Pedestrian Signal Signage

Intersection

Northwest Corner to West Crossing @ 33.953529312490, -118.144553303719

Intersections , Pedestrian Signal Signage : Universal Tactile

Finding

Either universal tactile or universal symbol is not provided at the signal.

On-Site Finding Not Found

Recommendation

Universal tactile and universal symbol must be provided at the signal (3 braille dots forming an equilateral triangle).

Recommendation See Recommendation

Costing Info (Estimated)

\$900



Code Reference CA MUTCD,CA MUTCD 4E.08

Progress

| | | | |
|-------------------------|-------------|-----------------------|------------|
| Record Number | 462484 | Resolution | None |
| Progress | Not_Started | Priority | Six |
| Actual Date | | Projected Date | 06/30/2027 |
| Actual Cost | \$0.00 | Contractor | |
| Comments | No Comments | | |
| Assignment | None | New Value | 0 |
| Designated Staff | | | |

Muller Street/ Rio Hondo Golf Club Drive & Old River School Road

Intersections - Exterior : Intersections , Pedestrian Signal Signage

Intersection

Northwest Corner to West Crossing @ 33.953529312490, -118.144553303719

Intersections , Pedestrian Signal Signage : Street Name Information

Finding

There is no street name information related signage at the signal.

On-Site Finding Not Found

Recommendation

Provide compliant signage that includes street name.

Recommendation See Recommendation

Costing Info (Estimated)

\$158



Code Reference CA MUTCD,CA MUTCD 4E.08

Progress

| | | | |
|-------------------------|-------------|-----------------------|------------|
| Record Number | 462485 | Resolution | None |
| Progress | Not_Started | Priority | Six |
| Actual Date | | Projected Date | 06/30/2027 |
| Actual Cost | \$0.00 | Contractor | |
| Comments | No Comments | New Value | 0 |
| Assignment | None | | |
| Designated Staff | | | |

Muller Street/ Rio Hondo Golf Club Drive & Old River School Road

Intersections - Exterior : Intersections , Pedestrian Signal Signage

Intersection

Northwest Corner to West Crossing @ 33.953529312490, -118.144553303719

Intersections , Pedestrian Signal Signage : No Color Coded Bands

Finding

There are no color coded bands provided at the signal.

On-Site Finding Not Found

Recommendation

Provide 2" wide yellow band and 1" wide dark border bands above and below the yellow band.

Recommendation See Recommendation

Costing Info (Estimated)

\$158



Code Reference CA 11B-703.7.2.7,CA MUTCD 4E.08

Progress

| | | | |
|-------------------------|-------------|-----------------------|------------|
| Record Number | 462486 | Resolution | None |
| Progress | Not_Started | Priority | Six |
| Actual Date | | Projected Date | 06/30/2027 |
| Actual Cost | \$0.00 | Contractor | |
| Comments | No Comments | | |
| Assignment | None | New Value | 0 |
| Designated Staff | | | |

Muller Street/ Rio Hondo Golf Club Drive & Old River School Road

Intersections - Exterior : Intersections , Pedestrian Signal Signage

Intersection

Northwest Corner to West Crossing @ 33.953529312490, -118.144553303719

Intersections , Pedestrian Signal Signage : Crosswalk Map

Finding

There is no crosswalk map provided at the signal.

On-Site Finding Not Found

Recommendation

Provide a crosswalk map.

Recommendation See Recommendation

Costing Info (Estimated)

\$158



Code Reference CA MUTCD 4E.08

Progress

| | | | |
|-------------------------|-------------|-----------------------|------------|
| Record Number | 462487 | Resolution | None |
| Progress | Not_Started | Priority | Six |
| Actual Date | | Projected Date | 06/30/2027 |
| Actual Cost | \$0.00 | Contractor | |
| Comments | No Comments | New Value | 0 |
| Assignment | None | | |
| Designated Staff | | | |

Muller Street/ Rio Hondo Golf Club Drive & Old River School Road

Intersections - Exterior : Intersections , Pedestrian Signal Indicator

Intersection

Northwest Corner to West Crossing @ 33.953529312490, -118.144553303719

Intersections , Pedestrian Signal Indicator : Locator Tone

Finding

No locator tone provided for the pedestrian signal indicator.

On-Site Finding Not Found

Recommendation

Provide locator tone for the indicator.

Recommendation See Recommendation

Costing Info (Estimated)

\$900



Code Reference

CA MUTCD,CA MUTCD 4E.08

Progress

| | | | |
|-------------------------|-------------|-----------------------|------------|
| Record Number | 462488 | Resolution | None |
| Progress | Not_Started | Priority | Six |
| Actual Date | | Projected Date | 06/30/2027 |
| Actual Cost | \$0.00 | Contractor | |
| Comments | No Comments | New Value | 0 |
| Assignment | None | | |
| Designated Staff | | | |

Muller Street/ Rio Hondo Golf Club Drive & Old River School Road

Intersections - Exterior : Intersections , Pedestrian Signal Indicator

Intersection

Northwest Corner to West Crossing @ 33.953529312490, -118.144553303719

Intersections , Pedestrian Signal Indicator : Walk Interval Tone

Finding

No walk interval tone provided for the pedestrian signal indicator.

On-Site Finding Not Found

Recommendation

Provide compliant walk interval tone.

Recommendation See Recommendation

Costing Info (Estimated)

\$150



Code Reference

CA MUTCD,CA MUTCD 4E.08

Progress

| | | | |
|-------------------------|-------------|-----------------------|------------|
| Record Number | 462489 | Resolution | None |
| Progress | Not_Started | Priority | Six |
| Actual Date | | Projected Date | 06/30/2027 |
| Actual Cost | \$0.00 | Contractor | |
| Comments | No Comments | New Value | 0 |
| Assignment | None | | |
| Designated Staff | | | |

Muller Street/ Rio Hondo Golf Club Drive & Old River School Road

Intersections - Exterior : Intersections , Pedestrian Signal Indicator

Intersection

Northwest Corner to West Crossing @ 33.953529312490, -118.144553303719

Intersections , Pedestrian Signal Indicator : Vibro-tactile Indicator

Finding

There is no vibro-tactile indication at the signal.

On-Site Finding Not Found

Recommendation

Provide compliant vibro-tactile indicator at the signal.

Recommendation See Recommendation

Costing Info (Estimated)

\$900



Code Reference CA MUTCD,CA MUTCD 4E.08

Progress

| | | | |
|-------------------------|-------------|-----------------------|------------|
| Record Number | 462490 | Resolution | None |
| Progress | Not_Started | Priority | Six |
| Actual Date | | Projected Date | 06/30/2027 |
| Actual Cost | \$0.00 | Contractor | |
| Comments | No Comments | | |
| Assignment | None | New Value | 0 |
| Designated Staff | | | |

Muller Street/ Rio Hondo Golf Club Drive & Old River School Road

Intersections - Exterior : Intersections , Pedestrian Signal Indicator

Intersection

Northwest Corner to West Crossing @ 33.953529312490, -118.144553303719

Intersections , Pedestrian Signal Indicator : Speech Walk Message

Finding

Speech walk message is not provided at the signal.

On-Site Finding Not Found

Recommendation

Provide compliant speech walk message for the signal.

Recommendation See Recommendation

Costing Info (Estimated)

\$900



Code Reference CA MUTCD,CA MUTCD 4E.08

Progress

| | | | |
|-------------------------|-------------|-----------------------|------------|
| Record Number | 462491 | Resolution | None |
| Progress | Not_Started | Priority | Six |
| Actual Date | | Projected Date | 06/30/2027 |
| Actual Cost | \$0.00 | Contractor | |
| Comments | No Comments | New Value | 0 |
| Assignment | None | | |
| Designated Staff | | | |

Muller Street/ Rio Hondo Golf Club Drive & Old River School Road

Intersections - Exterior : Intersections , Walking Surface

Intersection

South Crossing @ 33.953281239367, -118.144596219063

Intersections , Walking Surface : Change In Level Height

Finding

Intersection walking surface change in level height is not compliant.

On-Site Finding 1.12 inches

Recommendation

Provide a compliant walking surface with recommended height.

Recommendation Up to 0.25 inches

Costing Info (Estimated)

\$1,260



Code Reference ADA 303

Progress

| | | | |
|-------------------------|-------------|-----------------------|------------|
| Record Number | 462395 | Resolution | None |
| Progress | Not_Started | Priority | Six |
| Actual Date | | Projected Date | 06/30/2027 |
| Actual Cost | \$0.00 | Contractor | |
| Comments | No Comments | New Value | 0 |
| Assignment | None | | |
| Designated Staff | | | |

Muller Street/ Rio Hondo Golf Club Drive & Old River School Road

Intersections - Exterior : Intersections , Walking Surface

Intersection

South Crossing @ 33.953281239367, -118.144596219063

Intersections , Walking Surface : Crosswalk - Pavement Stripes

Finding

Crosswalk pavement is not marked with stripes between 6" and 24" wide.

On-Site Finding Not Compliant

Recommendation

Re-stripe the crosswalk pavement with stripes between 6" minimum and 24" maximum.

Recommendation See Recommendation

Costing Info (Estimated)

\$1,500



Code Reference

Progress

| | | | |
|-------------------------|-------------|-----------------------|------------|
| Record Number | 462396 | Resolution | None |
| Progress | Not_Started | Priority | Six |
| Actual Date | | Projected Date | 06/30/2027 |
| Actual Cost | \$0.00 | Contractor | |
| Comments | No Comments | | |
| Assignment | None | New Value | 0 |
| Designated Staff | | | |

Muller Street/ Rio Hondo Golf Club Drive & Old River School Road

Intersections - Exterior : Intersections , Walking Surface

Intersection

South Crossing @ 33.953281239367, -118.144596219063

Intersections , Walking Surface : Crosswalk - Detectable Warnings

Finding

There are no detectable warnings provided for the crosswalk.

On-Site Finding Not Found

Recommendation

Provide compliant detectable warnings for the crosswalk.

Recommendation See Recommendation

Costing Info (Estimated)

\$240



Code Reference

Progress

| | | | |
|-------------------------|-------------|-----------------------|------------|
| Record Number | 462397 | Resolution | None |
| Progress | Not_Started | Priority | Six |
| Actual Date | | Projected Date | 06/30/2027 |
| Actual Cost | \$0.00 | Contractor | |
| Comments | No Comments | | |
| Assignment | None | New Value | 0 |
| Designated Staff | | | |

Muller Street/ Rio Hondo Golf Club Drive & Old River School Road

Intersections - Exterior : Intersections , Pedestrian Signal Controls

Intersection

Southeast Corner to East Crossing @ 33.953243416495, -118.144455403090

Intersections , Pedestrian Signal Controls : Push Button - Distance from Crosswalk

Finding

Push button distance from crosswalk is not compliant.

On-Site Finding 106.00 inches

Recommendation

Provide a compliant push button.

Recommendation Up to 60.00 inches

Costing Info (Estimated)

\$900



Code Reference CA MUTCD 4E.08

Progress

| | | | |
|-------------------------|-------------|-----------------------|------------|
| Record Number | 462435 | Resolution | None |
| Progress | Not_Started | Priority | Six |
| Actual Date | | Projected Date | 06/30/2027 |
| Actual Cost | \$0.00 | Contractor | |
| Comments | No Comments | New Value | 0 |
| Assignment | None | | |
| Designated Staff | | | |

Muller Street/ Rio Hondo Golf Club Drive & Old River School Road

Intersections - Exterior : Intersections , Pedestrian Signal Controls

Intersection

Southeast Corner to East Crossing @ 33.953243416495, -118.144455403090

Intersections , Pedestrian Signal Controls : Push Button - Clear
Ground Space Length

Finding

There is not enough clear ground space at the push button.

On-Site Finding 18.00 inches

Recommendation

Provide compliant clear ground space at the push button.

Recommendation At least 48.00 inches

Costing Info (Estimated)

Unassigned



Code Reference CA MUTCD 4E.08

Progress

| | | | |
|-------------------------|-------------|-----------------------|------------|
| Record Number | 462436 | Resolution | None |
| Progress | Not_Started | Priority | Six |
| Actual Date | | Projected Date | 06/30/2027 |
| Actual Cost | \$0.00 | Contractor | |
| Comments | No Comments | New Value | 0 |
| Assignment | None | | |
| Designated Staff | | | |

Muller Street/ Rio Hondo Golf Club Drive & Old River School Road

Intersections - Exterior : Intersections , Pedestrian Signal Signage

Intersection

Southeast Corner to East Crossing @ 33.953243416495, -118.144455403090

Intersections , Pedestrian Signal Signage : Tactile Arrow

Finding

Tactile arrow is either not raised enough or does not contrast with background.

On-Site Finding Not Compliant

Recommendation

Make sure that the tactile arrow is raised at least 1/32 inch and contrasts with background.

Recommendation See Recommendation

Costing Info (Estimated)

\$900



Code Reference

CA MUTCD,CA MUTCD 4E.08

Progress

| | | | |
|-------------------------|-------------|-----------------------|------------|
| Record Number | 462437 | Resolution | None |
| Progress | Not_Started | Priority | Six |
| Actual Date | | Projected Date | 06/30/2027 |
| Actual Cost | \$0.00 | Contractor | |
| Comments | No Comments | | |
| Assignment | None | New Value | 0 |
| Designated Staff | | | |

Muller Street/ Rio Hondo Golf Club Drive & Old River School Road

Intersections - Exterior : Intersections , Pedestrian Signal Signage

Intersection

Southeast Corner to East Crossing @ 33.953243416495, -118.144455403090

Intersections , Pedestrian Signal Signage : Universal Tactile

Finding

Either universal tactile or universal symbol is not provided at the signal.

On-Site Finding Not Found

Recommendation

Universal tactile and universal symbol must be provided at the signal (3 braille dots forming an equilateral triangle).

Recommendation See Recommendation

Costing Info (Estimated)

\$900



Code Reference CA MUTCD,CA MUTCD 4E.08

Progress

| | | | |
|-------------------------|-------------|-----------------------|------------|
| Record Number | 462438 | Resolution | None |
| Progress | Not_Started | Priority | Six |
| Actual Date | | Projected Date | 06/30/2027 |
| Actual Cost | \$0.00 | Contractor | |
| Comments | No Comments | | |
| Assignment | None | New Value | 0 |
| Designated Staff | | | |

Muller Street/ Rio Hondo Golf Club Drive & Old River School Road

Intersections - Exterior : Intersections , Pedestrian Signal Signage

Intersection

Southeast Corner to East Crossing @ 33.953243416495, -118.144455403090

Intersections , Pedestrian Signal Signage : Street Name Information

Finding

There is no street name information related signage at the signal.

On-Site Finding Not Found

Recommendation

Provide compliant signage that includes street name.

Recommendation See Recommendation

Costing Info (Estimated)

\$158



Code Reference CA MUTCD,CA MUTCD 4E.08

Progress

| | | | |
|-------------------------|-------------|-----------------------|------------|
| Record Number | 462439 | Resolution | None |
| Progress | Not_Started | Priority | Six |
| Actual Date | | Projected Date | 06/30/2027 |
| Actual Cost | \$0.00 | Contractor | |
| Comments | No Comments | | |
| Assignment | None | New Value | 0 |
| Designated Staff | | | |

Muller Street/ Rio Hondo Golf Club Drive & Old River School Road

Intersections - Exterior : Intersections , Pedestrian Signal Signage

Intersection

Southeast Corner to East Crossing @ 33.953243416495, -118.144455403090

Intersections , Pedestrian Signal Signage : No Color Coded Bands

Finding

There are no color coded bands provided at the signal.

On-Site Finding Not Found

Recommendation

Provide 2" wide yellow band and 1" wide dark border bands above and below the yellow band.

Recommendation See Recommendation

Costing Info (Estimated)

\$158



Code Reference CA 11B-703.7.2.7,CA MUTCD 4E.08

Progress

| | | | |
|-------------------------|-------------|-----------------------|------------|
| Record Number | 462440 | Resolution | None |
| Progress | Not_Started | Priority | Six |
| Actual Date | | Projected Date | 06/30/2027 |
| Actual Cost | \$0.00 | Contractor | |
| Comments | No Comments | | |
| Assignment | None | New Value | 0 |
| Designated Staff | | | |

Muller Street/ Rio Hondo Golf Club Drive & Old River School Road

Intersections - Exterior : Intersections , Pedestrian Signal Signage

Intersection

Southeast Corner to East Crossing @ 33.953243416495, -118.144455403090

Intersections , Pedestrian Signal Signage : Crosswalk Map

Finding

There is no crosswalk map provided at the signal.

On-Site Finding Not Found

Recommendation

Provide a crosswalk map.

Recommendation See Recommendation

Costing Info (Estimated)

\$158



Code Reference CA MUTCD 4E.08

Progress

| | | | |
|-------------------------|-------------|-----------------------|------------|
| Record Number | 462441 | Resolution | None |
| Progress | Not_Started | Priority | Six |
| Actual Date | | Projected Date | 06/30/2027 |
| Actual Cost | \$0.00 | Contractor | |
| Comments | No Comments | New Value | 0 |
| Assignment | None | | |
| Designated Staff | | | |

Muller Street/ Rio Hondo Golf Club Drive & Old River School Road

Intersections - Exterior : Intersections , Pedestrian Signal Indicator

Intersection

Southeast Corner to East Crossing @ 33.953243416495, -118.144455403090

Intersections , Pedestrian Signal Indicator : Locator Tone

Finding

No locator tone provided for the pedestrian signal indicator.

On-Site Finding Not Found

Recommendation

Provide locator tone for the indicator.

Recommendation See Recommendation

Costing Info (Estimated)

\$900



Code Reference CA MUTCD,CA MUTCD 4E.08

Progress

| | | | |
|-------------------------|-------------|-----------------------|------------|
| Record Number | 462442 | Resolution | None |
| Progress | Not_Started | Priority | Six |
| Actual Date | | Projected Date | 06/30/2027 |
| Actual Cost | \$0.00 | Contractor | |
| Comments | No Comments | | |
| Assignment | None | New Value | 0 |
| Designated Staff | | | |

Muller Street/ Rio Hondo Golf Club Drive & Old River School Road

Intersections - Exterior : Intersections , Pedestrian Signal Indicator

Intersection

Southeast Corner to East Crossing @ 33.953243416495, -118.144455403090

Intersections , Pedestrian Signal Indicator : Walk Interval Tone

Finding

No walk interval tone provided for the pedestrian signal indicator.

On-Site Finding Not Found

Recommendation

Provide compliant walk interval tone.

Recommendation See Recommendation

Costing Info (Estimated)

\$150



Code Reference CA MUTCD,CA MUTCD 4E.08

Progress

| | | | |
|-------------------------|-------------|-----------------------|------------|
| Record Number | 462443 | Resolution | None |
| Progress | Not_Started | Priority | Six |
| Actual Date | | Projected Date | 06/30/2027 |
| Actual Cost | \$0.00 | Contractor | |
| Comments | No Comments | | |
| Assignment | None | New Value | 0 |
| Designated Staff | | | |

Muller Street/ Rio Hondo Golf Club Drive & Old River School Road

Intersections - Exterior : Intersections , Pedestrian Signal Indicator

Intersection

Southeast Corner to East Crossing @ 33.953243416495, -118.144455403090

Intersections , Pedestrian Signal Indicator : Vibro-tactile Indicator

Finding

There is no vibro-tactile indication at the signal.

On-Site Finding Not Found

Recommendation

Provide compliant vibro-tactile indicator at the signal.

Recommendation See Recommendation

Costing Info (Estimated)

\$900



Code Reference CA MUTCD,CA MUTCD 4E.08

Progress

| | | | |
|-------------------------|-------------|-----------------------|------------|
| Record Number | 462444 | Resolution | None |
| Progress | Not_Started | Priority | Six |
| Actual Date | | Projected Date | 06/30/2027 |
| Actual Cost | \$0.00 | Contractor | |
| Comments | No Comments | | |
| Assignment | None | New Value | 0 |
| Designated Staff | | | |

Muller Street/ Rio Hondo Golf Club Drive & Old River School Road

Intersections - Exterior : Intersections , Pedestrian Signal Indicator

Intersection

Southeast Corner to East Crossing @ 33.953243416495, -118.144455403090

Intersections , Pedestrian Signal Indicator : Speech Walk Message

Finding

Speech walk message is not provided at the signal.

On-Site Finding Not Found

Recommendation

Provide compliant speech walk message for the signal.

Recommendation See Recommendation

Costing Info (Estimated)

\$900



Code Reference CA MUTCD,CA MUTCD 4E.08

Progress

| | | | |
|-------------------------|-------------|-----------------------|------------|
| Record Number | 462445 | Resolution | None |
| Progress | Not_Started | Priority | Six |
| Actual Date | | Projected Date | 06/30/2027 |
| Actual Cost | \$0.00 | Contractor | |
| Comments | No Comments | | |
| Assignment | None | New Value | 0 |
| Designated Staff | | | |

Muller Street/ Rio Hondo Golf Club Drive & Old River School Road

Intersections - Exterior : Intersections , Pedestrian Signal Controls

Intersection

Southeast Corner to South Crossing @ 33.953224505053, -118.144523799419

Intersections , Pedestrian Signal Controls : Push Button - Distance from Crosswalk

Finding

Push button distance from crosswalk is not compliant.

On-Site Finding 204.00 inches

Recommendation

Provide a compliant push button.

Recommendation Up to 60.00 inches

Costing Info (Estimated)

\$900



Code Reference CA MUTCD 4E.08

Notes : Not on Accessible Route

Progress

| | | | |
|-------------------------|-------------|-----------------------|------------|
| Record Number | 462457 | Resolution | None |
| Progress | Not_Started | Priority | Six |
| Actual Date | | Projected Date | 06/30/2027 |
| Actual Cost | \$0.00 | Contractor | |
| Comments | No Comments | New Value | 0 |
| Assignment | None | | |
| Designated Staff | | | |

Muller Street/ Rio Hondo Golf Club Drive & Old River School Road

Intersections - Exterior : Intersections , Pedestrian Signal Controls

Intersection

Southeast Corner to South Crossing @ 33.953224505053, -118.144523799419

Intersections , Pedestrian Signal Controls : Push Button - Clear Ground Space Length

Finding

There is not enough clear ground space at the push button.

On-Site Finding 1.00 inches

Recommendation

Provide compliant clear ground space at the push button.

Recommendation At least 48.00 inches

Costing Info (Estimated)

Unassigned



Code Reference CA MUTCD 4E.08

Notes : Not on Accessible Route

Progress

| | | | |
|-------------------------|-------------|-----------------------|------------|
| Record Number | 462458 | Resolution | None |
| Progress | Not_Started | Priority | Six |
| Actual Date | | Projected Date | 06/30/2027 |
| Actual Cost | \$0.00 | Contractor | |
| Comments | No Comments | New Value | 0 |
| Assignment | None | | |
| Designated Staff | | | |

Muller Street/ Rio Hondo Golf Club Drive & Old River School Road

Intersections - Exterior : Intersections , Pedestrian Signal Controls

Intersection

Southeast Corner to South Crossing @ 33.953224505053, -118.144523799419

Intersections , Pedestrian Signal Controls : Push Button - Clear Ground Space Width

Finding

There is not enough clear ground space at the push button.

On-Site Finding 1.00 inches

Recommendation

Provide compliant clear ground space at the push button.

Recommendation At least 32.00 inches

Costing Info (Estimated)

Unassigned



Code Reference CA MUTCD 4E.08

Notes : Not on Accessible Route

Progress

| | | | |
|-------------------------|-------------|-----------------------|------------|
| Record Number | 462459 | Resolution | None |
| Progress | Not_Started | Priority | Six |
| Actual Date | | Projected Date | 06/30/2027 |
| Actual Cost | \$0.00 | Contractor | |
| Comments | No Comments | | |
| Assignment | None | New Value | 0 |
| Designated Staff | | | |

Muller Street/ Rio Hondo Golf Club Drive & Old River School Road

Intersections - Exterior : Intersections , Pedestrian Signal Signage

Intersection

Southeast Corner to South Crossing @ 33.953224505053, -118.144523799419

Intersections , Pedestrian Signal Signage : Tactile Arrow

Finding

Tactile arrow is either not raised enough or does not contrast with background.

On-Site Finding Not Compliant

Recommendation

Make sure that the tactile arrow is raised at least 1/32 inch and contrasts with background.

Recommendation See Recommendation

Costing Info (Estimated)

\$900



Code Reference CA MUTCD,CA MUTCD 4E.08

Notes : Not on Accessible Route

Progress

| | | | |
|-------------------------|-------------|-----------------------|------------|
| Record Number | 462460 | Resolution | None |
| Progress | Not_Started | Priority | Six |
| Actual Date | | Projected Date | 06/30/2027 |
| Actual Cost | \$0.00 | Contractor | |
| Comments | No Comments | | |
| Assignment | None | New Value | 0 |
| Designated Staff | | | |

Muller Street/ Rio Hondo Golf Club Drive & Old River School Road

Intersections - Exterior : Intersections , Pedestrian Signal Signage

Intersection

Southeast Corner to South Crossing @ 33.953224505053, -118.144523799419

Intersections , Pedestrian Signal Signage : Universal Tactile

Finding

Either universal tactile or universal symbol is not provided at the signal.

On-Site Finding Not Found

Recommendation

Universal tactile and universal symbol must be provided at the signal (3 braille dots forming an equilateral triangle).

Recommendation See Recommendation

Costing Info (Estimated)

\$900



Code Reference CA MUTCD,CA MUTCD 4E.08

Notes : Not on Accessible Route

Progress

| | | | |
|-------------------------|-------------|-----------------------|------------|
| Record Number | 462461 | Resolution | None |
| Progress | Not_Started | Priority | Six |
| Actual Date | | Projected Date | 06/30/2027 |
| Actual Cost | \$0.00 | Contractor | |
| Comments | No Comments | | |
| Assignment | None | New Value | 0 |
| Designated Staff | | | |

Muller Street/ Rio Hondo Golf Club Drive & Old River School Road

Intersections - Exterior : Intersections , Pedestrian Signal Signage

Intersection

Southeast Corner to South Crossing @ 33.953224505053, -118.144523799419

Intersections , Pedestrian Signal Signage : Street Name Information

Finding

There is no street name information related signage at the signal.

On-Site Finding Not Found

Recommendation

Provide compliant signage that includes street name.

Recommendation See Recommendation

Costing Info (Estimated)

\$158



Code Reference CA MUTCD,CA MUTCD 4E.08

Notes : Not on Accessible Route

Progress

| | | | |
|-------------------------|-------------|-----------------------|------------|
| Record Number | 462462 | Resolution | None |
| Progress | Not_Started | Priority | Six |
| Actual Date | | Projected Date | 06/30/2027 |
| Actual Cost | \$0.00 | Contractor | |
| Comments | No Comments | | |
| Assignment | None | New Value | 0 |
| Designated Staff | | | |

Muller Street/ Rio Hondo Golf Club Drive & Old River School Road

Intersections - Exterior : Intersections , Pedestrian Signal Signage

Intersection

Southeast Corner to South Crossing @ 33.953224505053, -118.144523799419

Intersections , Pedestrian Signal Signage : No Color Coded Bands

Finding

There are no color coded bands provided at the signal.

On-Site Finding Not Found

Recommendation

Provide 2" wide yellow band and 1" wide dark border bands above and below the yellow band.

Recommendation See Recommendation

Costing Info (Estimated)

\$158



Code Reference CA 11B-703.7.2.7, CA MUTCD 4E.08

Notes : Not on Accessible Route

Progress

| | | | |
|-------------------------|-------------|-----------------------|------------|
| Record Number | 462463 | Resolution | None |
| Progress | Not_Started | Priority | Six |
| Actual Date | | Projected Date | 06/30/2027 |
| Actual Cost | \$0.00 | Contractor | |
| Comments | No Comments | | |
| Assignment | None | New Value | 0 |
| Designated Staff | | | |

Muller Street/ Rio Hondo Golf Club Drive & Old River School Road

Intersections - Exterior : Intersections , Pedestrian Signal Signage

Intersection

Southeast Corner to South Crossing @ 33.953224505053, -118.144523799419

Intersections , Pedestrian Signal Signage : Crosswalk Map

Finding

There is no crosswalk map provided at the signal.

On-Site Finding Not Found

Recommendation

Provide a crosswalk map.

Recommendation See Recommendation

Costing Info (Estimated)

\$158



Code Reference CA MUTCD 4E.08

Notes : Not on Accessible Route

Progress

| | | | |
|-------------------------|-------------|-----------------------|------------|
| Record Number | 462464 | Resolution | None |
| Progress | Not_Started | Priority | Six |
| Actual Date | | Projected Date | 06/30/2027 |
| Actual Cost | \$0.00 | Contractor | |
| Comments | No Comments | New Value | 0 |
| Assignment | None | | |
| Designated Staff | | | |

Muller Street/ Rio Hondo Golf Club Drive & Old River School Road

Intersections - Exterior : Intersections , Pedestrian Signal Indicator

Intersection

Southeast Corner to South Crossing @ 33.953224505053, -118.144523799419

Intersections , Pedestrian Signal Indicator : Locator Tone

Finding

No locator tone provided for the pedestrian signal indicator.

On-Site Finding Not Found

Recommendation

Provide locator tone for the indicator.

Recommendation See Recommendation

Costing Info (Estimated)

\$900



Code Reference CA MUTCD,CA MUTCD 4E.08

Notes : Not on Accessible Route

Progress

| | | | |
|-------------------------|-------------|-----------------------|------------|
| Record Number | 462465 | Resolution | None |
| Progress | Not_Started | Priority | Six |
| Actual Date | | Projected Date | 06/30/2027 |
| Actual Cost | \$0.00 | Contractor | |
| Comments | No Comments | New Value | 0 |
| Assignment | None | | |
| Designated Staff | | | |

Muller Street/ Rio Hondo Golf Club Drive & Old River School Road

Intersections - Exterior : Intersections , Pedestrian Signal Indicator

Intersection

Southeast Corner to South Crossing @ 33.953224505053, -118.144523799419

Intersections , Pedestrian Signal Indicator : Walk Interval Tone

Finding

No walk interval tone provided for the pedestrian signal indicator.

On-Site Finding Not Found

Recommendation

Provide compliant walk interval tone.

Recommendation See Recommendation

Costing Info (Estimated)

\$150



Code Reference CA MUTCD,CA MUTCD 4E.08

Notes : Not on Accessible Route

Progress

| | | | |
|-------------------------|-------------|-----------------------|------------|
| Record Number | 462466 | Resolution | None |
| Progress | Not_Started | Priority | Six |
| Actual Date | | Projected Date | 06/30/2027 |
| Actual Cost | \$0.00 | Contractor | |
| Comments | No Comments | | |
| Assignment | None | New Value | 0 |
| Designated Staff | | | |

Muller Street/ Rio Hondo Golf Club Drive & Old River School Road

Intersections - Exterior : Intersections , Pedestrian Signal Indicator

Intersection

Southeast Corner to South Crossing @ 33.953224505053, -118.144523799419

Intersections , Pedestrian Signal Indicator : Vibro-tactile Indicator

Finding

There is no vibro-tactile indication at the signal.

On-Site Finding Not Found

Recommendation

Provide compliant vibro-tactile indicator at the signal.

Recommendation See Recommendation

Costing Info (Estimated)

\$900



Code Reference CA MUTCD,CA MUTCD 4E.08

Notes : Not on Accessible Route

Progress

| | | | |
|-------------------------|-------------|-----------------------|------------|
| Record Number | 462467 | Resolution | None |
| Progress | Not_Started | Priority | Six |
| Actual Date | | Projected Date | 06/30/2027 |
| Actual Cost | \$0.00 | Contractor | |
| Comments | No Comments | | |
| Assignment | None | New Value | 0 |
| Designated Staff | | | |

Muller Street/ Rio Hondo Golf Club Drive & Old River School Road

Intersections - Exterior : Intersections , Pedestrian Signal Indicator

Intersection

Southeast Corner to South Crossing @ 33.953224505053, -118.144523799419

Intersections , Pedestrian Signal Indicator : Speech Walk Message

Finding

Speech walk message is not provided at the signal.

On-Site Finding Not Found

Recommendation

Provide compliant speech walk message for the signal.

Recommendation See Recommendation

Costing Info (Estimated)

\$900



Code Reference CA MUTCD,CA MUTCD 4E.08

Notes : Not on Accessible Route

Progress

| | | | |
|-------------------------|-------------|-----------------------|------------|
| Record Number | 462468 | Resolution | None |
| Progress | Not_Started | Priority | Six |
| Actual Date | | Projected Date | 06/30/2027 |
| Actual Cost | \$0.00 | Contractor | |
| Comments | No Comments | New Value | 0 |
| Assignment | None | | |
| Designated Staff | | | |

Muller Street/ Rio Hondo Golf Club Drive & Old River School Road

Intersections - Exterior : Intersections , Pedestrian Signal Controls

Intersection

Southwest Corner to South Crossing @ 33.953319062222, -118.144718259573

Intersections , Pedestrian Signal Controls : Push Button Location

Finding

Push button is not located at least 10 feet from other accessible pedestrian signals.

On-Site Finding Not Located

Recommendation

Push button must be located at least 10 feet from other accessible pedestrian signals.

Recommendation See Recommendation

Costing Info (Estimated)

\$2,800



Code Reference CA MUTCD 4E.08

Progress

| | | | |
|-------------------------|-------------|-----------------------|------------|
| Record Number | 462446 | Resolution | None |
| Progress | Not_Started | Priority | Six |
| Actual Date | | Projected Date | 06/30/2027 |
| Actual Cost | \$0.00 | Contractor | |
| Comments | No Comments | New Value | 0 |
| Assignment | None | | |
| Designated Staff | | | |

Muller Street/ Rio Hondo Golf Club Drive & Old River School Road

Intersections - Exterior : Intersections , Pedestrian Signal Controls

Intersection

Southwest Corner to South Crossing @ 33.953319062222, -118.144718259573

Intersections , Pedestrian Signal Controls : Push Button - Distance from Crosswalk

Finding

Push button distance from crosswalk is not compliant.

On-Site Finding 145.00 inches

Recommendation

Provide a compliant push button.

Recommendation Up to 60.00 inches

Costing Info (Estimated)

\$900



Code Reference CA MUTCD 4E.08

Progress

| | | | |
|-------------------------|-------------|-----------------------|------------|
| Record Number | 462447 | Resolution | None |
| Progress | Not_Started | Priority | Six |
| Actual Date | | Projected Date | 06/30/2027 |
| Actual Cost | \$0.00 | Contractor | |
| Comments | No Comments | | |
| Assignment | None | New Value | 0 |
| Designated Staff | | | |

Muller Street/ Rio Hondo Golf Club Drive & Old River School Road

Intersections - Exterior : Intersections , Pedestrian Signal Signage

Intersection

Southwest Corner to South Crossing @ 33.953319062222, -118.144718259573

Intersections , Pedestrian Signal Signage : Tactile Arrow

Finding

Tactile arrow is either not raised enough or does not contrast with background.

On-Site Finding Not Compliant

Recommendation

Make sure that the tactile arrow is raised at least 1/32 inch and contrasts with background.

Recommendation See Recommendation

Costing Info (Estimated)

\$900



Code Reference CA MUTCD,CA MUTCD 4E.08

Progress

| | | | |
|-------------------------|-------------|-----------------------|------------|
| Record Number | 462448 | Resolution | None |
| Progress | Not_Started | Priority | Six |
| Actual Date | | Projected Date | 06/30/2027 |
| Actual Cost | \$0.00 | Contractor | |
| Comments | No Comments | | |
| Assignment | None | New Value | 0 |
| Designated Staff | | | |

Muller Street/ Rio Hondo Golf Club Drive & Old River School Road

Intersections - Exterior : Intersections , Pedestrian Signal Signage

Intersection

Southwest Corner to South Crossing @ 33.953319062222, -118.144718259573

Intersections , Pedestrian Signal Signage : Universal Tactile

Finding

Either universal tactile or universal symbol is not provided at the signal.

On-Site Finding Not Found

Recommendation

Universal tactile and universal symbol must be provided at the signal (3 braille dots forming an equilateral triangle).

Recommendation See Recommendation

Costing Info (Estimated)

\$900



Code Reference CA MUTCD,CA MUTCD 4E.08

Progress

| | | | |
|-------------------------|-------------|-----------------------|------------|
| Record Number | 462449 | Resolution | None |
| Progress | Not_Started | Priority | Six |
| Actual Date | | Projected Date | 06/30/2027 |
| Actual Cost | \$0.00 | Contractor | |
| Comments | No Comments | | |
| Assignment | None | New Value | 0 |
| Designated Staff | | | |

Muller Street/ Rio Hondo Golf Club Drive & Old River School Road

Intersections - Exterior : Intersections , Pedestrian Signal Signage

Intersection

Southwest Corner to South Crossing @ 33.953319062222, -118.144718259573

Intersections , Pedestrian Signal Signage : Street Name Information

Finding

There is no street name information related signage at the signal.

On-Site Finding Not Found

Recommendation

Provide compliant signage that includes street name.

Recommendation See Recommendation

Costing Info (Estimated)

\$158



Code Reference

CA MUTCD, CA MUTCD 4E.08

Progress

| | | | |
|-------------------------|-------------|-----------------------|------------|
| Record Number | 462450 | Resolution | None |
| Progress | Not_Started | Priority | Six |
| Actual Date | | Projected Date | 06/30/2027 |
| Actual Cost | \$0.00 | Contractor | |
| Comments | No Comments | | |
| Assignment | None | New Value | 0 |
| Designated Staff | | | |

Muller Street/ Rio Hondo Golf Club Drive & Old River School Road

Intersections - Exterior : Intersections , Pedestrian Signal Signage

Intersection

Southwest Corner to South Crossing @ 33.953319062222, -118.144718259573

Intersections , Pedestrian Signal Signage : No Color Coded Bands

Finding

There are no color coded bands provided at the signal.

On-Site Finding Not Found

Recommendation

Provide 2" wide yellow band and 1" wide dark border bands above and below the yellow band.

Recommendation See Recommendation

Costing Info (Estimated)

\$158



Code Reference CA 11B-703.7.2.7,CA MUTCD 4E.08

Progress

| | | | |
|-------------------------|-------------|-----------------------|------------|
| Record Number | 462451 | Resolution | None |
| Progress | Not_Started | Priority | Six |
| Actual Date | | Projected Date | 06/30/2027 |
| Actual Cost | \$0.00 | Contractor | |
| Comments | No Comments | | |
| Assignment | None | New Value | 0 |
| Designated Staff | | | |

Muller Street/ Rio Hondo Golf Club Drive & Old River School Road

Intersections - Exterior : Intersections , Pedestrian Signal Signage

Intersection

Southwest Corner to South Crossing @ 33.953319062222, -118.144718259573

Intersections , Pedestrian Signal Signage : Crosswalk Map

Finding

There is no crosswalk map provided at the signal.

On-Site Finding Not Found

Recommendation

Provide a crosswalk map.

Recommendation See Recommendation

Costing Info (Estimated)

\$158



Code Reference CA MUTCD 4E.08

Progress

| | | | |
|-------------------------|-------------|-----------------------|------------|
| Record Number | 462452 | Resolution | None |
| Progress | Not_Started | Priority | Six |
| Actual Date | | Projected Date | 06/30/2027 |
| Actual Cost | \$0.00 | Contractor | |
| Comments | No Comments | New Value | 0 |
| Assignment | None | | |
| Designated Staff | | | |

Muller Street/ Rio Hondo Golf Club Drive & Old River School Road

Intersections - Exterior : Intersections , Pedestrian Signal Indicator

Intersection

Southwest Corner to South Crossing @ 33.953319062222, -118.144718259573

Intersections , Pedestrian Signal Indicator : Locator Tone

Finding

No locator tone provided for the pedestrian signal indicator.

On-Site Finding Not Found

Recommendation

Provide locator tone for the indicator.

Recommendation See Recommendation

Costing Info (Estimated)

\$900



Code Reference CA MUTCD,CA MUTCD 4E.08

Progress

| | | | |
|-------------------------|-------------|-----------------------|------------|
| Record Number | 462453 | Resolution | None |
| Progress | Not_Started | Priority | Six |
| Actual Date | | Projected Date | 06/30/2027 |
| Actual Cost | \$0.00 | Contractor | |
| Comments | No Comments | | |
| Assignment | None | New Value | 0 |
| Designated Staff | | | |

Muller Street/ Rio Hondo Golf Club Drive & Old River School Road

Intersections - Exterior : Intersections , Pedestrian Signal Indicator

Intersection

Southwest Corner to South Crossing @ 33.953319062222, -118.144718259573

Intersections , Pedestrian Signal Indicator : Walk Interval Tone

Finding

No walk interval tone provided for the pedestrian signal indicator.

On-Site Finding Not Found

Recommendation

Provide compliant walk interval tone.

Recommendation See Recommendation

Costing Info (Estimated)

\$150



Code Reference CA MUTCD,CA MUTCD 4E.08

Progress

| | | | |
|-------------------------|-------------|-----------------------|------------|
| Record Number | 462454 | Resolution | None |
| Progress | Not_Started | Priority | Six |
| Actual Date | | Projected Date | 06/30/2027 |
| Actual Cost | \$0.00 | Contractor | |
| Comments | No Comments | | |
| Assignment | None | New Value | 0 |
| Designated Staff | | | |

Muller Street/ Rio Hondo Golf Club Drive & Old River School Road

Intersections - Exterior : Intersections , Pedestrian Signal Indicator

Intersection

Southwest Corner to South Crossing @ 33.953319062222, -118.144718259573

Intersections , Pedestrian Signal Indicator : Vibro-tactile Indicator

Finding

There is no vibro-tactile indication at the signal.

On-Site Finding Not Found

Recommendation

Provide compliant vibro-tactile indicator at the signal.

Recommendation See Recommendation

Costing Info (Estimated)

\$900



Code Reference CA MUTCD,CA MUTCD 4E.08

Progress

| | | | |
|-------------------------|-------------|-----------------------|------------|
| Record Number | 462455 | Resolution | None |
| Progress | Not_Started | Priority | Six |
| Actual Date | | Projected Date | 06/30/2027 |
| Actual Cost | \$0.00 | Contractor | |
| Comments | No Comments | | |
| Assignment | None | New Value | 0 |
| Designated Staff | | | |

Muller Street/ Rio Hondo Golf Club Drive & Old River School Road

Intersections - Exterior : Intersections , Pedestrian Signal Indicator

Intersection

Southwest Corner to South Crossing @ 33.953319062222, -118.144718259573

Intersections , Pedestrian Signal Indicator : Speech Walk Message

Finding

Speech walk message is not provided at the signal.

On-Site Finding Not Found

Recommendation

Provide compliant speech walk message for the signal.

Recommendation See Recommendation

Costing Info (Estimated)

\$900



Code Reference CA MUTCD,CA MUTCD 4E.08

Progress

| | | | |
|-------------------------|-------------|-----------------------|------------|
| Record Number | 462456 | Resolution | None |
| Progress | Not_Started | Priority | Six |
| Actual Date | | Projected Date | 06/30/2027 |
| Actual Cost | \$0.00 | Contractor | |
| Comments | No Comments | | |
| Assignment | None | New Value | 0 |
| Designated Staff | | | |

Muller Street/ Rio Hondo Golf Club Drive & Old River School Road

Intersections - Exterior : Intersections , Pedestrian Signal Controls

Intersection

Southwest Corner to West Crossing @ 33.953319062222, -118.144718259573

Intersections , Pedestrian Signal Controls : Push Button Location

Finding

Push button is not located at least 10 feet from other accessible pedestrian signals.

On-Site Finding Not Located

Recommendation

Push button must be located at least 10 feet from other accessible pedestrian signals.

Recommendation See Recommendation

Costing Info (Estimated)

\$2,800



Code Reference CA MUTCD 4E.08

Progress

| | | | |
|-------------------------|-------------|-----------------------|------------|
| Record Number | 462424 | Resolution | None |
| Progress | Not_Started | Priority | Six |
| Actual Date | | Projected Date | 06/30/2027 |
| Actual Cost | \$0.00 | Contractor | |
| Comments | No Comments | New Value | 0 |
| Assignment | None | | |
| Designated Staff | | | |

Muller Street/ Rio Hondo Golf Club Drive & Old River School Road

Intersections - Exterior : Intersections , Pedestrian Signal Controls

Intersection

Southwest Corner to West Crossing @ 33.953319062222, -118.144718259573

Intersections , Pedestrian Signal Controls : Push Button - Distance from Crosswalk

Finding

Push button distance from crosswalk is not compliant.

On-Site Finding 158.00 inches

Recommendation

Provide a compliant push button.

Recommendation Up to 60.00 inches

Costing Info (Estimated)

\$900



Code Reference CA MUTCD 4E.08

Progress

| | | | |
|-------------------------|-------------|-----------------------|------------|
| Record Number | 462425 | Resolution | None |
| Progress | Not_Started | Priority | Six |
| Actual Date | | Projected Date | 06/30/2027 |
| Actual Cost | \$0.00 | Contractor | |
| Comments | No Comments | New Value | 0 |
| Assignment | None | | |
| Designated Staff | | | |

Muller Street/ Rio Hondo Golf Club Drive & Old River School Road

Intersections - Exterior : Intersections , Pedestrian Signal Signage

Intersection

Southwest Corner to West Crossing @ 33.953319062222, -118.144718259573

Intersections , Pedestrian Signal Signage : Tactile Arrow

Finding

Tactile arrow is either not raised enough or does not contrast with background.

On-Site Finding Not Compliant

Recommendation

Make sure that the tactile arrow is raised at least 1/32 inch and contrasts with background.

Recommendation See Recommendation

Costing Info (Estimated)

\$900



Code Reference CA MUTCD,CA MUTCD 4E.08

Progress

| | | | |
|-------------------------|-------------|-----------------------|------------|
| Record Number | 462426 | Resolution | None |
| Progress | Not_Started | Priority | Six |
| Actual Date | | Projected Date | 06/30/2027 |
| Actual Cost | \$0.00 | Contractor | |
| Comments | No Comments | | |
| Assignment | None | New Value | 0 |
| Designated Staff | | | |

Muller Street/ Rio Hondo Golf Club Drive & Old River School Road

Intersections - Exterior : Intersections , Pedestrian Signal Signage

Intersection

Southwest Corner to West Crossing @ 33.953319062222, -118.144718259573

Intersections , Pedestrian Signal Signage : Universal Tactile

Finding

Either universal tactile or universal symbol is not provided at the signal.

On-Site Finding Not Found

Recommendation

Universal tactile and universal symbol must be provided at the signal (3 braille dots forming an equilateral triangle).

Recommendation See Recommendation

Costing Info (Estimated)

\$900



Code Reference CA MUTCD,CA MUTCD 4E.08

Progress

| | | | |
|-------------------------|-------------|-----------------------|------------|
| Record Number | 462427 | Resolution | None |
| Progress | Not_Started | Priority | Six |
| Actual Date | | Projected Date | 06/30/2027 |
| Actual Cost | \$0.00 | Contractor | |
| Comments | No Comments | | |
| Assignment | None | New Value | 0 |
| Designated Staff | | | |

Muller Street/ Rio Hondo Golf Club Drive & Old River School Road

Intersections - Exterior : Intersections , Pedestrian Signal Signage

Intersection

Southwest Corner to West Crossing @ 33.953319062222, -118.144718259573

Intersections , Pedestrian Signal Signage : Street Name Information

Finding

There is no street name information related signage at the signal.

On-Site Finding Not Found

Recommendation

Provide compliant signage that includes street name.

Recommendation See Recommendation

Costing Info (Estimated)

\$158



Code Reference CA MUTCD,CA MUTCD 4E.08

Progress

| | | | |
|-------------------------|-------------|-----------------------|------------|
| Record Number | 462428 | Resolution | None |
| Progress | Not_Started | Priority | Six |
| Actual Date | | Projected Date | 06/30/2027 |
| Actual Cost | \$0.00 | Contractor | |
| Comments | No Comments | | |
| Assignment | None | New Value | 0 |
| Designated Staff | | | |

Muller Street/ Rio Hondo Golf Club Drive & Old River School Road

Intersections - Exterior : Intersections , Pedestrian Signal Signage

Intersection

Southwest Corner to West Crossing @ 33.953319062222, -118.144718259573

Intersections , Pedestrian Signal Signage : No Color Coded Bands

Finding

There are no color coded bands provided at the signal.

On-Site Finding Not Found

Recommendation

Provide 2" wide yellow band and 1" wide dark border bands above and below the yellow band.

Recommendation See Recommendation

Costing Info (Estimated)

\$158



Code Reference CA 11B-703.7.2.7,CA MUTCD 4E.08

Progress

| | | | |
|-------------------------|-------------|-----------------------|------------|
| Record Number | 462429 | Resolution | None |
| Progress | Not_Started | Priority | Six |
| Actual Date | | Projected Date | 06/30/2027 |
| Actual Cost | \$0.00 | Contractor | |
| Comments | No Comments | | |
| Assignment | None | New Value | 0 |
| Designated Staff | | | |

Muller Street/ Rio Hondo Golf Club Drive & Old River School Road

Intersections - Exterior : Intersections , Pedestrian Signal Signage

Intersection

Southwest Corner to West Crossing @ 33.953319062222, -118.144718259573

Intersections , Pedestrian Signal Signage : Crosswalk Map

Finding

There is no crosswalk map provided at the signal.

On-Site Finding Not Found

Recommendation

Provide a crosswalk map.

Recommendation See Recommendation

Costing Info (Estimated)

\$158



Code Reference CA MUTCD 4E.08

Progress

| | | | |
|-------------------------|-------------|-----------------------|------------|
| Record Number | 462430 | Resolution | None |
| Progress | Not_Started | Priority | Six |
| Actual Date | | Projected Date | 06/30/2027 |
| Actual Cost | \$0.00 | Contractor | |
| Comments | No Comments | New Value | 0 |
| Assignment | None | | |
| Designated Staff | | | |

Muller Street/ Rio Hondo Golf Club Drive & Old River School Road

Intersections - Exterior : Intersections , Pedestrian Signal Indicator

Intersection

Southwest Corner to West Crossing @ 33.953319062222, -118.144718259573

Intersections , Pedestrian Signal Indicator : Locator Tone

Finding

No locator tone provided for the pedestrian signal indicator.

On-Site Finding Not Found

Recommendation

Provide locator tone for the indicator.

Recommendation See Recommendation

Costing Info (Estimated)

\$900



Code Reference CA MUTCD,CA MUTCD 4E.08

Progress

| | | | |
|-------------------------|-------------|-----------------------|------------|
| Record Number | 462431 | Resolution | None |
| Progress | Not_Started | Priority | Six |
| Actual Date | | Projected Date | 06/30/2027 |
| Actual Cost | \$0.00 | Contractor | |
| Comments | No Comments | | |
| Assignment | None | New Value | 0 |
| Designated Staff | | | |

Muller Street/ Rio Hondo Golf Club Drive & Old River School Road

Intersections - Exterior : Intersections , Pedestrian Signal Indicator

Intersection

Southwest Corner to West Crossing @ 33.953319062222, -118.144718259573

Intersections , Pedestrian Signal Indicator : Walk Interval Tone

Finding

No walk interval tone provided for the pedestrian signal indicator.

On-Site Finding Not Found

Recommendation

Provide compliant walk interval tone.

Recommendation See Recommendation

Costing Info (Estimated)

\$150



Code Reference CA MUTCD,CA MUTCD 4E.08

Progress

| | | | |
|-------------------------|-------------|-----------------------|------------|
| Record Number | 462432 | Resolution | None |
| Progress | Not_Started | Priority | Six |
| Actual Date | | Projected Date | 06/30/2027 |
| Actual Cost | \$0.00 | Contractor | |
| Comments | No Comments | | |
| Assignment | None | New Value | 0 |
| Designated Staff | | | |

Muller Street/ Rio Hondo Golf Club Drive & Old River School Road

Intersections - Exterior : Intersections , Pedestrian Signal Indicator

Intersection

Southwest Corner to West Crossing @ 33.953319062222, -118.144718259573

Intersections , Pedestrian Signal Indicator : Vibro-tactile Indicator

Finding

There is no vibro-tactile indication at the signal.

On-Site Finding Not Found

Recommendation

Provide compliant vibro-tactile indicator at the signal.

Recommendation See Recommendation

Costing Info (Estimated)

\$900



Code Reference CA MUTCD,CA MUTCD 4E.08

Progress

| | | | |
|-------------------------|-------------|-----------------------|------------|
| Record Number | 462433 | Resolution | None |
| Progress | Not_Started | Priority | Six |
| Actual Date | | Projected Date | 06/30/2027 |
| Actual Cost | \$0.00 | Contractor | |
| Comments | No Comments | | |
| Assignment | None | New Value | 0 |
| Designated Staff | | | |

Muller Street/ Rio Hondo Golf Club Drive & Old River School Road

Intersections - Exterior : Intersections , Pedestrian Signal Indicator

Intersection

Southwest Corner to West Crossing @ 33.953319062222, -118.144718259573

Intersections , Pedestrian Signal Indicator : Speech Walk Message

Finding

Speech walk message is not provided at the signal.

On-Site Finding Not Found

Recommendation

Provide compliant speech walk message for the signal.

Recommendation See Recommendation

Costing Info (Estimated)

\$900



Code Reference CA MUTCD,CA MUTCD 4E.08

Progress

| | | | |
|-------------------------|-------------|-----------------------|------------|
| Record Number | 462434 | Resolution | None |
| Progress | Not_Started | Priority | Six |
| Actual Date | | Projected Date | 06/30/2027 |
| Actual Cost | \$0.00 | Contractor | |
| Comments | No Comments | New Value | 0 |
| Assignment | None | | |
| Designated Staff | | | |

Muller Street/ Rio Hondo Golf Club Drive & Old River School Road

Intersections - Exterior : Intersections , Walking Surface

Intersection

West Crossing @ 33.953419181462, -118.144655227661

Intersections , Walking Surface : Crosswalk

Finding

There is no crosswalk at the intersection.

On-Site Finding None Found


Recommendation

Provide a compliant crosswalk for the intersection.

Recommendation See Recommendation

Costing Info (Estimated)

\$1,260



Code Reference

Progress

| | | | |
|-------------------------|-------------|-----------------------|------------|
| Record Number | 462392 | Resolution | None |
| Progress | Not_Started | Priority | Six |
| Actual Date | | Projected Date | 06/30/2027 |
| Actual Cost | \$0.00 | Contractor | |
| Comments | No Comments | | |
| Assignment | None | New Value | 0 |
| Designated Staff | | | |

Muller Street/ Rio Hondo Golf Club Drive & Old River School Road



Muller Street/ Rio Hondo Golf Club Drive & Old River School Road

Muller Street/ Rio Hondo Golf Club Drive & Old River School Road
Downey, CA 90242

Date of Inspection
7/3/2017

***Estimated Facility Total: \$78,448**

*Estimated facility total is for estimating purposes only and does not represent total construction, repair totals or design fees.

Prepared By

Disability Access Consultants

(800) 743-7067

Prepared Using



Accessibility Survey



City of Downey Muller Street - Tristan Drive to Cul-De-Sac

Tristan Drive to Cul-De-Sac
Downey, CA 90242

Date of Inspection
7/26/2017

Prepared By
Disability Access Consultants
(800) 743-7067

Muller Street - Tristan Drive to Cul-De-Sac

Sidewalks - Exterior : Sidewalks , Change in Level

North Side

Change in Level West of Tristan Drive @ 33.943195286528, -118.124393820763

Sidewalks , Change in Level : Change in Level Non Beveled

Finding

There is a change in elevation greater than recommended value.

On-Site Finding 0.50 inches

Recommendation

Ensure that the change in elevation is within the recommended value.

Recommendation Up to 0.25 inches

Costing Info (Estimated)

Remove tripping hazards \$198



Code Reference ADA 206, 302

Progress

| | | | |
|-------------------------|-------------|-----------------------|------------|
| Record Number | 474152 | Resolution | None |
| Progress | Not_Started | Priority | Two |
| Actual Date | | Projected Date | 06/30/2021 |
| Actual Cost | \$0.00 | Contractor | |
| Comments | No Comments | New Value | 0 |
| Assignment | None | | |
| Designated Staff | | | |

Muller Street - Tristan Drive to Cul-De-Sac

Curb Ramps - Exterior : Curb Ramp

Northeast Corner of Birchdale Avenue @ 33.943214200199, - 118.124421983957

Curb Ramp : No Detectable Warnings

Finding

The curb ramp does not provide a detectable warning surface which includes truncated domes.

On-Site Finding Not Found

Recommendation

Provide compliant detectable warnings to surface.

Recommendation See Recommendation

Costing Info (Estimated)

Provide detectable warning to surface \$248



Code Reference CA 11B-406.5.12

Progress

| | | | |
|-------------------------|-------------|-----------------------|------------|
| Record Number | 474140 | Resolution | None |
| Progress | Not_Started | Priority | Six |
| Actual Date | | Projected Date | 06/30/2027 |
| Actual Cost | \$0.00 | Contractor | |
| Comments | No Comments | New Value | 0 |
| Assignment | None | | |
| Designated Staff | | | |

Muller Street - Tristan Drive to Cul-De-Sac

Curb Ramps - Exterior : Curb Ramp

Northeast Corner of Birchdale Avenue @ 33.943214200199, - 118.124421983957

Curb Ramp : Curb Ramp Width

Finding

The width of the curb ramp is less than required.

On-Site Finding 46.00 inches

Recommendation

Provide a compliant curb ramp.

Recommendation At least 48.00 inches

Costing Info (Estimated)

Install curb ramp \$1,300



Code Reference ADA 406, 406.1, 405.5, CA 11B-406.5.2

Progress

| | | | |
|-------------------------|-------------|-----------------------|------------|
| Record Number | 474141 | Resolution | None |
| Progress | Not_Started | Priority | Six |
| Actual Date | | Projected Date | 06/30/2027 |
| Actual Cost | \$0.00 | Contractor | |
| Comments | No Comments | New Value | 0 |
| Assignment | None | | |
| Designated Staff | | | |

Muller Street - Tristan Drive to Cul-De-Sac

Curb Ramps - Exterior : Curb Ramp

Northeast Corner of Birchdale Avenue @ 33.943214200199, - 118.124421983957

Curb Ramp : Curb Ramp - Cross Slope

Finding

The cross slope is greater than allowed.

On-Site Finding 2.70 percent

Recommendation

Provide a compliant curb ramp.

Recommendation Up to 2.08 percent

Costing Info (Estimated)

Install curb ramp \$1,300



Code Reference ADA 402, 406.1, 405.3, CA 11B-406.5.7

Progress

| | | | |
|-------------------------|-------------|-----------------------|------------|
| Record Number | 474142 | Resolution | None |
| Progress | Not_Started | Priority | Six |
| Actual Date | | Projected Date | 06/30/2027 |
| Actual Cost | \$0.00 | Contractor | |
| Comments | No Comments | New Value | 0 |
| Assignment | None | | |
| Designated Staff | | | |

Muller Street - Tristan Drive to Cul-De-Sac

Curb Ramps - Exterior : Curb Ramp

Northeast Corner of Birchdale Avenue @ 33.943214200199, - 118.124421983957

Curb Ramp : Side Flare Slope

Finding

The slope of the curb ramp side flare is greater than allowed.

On-Site Finding 11.20 percent

Recommendation

Provide curb ramp side flares with a compliant slope.

Recommendation Up to 10.00 percent

Costing Info (Estimated)

Install flared sides \$1,300



Code Reference ADA 406, 406.3,CA 11B-406.2.2

Progress

| | | | |
|-------------------------|-------------|-----------------------|------------|
| Record Number | 474143 | Resolution | None |
| Progress | Not_Started | Priority | Six |
| Actual Date | | Projected Date | 06/30/2027 |
| Actual Cost | \$0.00 | Contractor | |
| Comments | No Comments | New Value | 0 |
| Assignment | None | | |
| Designated Staff | | | |

Muller Street - Tristan Drive to Cul-De-Sac

Curb Ramps - Exterior : Curb Ramp , Landings And Transitions

Northeast Corner of Birchdale Avenue @ 33.943214200199, - 118.124421983957

Bottom Landing

Curb Ramp , Landings And Transitions : Bottom Landing Change in Level

Finding

The transition from the bottom of the curb ramp to the walk, gutter, or street is abrupt.

On-Site Finding 0.75 inches

Recommendation

Patch the transition area at the bottom of the curb ramp so that the transition is flush and free of abrupt changes.

Recommendation Up to 0.50 inches

Costing Info (Estimated)

Patch lip at curb ramp \$255



Code Reference ADA 302, 303, 406.2, 303.1

Progress

| | | | |
|-------------------------|-------------|-----------------------|------------|
| Record Number | 474144 | Resolution | None |
| Progress | Not_Started | Priority | Six |
| Actual Date | | Projected Date | 06/30/2027 |
| Actual Cost | \$0.00 | Contractor | |
| Comments | No Comments | | |
| Assignment | None | New Value | 0 |
| Designated Staff | | | |

Muller Street - Tristan Drive to Cul-De-Sac

Curb Ramps - Exterior : Curb Ramp , Landings and Transitions

Northeast Corner of Birchdale Avenue @ 33.943214200199, - 118.124421983957

Top Landing

Curb Ramp , Landings and Transitions : Top Landing Slope

Finding

The slope at the top landing is greater than allowed.

On-Site Finding 3.00 percent

Recommendation

Provide a top landing surface that does not exceed the maximum slope and cross slope. Provide a sufficient maneuvering clearance that does not accumulate water.

Recommendation Up to 2.08 percent

Costing Info (Estimated)

Provide compliant landing \$1,260



Code Reference ADA 402, 406.4, 403.3, 406.1, CA 11B-406.5.3

Progress

| | | | |
|-------------------------|-------------|-----------------------|------------|
| Record Number | 474145 | Resolution | None |
| Progress | Not_Started | Priority | Six |
| Actual Date | | Projected Date | 06/30/2027 |
| Actual Cost | \$0.00 | Contractor | |
| Comments | No Comments | | |
| Assignment | None | New Value | 0 |
| Designated Staff | | | |

Muller Street - Tristan Drive to Cul-De-Sac

Curb Ramps - Exterior : Curb Ramp , Landings and Transitions

Northeast Corner of Birchdale Avenue @ 33.943214200199, - 118.124421983957

Top Landing

Curb Ramp , Landings and Transitions : Top Landing Clear Length - Landings

Finding

There is not enough top landing clear length.

On-Site Finding 46.00 inches

Recommendation

Provide a level top landing with enough clear length.

Recommendation At least 48.00 inches

Costing Info (Estimated)

Provide compliant landing \$240



Code Reference ADA 406, 406.4,CA 11B-406.5.3

Progress

| | | | |
|-------------------------|-------------|-----------------------|------------|
| Record Number | 474146 | Resolution | None |
| Progress | Not_Started | Priority | Six |
| Actual Date | | Projected Date | 06/30/2027 |
| Actual Cost | \$0.00 | Contractor | |
| Comments | No Comments | | |
| Assignment | None | New Value | 0 |
| Designated Staff | | | |

Muller Street - Tristan Drive to Cul-De-Sac

Sidewalks - Exterior : Sidewalks , Hazards & Gratings

North Side

**Curb Northwest Corner of Northeast Corner of Birchdale Avenue @
33.943286517136, -118.124608397484**

Sidewalks , Hazards & Gratings : Curb is on Path of Travel

Finding

There is a curb on the designated path of travel.

On-Site Finding Not Compliant

Recommendation

Provide a compliant curb ramp.

Recommendation See Recommendation

Costing Info (Estimated)

Install curb ramp \$2,500



Code Reference ADA 402, 303, 406, 403.4, 303.4

Progress

| | | | |
|-------------------------|-------------|-----------------------|------------|
| Record Number | 474151 | Resolution | None |
| Progress | Not_Started | Priority | Six |
| Actual Date | | Projected Date | 06/30/2027 |
| Actual Cost | \$0.00 | Contractor | |
| Comments | No Comments | | |
| Assignment | None | New Value | 0 |
| Designated Staff | | | |

Muller Street - Tristan Drive to Cul-De-Sac

Sidewalks - Exterior : Sidewalks

North Side

Sidewalk West of Birchdale Avenue @ 33.943305430786, -118.124643266201

Sidewalks : Missing Sidewalk

Finding

Section of sidewalk is missing and consists of dirt, grass or gravel.

On-Site Finding 213.00 feet

Recommendation

Provide a compliant sidewalk for the missing section.

Recommendation See Recommendation

Costing Info (Estimated)

\$1,260



Code Reference ADA 206, 302,CA 11B-302,CA 11B-206

Progress

| | | | |
|-------------------------|-------------|-----------------------|------------|
| Record Number | 474150 | Resolution | None |
| Progress | Not_Started | Priority | Six |
| Actual Date | | Projected Date | 06/30/2027 |
| Actual Cost | \$0.00 | Contractor | |
| Comments | No Comments | | |
| Assignment | None | New Value | 0 |
| Designated Staff | | | |

Muller Street - Tristan Drive to Cul-De-Sac

Sidewalks - Exterior : Sidewalks , Surface

North Side

Sidewalk West of Tristan Drive @ 33.942616748689, -118.123268634081

Sidewalks , Surface : Cross Slope

Finding

Sidewalk cross slope is not compliant.

On-Site Finding 4.70 percent for 193.00 feet

Recommendation

Repave the sidewalk surface with the recommended cross slope.

Recommendation Up to 2.08 percent

Costing Info (Estimated)

Repave surface \$1,092



Code Reference ADA 206, 302,CA 11B-403.3

Progress

| | | | |
|-------------------------|-------------|-----------------------|------------|
| Record Number | 474149 | Resolution | None |
| Progress | Not_Started | Priority | Six |
| Actual Date | | Projected Date | 06/30/2027 |
| Actual Cost | \$0.00 | Contractor | |
| Comments | No Comments | New Value | 0 |
| Assignment | None | | |
| Designated Staff | | | |

Muller Street - Tristan Drive to Cul-De-Sac

Sidewalks - Exterior : Sidewalks

North Side @ 33.942196193714, -118.122443854809

Sidewalks : 60X60 Turn Area

Finding

There is no 60X60 turn area at every 200 feet.

On-Site Finding Not Found

Recommendation

Provide a 60X60 turn every 200 feet on the sidewalk.

Recommendation See Recommendation

Costing Info (Estimated)

\$2,400



Code Reference ADA 206, 302

Progress

| | | | |
|-------------------------|-------------|-----------------------|------------|
| Record Number | 474148 | Resolution | None |
| Progress | Not_Started | Priority | Six |
| Actual Date | | Projected Date | 06/30/2027 |
| Actual Cost | \$0.00 | Contractor | |
| Comments | No Comments | | |
| Assignment | None | New Value | 0 |
| Designated Staff | | | |

Muller Street - Tristan Drive to Cul-De-Sac

Sidewalks - Exterior : Sidewalks

South Side @ 33.942117200352, -118.122628927231

Sidewalks : No Sidewalk

Finding

No sidewalk exists at the location.

On-Site Finding Not Found

Recommendation

No action necessary until a sidewalk is provided.

Recommendation See Recommendation

Costing Info (Estimated)

Unassigned



Code Reference ADA 206

Progress

| | | | |
|-------------------------|-------------|-----------------------|------------|
| Record Number | 474147 | Resolution | None |
| Progress | Not_Started | Priority | Six |
| Actual Date | | Projected Date | 06/30/2027 |
| Actual Cost | \$0.00 | Contractor | |
| Comments | No Comments | | |
| Assignment | None | New Value | 0 |
| Designated Staff | | | |

Muller Street - Tristan Drive to Cul-De-Sac



Muller Street - Tristan Drive to Cul-De-Sac

Tristan Drive to Cul-De-Sac
Downey, CA 90242

Date of Inspection
7/26/2017

***Estimated Facility Total: \$13,353**

*Estimated facility total is for estimating purposes only and does not represent total construction, repair totals or design fees.

Prepared By

Disability Access Consultants

(800) 743-7067

Prepared Using



Accessibility Survey



City of Downey Muller Street - Wiley Burke Avenue to Rives Avenue

Wiley Burke Avenue to Rives Avenue
Downey, CA 90242

Date of Inspection
6/30/2017

Prepared By

Disability Access Consultants

(800) 743-7067

Muller Street - Wiley Burke Avenue to Rives Avenue

Sidewalks - Exterior : Sidewalks , Change in Level

North Side

Change in Level East of Wiley Burke Avenue @ 33.951551382015, - 118.140175938606

Sidewalks , Change in Level : Change in Level Non Beveled

Finding

There is a change in elevation greater than recommended value.

On-Site Finding 0.50 inches

Recommendation

Ensure that the change in elevation is within the recommended value.

Recommendation Up to 0.25 inches

Costing Info (Estimated)

Remove tripping hazards \$198



Code Reference ADA 206, 302

Progress

| | | | |
|-------------------------|-------------|-----------------------|------------|
| Record Number | 461678 | Resolution | None |
| Progress | Not_Started | Priority | Two |
| Actual Date | | Projected Date | 06/30/2021 |
| Actual Cost | \$0.00 | Contractor | |
| Comments | No Comments | New Value | 0 |
| Assignment | None | | |
| Designated Staff | | | |

Muller Street - Wiley Burke Avenue to Rives Avenue

Curb Ramps - Exterior : Curb Ramp

North Side East of Wiley Burke Avenue @ 33.950859429228, - 118.138954192400

Bottom Landing

Curb Ramp : Bottom Landing Slope

Finding

The bottom landing of the curb ramp is on the street, and the slope of the bottom landing is not compliant.

On-Site Finding 8.30 percent

Recommendation

Ensure the bottom landing slope is compliant and provides a smooth transition.

Recommendation Up to 5.00 percent

Costing Info (Estimated)

Repave landing \$1,260



Code Reference ADA 406, 406.2, CA 11B-406.5.8

Progress

| | | | |
|-------------------------|-------------|-----------------------|------------|
| Record Number | 461671 | Resolution | None |
| Progress | Not_Started | Priority | Six |
| Actual Date | | Projected Date | 06/30/2027 |
| Actual Cost | \$0.00 | Contractor | |
| Comments | No Comments | New Value | 0 |
| Assignment | None | | |
| Designated Staff | | | |

Muller Street - Wiley Burke Avenue to Rives Avenue

Curb Ramps - Exterior : Curb Ramp , Landings and Transitions

North Side East of Wiley Burke Avenue @ 33.950859429228, - 118.138954192400

Top Landing

Finding

There is not enough top landing clear length.

On-Site Finding 47.50 inches

Recommendation


Provide a level top landing with enough clear length.

Recommendation At least 48.00 inches

Costing Info (Estimated)

Provide compliant landing \$240

Curb Ramp , Landings and Transitions : Top Landing Clear Length - Landings



Code Reference ADA 406, 406.4,CA 11B-406.5.3

Progress

| | | | |
|-------------------------|-------------|-----------------------|------------|
| Record Number | 461672 | Resolution | None |
| Progress | Not_Started | Priority | Six |
| Actual Date | | Projected Date | 06/30/2027 |
| Actual Cost | \$0.00 | Contractor | |
| Comments | No Comments | | |
| Assignment | None | New Value | 0 |
| Designated Staff | | | |

Muller Street - Wiley Burke Avenue to Rives Avenue

Curb Ramps - Exterior : Curb Ramp

North Side East of Wiley Burke Avenue @ 33.950859429228, - 118.138954192400

Curb Ramp : Curb Ramp Slope

Finding

The running slope is greater than allowed.

On-Site Finding 9.20 percent

Recommendation

Provide a compliant curb ramp.

Recommendation Up to 8.33 percent

Costing Info (Estimated)

Install curb ramp \$1,300



Code Reference ADA 406, 406.1, 405.2, CA 11B-406

Progress

| | | | |
|-------------------------|-------------|-----------------------|------------|
| Record Number | 461752 | Resolution | None |
| Progress | Not_Started | Priority | Six |
| Actual Date | | Projected Date | 06/30/2027 |
| Actual Cost | \$0.00 | Contractor | |
| Comments | No Comments | New Value | 0 |
| Assignment | None | | |
| Designated Staff | | | |

Muller Street - Wiley Burke Avenue to Rives Avenue

Curb Ramps - Exterior : Curb Ramp

Northwest Corner of Rives Avenue @ 33.950470064254, - 118.138173669577

Bottom Landing

Curb Ramp : Bottom Landing Slope

Finding

The bottom landing of the curb ramp is on the street, and the slope of the bottom landing is not compliant.

On-Site Finding 12.00 percent

Recommendation

Ensure the bottom landing slope is compliant and provides a smooth transition.

Recommendation Up to 5.00 percent

Costing Info (Estimated)

Repave landing \$1,260



Code Reference ADA 406, 406.2, CA 11B-406.5.8

Progress

| | | | |
|-------------------------|-------------|-----------------------|------------|
| Record Number | 461668 | Resolution | None |
| Progress | Not_Started | Priority | Six |
| Actual Date | | Projected Date | 06/30/2027 |
| Actual Cost | \$0.00 | Contractor | |
| Comments | No Comments | New Value | 0 |
| Assignment | None | | |
| Designated Staff | | | |

Muller Street - Wiley Burke Avenue to Rives Avenue

Curb Ramps - Exterior : Curb Ramp , Landings and Transitions

**Northwest Corner of Rives Avenue @ 33.950470064254, -
118.138173669577**

Top Landing

Curb Ramp , Landings and Transitions : Top Landing Clear Length - Landings

Finding

There is not enough top landing clear length.

On-Site Finding 42.00 inches

Recommendation

Provide a level top landing with enough clear length.

Recommendation At least 48.00 inches

Costing Info (Estimated)

Provide compliant landing \$240



Code Reference ADA 406, 406.4,CA 11B-406.5.3

Progress

| | | | |
|-------------------------|-------------|-----------------------|------------|
| Record Number | 461669 | Resolution | None |
| Progress | Not_Started | Priority | Six |
| Actual Date | | Projected Date | 06/30/2027 |
| Actual Cost | \$0.00 | Contractor | |
| Comments | No Comments | New Value | 0 |
| Assignment | None | | |
| Designated Staff | | | |

Muller Street - Wiley Burke Avenue to Rives Avenue

Sidewalks - Exterior : Sidewalks , Vehicular Traffic

North Side

Driveway East of Wiley Burke Avenue @ 33.950583536516, -118.138393610716

Sidewalks , Vehicular Traffic : Cross Walks and Detectable Warnings

Finding

There are no detectable warnings where the pedestrian route crosses vehicular traffic.

On-Site Finding Not Found

Recommendation

Provide detectable warnings.

Recommendation See Recommendation

Costing Info (Estimated)

Install compliant detectable warnings \$190



Code Reference ADA 705,CA 11B-705.1.2.5,CA 11B-247.1.2.5

Progress

| | | | |
|-------------------------|-------------|-----------------------|------------|
| Record Number | 461686 | Resolution | None |
| Progress | Not_Started | Priority | Six |
| Actual Date | | Projected Date | 06/30/2027 |
| Actual Cost | \$0.00 | Contractor | |
| Comments | No Comments | | |
| Assignment | None | New Value | 0 |
| Designated Staff | | | |

Muller Street - Wiley Burke Avenue to Rives Avenue

Sidewalks - Exterior : Sidewalks

North Side

Driveway East of Wiley Burke Avenue @ 33.950583536516, -118.138393610716

Sidewalks : Vehicular Traffic Cross Slope

Finding

Cross slope at vehicular traffic is not compliant.

On-Site Finding 3.50 percent

Recommendation

Repave the surface to provide a compliant cross slope.

Recommendation Up to 2.08 percent

Costing Info (Estimated)

Repave surface \$1,092



Code Reference ADA 206, 302, CA 11B-403.3

Progress

| | | | |
|-------------------------|-------------|-----------------------|------------|
| Record Number | 461687 | Resolution | None |
| Progress | Not_Started | Priority | Six |
| Actual Date | | Projected Date | 06/30/2027 |
| Actual Cost | \$0.00 | Contractor | |
| Comments | No Comments | | |
| Assignment | None | New Value | 0 |
| Designated Staff | | | |

Muller Street - Wiley Burke Avenue to Rives Avenue

Sidewalks - Exterior : Sidewalks , Vehicular Traffic

North Side

Driveway East of Wiley Burke Avenue @ 33.950928402267, -118.139031976461

Sidewalks , Vehicular Traffic : Cross Walks and Detectable Warnings

Finding

There are no detectable warnings where the pedestrian route crosses vehicular traffic.

On-Site Finding Not Found

Recommendation

Provide detectable warnings.

Recommendation See Recommendation

Costing Info (Estimated)

Install compliant detectable warnings \$190



Code Reference ADA 705,CA 11B-705.1.2.5,CA 11B-247.1.2.5

Progress

| | | | |
|-------------------------|-------------|-----------------------|------------|
| Record Number | 461682 | Resolution | None |
| Progress | Not_Started | Priority | Six |
| Actual Date | | Projected Date | 06/30/2027 |
| Actual Cost | \$0.00 | Contractor | |
| Comments | No Comments | | |
| Assignment | None | New Value | 0 |
| Designated Staff | | | |

Muller Street - Wiley Burke Avenue to Rives Avenue

Sidewalks - Exterior : Sidewalks

North Side

Driveway East of Wiley Burke Avenue @ 33.950928402267, -118.139031976461

Sidewalks : Vehicular Traffic Cross Slope

Finding

Cross slope at vehicular traffic is not compliant.

On-Site Finding 2.80 percent

Recommendation

Repave the surface to provide a compliant cross slope.

Recommendation Up to 2.08 percent

Costing Info (Estimated)

Repave surface \$1,092



Code Reference ADA 206, 302, CA 11B-403.3

Progress

| | | | |
|-------------------------|-------------|-----------------------|------------|
| Record Number | 461683 | Resolution | None |
| Progress | Not_Started | Priority | Six |
| Actual Date | | Projected Date | 06/30/2027 |
| Actual Cost | \$0.00 | Contractor | |
| Comments | No Comments | | |
| Assignment | None | New Value | 0 |
| Designated Staff | | | |

Muller Street - Wiley Burke Avenue to Rives Avenue

Sidewalks - Exterior : Sidewalks , Vehicular Traffic

North Side

Driveway East of Wiley Burke Avenue @ 33.950995150315, -118.139160722494

Sidewalks , Vehicular Traffic : Cross Walks and Detectable Warnings

Finding

There are no detectable warnings where the pedestrian route crosses vehicular traffic.

On-Site Finding Not Found

Recommendation

Provide detectable warnings.

Recommendation See Recommendation

Costing Info (Estimated)

Install compliant detectable warnings \$190



Code Reference ADA 705,CA 11B-705.1.2.5,CA 11B-247.1.2.5

Progress

| | | | |
|-------------------------|-------------|-----------------------|------------|
| Record Number | 461680 | Resolution | None |
| Progress | Not_Started | Priority | Six |
| Actual Date | | Projected Date | 06/30/2027 |
| Actual Cost | \$0.00 | Contractor | |
| Comments | No Comments | | |
| Assignment | None | New Value | 0 |
| Designated Staff | | | |

Muller Street - Wiley Burke Avenue to Rives Avenue

Sidewalks - Exterior : Sidewalks

North Side

Driveway East of Wiley Burke Avenue @ 33.950995150315, -118.139160722494

Sidewalks : Vehicular Traffic Cross Slope

Finding

Cross slope at vehicular traffic is not compliant.

On-Site Finding 2.70 percent

Recommendation

Repave the surface to provide a compliant cross slope.

Recommendation Up to 2.08 percent

Costing Info (Estimated)

Repave surface \$1,092



Code Reference ADA 206, 302, CA 11B-403.3

Progress

| | | | |
|-------------------------|-------------|-----------------------|------------|
| Record Number | 461681 | Resolution | None |
| Progress | Not_Started | Priority | Six |
| Actual Date | | Projected Date | 06/30/2027 |
| Actual Cost | \$0.00 | Contractor | |
| Comments | No Comments | | |
| Assignment | None | New Value | 0 |
| Designated Staff | | | |

Muller Street - Wiley Burke Avenue to Rives Avenue

Sidewalks - Exterior : Sidewalks , Vehicular Traffic

North Side

Driveway East of Wiley Burke Avenue @ 33.951084147631, -118.139306902885

Sidewalks , Vehicular Traffic : Cross Walks and Detectable Warnings

Finding

There are no detectable warnings where the pedestrian route crosses vehicular traffic.

On-Site Finding Not Found

Recommendation

Provide detectable warnings.

Recommendation See Recommendation

Costing Info (Estimated)

Install compliant detectable warnings \$190



Code Reference ADA 705,CA 11B-705.1.2.5,CA 11B-247.1.2.5

Progress

| | | | |
|-------------------------|-------------|-----------------------|------------|
| Record Number | 461684 | Resolution | None |
| Progress | Not_Started | Priority | Six |
| Actual Date | | Projected Date | 06/30/2027 |
| Actual Cost | \$0.00 | Contractor | |
| Comments | No Comments | New Value | 0 |
| Assignment | None | | |
| Designated Staff | | | |

Muller Street - Wiley Burke Avenue to Rives Avenue

Sidewalks - Exterior : Sidewalks

North Side

Driveway East of Wiley Burke Avenue @ 33.951084147631, -118.139306902885

Sidewalks : Vehicular Traffic Cross Slope

Finding

Cross slope at vehicular traffic is not compliant.

On-Site Finding 2.90 percent

Recommendation

Repave the surface to provide a compliant cross slope.

Recommendation Up to 2.08 percent

Costing Info (Estimated)

Repave surface \$1,092



Code Reference ADA 206, 302, CA 11B-403.3

Progress

| | | | |
|-------------------------|-------------|-----------------------|------------|
| Record Number | 461685 | Resolution | None |
| Progress | Not_Started | Priority | Six |
| Actual Date | | Projected Date | 06/30/2027 |
| Actual Cost | \$0.00 | Contractor | |
| Comments | No Comments | | |
| Assignment | None | New Value | 0 |
| Designated Staff | | | |

Muller Street - Wiley Burke Avenue to Rives Avenue

Sidewalks - Exterior : Sidewalks , Hazards & Gratings

North Side

Guy Wire East of Wiley Burke Avenue @ 33.951558056773, -118.140278487

Sidewalks , Hazards & Gratings : Overhead Obstruction Height

Finding

Overhead obstruction height is not compliant.

On-Site Finding 65.00 inches

Recommendation

Provide a compliant vertical clearance height.

Recommendation At least 80.00 inches

Costing Info (Estimated)

Unassigned



Code Reference ADA 206, 307.4, CA 11B-307.4

Progress

| | | | |
|-------------------------|-------------|-----------------------|------------|
| Record Number | 461679 | Resolution | None |
| Progress | Not_Started | Priority | Six |
| Actual Date | | Projected Date | 06/30/2027 |
| Actual Cost | \$0.00 | Contractor | |
| Comments | No Comments | | |
| Assignment | None | New Value | 0 |
| Designated Staff | | | |

Muller Street - Wiley Burke Avenue to Rives Avenue

Sidewalks - Exterior : Sidewalks , Surface

North Side

Sidewalk East of Wiley Burke Avenue @ 33.950731495219, -118.138675242662

Sidewalks , Surface : Cross Slope

Finding

Sidewalk cross slope is not compliant.

On-Site Finding 2.90 percent for 65.00 feet

Recommendation

Repave the sidewalk surface with the recommended cross slope.

Recommendation Up to 2.08 percent

Costing Info (Estimated)

Repave surface \$1,092



Code Reference ADA 206, 302,CA 11B-403.3

Progress

| | | | |
|-------------------------|-------------|-----------------------|------------|
| Record Number | 461675 | Resolution | None |
| Progress | Not_Started | Priority | Six |
| Actual Date | | Projected Date | 06/30/2027 |
| Actual Cost | \$0.00 | Contractor | |
| Comments | No Comments | | |
| Assignment | None | New Value | 0 |
| Designated Staff | | | |

Muller Street - Wiley Burke Avenue to Rives Avenue

Sidewalks - Exterior : Sidewalks , Surface

North Side

Sidewalk East of Wiley Burke Avenue @ 33.951668190210, -118.140401244164

Sidewalks , Surface : Cross Slope

Finding

Sidewalk cross slope is not compliant.

On-Site Finding 4.00 percent for 375.00 feet

Recommendation

Repave the sidewalk surface with the recommended cross slope.

Recommendation Up to 2.08 percent

Costing Info (Estimated)

Repave surface \$1,092



Code Reference ADA 206, 302, CA 11B-403.3

Progress

| | | | |
|-------------------------|-------------|-----------------------|------------|
| Record Number | 461677 | Resolution | None |
| Progress | Not_Started | Priority | Six |
| Actual Date | | Projected Date | 06/30/2027 |
| Actual Cost | \$0.00 | Contractor | |
| Comments | No Comments | | |
| Assignment | None | New Value | 0 |
| Designated Staff | | | |

Muller Street - Wiley Burke Avenue to Rives Avenue

Sidewalks - Exterior : Sidewalks , Surface

North Side

Sidewalk East of Wiley Burke Avenue @ 33.951897356299, -118.140808939934

Sidewalks , Surface : Cross Slope

Finding

Sidewalk cross slope is not compliant.

On-Site Finding 3.00 percent for 40.00 feet

Recommendation

Repave the sidewalk surface with the recommended cross slope.

Recommendation Up to 2.08 percent

Costing Info (Estimated)

Repave surface \$1,092



Code Reference ADA 206, 302,CA 11B-403.3

Progress

| | | | |
|-------------------------|-------------|-----------------------|------------|
| Record Number | 461674 | Resolution | None |
| Progress | Not_Started | Priority | Six |
| Actual Date | | Projected Date | 06/30/2027 |
| Actual Cost | \$0.00 | Contractor | |
| Comments | No Comments | New Value | 0 |
| Assignment | None | | |
| Designated Staff | | | |

Muller Street - Wiley Burke Avenue to Rives Avenue

Sidewalks - Exterior : Sidewalks , Surface

North Side

Sidewalk East of Wiley Burke Avenue @ 33.952060887062, -118.141120076180

Sidewalks , Surface : Cross Slope

Finding

Sidewalk cross slope is not compliant.

On-Site Finding 4.30 percent for 34.00 feet

Recommendation

Repave the sidewalk surface with the recommended cross slope.

Recommendation Up to 2.08 percent

Costing Info (Estimated)

Repave surface \$1,092



Code Reference ADA 206, 302,CA 11B-403.3

Progress

| | | | |
|-------------------------|-------------|-----------------------|------------|
| Record Number | 461676 | Resolution | None |
| Progress | Not_Started | Priority | Six |
| Actual Date | | Projected Date | 06/30/2027 |
| Actual Cost | \$0.00 | Contractor | |
| Comments | No Comments | | |
| Assignment | None | New Value | 0 |
| Designated Staff | | | |

Muller Street - Wiley Burke Avenue to Rives Avenue

Sidewalks - Exterior : Sidewalks

South Side @ 33.951946304315, -118.141238093376

Sidewalks : No Sidewalk

Finding

No sidewalk exists at the location.

On-Site Finding Not Found

Recommendation

No action necessary until a sidewalk is provided.

Recommendation See Recommendation

Costing Info (Estimated)

Unassigned



Code Reference ADA 206

Progress

| | | | |
|-------------------------|-------------|-----------------------|------------|
| Record Number | 461673 | Resolution | None |
| Progress | Not_Started | Priority | Six |
| Actual Date | | Projected Date | 06/30/2027 |
| Actual Cost | \$0.00 | Contractor | |
| Comments | No Comments | New Value | 0 |
| Assignment | None | | |
| Designated Staff | | | |

Muller Street - Wiley Burke Avenue to Rives Avenue



Muller Street - Wiley Burke Avenue to Rives Avenue

Wiley Burke Avenue to Rives Avenue
Downey, CA 90242

Date of Inspection
6/30/2017

*Estimated Facility Total: \$13,994

*Estimated facility total is for estimating purposes only and does not represent total construction, repair totals or design fees.

Prepared By

Disability Access Consultants

(800) 743-7067

Prepared Using

