

Accessibility Survey



City of Downey Quill Drive & Old River School Road

Quill Drive & Old River School Road
Downey, CA 90242

Date of Inspection
4/11/2017

Prepared By
Disability Access Consultants
(800) 743-7067

Quill Drive & Old River School Road

Curb Ramps - Exterior : Curb Ramp

Northeast Corner @ 33.932028811922, -118.159904927015

Curb Ramp : No Detectable Warnings

Finding

The curb ramp does not provide a detectable warning surface which includes truncated domes.

On-Site Finding Not Found

Recommendation

Provide compliant detectable warnings to surface.

Recommendation See Recommendation

Costing Info (Estimated)

Provide detectable warning to surface \$248



Code Reference CA 11B-406.5.12

Progress

Record Number	404356	Resolution	None
Progress	Not_Started	Priority	Two
Actual Date		Projected Date	06/30/2019
Actual Cost	\$0.00	Contractor	
Comments	No Comments	New Value	0
Assignment	None		
Designated Staff			

Quill Drive & Old River School Road

Curb Ramps - Exterior : Curb Ramp

Northeast Corner @ 33.932028811922, -118.159904927015

Curb Ramp : Curb Ramp Slope

Finding

The running slope is greater than allowed.

On-Site Finding 12.60 percent

Recommendation

Provide a compliant curb ramp.

Recommendation Up to 8.33 percent

Costing Info (Estimated)

Install curb ramp \$1,300



Code Reference ADA 406, 406.1, 405.2, CA 11B-406

Progress

Record Number	404357	Resolution	None
Progress	Not_Started	Priority	Two
Actual Date		Projected Date	06/30/2019
Actual Cost	\$0.00	Contractor	
Comments	No Comments		
Assignment	None	New Value	0
Designated Staff			

Quill Drive & Old River School Road

Curb Ramps - Exterior : Curb Ramp

Northeast Corner @ 33.932028811922, -118.159904927015

Curb Ramp : Side Flare Slope

Finding

The slope of the curb ramp side flare is greater than allowed.

On-Site Finding 19.70 percent

Recommendation

Provide curb ramp side flares with a compliant slope.

Recommendation Up to 10.00 percent

Costing Info (Estimated)

Install flared sides \$1,300



Code Reference ADA 406, 406.3, CA 11B-406.2.2

Progress

Record Number	404358	Resolution	None
Progress	Not_Started	Priority	Two
Actual Date		Projected Date	06/30/2019
Actual Cost	\$0.00	Contractor	
Comments	No Comments	New Value	0
Assignment	None		
Designated Staff			

Quill Drive & Old River School Road

Curb Ramps - Exterior : Curb Ramp , Landings and Transitions

Northeast Corner @ 33.932028811922, -118.159904927015

Bottom Landing

Curb Ramp , Landings and Transitions : Bottom Landing Of Diagonal Curb Ramp - Clear Space

Finding

There is less than the required clear space.

On-Site Finding 17.00 inches

Recommendation

Provide sufficient clear space at the bottom of the curb ramp that does not accumulate water.

Recommendation At least 48.00 inches

Costing Info (Estimated)

Provide compliant landing \$255



Code Reference ADA 406, 406.6, 406.1, 405.10

Progress

Record Number	404359	Resolution	None
Progress	Not_Started	Priority	Two
Actual Date		Projected Date	06/30/2019
Actual Cost	\$0.00	Contractor	
Comments	No Comments		
Assignment	None	New Value	0
Designated Staff			

Quill Drive & Old River School Road

Curb Ramps - Exterior : Curb Ramp

Northeast Corner @ 33.932028811922, -118.159904927015

Bottom Landing

Curb Ramp : Bottom Landing Slope

Finding

The bottom landing of the curb ramp is on the street, and the slope of the bottom landing is not compliant.

On-Site Finding 9.60 percent

Recommendation

Ensure the bottom landing slope is compliant and provides a smooth transition.

Recommendation Up to 5.00 percent

Costing Info (Estimated)

Repave landing \$1,260



Code Reference ADA 406, 406.2, CA 11B-406.5.8

Progress

Record Number	404360	Resolution	None
Progress	Not_Started	Priority	Two
Actual Date		Projected Date	06/30/2019
Actual Cost	\$0.00	Contractor	
Comments	No Comments		
Assignment	None	New Value	0
Designated Staff			

Quill Drive & Old River School Road

Curb Ramps - Exterior : Curb Ramp , Landings and Transitions

Northeast Corner @ 33.932028811922, -118.159904927015

Bottom Landing

Curb Ramp , Landings and Transitions : Bottom Landing Change in Level - Curb Ramps

Finding

The transition from the bottom of the curb ramp to the walk, gutter, or street is abrupt.

On-Site Finding Not Beveled

Recommendation

Patch the transition area at the bottom of the curb ramp so that the transition is flush and free of abrupt changes.

Recommendation See Recommendation

Costing Info (Estimated)

Patch lip at curb ramp \$255



Code Reference ADA 302, 406.2

Progress

Record Number	404361	Resolution	None
Progress	Not_Started	Priority	Two
Actual Date		Projected Date	06/30/2019
Actual Cost	\$0.00	Contractor	
Comments	No Comments		
Assignment	None	New Value	0
Designated Staff			

Quill Drive & Old River School Road

Curb Ramps - Exterior : Curb Ramp , Landings And Transitions

Northeast Corner @ 33.932028811922, -118.159904927015

Bottom Landing

Curb Ramp , Landings And Transitions : Bottom Landing Change in Level due to Overlayment

Finding

The overlayment causes a noncompliant change in level.

On-Site Finding 1.25 inches

Recommendation

Ensure the change in elevation is within the recommended height.

Recommendation Up to 0.50 inches

Costing Info (Estimated)

Provide smooth surface \$150



Code Reference ADA 303.2, 303.3,CA 11B-303.3,CA 11B-303.2

Progress

Record Number	404362	Resolution	None
Progress	Not_Started	Priority	Two
Actual Date		Projected Date	06/30/2019
Actual Cost	\$0.00	Contractor	
Comments	No Comments	New Value	0
Assignment	None		
Designated Staff			

Quill Drive & Old River School Road

Curb Ramps - Exterior : Curb Ramp , Landings and Transitions

Northeast Corner @ 33.932028811922, -118.159904927015

Top Landing

Curb Ramp , Landings and Transitions : Top Landing Slope

Finding

The slope at the top landing is greater than allowed.

On-Site Finding 4.70 percent

Recommendation

Provide a top landing surface that does not exceed the maximum slope and cross slope. Provide a sufficient maneuvering clearance that does not accumulate water.

Recommendation Up to 2.08 percent

Costing Info (Estimated)

Provide compliant landing \$1,260



Code Reference ADA 402, 406.4, 403.3, 406.1, CA 11B-406.5.3

Progress

Record Number	404363	Resolution	None
Progress	Not_Started	Priority	Two
Actual Date		Projected Date	06/30/2019
Actual Cost	\$0.00	Contractor	
Comments	No Comments		
Assignment	None	New Value	0
Designated Staff			

Quill Drive & Old River School Road

Curb Ramps - Exterior : Curb Ramp , Landings and Transitions

Northeast Corner @ 33.932028811922, -118.159904927015

Top Landing

Curb Ramp , Landings and Transitions : Top Landing Clear Length - Landings

Finding

There is not enough top landing clear length.

On-Site Finding 28.00 inches

Recommendation

Provide a level top landing with enough clear length.

Recommendation At least 48.00 inches

Costing Info (Estimated)

Provide compliant landing \$240



Code Reference ADA 406, 406.4, CA 11B-406.5.3

Progress

Record Number	404364	Resolution	None
Progress	Not_Started	Priority	Two
Actual Date		Projected Date	06/30/2019
Actual Cost	\$0.00	Contractor	
Comments	No Comments	New Value	0
Assignment	None		
Designated Staff			

Quill Drive & Old River School Road

Curb Ramps - Exterior : Curb Ramp

Northwest Corner @ 33.932147872334, -118.160166442394

Curb Ramp : No Detectable Warnings

Finding

The curb ramp does not provide a detectable warning surface which includes truncated domes.

On-Site Finding Not Found

Recommendation

Provide compliant detectable warnings to surface.

Recommendation See Recommendation

Costing Info (Estimated)

Provide detectable warning to surface \$248



Code Reference CA 11B-406.5.12

Progress

Record Number	404365	Resolution	None
Progress	Not_Started	Priority	Two
Actual Date		Projected Date	06/30/2019
Actual Cost	\$0.00	Contractor	
Comments	No Comments	New Value	0
Assignment	None		
Designated Staff			

Quill Drive & Old River School Road

Curb Ramps - Exterior : Curb Ramp

Northwest Corner @ 33.932147872334, -118.160166442394

Curb Ramp : Curb Ramp Slope

Finding

The running slope is greater than allowed.

On-Site Finding 10.20 percent

Recommendation

Provide a compliant curb ramp.

Recommendation Up to 8.33 percent

Costing Info (Estimated)

Install curb ramp \$1,300



Code Reference ADA 406, 406.1, 405.2, CA 11B-406

Progress

Record Number	404366	Resolution	None
Progress	Not_Started	Priority	Two
Actual Date		Projected Date	06/30/2019
Actual Cost	\$0.00	Contractor	
Comments	No Comments		
Assignment	None	New Value	0
Designated Staff			

Quill Drive & Old River School Road

Curb Ramps - Exterior : Curb Ramp

Northwest Corner @ 33.932147872334, -118.160166442394

Curb Ramp : Side Flare Slope

Finding

The slope of the curb ramp side flare is greater than allowed.

On-Site Finding 22.40 percent

Recommendation

Provide curb ramp side flares with a compliant slope.

Recommendation Up to 10.00 percent

Costing Info (Estimated)

Install flared sides \$1,300



Code Reference ADA 406, 406.3, CA 11B-406.2.2

Progress

Record Number	404367	Resolution	None
Progress	Not_Started	Priority	Two
Actual Date		Projected Date	06/30/2019
Actual Cost	\$0.00	Contractor	
Comments	No Comments	New Value	0
Assignment	None		
Designated Staff			

Quill Drive & Old River School Road

Curb Ramps - Exterior : Curb Ramp , Landings and Transitions

Northwest Corner @ 33.932147872334, -118.160166442394

Bottom Landing

Curb Ramp , Landings and Transitions : Bottom Landing Of Diagonal Curb Ramp - Clear Space

Finding

There is less than the required clear space.

On-Site Finding 19.50 inches

Recommendation

Provide sufficient clear space at the bottom of the curb ramp that does not accumulate water.

Recommendation At least 48.00 inches

Costing Info (Estimated)

Provide compliant landing \$255



Code Reference ADA 406, 406.6, 406.1, 405.10

Progress

Record Number	404368	Resolution	None
Progress	Not_Started	Priority	Two
Actual Date		Projected Date	06/30/2019
Actual Cost	\$0.00	Contractor	
Comments	No Comments		
Assignment	None	New Value	0
Designated Staff			

Quill Drive & Old River School Road

Curb Ramps - Exterior : Curb Ramp

Northwest Corner @ 33.932147872334, -118.160166442394

Bottom Landing

Curb Ramp : Bottom Landing Slope

Finding

The bottom landing of the curb ramp is on the street, and the slope of the bottom landing is not compliant.

On-Site Finding 8.00 percent

Recommendation

Ensure the bottom landing slope is compliant and provides a smooth transition.

Recommendation Up to 5.00 percent

Costing Info (Estimated)

Repave landing \$1,260



Code Reference ADA 406, 406.2, CA 11B-406.5.8

Progress

Record Number	404369	Resolution	None
Progress	Not_Started	Priority	Two
Actual Date		Projected Date	06/30/2019
Actual Cost	\$0.00	Contractor	
Comments	No Comments	New Value	0
Assignment	None		
Designated Staff			

Quill Drive & Old River School Road

Curb Ramps - Exterior : Curb Ramp

Southeast Corner @ 33.931846326482, -118.159988075495

Curb Ramp : No Detectable Warnings

Finding

The curb ramp does not provide a detectable warning surface which includes truncated domes.

On-Site Finding Not Found

Recommendation

Provide compliant detectable warnings to surface.

Recommendation See Recommendation

Costing Info (Estimated)

Provide detectable warning to surface \$248



Code Reference CA 11B-406.5.12

Progress

Record Number	404437	Resolution	None
Progress	Not_Started	Priority	Two
Actual Date		Projected Date	06/30/2019
Actual Cost	\$0.00	Contractor	
Comments	No Comments	New Value	0
Assignment	None		
Designated Staff			

Quill Drive & Old River School Road

Curb Ramps - Exterior : Curb Ramp

Southeast Corner @ 33.931846326482, -118.159988075495

Curb Ramp : Curb Ramp Slope

Finding

The running slope is greater than allowed.

On-Site Finding 10.40 percent

Recommendation

Provide a compliant curb ramp.

Recommendation Up to 8.33 percent

Costing Info (Estimated)

Install curb ramp \$1,300



Code Reference ADA 406, 406.1, 405.2, CA 11B-406

Progress

Record Number	404438	Resolution	None
Progress	Not_Started	Priority	Two
Actual Date		Projected Date	06/30/2019
Actual Cost	\$0.00	Contractor	
Comments	No Comments		
Assignment	None	New Value	0
Designated Staff			

Quill Drive & Old River School Road

Curb Ramps - Exterior : Curb Ramp

Southeast Corner @ 33.931846326482, -118.159988075495

Curb Ramp : Side Flare Slope

Finding

The slope of the curb ramp side flare is greater than allowed.

On-Site Finding 21.00 percent

Recommendation

Provide curb ramp side flares with a compliant slope.

Recommendation Up to 10.00 percent

Costing Info (Estimated)

Install flared sides \$1,300



Code Reference ADA 406, 406.3, CA 11B-406.2.2

Progress

Record Number	404439	Resolution	None
Progress	Not_Started	Priority	Two
Actual Date		Projected Date	06/30/2019
Actual Cost	\$0.00	Contractor	
Comments	No Comments	New Value	0
Assignment	None		
Designated Staff			

Quill Drive & Old River School Road

Curb Ramps - Exterior : Curb Ramp , Landings and Transitions

Southeast Corner @ 33.931846326482, -118.159988075495

Bottom Landing

Curb Ramp , Landings and Transitions : Bottom Landing Of Diagonal Curb Ramp - Clear Space

Finding

There is less than the required clear space.

On-Site Finding 20.50 inches

Recommendation

Provide sufficient clear space at the bottom of the curb ramp that does not accumulate water.

Recommendation At least 48.00 inches

Costing Info (Estimated)

Provide compliant landing \$255



Code Reference ADA 406, 406.6, 406.1, 405.10

Progress

Record Number	404440	Resolution	None
Progress	Not_Started	Priority	Two
Actual Date		Projected Date	06/30/2019
Actual Cost	\$0.00	Contractor	
Comments	No Comments		
Assignment	None	New Value	0
Designated Staff			

Quill Drive & Old River School Road

Curb Ramps - Exterior : Curb Ramp

Southeast Corner @ 33.931846326482, -118.159988075495

Bottom Landing

Curb Ramp : Bottom Landing Slope

Finding

The bottom landing of the curb ramp is on the street, and the slope of the bottom landing is not compliant.

On-Site Finding 13.10 percent

Recommendation

Ensure the bottom landing slope is compliant and provides a smooth transition.

Recommendation Up to 5.00 percent

Costing Info (Estimated)

Repave landing \$1,260



Code Reference ADA 406, 406.2, CA 11B-406.5.8

Progress

Record Number	404441	Resolution	None
Progress	Not_Started	Priority	Two
Actual Date		Projected Date	06/30/2019
Actual Cost	\$0.00	Contractor	
Comments	No Comments		
Assignment	None	New Value	0
Designated Staff			

Quill Drive & Old River School Road

Curb Ramps - Exterior : Curb Ramp , Landings and Transitions

Southeast Corner @ 33.931846326482, -118.159988075495

Bottom Landing

Curb Ramp , Landings and Transitions : Bottom Landing Change in Level - Curb Ramps

Finding

The transition from the bottom of the curb ramp to the walk, gutter, or street is abrupt.

On-Site Finding Not Beveled

Recommendation

Patch the transition area at the bottom of the curb ramp so that the transition is flush and free of abrupt changes.

Recommendation See Recommendation

Costing Info (Estimated)

Patch lip at curb ramp \$255



Code Reference ADA 302, 406.2

Progress

Record Number	404442	Resolution	None
Progress	Not_Started	Priority	Two
Actual Date		Projected Date	06/30/2019
Actual Cost	\$0.00	Contractor	
Comments	No Comments	New Value	0
Assignment	None		
Designated Staff			

Quill Drive & Old River School Road

Curb Ramps - Exterior : Curb Ramp

Southwest Corner @ 33.932005444906, -118.160236179829

Curb Ramp : No Detectable Warnings

Finding

The curb ramp does not provide a detectable warning surface which includes truncated domes.

On-Site Finding Not Found

Recommendation

Provide compliant detectable warnings to surface.

Recommendation See Recommendation

Costing Info (Estimated)

Provide detectable warning to surface \$248



Code Reference CA 11B-406.5.12

Progress

Record Number	404370	Resolution	None
Progress	Not_Started	Priority	Two
Actual Date		Projected Date	06/30/2019
Actual Cost	\$0.00	Contractor	
Comments	No Comments	New Value	0
Assignment	None		
Designated Staff			

Quill Drive & Old River School Road

Curb Ramps - Exterior : Curb Ramp

Southwest Corner @ 33.932005444906, -118.160236179829

Curb Ramp : Curb Ramp Slope

Finding

The running slope is greater than allowed.

On-Site Finding 8.90 percent

Recommendation

Provide a compliant curb ramp.

Recommendation Up to 8.33 percent

Costing Info (Estimated)

Install curb ramp \$1,300



Code Reference ADA 406, 406.1, 405.2, CA 11B-406

Progress

Record Number	404371	Resolution	None
Progress	Not_Started	Priority	Two
Actual Date		Projected Date	06/30/2019
Actual Cost	\$0.00	Contractor	
Comments	No Comments		
Assignment	None	New Value	0
Designated Staff			

Quill Drive & Old River School Road

Curb Ramps - Exterior : Curb Ramp

Southwest Corner @ 33.932005444906, -118.160236179829

Curb Ramp : Side Flare Slope

Finding

The slope of the curb ramp side flare is greater than allowed.

On-Site Finding 15.30 percent

Recommendation

Provide curb ramp side flares with a compliant slope.

Recommendation Up to 10.00 percent

Costing Info (Estimated)

Install flared sides \$1,300



Code Reference ADA 406, 406.3, CA 11B-406.2.2

Progress

Record Number	404372	Resolution	None
Progress	Not_Started	Priority	Two
Actual Date		Projected Date	06/30/2019
Actual Cost	\$0.00	Contractor	
Comments	No Comments	New Value	0
Assignment	None		
Designated Staff			

Quill Drive & Old River School Road

Curb Ramps - Exterior : Curb Ramp , Landings and Transitions

Southwest Corner @ 33.932005444906, -118.160236179829

Bottom Landing

Curb Ramp , Landings and Transitions : Bottom Landing Of Diagonal Curb Ramp - Clear Space

Finding

There is less than the required clear space.

On-Site Finding 17.00 inches

Recommendation

Provide sufficient clear space at the bottom of the curb ramp that does not accumulate water.

Recommendation At least 48.00 inches

Costing Info (Estimated)

Provide compliant landing \$255



Code Reference ADA 406, 406.6, 406.1, 405.10

Progress

Record Number	404373	Resolution	None
Progress	Not_Started	Priority	Two
Actual Date		Projected Date	06/30/2019
Actual Cost	\$0.00	Contractor	
Comments	No Comments		
Assignment	None	New Value	0
Designated Staff			

Quill Drive & Old River School Road

Curb Ramps - Exterior : Curb Ramp

Southwest Corner @ 33.932005444906, -118.160236179829

Bottom Landing

Curb Ramp : Bottom Landing Slope

Finding

The bottom landing of the curb ramp is on the street, and the slope of the bottom landing is not compliant.

On-Site Finding 9.20 percent

Recommendation

Ensure the bottom landing slope is compliant and provides a smooth transition.

Recommendation Up to 5.00 percent

Costing Info (Estimated)

Repave landing \$1,260



Code Reference ADA 406, 406.2, CA 11B-406.5.8

Progress

Record Number	404374	Resolution	None
Progress	Not_Started	Priority	Two
Actual Date		Projected Date	06/30/2019
Actual Cost	\$0.00	Contractor	
Comments	No Comments		
Assignment	None	New Value	0
Designated Staff			

Quill Drive & Old River School Road

Intersections - Exterior : Intersections , Walking Surface

Intersection

East Crossing @ 33.931947583695, -118.159950524569

Intersections , Walking Surface : Crosswalk - Pavement Stripes

Finding

Crosswalk pavement is not marked with stripes between 6" and 24" wide.

On-Site Finding Not Compliant

Recommendation

Re-stripe the crosswalk pavement with stripes between 6" minimum and 24" maximum.

Recommendation See Recommendation

Costing Info (Estimated)

\$1,500



Code Reference

Progress

Record Number	404381	Resolution	None
Progress	Not_Started	Priority	Two
Actual Date		Projected Date	06/30/2019
Actual Cost	\$0.00	Contractor	
Comments	No Comments		
Assignment	None	New Value	0
Designated Staff			

Quill Drive & Old River School Road

Intersections - Exterior : Intersections , Walking Surface

Intersection

East Crossing @ 33.931947583695, -118.159950524569

Intersections , Walking Surface : Crosswalk - Detectable Warnings

Finding

There are no detectable warnings provided for the crosswalk.

On-Site Finding Not Found

Recommendation

Provide compliant detectable warnings for the crosswalk.

Recommendation See Recommendation

Costing Info (Estimated)

\$240



Code Reference

Progress

Record Number	404382	Resolution	None
Progress	Not_Started	Priority	Two
Actual Date		Projected Date	06/30/2019
Actual Cost	\$0.00	Contractor	
Comments	No Comments		
Assignment	None	New Value	0
Designated Staff			

Quill Drive & Old River School Road

Intersections - Exterior : Intersections , Walking Surface

Intersection

North Crossing @ 33.932084447649, -118.160022944212

Intersections , Walking Surface : Slope

Finding

Intersection walking surface slope is not compliant.

On-Site Finding 7.30 percent

Recommendation

Repave the walking surface with recommended slope.

Recommendation Up to 5.00 percent

Costing Info (Estimated)

\$1,260



Code Reference

Progress

Record Number	404375	Resolution	None
Progress	Not_Started	Priority	Two
Actual Date		Projected Date	06/30/2019
Actual Cost	\$0.00	Contractor	
Comments	No Comments	New Value	0
Assignment	None		
Designated Staff			

Quill Drive & Old River School Road

Intersections - Exterior : Intersections , Walking Surface

Intersection

North Crossing @ 33.932084447649, -118.160022944212

Intersections , Walking Surface : Crosswalk - Pavement Stripes

Finding

Crosswalk pavement is not marked with stripes between 6" and 24" wide.

On-Site Finding Not Compliant

Recommendation

Re-stripe the crosswalk pavement with stripes between 6" minimum and 24" maximum.

Recommendation See Recommendation

Costing Info (Estimated)

\$1,500



Code Reference

Progress

Record Number	404376	Resolution	None
Progress	Not_Started	Priority	Two
Actual Date		Projected Date	06/30/2019
Actual Cost	\$0.00	Contractor	
Comments	No Comments		
Assignment	None	New Value	0
Designated Staff			

Quill Drive & Old River School Road

Intersections - Exterior : Intersections , Walking Surface

Intersection

North Crossing @ 33.932084447649, -118.160022944212

Intersections , Walking Surface : Crosswalk - Detectable Warnings

Finding

There are no detectable warnings provided for the crosswalk.

On-Site Finding Not Found

Recommendation

Provide compliant detectable warnings for the crosswalk.

Recommendation See Recommendation

Costing Info (Estimated)

\$240



Code Reference

Progress

Record Number	404377	Resolution	None
Progress	Not_Started	Priority	Two
Actual Date		Projected Date	06/30/2019
Actual Cost	\$0.00	Contractor	
Comments	No Comments		
Assignment	None	New Value	0
Designated Staff			

Quill Drive & Old River School Road

Intersections - Exterior : Intersections , Pedestrian Signal Controls

Intersection

Northeast Corner To North Crossing @ 33.932056629790, -118.159916996956

Intersections , Pedestrian Signal Controls : Push Button - Distance from Crosswalk

Finding

Push button distance from crosswalk is not compliant.

On-Site Finding 127.00 inches

Recommendation

Provide a compliant push button.

Recommendation Up to 60.00 inches

Costing Info (Estimated)

\$900



Code Reference CA MUTCD 4E.08

Progress

Record Number	404411	Resolution	None
Progress	Not_Started	Priority	Two
Actual Date		Projected Date	06/30/2019
Actual Cost	\$0.00	Contractor	
Comments	No Comments	New Value	0
Assignment	None		
Designated Staff			

Quill Drive & Old River School Road

Intersections - Exterior : Intersections , Pedestrian Signal Controls

Intersection

Northeast Corner To North Crossing @ 33.932056629790, -118.159916996956

Intersections , Pedestrian Signal Controls : Push Button Diameter

Finding

Push button diameter is not compliant.

On-Site Finding 0.37 inches

Recommendation

Provide a compliant push button.

Recommendation At least 2.00 inches

Costing Info (Estimated)

\$900



Code Reference CA MUTCD 4E.08

Progress

Record Number	404412	Resolution	None
Progress	Not_Started	Priority	Two
Actual Date		Projected Date	06/30/2019
Actual Cost	\$0.00	Contractor	
Comments	No Comments		
Assignment	None	New Value	0
Designated Staff			

Quill Drive & Old River School Road

Intersections - Exterior : Intersections , Pedestrian Signal Controls

Intersection

Northeast Corner To North Crossing @ 33.932056629790, -118.159916996956

Intersections , Pedestrian Signal Controls : Push Button - Clear
Ground Space Slope

Finding

The clear ground space is not level.

On-Site Finding 4.60 percent

Recommendation

Provide compliant level clear ground space at the control.

Recommendation Up to 2.08 percent

Costing Info (Estimated)

\$1,260



Code Reference CA 11B-305.2, CA MUTCD 4E.08

Progress

Record Number	404413	Resolution	None
Progress	Not_Started	Priority	Two
Actual Date		Projected Date	06/30/2019
Actual Cost	\$0.00	Contractor	
Comments	No Comments		
Assignment	None	New Value	0
Designated Staff			

Quill Drive & Old River School Road

Intersections - Exterior : Intersections , Pedestrian Signal Signage

Intersection

Northeast Corner To North Crossing @ 33.932056629790, -118.159916996956

Intersections , Pedestrian Signal Signage : Tactile Arrow

Finding

Tactile arrow is either not raised enough or does not contrast with background.

On-Site Finding Not Compliant

Recommendation

Make sure that the tactile arrow is raised at least 1/32 inch and contrasts with background.

Recommendation See Recommendation

Costing Info (Estimated)

\$900



Code Reference CA MUTCD,CA MUTCD 4E.08

Progress

Record Number	404414	Resolution	None
Progress	Not_Started	Priority	Two
Actual Date		Projected Date	06/30/2019
Actual Cost	\$0.00	Contractor	
Comments	No Comments		
Assignment	None	New Value	0
Designated Staff			

Quill Drive & Old River School Road

Intersections - Exterior : Intersections , Pedestrian Signal Signage

Intersection

Northeast Corner To North Crossing @ 33.932056629790, -118.159916996956

Intersections , Pedestrian Signal Signage : Universal Tactile

Finding

Either universal tactile or universal symbol is not provided at the signal.

On-Site Finding Not Found

Recommendation

Universal tactile and universal symbol must be provided at the signal (3 braille dots forming an equilateral triangle).

Recommendation See Recommendation

Costing Info (Estimated)

\$900



Code Reference CA MUTCD,CA MUTCD 4E.08

Progress

Record Number	404415	Resolution	None
Progress	Not_Started	Priority	Two
Actual Date		Projected Date	06/30/2019
Actual Cost	\$0.00	Contractor	
Comments	No Comments		
Assignment	None	New Value	0
Designated Staff			

Quill Drive & Old River School Road

Intersections - Exterior : Intersections , Pedestrian Signal Signage

Intersection

Northeast Corner To North Crossing @ 33.932056629790, -118.159916996956

Intersections , Pedestrian Signal Signage : Street Name Information

Finding

There is no street name information related signage at the signal.

On-Site Finding Not Found

Recommendation

Provide compliant signage that includes street name.

Recommendation See Recommendation

Costing Info (Estimated)

\$158



Code Reference

CA MUTCD,CA MUTCD 4E.08

Progress

Record Number	404416	Resolution	None
Progress	Not_Started	Priority	Two
Actual Date		Projected Date	06/30/2019
Actual Cost	\$0.00	Contractor	
Comments	No Comments		
Assignment	None	New Value	0
Designated Staff			

Quill Drive & Old River School Road

Intersections - Exterior : Intersections , Pedestrian Signal Signage

Intersection

Northeast Corner To North Crossing @ 33.932056629790, -118.159916996956

Intersections , Pedestrian Signal Signage : No Color Coded Bands

Finding

There are no color coded bands provided at the signal.

On-Site Finding Not Found

Recommendation

Provide 2" wide yellow band and 1" wide dark border bands above and below the yellow band.

Recommendation See Recommendation

Costing Info (Estimated)

\$158



Code Reference CA 11B-703.7.2.7,CA MUTCD 4E.08

Progress

Record Number	404417	Resolution	None
Progress	Not_Started	Priority	Two
Actual Date		Projected Date	06/30/2019
Actual Cost	\$0.00	Contractor	
Comments	No Comments		
Assignment	None	New Value	0
Designated Staff			

Quill Drive & Old River School Road

Intersections - Exterior : Intersections , Pedestrian Signal Signage

Intersection

Northeast Corner To North Crossing @ 33.932056629790, -118.159916996956

Intersections , Pedestrian Signal Signage : Crosswalk Map

Finding

There is no crosswalk map provided at the signal.

On-Site Finding Not Found

Recommendation

Provide a crosswalk map.

Recommendation See Recommendation

Costing Info (Estimated)

\$158



Code Reference CA MUTCD 4E.08

Progress

Record Number	404418	Resolution	None
Progress	Not_Started	Priority	Two
Actual Date		Projected Date	06/30/2019
Actual Cost	\$0.00	Contractor	
Comments	No Comments	New Value	0
Assignment	None		
Designated Staff			

Quill Drive & Old River School Road

Intersections - Exterior : Intersections , Pedestrian Signal Indicator

Intersection

Northeast Corner To North Crossing @ 33.932056629790, -118.159916996956

Intersections , Pedestrian Signal Indicator : Locator Tone

Finding

No locator tone provided for the pedestrian signal indicator.

On-Site Finding Not Found

Recommendation

Provide locator tone for the indicator.

Recommendation See Recommendation

Costing Info (Estimated)

\$900



Code Reference CA MUTCD,CA MUTCD 4E.08

Progress

Record Number	404419	Resolution	None
Progress	Not_Started	Priority	Two
Actual Date		Projected Date	06/30/2019
Actual Cost	\$0.00	Contractor	
Comments	No Comments		
Assignment	None	New Value	0
Designated Staff			

Quill Drive & Old River School Road

Intersections - Exterior : Intersections , Pedestrian Signal Indicator

Intersection

Northeast Corner To North Crossing @ 33.932056629790, -118.159916996956

Intersections , Pedestrian Signal Indicator : Walk Interval Tone

Finding

No walk interval tone provided for the pedestrian signal indicator.

On-Site Finding Not Found

Recommendation

Provide compliant walk interval tone.

Recommendation See Recommendation

Costing Info (Estimated)

\$150



Code Reference CA MUTCD,CA MUTCD 4E.08

Progress

Record Number	404420	Resolution	None
Progress	Not_Started	Priority	Two
Actual Date		Projected Date	06/30/2019
Actual Cost	\$0.00	Contractor	
Comments	No Comments		
Assignment	None	New Value	0
Designated Staff			

Quill Drive & Old River School Road

Intersections - Exterior : Intersections , Pedestrian Signal Indicator

Intersection

Northeast Corner To North Crossing @ 33.932056629790, -118.159916996956

Intersections , Pedestrian Signal Indicator : Vibro-tactile Indicator

Finding

There is no vibro-tactile indication at the signal.

On-Site Finding Not Found

Recommendation

Provide compliant vibro-tactile indicator at the signal.

Recommendation See Recommendation

Costing Info (Estimated)

\$900



Code Reference CA MUTCD,CA MUTCD 4E.08

Progress

Record Number	404421	Resolution	None
Progress	Not_Started	Priority	Two
Actual Date		Projected Date	06/30/2019
Actual Cost	\$0.00	Contractor	
Comments	No Comments		
Assignment	None	New Value	0
Designated Staff			

Quill Drive & Old River School Road

Intersections - Exterior : Intersections , Pedestrian Signal Indicator

Intersection

Northeast Corner To North Crossing @ 33.932056629790, -118.159916996956

Intersections , Pedestrian Signal Indicator : Speech Walk Message

Finding

Speech walk message is not provided at the signal.

On-Site Finding Not Found

Recommendation

Provide compliant speech walk message for the signal.

Recommendation See Recommendation

Costing Info (Estimated)

\$900



Code Reference CA MUTCD,CA MUTCD 4E.08

Progress

Record Number	404422	Resolution	None
Progress	Not_Started	Priority	Two
Actual Date		Projected Date	06/30/2019
Actual Cost	\$0.00	Contractor	
Comments	No Comments		
Assignment	None	New Value	0
Designated Staff			

Quill Drive & Old River School Road

Intersections - Exterior : Intersections , Pedestrian Signal Controls

Intersection

Northwest Corner To North Crossing @ 33.932151210474, -118.160128891468

Intersections , Pedestrian Signal Controls : Push Button - Distance from Crosswalk

Finding

Push button distance from crosswalk is not compliant.

On-Site Finding 90.00 inches

Recommendation

Provide a compliant push button.

Recommendation Up to 60.00 inches

Costing Info (Estimated)

\$900



Code Reference CA MUTCD 4E.08

Progress

Record Number	404386	Resolution	None
Progress	Not_Started	Priority	Two
Actual Date		Projected Date	06/30/2019
Actual Cost	\$0.00	Contractor	
Comments	No Comments	New Value	0
Assignment	None		
Designated Staff			

Quill Drive & Old River School Road

Intersections - Exterior : Intersections , Pedestrian Signal Controls

Intersection

Northwest Corner To North Crossing @ 33.932151210474, -118.160128891468

Intersections , Pedestrian Signal Controls : Push Button - Clear Ground Space Length

Finding

There is not enough clear ground space at the push button.

On-Site Finding 40.00 inches

Recommendation

Provide compliant clear ground space at the push button.

Recommendation At least 48.00 inches

Costing Info (Estimated)

Unassigned



Code Reference CA MUTCD 4E.08

Progress

Record Number	404387	Resolution	None
Progress	Not_Started	Priority	Two
Actual Date		Projected Date	06/30/2019
Actual Cost	\$0.00	Contractor	
Comments	No Comments	New Value	0
Assignment	None		
Designated Staff			

Quill Drive & Old River School Road

Intersections - Exterior : Intersections , Pedestrian Signal Signage

Intersection

Northwest Corner To North Crossing @ 33.932151210474, -118.160128891468

Intersections , Pedestrian Signal Signage : Tactile Arrow

Finding

Tactile arrow is either not raised enough or does not contrast with background.

On-Site Finding Not Compliant

Recommendation

Make sure that the tactile arrow is raised at least 1/32 inch and contrasts with background.

Recommendation See Recommendation

Costing Info (Estimated)

\$900



Code Reference CA MUTCD,CA MUTCD 4E.08

Progress

Record Number	404388	Resolution	None
Progress	Not_Started	Priority	Two
Actual Date		Projected Date	06/30/2019
Actual Cost	\$0.00	Contractor	
Comments	No Comments		
Assignment	None	New Value	0
Designated Staff			

Quill Drive & Old River School Road

Intersections - Exterior : Intersections , Pedestrian Signal Signage

Intersection

Northwest Corner To North Crossing @ 33.932151210474, -118.160128891468

Intersections , Pedestrian Signal Signage : Universal Tactile

Finding

Either universal tactile or universal symbol is not provided at the signal.

On-Site Finding Not Found

Recommendation

Universal tactile and universal symbol must be provided at the signal (3 braille dots forming an equilateral triangle).

Recommendation See Recommendation

Costing Info (Estimated)

\$900



Code Reference CA MUTCD,CA MUTCD 4E.08

Progress

Record Number	404389	Resolution	None
Progress	Not_Started	Priority	Two
Actual Date		Projected Date	06/30/2019
Actual Cost	\$0.00	Contractor	
Comments	No Comments		
Assignment	None	New Value	0
Designated Staff			

Quill Drive & Old River School Road

Intersections - Exterior : Intersections , Pedestrian Signal Signage

Intersection

Northwest Corner To North Crossing @ 33.932151210474, -118.160128891468

Intersections , Pedestrian Signal Signage : Street Name Information

Finding

There is no street name information related signage at the signal.

On-Site Finding Not Found

Recommendation

Provide compliant signage that includes street name.

Recommendation See Recommendation

Costing Info (Estimated)

\$158



Code Reference

CA MUTCD,CA MUTCD 4E.08

Progress

Record Number	404390	Resolution	None
Progress	Not_Started	Priority	Two
Actual Date		Projected Date	06/30/2019
Actual Cost	\$0.00	Contractor	
Comments	No Comments		
Assignment	None	New Value	0
Designated Staff			

Quill Drive & Old River School Road

Intersections - Exterior : Intersections , Pedestrian Signal Signage

Intersection

Northwest Corner To North Crossing @ 33.932151210474, -118.160128891468

Intersections , Pedestrian Signal Signage : No Color Coded Bands

Finding

There are no color coded bands provided at the signal.

On-Site Finding Not Found

Recommendation

Provide 2" wide yellow band and 1" wide dark border bands above and below the yellow band.

Recommendation See Recommendation

Costing Info (Estimated)

\$158



Code Reference CA 11B-703.7.2.7,CA MUTCD 4E.08

Progress

Record Number	404391	Resolution	None
Progress	Not_Started	Priority	Two
Actual Date		Projected Date	06/30/2019
Actual Cost	\$0.00	Contractor	
Comments	No Comments		
Assignment	None	New Value	0
Designated Staff			

Quill Drive & Old River School Road

Intersections - Exterior : Intersections , Pedestrian Signal Signage

Intersection

Northwest Corner To North Crossing @ 33.932151210474, -118.160128891468

Intersections , Pedestrian Signal Signage : Crosswalk Map

Finding

There is no crosswalk map provided at the signal.

On-Site Finding Not Found

Recommendation

Provide a crosswalk map.

Recommendation See Recommendation

Costing Info (Estimated)

\$158



Code Reference CA MUTCD 4E.08

Progress

Record Number	404392	Resolution	None
Progress	Not_Started	Priority	Two
Actual Date		Projected Date	06/30/2019
Actual Cost	\$0.00	Contractor	
Comments	No Comments	New Value	0
Assignment	None		
Designated Staff			

Quill Drive & Old River School Road

Intersections - Exterior : Intersections , Pedestrian Signal Indicator

Intersection

Northwest Corner To North Crossing @ 33.932151210474, -118.160128891468

Intersections , Pedestrian Signal Indicator : Locator Tone

Finding

No locator tone provided for the pedestrian signal indicator.

On-Site Finding Not Found

Recommendation

Provide locator tone for the indicator.

Recommendation See Recommendation

Costing Info (Estimated)

\$900



Code Reference

CA MUTCD,CA MUTCD 4E.08

Progress

Record Number	404393	Resolution	None
Progress	Not_Started	Priority	Two
Actual Date		Projected Date	06/30/2019
Actual Cost	\$0.00	Contractor	
Comments	No Comments	New Value	0
Assignment	None		
Designated Staff			

Quill Drive & Old River School Road

Intersections - Exterior : Intersections , Pedestrian Signal Indicator

Intersection

Northwest Corner To North Crossing @ 33.932151210474, -118.160128891468

Intersections , Pedestrian Signal Indicator : Walk Interval Tone

Finding

No walk interval tone provided for the pedestrian signal indicator.

On-Site Finding Not Found

Recommendation

Provide compliant walk interval tone.

Recommendation See Recommendation

Costing Info (Estimated)

\$150



Code Reference CA MUTCD,CA MUTCD 4E.08

Progress

Record Number	404394	Resolution	None
Progress	Not_Started	Priority	Two
Actual Date		Projected Date	06/30/2019
Actual Cost	\$0.00	Contractor	
Comments	No Comments	New Value	0
Assignment	None		
Designated Staff			

Quill Drive & Old River School Road

Intersections - Exterior : Intersections , Pedestrian Signal Indicator

Intersection

Northwest Corner To North Crossing @ 33.932151210474, -118.160128891468

Intersections , Pedestrian Signal Indicator : Vibro-tactile Indicator

Finding

There is no vibro-tactile indication at the signal.

On-Site Finding Not Found

Recommendation

Provide compliant vibro-tactile indicator at the signal.

Recommendation See Recommendation

Costing Info (Estimated)

\$900



Code Reference CA MUTCD,CA MUTCD 4E.08

Progress

Record Number	404395	Resolution	None
Progress	Not_Started	Priority	Two
Actual Date		Projected Date	06/30/2019
Actual Cost	\$0.00	Contractor	
Comments	No Comments	New Value	0
Assignment	None		
Designated Staff			

Quill Drive & Old River School Road

Intersections - Exterior : Intersections , Pedestrian Signal Indicator

Intersection

Northwest Corner To North Crossing @ 33.932151210474, -118.160128891468

Intersections , Pedestrian Signal Indicator : Speech Walk Message

Finding

Speech walk message is not provided at the signal.

On-Site Finding Not Found

Recommendation

Provide compliant speech walk message for the signal.

Recommendation See Recommendation

Costing Info (Estimated)

\$900



Code Reference CA MUTCD,CA MUTCD 4E.08

Progress

Record Number	404396	Resolution	None
Progress	Not_Started	Priority	Two
Actual Date		Projected Date	06/30/2019
Actual Cost	\$0.00	Contractor	
Comments	No Comments	New Value	0
Assignment	None		
Designated Staff			

Quill Drive & Old River School Road

Intersections - Exterior : Intersections , Walking Surface

Intersection

South Crossing @ 33.931950921843, -118.160157054663

Intersections , Walking Surface : Slope

Finding

Intersection walking surface slope is not compliant.

On-Site Finding 9.50 percent

Recommendation

Repave the walking surface with recommended slope.

Recommendation Up to 5.00 percent

Costing Info (Estimated)

\$1,260



Code Reference

Progress

Record Number	404378	Resolution	None
Progress	Not_Started	Priority	Two
Actual Date		Projected Date	06/30/2019
Actual Cost	\$0.00	Contractor	
Comments	No Comments		
Assignment	None	New Value	0
Designated Staff			

Quill Drive & Old River School Road

Intersections - Exterior : Intersections , Walking Surface

Intersection

South Crossing @ 33.931950921843, -118.160157054663

Intersections , Walking Surface : Crosswalk - Pavement Stripes

Finding

Crosswalk pavement is not marked with stripes between 6" and 24" wide.

On-Site Finding Not Compliant

Recommendation

Re-stripe the crosswalk pavement with stripes between 6" minimum and 24" maximum.

Recommendation See Recommendation

Costing Info (Estimated)

\$1,500



Code Reference

Progress

Record Number	404379	Resolution	None
Progress	Not_Started	Priority	Two
Actual Date		Projected Date	06/30/2019
Actual Cost	\$0.00	Contractor	
Comments	No Comments		
Assignment	None	New Value	0
Designated Staff			

Quill Drive & Old River School Road

Intersections - Exterior : Intersections , Walking Surface

Intersection

South Crossing @ 33.931950921843, -118.160157054663

Intersections , Walking Surface : Crosswalk - Detectable Warnings

Finding

There are no detectable warnings provided for the crosswalk.

On-Site Finding Not Found

Recommendation

Provide compliant detectable warnings for the crosswalk.

Recommendation See Recommendation

Costing Info (Estimated)

\$240



Code Reference

Progress

Record Number	404380	Resolution	None
Progress	Not_Started	Priority	Two
Actual Date		Projected Date	06/30/2019
Actual Cost	\$0.00	Contractor	
Comments	No Comments		
Assignment	None	New Value	0
Designated Staff			

Quill Drive & Old River School Road

Intersections - Exterior : Intersections , Pedestrian Signal Controls

Intersection

Southeast Corner To South Crossing @ 33.931853002785, -118.160145435

Intersections , Pedestrian Signal Controls : Push Button Location

Finding

Push button is not located at least 10 feet from other accessible pedestrian signals.

On-Site Finding Not Located

Recommendation

Push button must be located at least 10 feet from other accessible pedestrian signals.

Recommendation See Recommendation

Costing Info (Estimated)

\$2,800



Code Reference CA MUTCD 4E.08

Progress

Record Number	404423	Resolution	None
Progress	Not_Started	Priority	Two
Actual Date		Projected Date	06/30/2019
Actual Cost	\$0.00	Contractor	
Comments	No Comments	New Value	0
Assignment	None		
Designated Staff			

Quill Drive & Old River School Road

Intersections - Exterior : Intersections , Pedestrian Signal Controls

Intersection

Southeast Corner To South Crossing @ 33.931853002785, -118.160145435

Intersections , Pedestrian Signal Controls : Push Button - Distance from Crosswalk

Finding

Push button distance from crosswalk is not compliant.

On-Site Finding 78.00 inches

Recommendation

Provide a compliant push button.

Recommendation Up to 60.00 inches

Costing Info (Estimated)

\$900



Code Reference CA MUTCD 4E.08

Progress

Record Number	404424	Resolution	None
Progress	Not_Started	Priority	Two
Actual Date		Projected Date	06/30/2019
Actual Cost	\$0.00	Contractor	
Comments	No Comments	New Value	0
Assignment	None		
Designated Staff			

Quill Drive & Old River School Road

Intersections - Exterior : Intersections , Pedestrian Signal Controls

Intersection

Southeast Corner To South Crossing @ 33.931853002785, -118.160145435

Intersections , Pedestrian Signal Controls : Push Button Diameter

Finding

Push button diameter is not compliant.

On-Site Finding 0.37 inches

Recommendation

Provide a compliant push button.

Recommendation At least 2.00 inches

Costing Info (Estimated)

\$900



Code Reference CA MUTCD 4E.08

Progress

Record Number	404425	Resolution	None
Progress	Not_Started	Priority	Two
Actual Date		Projected Date	06/30/2019
Actual Cost	\$0.00	Contractor	
Comments	No Comments		
Assignment	None	New Value	0
Designated Staff			

Quill Drive & Old River School Road

Intersections - Exterior : Intersections , Pedestrian Signal Controls

Intersection

Southeast Corner To South Crossing @ 33.931853002785, -118.160145435

Intersections , Pedestrian Signal Controls : Push Button - Clear Ground Space Length

Finding

There is not enough clear ground space at the push button.

On-Site Finding 19.00 inches

Recommendation

Provide compliant clear ground space at the push button.

Recommendation At least 48.00 inches

Costing Info (Estimated)

Unassigned



Code Reference CA MUTCD 4E.08

Progress

Record Number	404426	Resolution	None
Progress	Not_Started	Priority	Two
Actual Date		Projected Date	06/30/2019
Actual Cost	\$0.00	Contractor	
Comments	No Comments	New Value	0
Assignment	None		
Designated Staff			

Quill Drive & Old River School Road

Intersections - Exterior : Intersections , Pedestrian Signal Controls

Intersection

Southeast Corner To South Crossing @ 33.931853002785, -118.160145435

Intersections , Pedestrian Signal Controls : Push Button - Clear
Ground Space Slope

Finding

The clear ground space is not level.

On-Site Finding 3.40 percent

Recommendation

Provide compliant level clear ground space at the control.

Recommendation Up to 2.08 percent

Costing Info (Estimated)

\$1,260



Code Reference CA 11B-305.2, CA MUTCD 4E.08

Progress

Record Number	404427	Resolution	None
Progress	Not_Started	Priority	Two
Actual Date		Projected Date	06/30/2019
Actual Cost	\$0.00	Contractor	
Comments	No Comments		
Assignment	None	New Value	0
Designated Staff			

Quill Drive & Old River School Road

Intersections - Exterior : Intersections , Pedestrian Signal Signage

Intersection

Southeast Corner To South Crossing @ 33.931853002785, -118.160145435

Intersections , Pedestrian Signal Signage : Tactile Arrow

Finding

Tactile arrow is either not raised enough or does not contrast with background.

On-Site Finding Not Compliant

Recommendation

Make sure that the tactile arrow is raised at least 1/32 inch and contrasts with background.

Recommendation See Recommendation

Costing Info (Estimated)

\$900



Code Reference

CA MUTCD,CA MUTCD 4E.08

Progress

Record Number	404428	Resolution	None
Progress	Not_Started	Priority	Two
Actual Date		Projected Date	06/30/2019
Actual Cost	\$0.00	Contractor	
Comments	No Comments		
Assignment	None	New Value	0
Designated Staff			

Quill Drive & Old River School Road

Intersections - Exterior : Intersections , Pedestrian Signal Signage

Intersection

Southeast Corner To South Crossing @ 33.931853002785, -118.160145435

Intersections , Pedestrian Signal Signage : Universal Tactile

Finding

Either universal tactile or universal symbol is not provided at the signal.

On-Site Finding Not Found

Recommendation

Universal tactile and universal symbol must be provided at the signal (3 braille dots forming an equilateral triangle).

Recommendation See Recommendation

Costing Info (Estimated)

\$900



Code Reference CA MUTCD,CA MUTCD 4E.08

Progress

Record Number	404429	Resolution	None
Progress	Not_Started	Priority	Two
Actual Date		Projected Date	06/30/2019
Actual Cost	\$0.00	Contractor	
Comments	No Comments		
Assignment	None	New Value	0
Designated Staff			

Quill Drive & Old River School Road

Intersections - Exterior : Intersections , Pedestrian Signal Signage

Intersection

Southeast Corner To South Crossing @ 33.931853002785, -118.160145435

Intersections , Pedestrian Signal Signage : Street Name Information

Finding

There is no street name information related signage at the signal.

On-Site Finding Not Found

Recommendation

Provide compliant signage that includes street name.

Recommendation See Recommendation

Costing Info (Estimated)

\$158



Code Reference CA MUTCD,CA MUTCD 4E.08

Progress

Record Number	404430	Resolution	None
Progress	Not_Started	Priority	Two
Actual Date		Projected Date	06/30/2019
Actual Cost	\$0.00	Contractor	
Comments	No Comments		
Assignment	None	New Value	0
Designated Staff			

Quill Drive & Old River School Road

Intersections - Exterior : Intersections , Pedestrian Signal Signage

Intersection

Southeast Corner To South Crossing @ 33.931853002785, -118.160145435

Intersections , Pedestrian Signal Signage : No Color Coded Bands

Finding

There are no color coded bands provided at the signal.

On-Site Finding Not Found

Recommendation

Provide 2" wide yellow band and 1" wide dark border bands above and below the yellow band.

Recommendation See Recommendation

Costing Info (Estimated)

\$158



Code Reference CA 11B-703.7.2.7,CA MUTCD 4E.08

Progress

Record Number	404431	Resolution	None
Progress	Not_Started	Priority	Two
Actual Date		Projected Date	06/30/2019
Actual Cost	\$0.00	Contractor	
Comments	No Comments		
Assignment	None	New Value	0
Designated Staff			

Quill Drive & Old River School Road

Intersections - Exterior : Intersections , Pedestrian Signal Signage

Intersection

Southeast Corner To South Crossing @ 33.931853002785, -118.160145435

Intersections , Pedestrian Signal Signage : Crosswalk Map

Finding

There is no crosswalk map provided at the signal.

On-Site Finding Not Found

Recommendation

Provide a crosswalk map.

Recommendation See Recommendation

Costing Info (Estimated)

\$158



Code Reference CA MUTCD 4E.08

Progress

Record Number	404432	Resolution	None
Progress	Not_Started	Priority	Two
Actual Date		Projected Date	06/30/2019
Actual Cost	\$0.00	Contractor	
Comments	No Comments	New Value	0
Assignment	None		
Designated Staff			

Quill Drive & Old River School Road

Intersections - Exterior : Intersections , Pedestrian Signal Indicator

Intersection

Southeast Corner To South Crossing @ 33.931853002785, -118.160145435

Intersections , Pedestrian Signal Indicator : Locator Tone

Finding

No locator tone provided for the pedestrian signal indicator.

On-Site Finding Not Found

Recommendation

Provide locator tone for the indicator.

Recommendation See Recommendation

Costing Info (Estimated)

\$900



Code Reference CA MUTCD,CA MUTCD 4E.08

Progress

Record Number	404433	Resolution	None
Progress	Not_Started	Priority	Two
Actual Date		Projected Date	06/30/2019
Actual Cost	\$0.00	Contractor	
Comments	No Comments	New Value	0
Assignment	None		
Designated Staff			

Quill Drive & Old River School Road

Intersections - Exterior : Intersections , Pedestrian Signal Indicator

Intersection

Southeast Corner To South Crossing @ 33.931853002785, -118.160145435

Intersections , Pedestrian Signal Indicator : Walk Interval Tone

Finding

No walk interval tone provided for the pedestrian signal indicator.

On-Site Finding Not Found

Recommendation

Provide compliant walk interval tone.

Recommendation See Recommendation

Costing Info (Estimated)

\$150



Code Reference

CA MUTCD,CA MUTCD 4E.08

Progress

Record Number	404434	Resolution	None
Progress	Not_Started	Priority	Two
Actual Date		Projected Date	06/30/2019
Actual Cost	\$0.00	Contractor	
Comments	No Comments	New Value	0
Assignment	None		
Designated Staff			

Quill Drive & Old River School Road

Intersections - Exterior : Intersections , Pedestrian Signal Indicator

Intersection

Southeast Corner To South Crossing @ 33.931853002785, -118.160145435

Intersections , Pedestrian Signal Indicator : Vibro-tactile Indicator

Finding

There is no vibro-tactile indication at the signal.

On-Site Finding Not Found

Recommendation

Provide compliant vibro-tactile indicator at the signal.

Recommendation See Recommendation

Costing Info (Estimated)

\$900



Code Reference CA MUTCD,CA MUTCD 4E.08

Progress

Record Number	404435	Resolution	None
Progress	Not_Started	Priority	Two
Actual Date		Projected Date	06/30/2019
Actual Cost	\$0.00	Contractor	
Comments	No Comments	New Value	0
Assignment	None		
Designated Staff			

Quill Drive & Old River School Road

Intersections - Exterior : Intersections , Pedestrian Signal Indicator

Intersection

Southeast Corner To South Crossing @ 33.931853002785, -118.160145435

Intersections , Pedestrian Signal Indicator : Speech Walk Message

Finding

Speech walk message is not provided at the signal.

On-Site Finding Not Found

Recommendation

Provide compliant speech walk message for the signal.

Recommendation See Recommendation

Costing Info (Estimated)

\$900



Code Reference CA MUTCD,CA MUTCD 4E.08

Progress

Record Number	404436	Resolution	None
Progress	Not_Started	Priority	Two
Actual Date		Projected Date	06/30/2019
Actual Cost	\$0.00	Contractor	
Comments	No Comments	New Value	0
Assignment	None		
Designated Staff			

Quill Drive & Old River School Road

Intersections - Exterior : Intersections , Pedestrian Signal Controls

Intersection

Southwest Corner To South Crossing @ 33.931978739736, -118.160230815411

Intersections , Pedestrian Signal Controls : Push Button Location

Finding

Push button is not located at least 10 feet from other accessible pedestrian signals.

On-Site Finding Not Located

Recommendation

Push button must be located at least 10 feet from other accessible pedestrian signals.

Recommendation See Recommendation

Costing Info (Estimated)

\$2,800



Code Reference CA MUTCD 4E.08

Progress

Record Number	404397	Resolution	None
Progress	Not_Started	Priority	Two
Actual Date		Projected Date	06/30/2019
Actual Cost	\$0.00	Contractor	
Comments	No Comments		
Assignment	None	New Value	0
Designated Staff			

Quill Drive & Old River School Road

Intersections - Exterior : Intersections , Pedestrian Signal Controls

Intersection

Southwest Corner To South Crossing @ 33.931978739736, -118.160230815411

Intersections , Pedestrian Signal Controls : Push Button - Distance from Crosswalk

Finding

Push button distance from crosswalk is not compliant.

On-Site Finding 75.00 inches

Recommendation

Provide a compliant push button.

Recommendation Up to 60.00 inches

Costing Info (Estimated)

\$900



Code Reference CA MUTCD 4E.08

Progress

Record Number	404398	Resolution	None
Progress	Not_Started	Priority	Two
Actual Date		Projected Date	06/30/2019
Actual Cost	\$0.00	Contractor	
Comments	No Comments		
Assignment	None	New Value	0
Designated Staff			

Quill Drive & Old River School Road

Intersections - Exterior : Intersections , Pedestrian Signal Controls

Intersection

Southwest Corner To South Crossing @ 33.931978739736, -118.160230815411

Intersections , Pedestrian Signal Controls : Push Button Face

Finding

Push button face is not parallel to crosswalk.

On-Site Finding Not Parallel

Recommendation

Push button face must be parallel to crosswalk.

Recommendation See Recommendation

Costing Info (Estimated)

\$900



Code Reference CA MUTCD 4E.08

Progress

Record Number	404399	Resolution	None
Progress	Not_Started	Priority	Two
Actual Date		Projected Date	06/30/2019
Actual Cost	\$0.00	Contractor	
Comments	No Comments		
Assignment	None	New Value	0
Designated Staff			

Quill Drive & Old River School Road

Intersections - Exterior : Intersections , Pedestrian Signal Controls

Intersection

Southwest Corner To South Crossing @ 33.931978739736, -118.160230815411

Intersections , Pedestrian Signal Controls : Push Button Diameter

Finding

Push button diameter is not compliant.

On-Site Finding 0.37 inches

Recommendation

Provide a compliant push button.

Recommendation At least 2.00 inches

Costing Info (Estimated)

\$900



Code Reference CA MUTCD 4E.08

Progress

Record Number	404400	Resolution	None
Progress	Not_Started	Priority	Two
Actual Date		Projected Date	06/30/2019
Actual Cost	\$0.00	Contractor	
Comments	No Comments		
Assignment	None	New Value	0
Designated Staff			

Quill Drive & Old River School Road

Intersections - Exterior : Intersections , Pedestrian Signal Controls

Intersection

Southwest Corner To South Crossing @ 33.931978739736, -118.160230815411

Intersections , Pedestrian Signal Controls : Push Button - Clear Ground Space Length

Finding

There is not enough clear ground space at the push button.

On-Site Finding 16.00 inches

Recommendation

Provide compliant clear ground space at the push button.

Recommendation At least 48.00 inches

Costing Info (Estimated)

Unassigned



Code Reference CA MUTCD 4E.08

Progress

Record Number	404401	Resolution	None
Progress	Not_Started	Priority	Two
Actual Date		Projected Date	06/30/2019
Actual Cost	\$0.00	Contractor	
Comments	No Comments	New Value	0
Assignment	None		
Designated Staff			

Quill Drive & Old River School Road

Intersections - Exterior : Intersections , Pedestrian Signal Signage

Intersection

Southwest Corner To South Crossing @ 33.931978739736, -118.160230815411

Intersections , Pedestrian Signal Signage : Tactile Arrow

Finding

No tactile arrow provided for the signal.

On-Site Finding Not Found

Recommendation

Provide a compliant tactile arrow at the signal.

Recommendation See Recommendation

Costing Info (Estimated)

\$900



Code Reference CA MUTCD 4E.08

Progress

Record Number	404402	Resolution	None
Progress	Not_Started	Priority	Two
Actual Date		Projected Date	06/30/2019
Actual Cost	\$0.00	Contractor	
Comments	No Comments		
Assignment	None	New Value	0
Designated Staff			

Quill Drive & Old River School Road

Intersections - Exterior : Intersections , Pedestrian Signal Signage

Intersection

Southwest Corner To South Crossing @ 33.931978739736, -118.160230815411

Intersections , Pedestrian Signal Signage : Universal Tactile

Finding

Either universal tactile or universal symbol is not provided at the signal.

On-Site Finding Not Found

Recommendation

Universal tactile and universal symbol must be provided at the signal (3 braille dots forming an equilateral triangle).

Recommendation See Recommendation

Costing Info (Estimated)

\$900



Code Reference CA MUTCD,CA MUTCD 4E.08

Progress

Record Number	404403	Resolution	None
Progress	Not_Started	Priority	Two
Actual Date		Projected Date	06/30/2019
Actual Cost	\$0.00	Contractor	
Comments	No Comments		
Assignment	None	New Value	0
Designated Staff			

Quill Drive & Old River School Road

Intersections - Exterior : Intersections , Pedestrian Signal Signage

Intersection

Southwest Corner To South Crossing @ 33.931978739736, -118.160230815411

Intersections , Pedestrian Signal Signage : Street Name Information

Finding

There is no street name information related signage at the signal.

On-Site Finding Not Found

Recommendation

Provide compliant signage that includes street name.

Recommendation See Recommendation

Costing Info (Estimated)

\$158



Code Reference CA MUTCD,CA MUTCD 4E.08

Progress

Record Number	404404	Resolution	None
Progress	Not_Started	Priority	Two
Actual Date		Projected Date	06/30/2019
Actual Cost	\$0.00	Contractor	
Comments	No Comments		
Assignment	None	New Value	0
Designated Staff			

Quill Drive & Old River School Road

Intersections - Exterior : Intersections , Pedestrian Signal Signage

Intersection

Southwest Corner To South Crossing @ 33.931978739736, -118.160230815411

Intersections , Pedestrian Signal Signage : No Color Coded Bands

Finding

There are no color coded bands provided at the signal.

On-Site Finding Not Found

Recommendation

Provide 2" wide yellow band and 1" wide dark border bands above and below the yellow band.

Recommendation See Recommendation

Costing Info (Estimated)

\$158



Code Reference CA 11B-703.7.2.7,CA MUTCD 4E.08

Progress

Record Number	404405	Resolution	None
Progress	Not_Started	Priority	Two
Actual Date		Projected Date	06/30/2019
Actual Cost	\$0.00	Contractor	
Comments	No Comments		
Assignment	None	New Value	0
Designated Staff			

Quill Drive & Old River School Road

Intersections - Exterior : Intersections , Pedestrian Signal Signage

Intersection

Southwest Corner To South Crossing @ 33.931978739736, -118.160230815411

Intersections , Pedestrian Signal Signage : Crosswalk Map

Finding

There is no crosswalk map provided at the signal.

On-Site Finding Not Found

Recommendation

Provide a crosswalk map.

Recommendation See Recommendation

Costing Info (Estimated)

\$158



Code Reference CA MUTCD 4E.08

Progress

Record Number	404406	Resolution	None
Progress	Not_Started	Priority	Two
Actual Date		Projected Date	06/30/2019
Actual Cost	\$0.00	Contractor	
Comments	No Comments	New Value	0
Assignment	None		
Designated Staff			

Quill Drive & Old River School Road

Intersections - Exterior : Intersections , Pedestrian Signal Indicator

Intersection

Southwest Corner To South Crossing @ 33.931978739736, -118.160230815411

Intersections , Pedestrian Signal Indicator : Locator Tone

Finding

No locator tone provided for the pedestrian signal indicator.

On-Site Finding Not Found

Recommendation

Provide locator tone for the indicator.

Recommendation See Recommendation

Costing Info (Estimated)

\$900



Code Reference CA MUTCD,CA MUTCD 4E.08

Progress

Record Number	404407	Resolution	None
Progress	Not_Started	Priority	Two
Actual Date		Projected Date	06/30/2019
Actual Cost	\$0.00	Contractor	
Comments	No Comments		
Assignment	None	New Value	0
Designated Staff			

Quill Drive & Old River School Road

Intersections - Exterior : Intersections , Pedestrian Signal Indicator

Intersection

Southwest Corner To South Crossing @ 33.931978739736, -118.160230815411

Intersections , Pedestrian Signal Indicator : Walk Interval Tone

Finding

No walk interval tone provided for the pedestrian signal indicator.

On-Site Finding Not Found

Recommendation

Provide compliant walk interval tone.

Recommendation See Recommendation

Costing Info (Estimated)

\$150



Code Reference

CA MUTCD,CA MUTCD 4E.08

Progress

Record Number	404408	Resolution	None
Progress	Not_Started	Priority	Two
Actual Date		Projected Date	06/30/2019
Actual Cost	\$0.00	Contractor	
Comments	No Comments		
Assignment	None	New Value	0
Designated Staff			

Quill Drive & Old River School Road

Intersections - Exterior : Intersections , Pedestrian Signal Indicator

Intersection

Southwest Corner To South Crossing @ 33.931978739736, -118.160230815411

Intersections , Pedestrian Signal Indicator : Vibro-tactile Indicator

Finding

There is no vibro-tactile indication at the signal.

On-Site Finding Not Found

Recommendation

Provide compliant vibro-tactile indicator at the signal.

Recommendation See Recommendation

Costing Info (Estimated)

\$900



Code Reference CA MUTCD,CA MUTCD 4E.08

Progress

Record Number	404409	Resolution	None
Progress	Not_Started	Priority	Two
Actual Date		Projected Date	06/30/2019
Actual Cost	\$0.00	Contractor	
Comments	No Comments		
Assignment	None	New Value	0
Designated Staff			

Quill Drive & Old River School Road

Intersections - Exterior : Intersections , Pedestrian Signal Indicator

Intersection

Southwest Corner To South Crossing @ 33.931978739736, -118.160230815411

Intersections , Pedestrian Signal Indicator : Speech Walk Message

Finding

Speech walk message is not provided at the signal.

On-Site Finding Not Found

Recommendation

Provide compliant speech walk message for the signal.

Recommendation See Recommendation

Costing Info (Estimated)

\$900



Code Reference CA MUTCD,CA MUTCD 4E.08

Progress

Record Number	404410	Resolution	None
Progress	Not_Started	Priority	Two
Actual Date		Projected Date	06/30/2019
Actual Cost	\$0.00	Contractor	
Comments	No Comments		
Assignment	None	New Value	0
Designated Staff			

Quill Drive & Old River School Road

Intersections - Exterior : Intersections , Walking Surface

Intersection

West Crossing @ 33.932075545935, -118.160205334425

Intersections , Walking Surface : Slope

Finding

Intersection walking surface slope is not compliant.

On-Site Finding 8.00 percent

Recommendation

Repave the walking surface with recommended slope.

Recommendation Up to 5.00 percent

Costing Info (Estimated)

\$1,260



Code Reference

Progress

Record Number	404383	Resolution	None
Progress	Not_Started	Priority	Two
Actual Date		Projected Date	06/30/2019
Actual Cost	\$0.00	Contractor	
Comments	No Comments	New Value	0
Assignment	None		
Designated Staff			

Quill Drive & Old River School Road

Intersections - Exterior : Intersections , Walking Surface

Intersection

West Crossing @ 33.932075545935, -118.160205334425

Intersections , Walking Surface : Crosswalk - Pavement Stripes

Finding

Crosswalk pavement is not marked with stripes between 6" and 24" wide.

On-Site Finding Not Compliant

Recommendation

Re-stripe the crosswalk pavement with stripes between 6" minimum and 24" maximum.

Recommendation See Recommendation

Costing Info (Estimated)

\$1,500



Code Reference

Progress

Record Number	404384	Resolution	None
Progress	Not_Started	Priority	Two
Actual Date		Projected Date	06/30/2019
Actual Cost	\$0.00	Contractor	
Comments	No Comments		
Assignment	None	New Value	0
Designated Staff			

Quill Drive & Old River School Road

Intersections - Exterior : Intersections , Walking Surface

Intersection

West Crossing @ 33.932075545935, -118.160205334425

Intersections , Walking Surface : Crosswalk - Detectable Warnings

Finding

There are no detectable warnings provided for the crosswalk.

On-Site Finding Not Found

Recommendation

Provide compliant detectable warnings for the crosswalk.

Recommendation See Recommendation

Costing Info (Estimated)

\$240



Code Reference

Progress

Record Number	404385	Resolution	None
Progress	Not_Started	Priority	Two
Actual Date		Projected Date	06/30/2019
Actual Cost	\$0.00	Contractor	
Comments	No Comments		
Assignment	None	New Value	0
Designated Staff			

Quill Drive & Old River School Road



Quill Drive & Old River School Road

Quill Drive & Old River School Road
Downey, CA 90242

Date of Inspection
4/11/2017

***Estimated Facility Total: \$66,168**

*Estimated facility total is for estimating purposes only and does not represent total construction, repair totals or design fees.

Prepared By

Disability Access Consultants

(800) 743-7067

Prepared Using



Accessibility Survey



City of Downey Quill Drive - Old River School Road to End

Old River School Road to End
Downey, CA 90242

Date of Inspection
8/25/2017

Prepared By
Disability Access Consultants
(800) 743-7067

Quill Drive - Old River School Road to End

Curb Ramps - Exterior : Curb Ramp

South Side West of Old River School Road - 1st @ 33.932283623255, - 118.160784691572

Bottom Landing

Curb Ramp : Bottom Landing Slope

Finding

The bottom landing of the curb ramp is on the street, and the slope of the bottom landing is not compliant.

On-Site Finding 6.30 percent

Recommendation

Ensure the bottom landing slope is compliant and provides a smooth transition.

Recommendation Up to 5.00 percent

Costing Info (Estimated)

Repave landing \$1,260



Code Reference ADA 406, 406.2, CA 11B-406.5.8

Progress

Record Number	483184	Resolution	None
Progress	Not_Started	Priority	Two
Actual Date		Projected Date	06/30/2019
Actual Cost	\$0.00	Contractor	
Comments	No Comments		
Assignment	None	New Value	0
Designated Staff			

Quill Drive - Old River School Road to End

Curb Ramps - Exterior : Curb Ramp , Landings And Transitions

South Side West of Old River School Road - 1st @ 33.932283623255, - 118.160784691572

Bottom Landing

Finding

The transition from the bottom of the curb ramp to the walk, gutter, or street is abrupt.

On-Site Finding 1.00 inches

Recommendation

Patch the transition area at the bottom of the curb ramp so that the transition is flush and free of abrupt changes.

Recommendation Up to 0.50 inches

Costing Info (Estimated)

Patch lip at curb ramp \$255

Curb Ramp , Landings And Transitions : Bottom Landing Change in Level



Code Reference ADA 302, 303, 406.2, 303.1

Progress

Record Number	483185	Resolution	None
Progress	Not_Started	Priority	Two
Actual Date		Projected Date	06/30/2019
Actual Cost	\$0.00	Contractor	
Comments	No Comments		
Assignment	None	New Value	0
Designated Staff			

Quill Drive - Old River School Road to End

Curb Ramps - Exterior : Curb Ramp

South Side West of Old River School Road - 1st @ 33.932283623255, - 118.160784691572

Curb Ramp : No Detectable Warnings

Finding

The curb ramp does not provide a detectable warning surface which includes truncated domes.

On-Site Finding Not Found


Recommendation

Provide compliant detectable warnings to surface.

Recommendation See Recommendation

Costing Info (Estimated)

Provide detectable warning to surface \$248



Code Reference CA 11B-406.5.12

Progress

Record Number	483202	Resolution	None
Progress	Not_Started	Priority	Two
Actual Date		Projected Date	06/30/2019
Actual Cost	\$0.00	Contractor	
Comments	No Comments	New Value	0
Assignment	None		
Designated Staff			

Quill Drive - Old River School Road to End

Curb Ramps - Exterior : Curb Ramp

South Side West of Old River School Road - 1st @ 33.932283623255, - 118.160784691572

Curb Ramp : Curb Ramp Slope

Finding

The running slope is greater than allowed.

On-Site Finding 9.30 percent

Recommendation

Provide a compliant curb ramp.

Recommendation Up to 8.33 percent

Costing Info (Estimated)

Install curb ramp \$1,300



Code Reference ADA 406, 406.1, 405.2, CA 11B-406

Progress

Record Number	483203	Resolution	None
Progress	Not_Started	Priority	Two
Actual Date		Projected Date	06/30/2019
Actual Cost	\$0.00	Contractor	
Comments	No Comments	New Value	0
Assignment	None		
Designated Staff			

Quill Drive - Old River School Road to End

Curb Ramps - Exterior : Curb Ramp

South Side West of Old River School Road - 2nd @ 33.932338146105, - 118.160890638828

Curb Ramp : No Detectable Warnings

Finding

The curb ramp does not provide a detectable warning surface which includes truncated domes.

On-Site Finding Not Found

Recommendation

Provide compliant detectable warnings to surface.

Recommendation See Recommendation

Costing Info (Estimated)

Provide detectable warning to surface \$248



Code Reference CA 11B-406.5.12

Progress

Record Number	483186	Resolution	None
Progress	Not_Started	Priority	Two
Actual Date		Projected Date	06/30/2019
Actual Cost	\$0.00	Contractor	
Comments	No Comments	New Value	0
Assignment	None		
Designated Staff			

Quill Drive - Old River School Road to End

Curb Ramps - Exterior : Curb Ramp

South Side West of Old River School Road - 2nd @ 33.932338146105, - 118.160890638828

Curb Ramp : Curb Ramp Slope

Finding

The running slope is greater than allowed.

On-Site Finding 12.10 percent

Recommendation

Provide a compliant curb ramp.

Recommendation Up to 8.33 percent

Costing Info (Estimated)

Install curb ramp \$1,300



Code Reference ADA 406, 406.1, 405.2, CA 11B-406

Progress

Record Number	483187	Resolution	None
Progress	Not_Started	Priority	Two
Actual Date		Projected Date	06/30/2019
Actual Cost	\$0.00	Contractor	
Comments	No Comments		
Assignment	None	New Value	0
Designated Staff			

Quill Drive - Old River School Road to End

Curb Ramps - Exterior : Curb Ramp

South Side West of Old River School Road - 2nd @ 33.932338146105, - 118.160890638828

Curb Ramp : Side Flare Slope

Finding

The slope of the curb ramp side flare is greater than allowed.

On-Site Finding 20.50 percent

Recommendation

Provide curb ramp side flares with a compliant slope.

Recommendation Up to 10.00 percent

Costing Info (Estimated)

Install flared sides \$1,300



Code Reference ADA 406, 406.3, CA 11B-406.2.2

Progress

Record Number	483188	Resolution	None
Progress	Not_Started	Priority	Two
Actual Date		Projected Date	06/30/2019
Actual Cost	\$0.00	Contractor	
Comments	No Comments		
Assignment	None	New Value	0
Designated Staff			

Quill Drive - Old River School Road to End

Curb Ramps - Exterior : Curb Ramp , Landings And Transitions

South Side West of Old River School Road - 2nd @ 33.932338146105, - 118.160890638828

Bottom Landing

Finding

The transition from the bottom of the curb ramp to the walk, gutter, or street is abrupt.

On-Site Finding 1.00 inches

Recommendation

Patch the transition area at the bottom of the curb ramp so that the transition is flush and free of abrupt changes.

Recommendation Up to 0.50 inches

Costing Info (Estimated)

Patch lip at curb ramp \$255

Curb Ramp , Landings And Transitions : Bottom Landing Change in Level



Code Reference ADA 302, 303, 406.2, 303.1

Progress

Record Number	483189	Resolution	None
Progress	Not_Started	Priority	Two
Actual Date		Projected Date	06/30/2019
Actual Cost	\$0.00	Contractor	
Comments	No Comments		
Assignment	None	New Value	0
Designated Staff			

Quill Drive - Old River School Road to End

Curb Ramps - Exterior : Curb Ramp , Landings and Transitions

South Side West of Old River School Road - 2nd @ 33.932338146105, - 118.160890638828

Top Landing

Curb Ramp , Landings and Transitions : Top Landing Slope

Finding

The slope at the top landing is greater than allowed.

On-Site Finding 3.50 percent

Recommendation

Provide a top landing surface that does not exceed the maximum slope and cross slope. Provide a sufficient maneuvering clearance that does not accumulate water.

Recommendation Up to 2.08 percent

Costing Info (Estimated)

Provide compliant landing \$1,260



Code Reference ADA 402, 406.4, 403.3, 406.1, CA 11B-406.5.3

Progress

Record Number	483190	Resolution	None
Progress	Not_Started	Priority	Two
Actual Date		Projected Date	06/30/2019
Actual Cost	\$0.00	Contractor	
Comments	No Comments		
Assignment	None	New Value	0
Designated Staff			

Quill Drive - Old River School Road to End

Sidewalks - Exterior : Sidewalks , Change in Level

South Side

Change in Level West of Old River School Road @ 33.932236889356, - 118.160685449839

Sidewalks , Change in Level : Change in Level Non Beveled

Finding

There is a change in elevation greater than recommended value.

On-Site Finding 0.50 inches

Recommendation

Ensure that the change in elevation is within the recommended value.

Recommendation Up to 0.25 inches

Costing Info (Estimated)

Remove tripping hazards \$198



Code Reference ADA 206, 302

Progress

Record Number	483169	Resolution	None
Progress	Not_Started	Priority	Two
Actual Date		Projected Date	06/30/2019
Actual Cost	\$0.00	Contractor	
Comments	No Comments		
Assignment	None	New Value	0
Designated Staff			

Quill Drive - Old River School Road to End

Sidewalks - Exterior : Sidewalks , Change in Level

South Side

Change in Level West of Old River School Road @ 33.932258030885, - 118.160736411810

Sidewalks , Change in Level : Change in Level Non Beveled

Finding

There is a change in elevation greater than recommended value.

On-Site Finding 1.25 inches

Recommendation

Ensure that the change in elevation is within the recommended value.

Recommendation Up to 0.25 inches

Costing Info (Estimated)

Remove tripping hazards \$198



Code Reference ADA 206, 302

Progress

Record Number	483170	Resolution	None
Progress	Not_Started	Priority	Two
Actual Date		Projected Date	06/30/2019
Actual Cost	\$0.00	Contractor	
Comments	No Comments		
Assignment	None	New Value	0
Designated Staff			

Quill Drive - Old River School Road to End

Sidewalks - Exterior : Sidewalks , Change in Level

South Side

Change in Level West of Old River School Road @ 33.932680860362, - 118.161585330963

Sidewalks , Change in Level : Change in Level Non Beveled

Finding

There is a change in elevation greater than recommended value.

On-Site Finding 0.50 inches

Recommendation

Ensure that the change in elevation is within the recommended value.

Recommendation Up to 0.25 inches

Costing Info (Estimated)

Remove tripping hazards \$198



Code Reference ADA 206, 302

Progress

Record Number	483174	Resolution	None
Progress	Not_Started	Priority	Two
Actual Date		Projected Date	06/30/2019
Actual Cost	\$0.00	Contractor	
Comments	No Comments		
Assignment	None	New Value	0
Designated Staff			

Quill Drive - Old River School Road to End

Sidewalks - Exterior : Sidewalks , Change in Level

South Side

Change in Level West of Old River School Road @ 33.932712016135, - 118.161634951830

Sidewalks , Change in Level : Change in Level Non Beveled

Finding

There is a change in elevation greater than recommended value.

On-Site Finding 0.50 inches

Recommendation

Ensure that the change in elevation is within the recommended value.

Recommendation Up to 0.25 inches

Costing Info (Estimated)

Remove tripping hazards \$198



Code Reference ADA 206, 302

Progress

Record Number	483175	Resolution	None
Progress	Not_Started	Priority	Two
Actual Date		Projected Date	06/30/2019
Actual Cost	\$0.00	Contractor	
Comments	No Comments	New Value	0
Assignment	None		
Designated Staff			

Quill Drive - Old River School Road to End

Sidewalks - Exterior : Sidewalks , Change in Level

South Side

Change in Level West of Old River School Road @ 33.932732044840, - 118.161680549383

Sidewalks , Change in Level : Change in Level Non Beveled

Finding

There is a change in elevation greater than recommended value.

On-Site Finding 0.50 inches

Recommendation

Ensure that the change in elevation is within the recommended value.

Recommendation Up to 0.25 inches

Costing Info (Estimated)

Remove tripping hazards \$198



Code Reference ADA 206, 302

Progress

Record Number	483173	Resolution	None
Progress	Not_Started	Priority	Two
Actual Date		Projected Date	06/30/2019
Actual Cost	\$0.00	Contractor	
Comments	No Comments		
Assignment	None	New Value	0
Designated Staff			

Quill Drive - Old River School Road to End

Sidewalks - Exterior : Sidewalks , Change in Level

South Side

Change in Level West of Old River School Road @ 33.932947909476, - 118.162092268467

Sidewalks , Change in Level : Change in Level Non Beveled

Finding

There is a change in elevation greater than recommended value.

On-Site Finding 0.62 inches

Recommendation

Ensure that the change in elevation is within the recommended value.

Recommendation Up to 0.25 inches

Costing Info (Estimated)

Remove tripping hazards \$198



Code Reference ADA 206, 302

Progress

Record Number	483171	Resolution	None
Progress	Not_Started	Priority	Two
Actual Date		Projected Date	06/30/2019
Actual Cost	\$0.00	Contractor	
Comments	No Comments		
Assignment	None	New Value	0
Designated Staff			

Quill Drive - Old River School Road to End

Sidewalks - Exterior : Sidewalks , Change in Level

South Side

Change in Level West of Ryerson Avenue @ 33.933410792624, -118.163008242846

Sidewalks , Change in Level : Change in Level Non Beveled

Finding

There is a change in elevation greater than recommended value.

On-Site Finding 0.50 inches

Recommendation

Ensure that the change in elevation is within the recommended value.

Recommendation Up to 0.25 inches

Costing Info (Estimated)

Remove tripping hazards \$198



Code Reference ADA 206, 302

Progress

Record Number	483168	Resolution	None
Progress	Not_Started	Priority	Two
Actual Date		Projected Date	06/30/2019
Actual Cost	\$0.00	Contractor	
Comments	No Comments		
Assignment	None	New Value	0
Designated Staff			

Quill Drive - Old River School Road to End

Sidewalks - Exterior : Sidewalks , Change in Level

South Side

Change in Level West of Ryerson Avenue @ 33.933554330397, -118.163297921419

Sidewalks , Change in Level : Change in Level Non Beveled

Finding

There is a change in elevation greater than recommended value.

On-Site Finding 0.75 inches

Recommendation

Ensure that the change in elevation is within the recommended value.

Recommendation Up to 0.25 inches

Costing Info (Estimated)

Remove tripping hazards \$198



Code Reference ADA 206, 302

Progress

Record Number	483172	Resolution	None
Progress	Not_Started	Priority	Two
Actual Date		Projected Date	06/30/2019
Actual Cost	\$0.00	Contractor	
Comments	No Comments		
Assignment	None	New Value	0
Designated Staff			

Quill Drive - Old River School Road to End

Sidewalks - Exterior : Sidewalks , Vehicular Traffic

South Side

Driveway West of Old River School Road @ 33.932201282558, -118.160619735718

Sidewalks , Vehicular Traffic : Cross Walks and Detectable Warnings

Finding

There are no detectable warnings where the pedestrian route crosses vehicular traffic.

On-Site Finding Not Found

Recommendation

Provide detectable warnings.

Recommendation See Recommendation

Costing Info (Estimated)

Install compliant detectable warnings \$190



Code Reference ADA 705,CA 11B-705.1.2.5,CA 11B-247.1.2.5

Progress

Record Number	483176	Resolution	None
Progress	Not_Started	Priority	Two
Actual Date		Projected Date	06/30/2019
Actual Cost	\$0.00	Contractor	
Comments	No Comments	New Value	0
Assignment	None		
Designated Staff			

Quill Drive - Old River School Road to End

Sidewalks - Exterior : Sidewalks

South Side

Driveway West of Old River School Road @ 33.932201282558, -118.160619735718

Sidewalks : Vehicular Traffic Cross Slope

Finding

Cross slope at vehicular traffic is not compliant.

On-Site Finding 8.50 percent

Recommendation

Repave the surface to provide a compliant cross slope.

Recommendation Up to 2.08 percent

Costing Info (Estimated)

Repave surface \$1,092



Code Reference ADA 206, 302, CA 11B-403.3

Progress

Record Number	483177	Resolution	None
Progress	Not_Started	Priority	Two
Actual Date		Projected Date	06/30/2019
Actual Cost	\$0.00	Contractor	
Comments	No Comments	New Value	0
Assignment	None		
Designated Staff			

Quill Drive - Old River School Road to End

Sidewalks - Exterior : Sidewalks , Vehicular Traffic

South Side

Driveway West of Old River School Road @ 33.932309215617, -118.160835653543

Sidewalks , Vehicular Traffic : Cross Walks and Detectable Warnings

Finding

There are no detectable warnings where the pedestrian route crosses vehicular traffic.

On-Site Finding Not Found

Recommendation

Provide detectable warnings.

Recommendation See Recommendation

Costing Info (Estimated)

Install compliant detectable warnings \$190



Code Reference ADA 705,CA 11B-705.1.2.5,CA 11B-247.1.2.5

Progress

Record Number	483180	Resolution	None
Progress	Not_Started	Priority	Two
Actual Date		Projected Date	06/30/2019
Actual Cost	\$0.00	Contractor	
Comments	No Comments	New Value	0
Assignment	None		
Designated Staff			

Quill Drive - Old River School Road to End

Sidewalks - Exterior : Sidewalks

South Side

Driveway West of Old River School Road @ 33.932309215617, -118.160835653543

Sidewalks : Vehicular Traffic Cross Slope

Finding

Cross slope at vehicular traffic is not compliant.

On-Site Finding 4.90 percent

Recommendation

Repave the surface to provide a compliant cross slope.

Recommendation Up to 2.08 percent

Costing Info (Estimated)

Repave surface \$1,092



Code Reference ADA 206, 302, CA 11B-403.3

Progress

Record Number	483181	Resolution	None
Progress	Not_Started	Priority	Two
Actual Date		Projected Date	06/30/2019
Actual Cost	\$0.00	Contractor	
Comments	No Comments	New Value	0
Assignment	None		
Designated Staff			

Quill Drive - Old River School Road to End

Sidewalks - Exterior : Sidewalks , Vehicular Traffic

South Side

Driveway West of Ryerson Avenue @ 33.933713445630, -118.163572847843

Sidewalks , Vehicular Traffic : Cross Walks and Detectable Warnings

Finding

There are no detectable warnings where the pedestrian route crosses vehicular traffic.

On-Site Finding Not Found

Recommendation

Provide detectable warnings.

Recommendation See Recommendation

Costing Info (Estimated)

Install compliant detectable warnings \$190



Code Reference ADA 705,CA 11B-705.1.2.5,CA 11B-247.1.2.5

Progress

Record Number	483178	Resolution	None
Progress	Not_Started	Priority	Two
Actual Date		Projected Date	06/30/2019
Actual Cost	\$0.00	Contractor	
Comments	No Comments	New Value	0
Assignment	None		
Designated Staff			

Quill Drive - Old River School Road to End

Sidewalks - Exterior : Sidewalks

South Side

Driveway West of Ryerson Avenue @ 33.933713445630, -118.163572847843

Sidewalks : Vehicular Traffic Cross Slope

Finding

Cross slope at vehicular traffic is not compliant.

On-Site Finding 4.50 percent

Recommendation

Repave the surface to provide a compliant cross slope.

Recommendation Up to 2.08 percent

Costing Info (Estimated)

Repave surface \$1,092



Code Reference ADA 206, 302, CA 11B-403.3

Progress

Record Number	483179	Resolution	None
Progress	Not_Started	Priority	Two
Actual Date		Projected Date	06/30/2019
Actual Cost	\$0.00	Contractor	
Comments	No Comments	New Value	0
Assignment	None		
Designated Staff			

Quill Drive - Old River School Road to End

Sidewalks - Exterior : Sidewalks , Surface

South Side

Sidewalk West of Old River School Road @ 33.932221311384, -118.160658627748

Sidewalks , Surface : Cross Slope

Finding

Sidewalk cross slope is not compliant.

On-Site Finding 5.00 percent for 35.00 feet

Recommendation

Repave the sidewalk surface with the recommended cross slope.

Recommendation Up to 2.08 percent

Costing Info (Estimated)

Repave surface \$1,092



Code Reference ADA 206, 302,CA 11B-403.3

Progress

Record Number	483167	Resolution	None
Progress	Not_Started	Priority	Two
Actual Date		Projected Date	06/30/2019
Actual Cost	\$0.00	Contractor	
Comments	No Comments		
Assignment	None	New Value	0
Designated Staff			

Quill Drive - Old River School Road to End

Sidewalks - Exterior : Sidewalks , Surface

South Side

Sidewalk West of Old River School Road @ 33.932653042698, -118.161510229111

Sidewalks , Surface : Cross Slope

Finding

Sidewalk cross slope is not compliant.

On-Site Finding 4.50 percent for 109.00 feet

Recommendation

Repave the sidewalk surface with the recommended cross slope.

Recommendation Up to 2.08 percent

Costing Info (Estimated)

Repave surface \$1,092



Code Reference ADA 206, 302, CA 11B-403.3

Progress

Record Number	483165	Resolution	None
Progress	Not_Started	Priority	Two
Actual Date		Projected Date	06/30/2019
Actual Cost	\$0.00	Contractor	
Comments	No Comments	New Value	0
Assignment	None		
Designated Staff			

Quill Drive - Old River School Road to End

Sidewalks - Exterior : Sidewalks , Surface

South Side

Sidewalk West of Ryerson Avenue @ 33.933131505257, -118.162462413311

Sidewalks , Surface : Cross Slope

Finding

Sidewalk cross slope is not compliant.

On-Site Finding 3.80 percent for 370.00 feet

Recommendation

Repave the sidewalk surface with the recommended cross slope.

Recommendation Up to 2.08 percent

Costing Info (Estimated)

Repave surface \$1,092



Code Reference ADA 206, 302, CA 11B-403.3

Progress

Record Number	483166	Resolution	None
Progress	Not_Started	Priority	Two
Actual Date		Projected Date	06/30/2019
Actual Cost	\$0.00	Contractor	
Comments	No Comments		
Assignment	None	New Value	0
Designated Staff			

Quill Drive - Old River School Road to End

Sidewalks - Exterior : Sidewalks

South Side @ 33.932015459342, -118.160268366337

Sidewalks : 60X60 Turn Area

Finding

There is no 60X60 turn area at every 200 feet.

On-Site Finding Not Found

Recommendation

Provide a 60X60 turn every 200 feet on the sidewalk.

Recommendation See Recommendation

Costing Info (Estimated)

\$2,400



Code Reference ADA 206, 302

Progress

Record Number	483201	Resolution	None
Progress	Not_Started	Priority	Two
Actual Date		Projected Date	06/30/2019
Actual Cost	\$0.00	Contractor	
Comments	No Comments		
Assignment	None	New Value	0
Designated Staff			

Quill Drive - Old River School Road to End



Quill Drive - Old River School Road to End

Old River School Road to End
Downey, CA 90242

Date of Inspection
8/25/2017

***Estimated Facility Total: \$18,532**

*Estimated facility total is for estimating purposes only and does not represent total construction, repair totals or design fees.

Prepared By

Disability Access Consultants

(800) 743-7067

Prepared Using



Accessibility Survey



City of Downey Quill Drive - Rives Avenue To Old River School Drive

Rives Avenue To Old River School Drive
Downey, CA 90242

Date of Inspection
4/13/2017

Prepared By

Disability Access Consultants

(800) 743-7067

Quill Drive - Rives Avenue To Old River School Drive

Curb Ramps - Exterior : Curb Ramp

Northwest Corner Of Rives Avenue @ 33.929176875862, - 118.154250830412

Curb Ramp : Side Flare Slope

Finding

The slope of the curb ramp side flare is greater than allowed.

On-Site Finding 14.90 percent

Recommendation

Provide curb ramp side flares with a compliant slope.

Recommendation Up to 10.00 percent

Costing Info (Estimated)

Install flared sides \$1,300



Code Reference ADA 406, 406.3,CA 11B-406.2.2

Progress

Record Number	405553	Resolution	None
Progress	Not_Started	Priority	Two
Actual Date		Projected Date	06/30/2019
Actual Cost	\$0.00	Contractor	
Comments	No Comments		
Assignment	None	New Value	0
Designated Staff			

Quill Drive - Rives Avenue To Old River School Drive

Curb Ramps - Exterior : Curb Ramp , Landings and Transitions

Northwest Corner Of Rives Avenue @ 33.929176875862, - 118.154250830412

Top Landing

Finding

There is not enough top landing clear length.

On-Site Finding 45.00 inches

Recommendation

Provide a level top landing with enough clear length.

Recommendation At least 48.00 inches

Costing Info (Estimated)

Provide compliant landing \$240

Curb Ramp , Landings and Transitions : Top Landing Clear Length - Landings



Code Reference ADA 406, 406.4,CA 11B-406.5.3

Progress

Record Number	405554	Resolution	None
Progress	Not_Started	Priority	Two
Actual Date		Projected Date	06/30/2019
Actual Cost	\$0.00	Contractor	
Comments	No Comments		
Assignment	None	New Value	0
Designated Staff			

Quill Drive - Rives Avenue To Old River School Drive

Curb Ramps - Exterior : Curb Ramp

Southwest Corner Of Rives Avenue @ 33.929036668974, - 118.154347389936

Curb Ramp : Curb Ramp Slope

Finding

The running slope is greater than allowed.

On-Site Finding 9.80 percent

Recommendation

Provide a compliant curb ramp.

Recommendation Up to 8.33 percent

Costing Info (Estimated)

Install curb ramp \$1,300



Code Reference ADA 406, 406.1, 405.2, CA 11B-406

Progress

Record Number	405582	Resolution	None
Progress	Not_Started	Priority	Two
Actual Date		Projected Date	06/30/2019
Actual Cost	\$0.00	Contractor	
Comments	No Comments	New Value	0
Assignment	None		
Designated Staff			

Quill Drive - Rives Avenue To Old River School Drive

Curb Ramps - Exterior : Curb Ramp

Southwest Corner Of Rives Avenue @ 33.929036668974, - 118.154347389936

Bottom Landing

Curb Ramp : Bottom Landing Slope

Finding

The bottom landing of the curb ramp is on the street, and the slope of the bottom landing is not compliant.

On-Site Finding 9.60 percent

Recommendation

Ensure the bottom landing slope is compliant and provides a smooth transition.

Recommendation Up to 5.00 percent

Costing Info (Estimated)

Repave landing \$1,260



Code Reference ADA 406, 406.2, CA 11B-406.5.8

Progress

Record Number	405583	Resolution	None
Progress	Not_Started	Priority	Two
Actual Date		Projected Date	06/30/2019
Actual Cost	\$0.00	Contractor	
Comments	No Comments	New Value	0
Assignment	None		
Designated Staff			

Quill Drive - Rives Avenue To Old River School Drive

Curb Ramps - Exterior : Curb Ramp , Landings and Transitions

Southwest Corner Of Rives Avenue @ 33.929036668974, - 118.154347389936

Top Landing

Curb Ramp , Landings and Transitions : Top Landing Clear Length - Landings

Finding

There is not enough top landing clear length.

On-Site Finding 47.00 inches

Recommendation

Provide a level top landing with enough clear length.

Recommendation At least 48.00 inches

Costing Info (Estimated)

Provide compliant landing \$240



Code Reference ADA 406, 406.4,CA 11B-406.5.3

Progress

Record Number	405584	Resolution	None
Progress	Not_Started	Priority	Two
Actual Date		Projected Date	06/30/2019
Actual Cost	\$0.00	Contractor	
Comments	No Comments	New Value	0
Assignment	None		
Designated Staff			

Quill Drive - Rives Avenue To Old River School Drive

Sidewalks - Exterior : Sidewalks , Change in Level

North Side

Change In Level East Of Old River School Road @ 33.930449854831, - 118.156798928976

Sidewalks , Change in Level : Change in Level Non Beveled

Finding

There is a change in elevation greater than recommended value.

On-Site Finding 0.62 inches

Recommendation

Ensure that the change in elevation is within the recommended value.

Recommendation Up to 0.25 inches

Costing Info (Estimated)

Remove tripping hazards \$198



Code Reference ADA 206, 302

Progress

Record Number	405596	Resolution	None
Progress	Not_Started	Priority	Two
Actual Date		Projected Date	06/30/2019
Actual Cost	\$0.00	Contractor	
Comments	No Comments		
Assignment	None	New Value	0
Designated Staff			

Quill Drive - Rives Avenue To Old River School Drive

Sidewalks - Exterior : Sidewalks , Change in Level

North Side

Change In Level East Of Old River School Road @ 33.930633455997, - 118.157147616148

Sidewalks , Change in Level : Change in Level Non Beveled

Finding

There is a change in elevation greater than recommended value.

On-Site Finding 0.50 inches

Recommendation

Ensure that the change in elevation is within the recommended value.

Recommendation Up to 0.25 inches

Costing Info (Estimated)

Remove tripping hazards \$198



Code Reference ADA 206, 302

Progress

Record Number	405597	Resolution	None
Progress	Not_Started	Priority	Two
Actual Date		Projected Date	06/30/2019
Actual Cost	\$0.00	Contractor	
Comments	No Comments	New Value	0
Assignment	None		
Designated Staff			

Quill Drive - Rives Avenue To Old River School Drive

Sidewalks - Exterior : Sidewalks , Change in Level

North Side

Change In Level East Of Old River School Road @ 33.930751405628, - 118.157391697168

Sidewalks , Change in Level : Change in Level Non Beveled

Finding

There is a change in elevation greater than recommended value.

On-Site Finding 0.37 inches

Recommendation

Ensure that the change in elevation is within the recommended value.

Recommendation Up to 0.25 inches

Costing Info (Estimated)

Remove tripping hazards \$198



Code Reference ADA 206, 302

Progress

Record Number	405600	Resolution	None
Progress	Not_Started	Priority	Two
Actual Date		Projected Date	06/30/2019
Actual Cost	\$0.00	Contractor	
Comments	No Comments	New Value	0
Assignment	None		
Designated Staff			

Quill Drive - Rives Avenue To Old River School Drive

Sidewalks - Exterior : Sidewalks , Change in Level

North Side

Change In Level East Of Old River School Road @ 33.930754743822, - 118.157398402691

Sidewalks , Change in Level : Change in Level Non Beveled

Finding

There is a change in elevation greater than recommended value.

On-Site Finding 0.50 inches

Recommendation

Ensure that the change in elevation is within the recommended value.

Recommendation Up to 0.25 inches

Costing Info (Estimated)

Remove tripping hazards \$198



Code Reference ADA 206, 302

Progress

Record Number	405601	Resolution	None
Progress	Not_Started	Priority	Two
Actual Date		Projected Date	06/30/2019
Actual Cost	\$0.00	Contractor	
Comments	No Comments		
Assignment	None	New Value	0
Designated Staff			

Quill Drive - Rives Avenue To Old River School Drive

Sidewalks - Exterior : Sidewalks , Change in Level

North Side

Change In Level East Of Old River School Road @ 33.931230991596, - 118.158337175846

Sidewalks , Change in Level : Change in Level Non Beveled

Finding

There is a change in elevation greater than recommended value.

On-Site Finding 0.87 inches

Recommendation

Ensure that the change in elevation is within the recommended value.

Recommendation Up to 0.25 inches

Costing Info (Estimated)

Remove tripping hazards \$198



Code Reference ADA 206, 302

Progress

Record Number	405599	Resolution	None
Progress	Not_Started	Priority	Two
Actual Date		Projected Date	06/30/2019
Actual Cost	\$0.00	Contractor	
Comments	No Comments		
Assignment	None	New Value	0
Designated Staff			

Quill Drive - Rives Avenue To Old River School Drive

Sidewalks - Exterior : Sidewalks , Change in Level

North Side

Change In Level East Of Old River School Road @ 33.931248795200, - 118.158378750086

Sidewalks , Change in Level : Change in Level Non Beveled

Finding

There is a change in elevation greater than recommended value.

On-Site Finding 1.00 inches

Recommendation

Ensure that the change in elevation is within the recommended value.

Recommendation Up to 0.25 inches

Costing Info (Estimated)

Remove tripping hazards \$198



Code Reference ADA 206, 302

Progress

Record Number	405602	Resolution	None
Progress	Not_Started	Priority	Two
Actual Date		Projected Date	06/30/2019
Actual Cost	\$0.00	Contractor	
Comments	No Comments		
Assignment	None	New Value	0
Designated Staff			

Quill Drive - Rives Avenue To Old River School Drive

Sidewalks - Exterior : Sidewalks , Change in Level

North Side

Change In Level East Of Old River School Road @ 33.931481354428, - 118.158834725618

Sidewalks , Change in Level : Change in Level Non Beveled

Finding

There is a change in elevation greater than recommended value.

On-Site Finding 0.62 inches

Recommendation

Ensure that the change in elevation is within the recommended value.

Recommendation Up to 0.25 inches

Costing Info (Estimated)

Remove tripping hazards \$198



Code Reference ADA 206, 302

Progress

Record Number	405603	Resolution	None
Progress	Not_Started	Priority	Two
Actual Date		Projected Date	06/30/2019
Actual Cost	\$0.00	Contractor	
Comments	No Comments		
Assignment	None	New Value	0
Designated Staff			

Quill Drive - Rives Avenue To Old River School Drive

Sidewalks - Exterior : Sidewalks , Change in Level

North Side

Change In Level East Of Old River School Road @ 33.931513623361, - 118.158911168575

Sidewalks , Change in Level : Change in Level Non Beveled

Finding

There is a change in elevation greater than recommended value.

On-Site Finding 0.50 inches

Recommendation

Ensure that the change in elevation is within the recommended value.

Recommendation Up to 0.25 inches

Costing Info (Estimated)

Remove tripping hazards \$198



Code Reference ADA 206, 302

Progress

Record Number	405595	Resolution	None
Progress	Not_Started	Priority	Two
Actual Date		Projected Date	06/30/2019
Actual Cost	\$0.00	Contractor	
Comments	No Comments	New Value	0
Assignment	None		
Designated Staff			

Quill Drive - Rives Avenue To Old River School Drive

Sidewalks - Exterior : Sidewalks , Change in Level

North Side

Change In Level East Of Old River School Road @ 33.931749520022, - 118.159369826317

Sidewalks , Change in Level : Change in Level Non Beveled

Finding

There is a change in elevation greater than recommended value.

On-Site Finding 0.75 inches

Recommendation

Ensure that the change in elevation is within the recommended value.

Recommendation Up to 0.25 inches

Costing Info (Estimated)

Remove tripping hazards \$198



Code Reference ADA 206, 302

Progress

Record Number	405605	Resolution	None
Progress	Not_Started	Priority	Two
Actual Date		Projected Date	06/30/2019
Actual Cost	\$0.00	Contractor	
Comments	No Comments	New Value	0
Assignment	None		
Designated Staff			

Quill Drive - Rives Avenue To Old River School Drive

Sidewalks - Exterior : Sidewalks , Change in Level

North Side

Change In Level East Of Richeon Avenue @ 33.929573014713, -118.155040740967

Sidewalks , Change in Level : Change in Level Non Beveled

Finding

There is a change in elevation greater than recommended value.

On-Site Finding 0.75 inches

Recommendation

Ensure that the change in elevation is within the recommended value.

Recommendation Up to 0.25 inches

Costing Info (Estimated)

Remove tripping hazards \$198



Code Reference ADA 206, 302

Progress

Record Number	405598	Resolution	None
Progress	Not_Started	Priority	Two
Actual Date		Projected Date	06/30/2019
Actual Cost	\$0.00	Contractor	
Comments	No Comments	New Value	0
Assignment	None		
Designated Staff			

Quill Drive - Rives Avenue To Old River School Drive

Sidewalks - Exterior : Sidewalks

North Side

Sidewalk East Of Old River School Road @ 33.930381977936, -118.156666159630

Sidewalks : Missing Sidewalk

Finding

Section of sidewalk is missing and consists of dirt, grass or gravel.

On-Site Finding 256.00 feet

Recommendation

Provide a compliant sidewalk for the missing section.

Recommendation See Recommendation

Costing Info (Estimated)

\$1,260



Code Reference ADA 206, 302,CA 11B-302,CA 11B-206

Progress

Record Number	405589	Resolution	None
Progress	Not_Started	Priority	Two
Actual Date		Projected Date	06/30/2019
Actual Cost	\$0.00	Contractor	
Comments	No Comments		
Assignment	None	New Value	0
Designated Staff			

Quill Drive - Rives Avenue To Old River School Drive

Sidewalks - Exterior : Sidewalks , Surface

North Side

Sidewalk East Of Old River School Road @ 33.930652372458, -118.157186508179

Sidewalks , Surface : Cross Slope

Finding

Sidewalk cross slope is not compliant.

On-Site Finding 3.90 percent for 69.00 feet

Recommendation

Repave the sidewalk surface with the recommended cross slope.

Recommendation Up to 2.08 percent

Costing Info (Estimated)

Repave surface \$1,092



Code Reference ADA 206, 302,CA 11B-403.3

Progress

Record Number	405594	Resolution	None
Progress	Not_Started	Priority	Two
Actual Date		Projected Date	06/30/2019
Actual Cost	\$0.00	Contractor	
Comments	No Comments		
Assignment	None	New Value	0
Designated Staff			

Quill Drive - Rives Avenue To Old River School Drive

Sidewalks - Exterior : Sidewalks

North Side

Sidewalk East Of Old River School Road @ 33.931610430089, -118.159098923206

Sidewalks : Width

Finding

Sidewalk does not have enough width.

On-Site Finding 46.50 inches for 108.00 feet

Recommendation

Widen the sidewalk to the recommended value.

Recommendation At least 48.00 inches

Costing Info (Estimated)

\$1,260



Code Reference ADA 206, 302,CA 11B-403.5.1

Progress

Record Number	405587	Resolution	None
Progress	Not_Started	Priority	Two
Actual Date		Projected Date	06/30/2019
Actual Cost	\$0.00	Contractor	
Comments	No Comments		
Assignment	None	New Value	0
Designated Staff			

Quill Drive - Rives Avenue To Old River School Drive

Sidewalks - Exterior : Sidewalks , Surface

North Side

Sidewalk East Of Old River School Road @ 33.931749520022, -118.159369826317

Sidewalks , Surface : Cross Slope

Finding

Sidewalk cross slope is not compliant.

On-Site Finding 5.50 percent for 97.00 feet

Recommendation

Repave the sidewalk surface with the recommended cross slope.

Recommendation Up to 2.08 percent

Costing Info (Estimated)

Repave surface \$1,092



Code Reference ADA 206, 302, CA 11B-403.3

Progress

Record Number	405592	Resolution	None
Progress	Not_Started	Priority	Two
Actual Date		Projected Date	06/30/2019
Actual Cost	\$0.00	Contractor	
Comments	No Comments	New Value	0
Assignment	None		
Designated Staff			

Quill Drive - Rives Avenue To Old River School Drive

Sidewalks - Exterior : Sidewalks , Surface

North Side

Sidewalk East Of Old River School Road @ 33.931933118386, -118.159734606743

Sidewalks , Surface : Cross Slope

Finding

Sidewalk cross slope is not compliant.

On-Site Finding 4.00 percent for 113.00 feet

Recommendation

Repave the sidewalk surface with the recommended cross slope.

Recommendation Up to 2.08 percent

Costing Info (Estimated)

Repave surface \$1,092



Code Reference ADA 206, 302, CA 11B-403.3

Progress

Record Number	405586	Resolution	None
Progress	Not_Started	Priority	Two
Actual Date		Projected Date	06/30/2019
Actual Cost	\$0.00	Contractor	
Comments	No Comments		
Assignment	None	New Value	0
Designated Staff			

Quill Drive - Rives Avenue To Old River School Drive

Sidewalks - Exterior : Sidewalks , Surface

North Side

Sidewalk East Of Old River School Road @ 33.932021022917, -118.159896880388

Sidewalks , Surface : Cross Slope

Finding

Sidewalk cross slope is not compliant.

On-Site Finding 7.30 percent for 40.00 feet

Recommendation

Repave the sidewalk surface with the recommended cross slope.

Recommendation Up to 2.08 percent

Costing Info (Estimated)

Repave surface \$1,092



Code Reference ADA 206, 302,CA 11B-403.3

Progress

Record Number	405588	Resolution	None
Progress	Not_Started	Priority	Two
Actual Date		Projected Date	06/30/2019
Actual Cost	\$0.00	Contractor	
Comments	No Comments	New Value	0
Assignment	None		
Designated Staff			

Quill Drive - Rives Avenue To Old River School Drive

Sidewalks - Exterior : Sidewalks , Surface

North Side

Sidewalk East Of Richeon Avenue @ 33.929380509266, -118.154666572809

Sidewalks , Surface : Cross Slope

Finding

Sidewalk cross slope is not compliant.

On-Site Finding 3.10 percent for 120.00 feet

Recommendation

Repave the sidewalk surface with the recommended cross slope.

Recommendation Up to 2.08 percent

Costing Info (Estimated)

Repave surface \$1,092



Code Reference ADA 206, 302,CA 11B-403.3

Progress

Record Number	405591	Resolution	None
Progress	Not_Started	Priority	Two
Actual Date		Projected Date	06/30/2019
Actual Cost	\$0.00	Contractor	
Comments	No Comments		
Assignment	None	New Value	0
Designated Staff			

Quill Drive - Rives Avenue To Old River School Drive

Sidewalks - Exterior : Sidewalks , Surface

North Side

Sidewalk East Of Richeon Avenue @ 33.929595269650, -118.155093044043

Sidewalks , Surface : Cross Slope

Finding

Sidewalk cross slope is not compliant.

On-Site Finding 3.40 percent for 20.00 feet

Recommendation

Repave the sidewalk surface with the recommended cross slope.

Recommendation Up to 2.08 percent

Costing Info (Estimated)

Repave surface \$1,092



Code Reference ADA 206, 302,CA 11B-403.3

Progress

Record Number	405590	Resolution	None
Progress	Not_Started	Priority	Two
Actual Date		Projected Date	06/30/2019
Actual Cost	\$0.00	Contractor	
Comments	No Comments	New Value	0
Assignment	None		
Designated Staff			

Quill Drive - Rives Avenue To Old River School Drive

Sidewalks - Exterior : Sidewalks , Surface

North Side

Sidewalk East Of Richeon Avenue @ 33.929787774612, -118.155483305454

Sidewalks , Surface : Cross Slope

Finding

Sidewalk cross slope is not compliant.

On-Site Finding 3.80 percent for 36.00 feet

Recommendation

Repave the sidewalk surface with the recommended cross slope.

Recommendation Up to 2.08 percent

Costing Info (Estimated)

Repave surface \$1,092



Code Reference ADA 206, 302, CA 11B-403.3

Progress

Record Number	405593	Resolution	None
Progress	Not_Started	Priority	Two
Actual Date		Projected Date	06/30/2019
Actual Cost	\$0.00	Contractor	
Comments	No Comments		
Assignment	None	New Value	0
Designated Staff			

Quill Drive - Rives Avenue To Old River School Drive

Sidewalks - Exterior : Sidewalks , Hazards & Gratings

North Side

Tree East Of Old River School Road @ 33.931795141471, -118.159461021423

Sidewalks , Hazards & Gratings : Overhead Obstruction Height

Finding

Overhead obstruction height is not compliant.

On-Site Finding 70.50 inches

Recommendation

Provide a compliant vertical clearance height.

Recommendation At least 80.00 inches

Costing Info (Estimated)

Unassigned



Code Reference ADA 206, 307.4, CA 11B-307.4

Progress

Record Number	405604	Resolution	None
Progress	Not_Started	Priority	Two
Actual Date		Projected Date	06/30/2019
Actual Cost	\$0.00	Contractor	
Comments	No Comments		
Assignment	None	New Value	0
Designated Staff			

Quill Drive - Rives Avenue To Old River School Drive

Sidewalks - Exterior : Sidewalks

North Side @ 33.932021022917, -118.159896880388

Sidewalks : Turn Area

Finding

Turn area is not level.

On-Site Finding Not Level

Recommendation

Make sure that the turn area is level.

Recommendation See Recommendation

Costing Info (Estimated)

\$1,260



Code Reference ADA 206, 302

Progress

Record Number	405585	Resolution	None
Progress	Not_Started	Priority	Two
Actual Date		Projected Date	06/30/2019
Actual Cost	\$0.00	Contractor	
Comments	No Comments	New Value	0
Assignment	None		
Designated Staff			

Quill Drive - Rives Avenue To Old River School Drive

Sidewalks - Exterior : Sidewalks , Change in Level

South Side

Change In Level West Of Rives Avenue @ 33.929544083287, -118.155378699303

Sidewalks , Change in Level : Change in Level Non Beveled

Finding

There is a change in elevation greater than recommended value.

On-Site Finding 0.75 inches


Recommendation

Ensure that the change in elevation is within the recommended value.

Recommendation Up to 0.25 inches

Costing Info (Estimated)

Remove tripping hazards \$198



Code Reference ADA 206, 302

Progress

Record Number	405572	Resolution	None
Progress	Not_Started	Priority	Two
Actual Date		Projected Date	06/30/2019
Actual Cost	\$0.00	Contractor	
Comments	No Comments	New Value	0
Assignment	None		
Designated Staff			

Quill Drive - Rives Avenue To Old River School Drive

Sidewalks - Exterior : Sidewalks , Change in Level

South Side

Change In Level West Of Rives Avenue @ 33.929638666761, -118.155510127544

Sidewalks , Change in Level : Change in Level Non Beveled

Finding

There is a change in elevation greater than recommended value.

On-Site Finding 0.62 inches


Recommendation

Ensure that the change in elevation is within the recommended value.

Recommendation Up to 0.25 inches

Costing Info (Estimated)

Remove tripping hazards \$198



Code Reference ADA 206, 302

Progress

Record Number	405573	Resolution	None
Progress	Not_Started	Priority	Two
Actual Date		Projected Date	06/30/2019
Actual Cost	\$0.00	Contractor	
Comments	No Comments	New Value	0
Assignment	None		
Designated Staff			

Quill Drive - Rives Avenue To Old River School Drive

Sidewalks - Exterior : Sidewalks , Change in Level

South Side

Change In Level West Of Rives Avenue @ 33.929759956003, -118.155752867460

Sidewalks , Change in Level : Change in Level Non Beveled

Finding

There is a change in elevation greater than recommended value.

On-Site Finding 0.37 inches

Recommendation

Ensure that the change in elevation is within the recommended value.

Recommendation Up to 0.25 inches

Costing Info (Estimated)

Remove tripping hazards \$198



Code Reference ADA 206, 302

Progress

Record Number	405578	Resolution	None
Progress	Not_Started	Priority	Two
Actual Date		Projected Date	06/30/2019
Actual Cost	\$0.00	Contractor	
Comments	No Comments	New Value	0
Assignment	None		
Designated Staff			

Quill Drive - Rives Avenue To Old River School Drive

Sidewalks - Exterior : Sidewalks , Change in Level

South Side

Change In Level West Of Rives Avenue @ 33.930162768578, -118.156552165747

Sidewalks , Change in Level : Change in Level Non Beveled

Finding

There is a change in elevation greater than recommended value.

On-Site Finding 0.50 inches


Recommendation

Ensure that the change in elevation is within the recommended value.

Recommendation Up to 0.25 inches

Costing Info (Estimated)

Remove tripping hazards \$198



Code Reference ADA 206, 302

Progress

Record Number	405581	Resolution	None
Progress	Not_Started	Priority	Two
Actual Date		Projected Date	06/30/2019
Actual Cost	\$0.00	Contractor	
Comments	No Comments	New Value	0
Assignment	None		
Designated Staff			

Quill Drive - Rives Avenue To Old River School Drive

Sidewalks - Exterior : Sidewalks , Change in Level

South Side

Change In Level West Of Rives Avenue @ 33.930225081956, -118.156678229570

Sidewalks , Change in Level : Change in Level Non Beveled

Finding

There is a change in elevation greater than recommended value.

On-Site Finding 0.50 inches


Recommendation

Ensure that the change in elevation is within the recommended value.

Recommendation Up to 0.25 inches

Costing Info (Estimated)

Remove tripping hazards \$198



Code Reference ADA 206, 302

Progress

Record Number	405579	Resolution	None
Progress	Not_Started	Priority	Two
Actual Date		Projected Date	06/30/2019
Actual Cost	\$0.00	Contractor	
Comments	No Comments		
Assignment	None	New Value	0
Designated Staff			

Quill Drive - Rives Avenue To Old River School Drive

Sidewalks - Exterior : Sidewalks , Change in Level

South Side

Change In Level West Of Rives Avenue @ 33.930300748138, -118.156815022230

Sidewalks , Change in Level : Change in Level Non Beveled

Finding

There is a change in elevation greater than recommended value.

On-Site Finding 0.37 inches

Recommendation

Ensure that the change in elevation is within the recommended value.

Recommendation Up to 0.25 inches

Costing Info (Estimated)

Remove tripping hazards \$198



Code Reference ADA 206, 302

Progress

Record Number	405565	Resolution	None
Progress	Not_Started	Priority	Two
Actual Date		Projected Date	06/30/2019
Actual Cost	\$0.00	Contractor	
Comments	No Comments	New Value	0
Assignment	None		
Designated Staff			

Quill Drive - Rives Avenue To Old River School Drive

Sidewalks - Exterior : Sidewalks , Change in Level

South Side

Change In Level West Of Rives Avenue @ 33.930329679308, -118.156886100769

Sidewalks , Change in Level : Change in Level Non Beveled

Finding

There is a change in elevation greater than recommended value.

On-Site Finding 0.50 inches

Recommendation

Ensure that the change in elevation is within the recommended value.

Recommendation Up to 0.25 inches

Costing Info (Estimated)

Remove tripping hazards \$198



Code Reference ADA 206, 302

Progress

Record Number	405569	Resolution	None
Progress	Not_Started	Priority	Two
Actual Date		Projected Date	06/30/2019
Actual Cost	\$0.00	Contractor	
Comments	No Comments		
Assignment	None	New Value	0
Designated Staff			

Quill Drive - Rives Avenue To Old River School Drive

Sidewalks - Exterior : Sidewalks , Change in Level

South Side

Change In Level West Of Rives Avenue @ 33.930408683606, -118.157016187906

Sidewalks , Change in Level : Change in Level Non Beveled

Finding

There is a change in elevation greater than recommended value.

On-Site Finding 0.62 inches

Recommendation

Ensure that the change in elevation is within the recommended value.

Recommendation Up to 0.25 inches

Costing Info (Estimated)

Remove tripping hazards \$198



Code Reference ADA 206, 302

Progress

Record Number	405570	Resolution	None
Progress	Not_Started	Priority	Two
Actual Date		Projected Date	06/30/2019
Actual Cost	\$0.00	Contractor	
Comments	No Comments		
Assignment	None	New Value	0
Designated Staff			

Quill Drive - Rives Avenue To Old River School Drive

Sidewalks - Exterior : Sidewalks , Change in Level

South Side

Change In Level West Of Rives Avenue @ 33.930434276532, -118.157048374414

Sidewalks , Change in Level : Change in Level Non Beveled

Finding

There is a change in elevation greater than recommended value.

On-Site Finding 0.62 inches

Recommendation

Ensure that the change in elevation is within the recommended value.

Recommendation Up to 0.25 inches

Costing Info (Estimated)

Remove tripping hazards \$198



Code Reference ADA 206, 302

Progress

Record Number	405580	Resolution	None
Progress	Not_Started	Priority	Two
Actual Date		Projected Date	06/30/2019
Actual Cost	\$0.00	Contractor	
Comments	No Comments		
Assignment	None	New Value	0
Designated Staff			

Quill Drive - Rives Avenue To Old River School Drive

Sidewalks - Exterior : Sidewalks , Change in Level

South Side

Change In Level West Of Rives Avenue @ 33.930780336644, -118.157761842012

Sidewalks , Change in Level : Change in Level Non Beveled

Finding

There is a change in elevation greater than recommended value.

On-Site Finding 0.50 inches

Recommendation

Ensure that the change in elevation is within the recommended value.

Recommendation Up to 0.25 inches

Costing Info (Estimated)

Remove tripping hazards \$198



Code Reference ADA 206, 302

Progress

Record Number	405574	Resolution	None
Progress	Not_Started	Priority	Two
Actual Date		Projected Date	06/30/2019
Actual Cost	\$0.00	Contractor	
Comments	No Comments	New Value	0
Assignment	None		
Designated Staff			

Quill Drive - Rives Avenue To Old River School Drive

Sidewalks - Exterior : Sidewalks , Change in Level

South Side

Change In Level West Of Rives Avenue @ 33.931255471550, -118.158707320690

Sidewalks , Change in Level : Change in Level Non Beveled

Finding

There is a change in elevation greater than recommended value.

On-Site Finding 0.62 inches

Recommendation

Ensure that the change in elevation is within the recommended value.

Recommendation Up to 0.25 inches

Costing Info (Estimated)

Remove tripping hazards \$198



Code Reference ADA 206, 302

Progress

Record Number	405575	Resolution	None
Progress	Not_Started	Priority	Two
Actual Date		Projected Date	06/30/2019
Actual Cost	\$0.00	Contractor	
Comments	No Comments	New Value	0
Assignment	None		
Designated Staff			

Quill Drive - Rives Avenue To Old River School Drive

Sidewalks - Exterior : Sidewalks , Change in Level

South Side

Change In Level West Of Rives Avenue @ 33.931323347749, -118.158837407827

Sidewalks , Change in Level : Change in Level Non Beveled

Finding

There is a change in elevation greater than recommended value.

On-Site Finding 0.37 inches

Recommendation

Ensure that the change in elevation is within the recommended value.

Recommendation Up to 0.25 inches

Costing Info (Estimated)

Remove tripping hazards \$198



Code Reference ADA 206, 302

Progress

Record Number	405563	Resolution	None
Progress	Not_Started	Priority	Two
Actual Date		Projected Date	06/30/2019
Actual Cost	\$0.00	Contractor	
Comments	No Comments	New Value	0
Assignment	None		
Designated Staff			

Quill Drive - Rives Avenue To Old River School Drive

Sidewalks - Exterior : Sidewalks , Change in Level

South Side

Change In Level West Of Rives Avenue @ 33.931500270701, -118.159224987030

Sidewalks , Change in Level : Change in Level Non Beveled

Finding

There is a change in elevation greater than recommended value.

On-Site Finding 0.37 inches

Recommendation

Ensure that the change in elevation is within the recommended value.

Recommendation Up to 0.25 inches

Costing Info (Estimated)

Remove tripping hazards \$198



Code Reference ADA 206, 302

Progress

Record Number	405571	Resolution	None
Progress	Not_Started	Priority	Two
Actual Date		Projected Date	06/30/2019
Actual Cost	\$0.00	Contractor	
Comments	No Comments		
Assignment	None	New Value	0
Designated Staff			

Quill Drive - Rives Avenue To Old River School Drive

Sidewalks - Exterior : Sidewalks , Change in Level

South Side

Change In Level West Of Rives Avenue @ 33.931545892283, -118.159298747778

Sidewalks , Change in Level : Change in Level Non Beveled

Finding

There is a change in elevation greater than recommended value.

On-Site Finding 0.62 inches

Recommendation

Ensure that the change in elevation is within the recommended value.

Recommendation Up to 0.25 inches

Costing Info (Estimated)

Remove tripping hazards \$198



Code Reference ADA 206, 302

Progress

Record Number	405568	Resolution	None
Progress	Not_Started	Priority	Two
Actual Date		Projected Date	06/30/2019
Actual Cost	\$0.00	Contractor	
Comments	No Comments		
Assignment	None	New Value	0
Designated Staff			

Quill Drive - Rives Avenue To Old River School Drive

Sidewalks - Exterior : Sidewalks , Change in Level

South Side

Change In Level West Of Rives Avenue @ 33.931702785830, -118.159589767456

Sidewalks , Change in Level : Change in Level Non Beveled

Finding

There is a change in elevation greater than recommended value.

On-Site Finding 0.50 inches

Recommendation

Ensure that the change in elevation is within the recommended value.

Recommendation Up to 0.25 inches

Costing Info (Estimated)

Remove tripping hazards \$198



Code Reference ADA 206, 302

Progress

Record Number	405576	Resolution	None
Progress	Not_Started	Priority	Two
Actual Date		Projected Date	06/30/2019
Actual Cost	\$0.00	Contractor	
Comments	No Comments	New Value	0
Assignment	None		
Designated Staff			

Quill Drive - Rives Avenue To Old River School Drive

Sidewalks - Exterior : Sidewalks , Change in Level

South Side

Change In Level West Of Rives Avenue @ 33.931736167398, -118.159658163786

Sidewalks , Change in Level : Change in Level Non Beveled

Finding

There is a change in elevation greater than recommended value.

On-Site Finding 0.75 inches

Recommendation

Ensure that the change in elevation is within the recommended value.

Recommendation Up to 0.25 inches

Costing Info (Estimated)

Remove tripping hazards \$198



Code Reference ADA 206, 302

Progress

Record Number	405561	Resolution	None
Progress	Not_Started	Priority	Two
Actual Date		Projected Date	06/30/2019
Actual Cost	\$0.00	Contractor	
Comments	No Comments	New Value	0
Assignment	None		
Designated Staff			

Quill Drive - Rives Avenue To Old River School Drive

Sidewalks - Exterior : Sidewalks , Change in Level

South Side

Change In Level West Of Rives Avenue @ 33.931758421770, -118.159715831280

Sidewalks , Change in Level : Change in Level Non Beveled

Finding

There is a change in elevation greater than recommended value.

On-Site Finding 1.00 inches

Recommendation

Ensure that the change in elevation is within the recommended value.

Recommendation Up to 0.25 inches

Costing Info (Estimated)

Remove tripping hazards \$198



Code Reference ADA 206, 302

Progress

Record Number	405577	Resolution	None
Progress	Not_Started	Priority	Two
Actual Date		Projected Date	06/30/2019
Actual Cost	\$0.00	Contractor	
Comments	No Comments	New Value	0
Assignment	None		
Designated Staff			

Quill Drive - Rives Avenue To Old River School Drive

Sidewalks - Exterior : Sidewalks , Hazards & Gratings

South Side

Guy Wire West Of Rives Avenue @ 33.929107885200, -118.154460042715

Sidewalks , Hazards & Gratings : Overhead Obstruction Height

Finding

Overhead obstruction height is not compliant.

On-Site Finding 65.00 inches


Recommendation

Provide a compliant vertical clearance height.

Recommendation At least 80.00 inches

Costing Info (Estimated)

Unassigned



Code Reference ADA 206, 307.4,CA 11B-307.4

Progress

Record Number	405562	Resolution	None
Progress	Not_Started	Priority	Two
Actual Date		Projected Date	06/30/2019
Actual Cost	\$0.00	Contractor	
Comments	No Comments		
Assignment	None	New Value	0
Designated Staff			

Quill Drive - Rives Avenue To Old River School Drive

Sidewalks - Exterior : Sidewalks , Hazards & Gratings

South Side

Guy Wire West Of Rives Avenue @ 33.930329679308, -118.156886100769

Sidewalks , Hazards & Gratings : Overhead Obstruction Height

Finding

Overhead obstruction height is not compliant.

On-Site Finding 65.00 inches

Recommendation

Provide a compliant vertical clearance height.

Recommendation At least 80.00 inches

Costing Info (Estimated)

Unassigned



Code Reference ADA 206, 307.4, CA 11B-307.4

Progress

Record Number	405566	Resolution	None
Progress	Not_Started	Priority	Two
Actual Date		Projected Date	06/30/2019
Actual Cost	\$0.00	Contractor	
Comments	No Comments		
Assignment	None	New Value	0
Designated Staff			

Quill Drive - Rives Avenue To Old River School Drive

Sidewalks - Exterior : Sidewalks , Hazards & Gratings

South Side

Guy Wire West Of Rives Avenue @ 33.931427943752, -118.159054666758

Sidewalks , Hazards & Gratings : Overhead Obstruction Height

Finding

Overhead obstruction height is not compliant.

On-Site Finding 65.00 inches

Recommendation

Provide a compliant vertical clearance height.

Recommendation At least 80.00 inches

Costing Info (Estimated)

Unassigned



Code Reference ADA 206, 307.4,CA 11B-307.4

Progress

Record Number	405567	Resolution	None
Progress	Not_Started	Priority	Two
Actual Date		Projected Date	06/30/2019
Actual Cost	\$0.00	Contractor	
Comments	No Comments		
Assignment	None	New Value	0
Designated Staff			

Quill Drive - Rives Avenue To Old River School Drive

Sidewalks - Exterior : Sidewalks , Surface

South Side

Sidewalk West Of Rives Avenue @ 33.929060036804, -118.154371529818

Sidewalks , Surface : Cross Slope

Finding

Sidewalk cross slope is not compliant.

On-Site Finding 4.50 percent for 573.00 feet

Recommendation

Repave the sidewalk surface with the recommended cross slope.

Recommendation Up to 2.08 percent

Costing Info (Estimated)

Repave surface \$1,092



Code Reference ADA 206, 302, CA 11B-403.3

Notes : Has 22 openings

Progress

Record Number	405560	Resolution	None
Progress	Not_Started	Priority	Two
Actual Date		Projected Date	06/30/2019
Actual Cost	\$0.00	Contractor	
Comments	No Comments		
Assignment	None	New Value	0
Designated Staff			

Quill Drive - Rives Avenue To Old River School Drive

Sidewalks - Exterior : Sidewalks , Surface

South Side

Sidewalk West Of Rives Avenue @ 33.930011435901, -118.156231641769

Sidewalks , Surface : Cross Slope

Finding

Sidewalk cross slope is not compliant.

On-Site Finding 3.30 percent for 656.00 feet

Recommendation

Repave the sidewalk surface with the recommended cross slope.

Recommendation Up to 2.08 percent

Costing Info (Estimated)

Repave surface \$1,092



Code Reference ADA 206, 302, CA 11B-403.3

Progress

Record Number	405557	Resolution	None
Progress	Not_Started	Priority	Two
Actual Date		Projected Date	06/30/2019
Actual Cost	\$0.00	Contractor	
Comments	No Comments		
Assignment	None	New Value	0
Designated Staff			

Quill Drive - Rives Avenue To Old River School Drive

Sidewalks - Exterior : Sidewalks , Surface

South Side

Sidewalk West Of Rives Avenue @ 33.931251020650, -118.158712899

Sidewalks , Surface : Cross Slope

Finding

Sidewalk cross slope is not compliant.

On-Site Finding 3.90 percent for 258.00 feet

Recommendation

Repave the sidewalk surface with the recommended cross slope.

Recommendation Up to 2.08 percent

Costing Info (Estimated)

Repave surface \$1,092



Code Reference ADA 206, 302, CA 11B-403.3

Progress

Record Number	405556	Resolution	None
Progress	Not_Started	Priority	Two
Actual Date		Projected Date	06/30/2019
Actual Cost	\$0.00	Contractor	
Comments	No Comments	New Value	0
Assignment	None		
Designated Staff			

Quill Drive - Rives Avenue To Old River School Drive

Sidewalks - Exterior : Sidewalks , Surface

South Side

Sidewalk West Of Rives Avenue @ 33.931702785830, -118.159589767456

Sidewalks , Surface : Cross Slope

Finding

Sidewalk cross slope is not compliant.

On-Site Finding 3.70 percent for 20.00 feet

Recommendation

Repave the sidewalk surface with the recommended cross slope.

Recommendation Up to 2.08 percent

Costing Info (Estimated)

Repave surface \$1,092



Code Reference ADA 206, 302, CA 11B-403.3

Progress

Record Number	405558	Resolution	None
Progress	Not_Started	Priority	Two
Actual Date		Projected Date	06/30/2019
Actual Cost	\$0.00	Contractor	
Comments	No Comments		
Assignment	None	New Value	0
Designated Staff			

Quill Drive - Rives Avenue To Old River School Drive

Sidewalks - Exterior : Sidewalks , Surface

South Side

Sidewalk West Of Rives Avenue @ 33.931806268650, -118.159807026386

Sidewalks , Surface : Cross Slope

Finding

Sidewalk cross slope is not compliant.

On-Site Finding 3.60 percent for 64.00 feet

Recommendation

Repave the sidewalk surface with the recommended cross slope.

Recommendation Up to 2.08 percent

Costing Info (Estimated)

Repave surface \$1,092



Code Reference ADA 206, 302, CA 11B-403.3

Progress

Record Number	405559	Resolution	None
Progress	Not_Started	Priority	Two
Actual Date		Projected Date	06/30/2019
Actual Cost	\$0.00	Contractor	
Comments	No Comments		
Assignment	None	New Value	0
Designated Staff			

Quill Drive - Rives Avenue To Old River School Drive

Sidewalks - Exterior : Sidewalks , Hazards & Gratings

South Side

Sign West Of Rives Avenue @ 33.931806268650, -118.159807026386

Sidewalks , Hazards & Gratings : Overhead Obstruction Height

Finding

Overhead obstruction height is not compliant.

On-Site Finding 66.50 inches

Recommendation

Provide a compliant vertical clearance height.

Recommendation At least 80.00 inches

Costing Info (Estimated)

Unassigned



Code Reference ADA 206, 307.4, CA 11B-307.4

Progress

Record Number	405564	Resolution	None
Progress	Not_Started	Priority	Two
Actual Date		Projected Date	06/30/2019
Actual Cost	\$0.00	Contractor	
Comments	No Comments		
Assignment	None	New Value	0
Designated Staff			

Quill Drive - Rives Avenue To Old River School Drive

Sidewalks - Exterior : Sidewalks

South Side @ 33.929062262312, -118.154356777668

Sidewalks : 60X60 Turn Area

Finding

There is no 60X60 turn area at every 200 feet.

On-Site Finding Not Found

Recommendation

Provide a 60X60 turn every 200 feet on the sidewalk.

Recommendation See Recommendation

Costing Info (Estimated)

\$2,400



Code Reference ADA 206, 302

Progress

Record Number	405555	Resolution	None
Progress	Not_Started	Priority	Two
Actual Date		Projected Date	06/30/2019
Actual Cost	\$0.00	Contractor	
Comments	No Comments		
Assignment	None	New Value	0
Designated Staff			

Quill Drive - Rives Avenue To Old River School Drive



Quill Drive - Rives Avenue To Old River School Drive

Rives Avenue To Old River School Drive
Downey, CA 90242

Date of Inspection
4/13/2017

***Estimated Facility Total: \$28,970**

*Estimated facility total is for estimating purposes only and does not represent total construction, repair totals or design fees.

Prepared By

Disability Access Consultants

(800) 743-7067

Prepared Using



Accessibility Survey



City of Downey Quill Drive - Rives Avenue To Paramount Boulevard

Rives Avenue To Paramount Boulevard
Downey, CA 90242

Date of Inspection
4/10/2017

Prepared By

Disability Access Consultants

(800) 743-7067

Quill Drive - Rives Avenue To Paramount Boulevard

Curb Ramps - Exterior : Curb Ramp

Northeast Corner Of Rives Avenue @ 33.929080066369, - 118.154076486826

Curb Ramp : Side Flare Slope

Finding

The slope of the curb ramp side flare is greater than allowed.

On-Site Finding 14.30 percent

Recommendation

Provide curb ramp side flares with a compliant slope.

Recommendation Up to 10.00 percent

Costing Info (Estimated)

Install flared sides \$1,300



Code Reference ADA 406, 406.3,CA 11B-406.2.2

Progress

Record Number	403406	Resolution	None
Progress	Not_Started	Priority	Two
Actual Date		Projected Date	06/30/2019
Actual Cost	\$0.00	Contractor	
Comments	No Comments		
Assignment	None	New Value	0
Designated Staff			

Quill Drive - Rives Avenue To Paramount Boulevard

Curb Ramps - Exterior : Curb Ramp

Northeast Corner Of Rives Avenue @ 33.929080066369, - 118.154076486826

Bottom Landing

Curb Ramp : Bottom Landing Slope

Finding

The bottom landing of the curb ramp is on the street, and the slope of the bottom landing is not compliant.

On-Site Finding 6.30 percent

Recommendation

Ensure the bottom landing slope is compliant and provides a smooth transition.

Recommendation Up to 5.00 percent

Costing Info (Estimated)

Repave landing \$1,260



Code Reference ADA 406, 406.2, CA 11B-406.5.8

Progress

Record Number	403407	Resolution	None
Progress	Not_Started	Priority	Two
Actual Date		Projected Date	06/30/2019
Actual Cost	\$0.00	Contractor	
Comments	No Comments	New Value	0
Assignment	None		
Designated Staff			

Quill Drive - Rives Avenue To Paramount Boulevard

Curb Ramps - Exterior : Curb Ramp , Landings and Transitions

Northeast Corner Of Rives Avenue @ 33.929080066369, - 118.154076486826

Top Landing

Finding

There is not enough top landing clear length.

On-Site Finding 46.00 inches

Recommendation

Provide a level top landing with enough clear length.

Recommendation At least 48.00 inches

Costing Info (Estimated)

Provide compliant landing \$240

Curb Ramp , Landings and Transitions : Top Landing Clear Length - Landings



Code Reference ADA 406, 406.4, CA 11B-406.5.3

Progress

Record Number	403408	Resolution	None
Progress	Not_Started	Priority	Two
Actual Date		Projected Date	06/30/2019
Actual Cost	\$0.00	Contractor	
Comments	No Comments		
Assignment	None	New Value	0
Designated Staff			

Quill Drive - Rives Avenue To Paramount Boulevard

Curb Ramps - Exterior : Curb Ramp , Landings and Transitions

Northeast Corner Of Samoline Avenue @ 33.927296303935, - 118.150526583195

Top Landing

Curb Ramp , Landings and Transitions : Top Landing Clear Length - Landings

Finding

There is not enough top landing clear length.

On-Site Finding 44.00 inches

Recommendation

Provide a level top landing with enough clear length.

Recommendation At least 48.00 inches

Costing Info (Estimated)

Provide compliant landing \$240



Code Reference ADA 406, 406.4,CA 11B-406.5.3

Progress

Record Number	403409	Resolution	None
Progress	Not_Started	Priority	Two
Actual Date		Projected Date	06/30/2019
Actual Cost	\$0.00	Contractor	
Comments	No Comments	New Value	0
Assignment	None		
Designated Staff			

Quill Drive - Rives Avenue To Paramount Boulevard

Curb Ramps - Exterior : Curb Ramp

Southeast Corner Of Morning Avenue @ 33.927663519467, - 118.151610195637

Bottom Landing

Curb Ramp : Bottom Landing Slope

Finding

The bottom landing of the curb ramp is on the street, and the slope of the bottom landing is not compliant.

On-Site Finding 6.50 percent

Recommendation

Ensure the bottom landing slope is compliant and provides a smooth transition.

Recommendation Up to 5.00 percent

Costing Info (Estimated)

Repave landing \$1,260



Code Reference ADA 406, 406.2, CA 11B-406.5.8

Progress

Record Number	403356	Resolution	None
Progress	Not_Started	Priority	Two
Actual Date		Projected Date	06/30/2019
Actual Cost	\$0.00	Contractor	
Comments	No Comments		
Assignment	None	New Value	0
Designated Staff			

Quill Drive - Rives Avenue To Paramount Boulevard

Curb Ramps - Exterior : Curb Ramp , Landings and Transitions

Southeast Corner Of Rives Avenue @ 33.928946535852, - 118.154193162918

Top Landing

Finding

The slope at the top landing is greater than allowed.

On-Site Finding 2.70 percent

Recommendation

Provide a top landing surface that does not exceed the maximum slope and cross slope. Provide a sufficient maneuvering clearance that does not accumulate water.

Recommendation Up to 2.08 percent

Costing Info (Estimated)

Provide compliant landing \$1,260

Curb Ramp , Landings and Transitions : Top Landing Slope



Code Reference ADA 402, 406.4, 403.3, 406.1, CA 11B-406.5.3

Progress

Record Number	403404	Resolution	None
Progress	Not_Started	Priority	Two
Actual Date		Projected Date	06/30/2019
Actual Cost	\$0.00	Contractor	
Comments	No Comments		
Assignment	None	New Value	0
Designated Staff			

Quill Drive - Rives Avenue To Paramount Boulevard

Curb Ramps - Exterior : Curb Ramp , Landings and Transitions

Southeast Corner Of Rives Avenue @ 33.928946535852, - 118.154193162918

Top Landing

Finding

There is not enough top landing clear length.

On-Site Finding 46.00 inches

Recommendation

Provide a level top landing with enough clear length.

Recommendation At least 48.00 inches

Costing Info (Estimated)

Provide compliant landing \$240

Curb Ramp , Landings and Transitions : Top Landing Clear Length - Landings



Code Reference ADA 406, 406.4,CA 11B-406.5.3

Progress

Record Number	403405	Resolution	None
Progress	Not_Started	Priority	Two
Actual Date		Projected Date	06/30/2019
Actual Cost	\$0.00	Contractor	
Comments	No Comments	New Value	0
Assignment	None		
Designated Staff			

Quill Drive - Rives Avenue To Paramount Boulevard

Curb Ramps - Exterior : Curb Ramp

Southwest Corner Of Morning Avenue @ 33.927744751780, - 118.151760399342

Curb Ramp : No Detectable Warnings

Finding

The curb ramp does not provide a detectable warning surface which includes truncated domes.

On-Site Finding Not Found

Recommendation

Provide compliant detectable warnings to surface.

Recommendation See Recommendation

Costing Info (Estimated)

Provide detectable warning to surface \$248



Code Reference CA 11B-406.5.12

Progress

Record Number	403399	Resolution	None
Progress	Not_Started	Priority	Two
Actual Date		Projected Date	06/30/2019
Actual Cost	\$0.00	Contractor	
Comments	No Comments		
Assignment	None	New Value	0
Designated Staff			

Quill Drive - Rives Avenue To Paramount Boulevard

Curb Ramps - Exterior : Curb Ramp

Southwest Corner Of Morning Avenue @ 33.927744751780, - 118.151760399342

Curb Ramp : Curb Ramp - Cross Slope

Finding

The cross slope is greater than allowed.

On-Site Finding 7.40 percent

Recommendation

Provide a compliant curb ramp.

Recommendation Up to 2.08 percent

Costing Info (Estimated)

Install curb ramp \$1,300



Code Reference ADA 402, 406.1, 405.3, CA 11B-406.5.7

Progress

Record Number	403400	Resolution	None
Progress	Not_Started	Priority	Two
Actual Date		Projected Date	06/30/2019
Actual Cost	\$0.00	Contractor	
Comments	No Comments	New Value	0
Assignment	None		
Designated Staff			

Quill Drive - Rives Avenue To Paramount Boulevard

Curb Ramps - Exterior : Curb Ramp

Southwest Corner Of Morning Avenue @ 33.927744751780, - 118.151760399342

Bottom Landing

Curb Ramp : Bottom Landing Slope

Finding

The bottom landing of the curb ramp is on the street, and the slope of the bottom landing is not compliant.

On-Site Finding 5.60 percent

Recommendation

Ensure the bottom landing slope is compliant and provides a smooth transition.

Recommendation Up to 5.00 percent

Costing Info (Estimated)

Repave landing \$1,260



Code Reference ADA 406, 406.2, CA 11B-406.5.8

Progress

Record Number	403401	Resolution	None
Progress	Not_Started	Priority	Two
Actual Date		Projected Date	06/30/2019
Actual Cost	\$0.00	Contractor	
Comments	No Comments		
Assignment	None	New Value	0
Designated Staff			

Quill Drive - Rives Avenue To Paramount Boulevard

Curb Ramps - Exterior : Curb Ramp , Landings And Transitions

Southwest Corner Of Morning Avenue @ 33.927744751780, - 118.151760399342

Bottom Landing

Curb Ramp , Landings And Transitions : Bottom Landing Change in Level

Finding

The transition from the bottom of the curb ramp to the walk, gutter, or street is abrupt.

On-Site Finding 1.75 inches

Recommendation

Patch the transition area at the bottom of the curb ramp so that the transition is flush and free of abrupt changes.

Recommendation Up to 0.50 inches

Costing Info (Estimated)

Patch lip at curb ramp \$255



Code Reference ADA 302, 303, 406.2, 303.1

Progress

Record Number	403402	Resolution	None
Progress	Not_Started	Priority	Two
Actual Date		Projected Date	06/30/2019
Actual Cost	\$0.00	Contractor	
Comments	No Comments		
Assignment	None	New Value	0
Designated Staff			

Quill Drive - Rives Avenue To Paramount Boulevard

Curb Ramps - Exterior : Curb Ramp , Landings and Transitions

Southwest Corner Of Morning Avenue @ 33.927744751780, - 118.151760399342

Top Landing

Curb Ramp , Landings and Transitions : Top Landing Slope

Finding

The slope at the top landing is greater than allowed.

On-Site Finding 2.90 percent

Recommendation

Provide a top landing surface that does not exceed the maximum slope and cross slope. Provide a sufficient maneuvering clearance that does not accumulate water.

Recommendation Up to 2.08 percent

Costing Info (Estimated)

Provide compliant landing \$1,260



Code Reference ADA 402, 406.4, 403.3, 406.1, CA 11B-406.5.3

Progress

Record Number	403403	Resolution	None
Progress	Not_Started	Priority	Two
Actual Date		Projected Date	06/30/2019
Actual Cost	\$0.00	Contractor	
Comments	No Comments		
Assignment	None	New Value	0
Designated Staff			

Quill Drive - Rives Avenue To Paramount Boulevard

Sidewalks - Exterior : Sidewalks , Hazards & Gratings

North Side

Bush East Of Rives Avenue @ 33.928993271557, -118.153906166554

Sidewalks , Hazards & Gratings : Sidewalk Width at Obstruction

Finding

Sidewalk width at the obstruction is not compliant.

On-Site Finding 24.00 inches

Recommendation

Sidewalk width at the obstruction shall have the recommended value.

Recommendation At least 48.00 inches

Costing Info (Estimated)

\$1,260



Code Reference ADA 206, 302, 403.5.1, CA 11B-403.5

Progress

Record Number	403392	Resolution	None
Progress	Not_Started	Priority	Two
Actual Date		Projected Date	06/30/2019
Actual Cost	\$0.00	Contractor	
Comments	No Comments	New Value	0
Assignment	None		
Designated Staff			

Quill Drive - Rives Avenue To Paramount Boulevard

Sidewalks - Exterior : Sidewalks , Change in Level

North Side

Change In Level East Of Rives Avenue @ 33.927395341008, -118.150711655617

Sidewalks , Change in Level : Change in Level Non Beveled

Finding

There is a change in elevation greater than recommended value.

On-Site Finding 0.37 inches

Recommendation

Ensure that the change in elevation is within the recommended value.

Recommendation Up to 0.25 inches

Costing Info (Estimated)

Remove tripping hazards \$198



Code Reference ADA 206, 302

Progress

Record Number	403396	Resolution	None
Progress	Not_Started	Priority	Two
Actual Date		Projected Date	06/30/2019
Actual Cost	\$0.00	Contractor	
Comments	No Comments	New Value	0
Assignment	None		
Designated Staff			

Quill Drive - Rives Avenue To Paramount Boulevard

Sidewalks - Exterior : Sidewalks , Change in Level

North Side

Change In Level East Of Rives Avenue @ 33.927917231092, -118.151755034924

Sidewalks , Change in Level : Change in Level Non Beveled

Finding

There is a change in elevation greater than recommended value.

On-Site Finding 0.50 inches

Recommendation

Ensure that the change in elevation is within the recommended value.

Recommendation Up to 0.25 inches

Costing Info (Estimated)

Remove tripping hazards \$198



Code Reference ADA 206, 302

Progress

Record Number	403391	Resolution	None
Progress	Not_Started	Priority	Two
Actual Date		Projected Date	06/30/2019
Actual Cost	\$0.00	Contractor	
Comments	No Comments	New Value	0
Assignment	None		
Designated Staff			

Quill Drive - Rives Avenue To Paramount Boulevard

Sidewalks - Exterior : Sidewalks , Change in Level

North Side

Change In Level East Of Rives Avenue @ 33.928344533173, -118.152606636286

Sidewalks , Change in Level : Change in Level Non Beveled

Finding

There is a change in elevation greater than recommended value.

On-Site Finding 0.62 inches

Recommendation

Ensure that the change in elevation is within the recommended value.

Recommendation Up to 0.25 inches

Costing Info (Estimated)

Remove tripping hazards \$198



Code Reference ADA 206, 302

Progress

Record Number	403395	Resolution	None
Progress	Not_Started	Priority	Two
Actual Date		Projected Date	06/30/2019
Actual Cost	\$0.00	Contractor	
Comments	No Comments	New Value	0
Assignment	None		
Designated Staff			

Quill Drive - Rives Avenue To Paramount Boulevard

Sidewalks - Exterior : Sidewalks , Change in Level

North Side

Change In Level East Of Rives Avenue @ 33.928799652042, -118.153499811888

Sidewalks , Change in Level : Change in Level Non Beveled

Finding

There is a change in elevation greater than recommended value.

On-Site Finding 0.62 inches

Recommendation

Ensure that the change in elevation is within the recommended value.

Recommendation Up to 0.25 inches

Costing Info (Estimated)

Remove tripping hazards \$198



Code Reference ADA 206, 302

Progress

Record Number	403394	Resolution	None
Progress	Not_Started	Priority	Two
Actual Date		Projected Date	06/30/2019
Actual Cost	\$0.00	Contractor	
Comments	No Comments	New Value	0
Assignment	None		
Designated Staff			

Quill Drive - Rives Avenue To Paramount Boulevard

Sidewalks - Exterior : Sidewalks , Change in Level

North Side

Change In Level East Of Rives Avenue @ 33.928806328584, -118.153526633978

Sidewalks , Change in Level : Change in Level Non Beveled

Finding

There is a change in elevation greater than recommended value.

On-Site Finding 0.62 inches


Recommendation

Ensure that the change in elevation is within the recommended value.

Recommendation Up to 0.25 inches

Costing Info (Estimated)

Remove tripping hazards \$198



Code Reference ADA 206, 302

Progress

Record Number	403397	Resolution	None
Progress	Not_Started	Priority	Two
Actual Date		Projected Date	06/30/2019
Actual Cost	\$0.00	Contractor	
Comments	No Comments	New Value	0
Assignment	None		
Designated Staff			

Quill Drive - Rives Avenue To Paramount Boulevard

Sidewalks - Exterior : Sidewalks , Change in Level

North Side

Change In Level East Of Rives Avenue @ 33.928827470965, -118.153574913740

Sidewalks , Change in Level : Change in Level Non Beveled

Finding

There is a change in elevation greater than recommended value.

On-Site Finding 0.62 inches

Recommendation

Ensure that the change in elevation is within the recommended value.

Recommendation Up to 0.25 inches

Costing Info (Estimated)

Remove tripping hazards \$198



Code Reference ADA 206, 302

Progress

Record Number	403393	Resolution	None
Progress	Not_Started	Priority	Two
Actual Date		Projected Date	06/30/2019
Actual Cost	\$0.00	Contractor	
Comments	No Comments	New Value	0
Assignment	None		
Designated Staff			

Quill Drive - Rives Avenue To Paramount Boulevard

Sidewalks - Exterior : Sidewalks

North Side

Rives Avenue North Crossing @ 33.929124576494, -118.154178410769

Sidewalks : Vehicular Traffic Slope

Finding

Slope at vehicular traffic is not compliant.

On-Site Finding 5.90 percent

Recommendation

Repave the surface to provide a compliant slope.

Recommendation Up to 5.00 percent

Costing Info (Estimated)

Repave surface \$1,092



Code Reference

Progress

Record Number	403398	Resolution	None
Progress	Not_Started	Priority	Two
Actual Date		Projected Date	06/30/2019
Actual Cost	\$0.00	Contractor	
Comments	No Comments		
Assignment	None	New Value	0
Designated Staff			

Quill Drive - Rives Avenue To Paramount Boulevard

Sidewalks - Exterior : Sidewalks , Surface

North Side

Sidewalk East Of Rives Avenue @ 33.928401284069, -118.152721971273

Sidewalks , Surface : Cross Slope

Finding

Sidewalk cross slope is not compliant.

On-Site Finding 6.60 percent for 507.00 feet

Recommendation

Repave the sidewalk surface with the recommended cross slope.

Recommendation Up to 2.08 percent

Costing Info (Estimated)

Repave surface \$1,092



Code Reference ADA 206, 302, CA 11B-403.3

Progress

Record Number	403389	Resolution	None
Progress	Not_Started	Priority	Two
Actual Date		Projected Date	06/30/2019
Actual Cost	\$0.00	Contractor	
Comments	No Comments	New Value	0
Assignment	None		
Designated Staff			

Quill Drive - Rives Avenue To Paramount Boulevard

Sidewalks - Exterior : Sidewalks

North Side

Sidewalk East Of Rives Avenue @ 33.928401284069, -118.152721971273

Sidewalks : Opening

Finding

Ground surface has an opening that is not compliant.

On-Site Finding Not Compliant

Recommendation

Make sure that the surface opening does not allow passage of a sphere more than 1/2 inch in diameter.

Recommendation See Recommendation

Costing Info (Estimated)

Unassigned



Code Reference ADA 302

Progress

Record Number	403390	Resolution	None
Progress	Not_Started	Priority	Two
Actual Date		Projected Date	06/30/2019
Actual Cost	\$0.00	Contractor	
Comments	No Comments		
Assignment	None	New Value	0
Designated Staff			

Quill Drive - Rives Avenue To Paramount Boulevard

Sidewalks - Exterior : Sidewalks , Surface

North Side

Sidewalk East Of Rives Avenue @ 33.929058924051, -118.154036253691

Sidewalks , Surface : Cross Slope

Finding

Sidewalk cross slope is not compliant.

On-Site Finding 3.90 percent for 64.00 feet

Recommendation

Repave the sidewalk surface with the recommended cross slope.

Recommendation Up to 2.08 percent

Costing Info (Estimated)

Repave surface \$1,092



Code Reference ADA 206, 302, CA 11B-403.3

Progress

Record Number	403388	Resolution	None
Progress	Not_Started	Priority	Two
Actual Date		Projected Date	06/30/2019
Actual Cost	\$0.00	Contractor	
Comments	No Comments		
Assignment	None	New Value	0
Designated Staff			

Quill Drive - Rives Avenue To Paramount Boulevard

Sidewalks - Exterior : Sidewalks , Surface

North Side

Sidewalk East Of Samoline Avenue @ 33.927185026189, -118.150316029787

Sidewalks , Surface : Cross Slope

Finding

Sidewalk cross slope is not compliant.

On-Site Finding 5.10 percent for 64.00 feet

Recommendation

Repave the sidewalk surface with the recommended cross slope.

Recommendation Up to 2.08 percent

Costing Info (Estimated)

Repave surface \$1,092



Code Reference ADA 206, 302, CA 11B-403.3

Progress

Record Number	403387	Resolution	None
Progress	Not_Started	Priority	Two
Actual Date		Projected Date	06/30/2019
Actual Cost	\$0.00	Contractor	
Comments	No Comments	New Value	0
Assignment	None		
Designated Staff			

Quill Drive - Rives Avenue To Paramount Boulevard

Sidewalks - Exterior : Sidewalks

North Side @ 33.929068938834, -118.154040277004

Sidewalks : 60X60 Turn Area

Finding

There is no 60X60 turn area at every 200 feet.

On-Site Finding Not Found

Recommendation

Provide a 60X60 turn every 200 feet on the sidewalk.

Recommendation See Recommendation

Costing Info (Estimated)

\$2,400



Code Reference ADA 206, 302

Progress

Record Number	403386	Resolution	None
Progress	Not_Started	Priority	Two
Actual Date		Projected Date	06/30/2019
Actual Cost	\$0.00	Contractor	
Comments	No Comments		
Assignment	None	New Value	0
Designated Staff			

Quill Drive - Rives Avenue To Paramount Boulevard

Sidewalks - Exterior : Sidewalks , Change in Level

South Side

Change In Level West Of Morning Avenue @ 33.927764781654, -118.151801973581

Sidewalks , Change in Level : Change in Level Non Beveled

Finding

There is a change in elevation greater than recommended value.

On-Site Finding 0.50 inches

Recommendation

Ensure that the change in elevation is within the recommended value.

Recommendation Up to 0.25 inches

Costing Info (Estimated)

Remove tripping hazards \$198



Code Reference ADA 206, 302

Progress

Record Number	403364	Resolution	None
Progress	Not_Started	Priority	Two
Actual Date		Projected Date	06/30/2019
Actual Cost	\$0.00	Contractor	
Comments	No Comments	New Value	0
Assignment	None		
Designated Staff			

Quill Drive - Rives Avenue To Paramount Boulevard

Sidewalks - Exterior : Sidewalks , Change in Level

South Side

Change In Level West Of Morning Avenue @ 33.927820420167, -118.151913285255

Sidewalks , Change in Level : Change in Level Non Beveled

Finding

There is a change in elevation greater than recommended value.

On-Site Finding 0.62 inches

Recommendation

Ensure that the change in elevation is within the recommended value.

Recommendation Up to 0.25 inches

Costing Info (Estimated)

Remove tripping hazards \$198



Code Reference ADA 206, 302

Progress

Record Number	403369	Resolution	None
Progress	Not_Started	Priority	Two
Actual Date		Projected Date	06/30/2019
Actual Cost	\$0.00	Contractor	
Comments	No Comments	New Value	0
Assignment	None		
Designated Staff			

Quill Drive - Rives Avenue To Paramount Boulevard

Sidewalks - Exterior : Sidewalks , Change in Level

South Side

Change In Level West Of Morning Avenue @ 33.927958403521, -118.152182847261

Sidewalks , Change in Level : Change in Level Non Beveled

Finding

There is a change in elevation greater than recommended value.

On-Site Finding 0.37 inches

Recommendation

Ensure that the change in elevation is within the recommended value.

Recommendation Up to 0.25 inches

Costing Info (Estimated)

Remove tripping hazards \$198



Code Reference ADA 206, 302

Progress

Record Number	403365	Resolution	None
Progress	Not_Started	Priority	Two
Actual Date		Projected Date	06/30/2019
Actual Cost	\$0.00	Contractor	
Comments	No Comments		
Assignment	None	New Value	0
Designated Staff			

Quill Drive - Rives Avenue To Paramount Boulevard

Sidewalks - Exterior : Sidewalks , Change in Level

South Side

Change In Level West Of Morning Avenue @ 33.928005139768, -118.152275383472

Sidewalks , Change in Level : Change in Level Non Beveled

Finding

There is a change in elevation greater than recommended value.

On-Site Finding 0.37 inches

Recommendation

Ensure that the change in elevation is within the recommended value.

Recommendation Up to 0.25 inches

Costing Info (Estimated)

Remove tripping hazards \$198



Code Reference ADA 206, 302

Progress

Record Number	403366	Resolution	None
Progress	Not_Started	Priority	Two
Actual Date		Projected Date	06/30/2019
Actual Cost	\$0.00	Contractor	
Comments	No Comments	New Value	0
Assignment	None		
Designated Staff			

Quill Drive - Rives Avenue To Paramount Boulevard

Sidewalks - Exterior : Sidewalks , Change in Level

South Side

Change In Level West Of Morning Avenue @ 33.928018492977, -118.152306228876

Sidewalks , Change in Level : Change in Level Non Beveled

Finding

There is a change in elevation greater than recommended value.

On-Site Finding 0.37 inches

Recommendation

Ensure that the change in elevation is within the recommended value.

Recommendation Up to 0.25 inches

Costing Info (Estimated)

Remove tripping hazards \$198



Code Reference ADA 206, 302

Progress

Record Number	403370	Resolution	None
Progress	Not_Started	Priority	Two
Actual Date		Projected Date	06/30/2019
Actual Cost	\$0.00	Contractor	
Comments	No Comments	New Value	0
Assignment	None		
Designated Staff			

Quill Drive - Rives Avenue To Paramount Boulevard

Sidewalks - Exterior : Sidewalks , Change in Level

South Side

Change In Level West Of Morning Avenue @ 33.928087484522, -118.152451068163

Sidewalks , Change in Level : Change in Level Non Beveled

Finding

There is a change in elevation greater than recommended value.

On-Site Finding 0.37 inches

Recommendation

Ensure that the change in elevation is within the recommended value.

Recommendation Up to 0.25 inches

Costing Info (Estimated)

Remove tripping hazards \$198



Code Reference ADA 206, 302

Progress

Record Number	403368	Resolution	None
Progress	Not_Started	Priority	Two
Actual Date		Projected Date	06/30/2019
Actual Cost	\$0.00	Contractor	
Comments	No Comments	New Value	0
Assignment	None		
Designated Staff			

Quill Drive - Rives Avenue To Paramount Boulevard

Sidewalks - Exterior : Sidewalks , Change in Level

South Side

Change In Level West Of Morning Avenue @ 33.928828583721, -118.153915554285

Sidewalks , Change in Level : Change in Level Non Beveled

Finding

There is a change in elevation greater than recommended value.

On-Site Finding 0.37 inches


Recommendation

Ensure that the change in elevation is within the recommended value.

Recommendation Up to 0.25 inches

Costing Info (Estimated)

Remove tripping hazards \$198



Code Reference ADA 206, 302

Progress

Record Number	403361	Resolution	None
Progress	Not_Started	Priority	Two
Actual Date		Projected Date	06/30/2019
Actual Cost	\$0.00	Contractor	
Comments	No Comments	New Value	0
Assignment	None		
Designated Staff			

Quill Drive - Rives Avenue To Paramount Boulevard

Sidewalks - Exterior : Sidewalks , Change in Level

South Side

Change In Level West Of Paramount Boulevard @ 33.927138289492, - 118.150552064180

Sidewalks , Change in Level : Change in Level Non Beveled

Finding

There is a change in elevation greater than recommended value.

On-Site Finding 0.62 inches

Recommendation

Ensure that the change in elevation is within the recommended value.

Recommendation Up to 0.25 inches

Costing Info (Estimated)

Remove tripping hazards \$198



Code Reference ADA 206, 302

Progress

Record Number	403372	Resolution	None
Progress	Not_Started	Priority	Two
Actual Date		Projected Date	06/30/2019
Actual Cost	\$0.00	Contractor	
Comments	No Comments		
Assignment	None	New Value	0
Designated Staff			

Quill Drive - Rives Avenue To Paramount Boulevard

Sidewalks - Exterior : Sidewalks , Change in Level

South Side

Change In Level West Of Paramount Boulevard @ 33.927347491650, - 118.150969147682

Sidewalks , Change in Level : Change in Level Non Beveled

Finding

There is a change in elevation greater than recommended value.

On-Site Finding 0.87 inches

Recommendation

Ensure that the change in elevation is within the recommended value.

Recommendation Up to 0.25 inches

Costing Info (Estimated)

Remove tripping hazards \$198



Code Reference ADA 206, 302

Progress

Record Number	403371	Resolution	None
Progress	Not_Started	Priority	Two
Actual Date		Projected Date	06/30/2019
Actual Cost	\$0.00	Contractor	
Comments	No Comments		
Assignment	None	New Value	0
Designated Staff			

Quill Drive - Rives Avenue To Paramount Boulevard

Sidewalks - Exterior : Sidewalks , Change in Level

South Side

Change In Level West Of Paramount Boulevard @ 33.927354168306, - 118.150987923145

Sidewalks , Change in Level : Change in Level Non Beveled

Finding

There is a change in elevation greater than recommended value.

On-Site Finding 0.87 inches

Recommendation

Ensure that the change in elevation is within the recommended value.

Recommendation Up to 0.25 inches

Costing Info (Estimated)

Remove tripping hazards \$198



Code Reference ADA 206, 302

Progress

Record Number	403367	Resolution	None
Progress	Not_Started	Priority	Two
Actual Date		Projected Date	06/30/2019
Actual Cost	\$0.00	Contractor	
Comments	No Comments		
Assignment	None	New Value	0
Designated Staff			

Quill Drive - Rives Avenue To Paramount Boulevard

Sidewalks - Exterior : Sidewalks , Change in Level

South Side

Change In Level West Of Paramount Boulevard @ 33.927570046573, - 118.151399642229

Sidewalks , Change in Level : Change in Level Non Beveled

Finding

There is a change in elevation greater than recommended value.

On-Site Finding 0.50 inches

Recommendation

Ensure that the change in elevation is within the recommended value.

Recommendation Up to 0.25 inches

Costing Info (Estimated)

Remove tripping hazards \$198



Code Reference ADA 206, 302

Progress

Record Number	403363	Resolution	None
Progress	Not_Started	Priority	Two
Actual Date		Projected Date	06/30/2019
Actual Cost	\$0.00	Contractor	
Comments	No Comments	New Value	0
Assignment	None		
Designated Staff			

Quill Drive - Rives Avenue To Paramount Boulevard

Sidewalks - Exterior : Sidewalks , Vehicular Traffic

South Side

Driveway West Of Morning Avenue @ 33.927991786557, -118.152248561382

Sidewalks , Vehicular Traffic : Cross Walks and Detectable Warnings

Finding

There are no detectable warnings where the pedestrian route crosses vehicular traffic.

On-Site Finding Not Found

Recommendation

Provide detectable warnings.

Recommendation See Recommendation

Costing Info (Estimated)

Install compliant detectable warnings \$190



Code Reference ADA 705,CA 11B-705.1.2.5,CA 11B-247.1.2.5

Progress

Record Number	403384	Resolution	None
Progress	Not_Started	Priority	Two
Actual Date		Projected Date	06/30/2019
Actual Cost	\$0.00	Contractor	
Comments	No Comments	New Value	0
Assignment	None		
Designated Staff			

Quill Drive - Rives Avenue To Paramount Boulevard

Sidewalks - Exterior : Sidewalks

South Side

Driveway West Of Morning Avenue @ 33.927991786557, -118.152248561382

Sidewalks : Vehicular Traffic Cross Slope

Finding

Cross slope at vehicular traffic is not compliant.

On-Site Finding 2.80 percent

Recommendation

Repave the surface to provide a compliant cross slope.

Recommendation Up to 2.08 percent

Costing Info (Estimated)

Repave surface \$1,092



Code Reference ADA 206, 302,CA 11B-403.3

Progress

Record Number	403385	Resolution	None
Progress	Not_Started	Priority	Two
Actual Date		Projected Date	06/30/2019
Actual Cost	\$0.00	Contractor	
Comments	No Comments	New Value	0
Assignment	None		
Designated Staff			

Quill Drive - Rives Avenue To Paramount Boulevard

Sidewalks - Exterior : Sidewalks , Vehicular Traffic

South Side

Driveway West Of Morning Avenue @ 33.928070793024, -118.152425587177

Sidewalks , Vehicular Traffic : Cross Walks and Detectable Warnings

Finding

There are no detectable warnings where the pedestrian route crosses vehicular traffic.

On-Site Finding Not Found

Recommendation

Provide detectable warnings.

Recommendation See Recommendation

Costing Info (Estimated)

Install compliant detectable warnings \$190



Code Reference ADA 705,CA 11B-705.1.2.5,CA 11B-247.1.2.5

Progress

Record Number	403375	Resolution	None
Progress	Not_Started	Priority	Two
Actual Date		Projected Date	06/30/2019
Actual Cost	\$0.00	Contractor	
Comments	No Comments	New Value	0
Assignment	None		
Designated Staff			

Quill Drive - Rives Avenue To Paramount Boulevard

Sidewalks - Exterior : Sidewalks , Vehicular Traffic

South Side

Driveway West Of Morning Avenue @ 33.928436892455, -118.153140395880

Sidewalks , Vehicular Traffic : Cross Walks and Detectable Warnings

Finding

There are no detectable warnings where the pedestrian route crosses vehicular traffic.

On-Site Finding Not Found

Recommendation

Provide detectable warnings.

Recommendation See Recommendation

Costing Info (Estimated)

Install compliant detectable warnings \$190



Code Reference ADA 705,CA 11B-705.1.2.5,CA 11B-247.1.2.5

Progress

Record Number	403380	Resolution	None
Progress	Not_Started	Priority	Two
Actual Date		Projected Date	06/30/2019
Actual Cost	\$0.00	Contractor	
Comments	No Comments	New Value	0
Assignment	None		
Designated Staff			

Quill Drive - Rives Avenue To Paramount Boulevard

Sidewalks - Exterior : Sidewalks

South Side

Driveway West Of Morning Avenue @ 33.928436892455, -118.153140395880

Sidewalks : Vehicular Traffic Cross Slope

Finding

Cross slope at vehicular traffic is not compliant.

On-Site Finding 3.50 percent

Recommendation

Repave the surface to provide a compliant cross slope.

Recommendation Up to 2.08 percent

Costing Info (Estimated)

Repave surface \$1,092



Code Reference ADA 206, 302, CA 11B-403.3

Progress

Record Number	403381	Resolution	None
Progress	Not_Started	Priority	Two
Actual Date		Projected Date	06/30/2019
Actual Cost	\$0.00	Contractor	
Comments	No Comments		
Assignment	None	New Value	0
Designated Staff			

Quill Drive - Rives Avenue To Paramount Boulevard

Sidewalks - Exterior : Sidewalks , Vehicular Traffic

South Side

Driveway West Of Morning Avenue @ 33.928807441341, -118.153861910105

Sidewalks , Vehicular Traffic : Cross Walks and Detectable Warnings

Finding

There are no detectable warnings where the pedestrian route crosses vehicular traffic.

On-Site Finding Not Found

Recommendation

Provide detectable warnings.

Recommendation See Recommendation

Costing Info (Estimated)

Install compliant detectable warnings \$190



Code Reference ADA 705,CA 11B-705.1.2.5,CA 11B-247.1.2.5

Progress

Record Number	403376	Resolution	None
Progress	Not_Started	Priority	Two
Actual Date		Projected Date	06/30/2019
Actual Cost	\$0.00	Contractor	
Comments	No Comments	New Value	0
Assignment	None		
Designated Staff			

Quill Drive - Rives Avenue To Paramount Boulevard

Sidewalks - Exterior : Sidewalks

South Side

Driveway West Of Morning Avenue @ 33.928807441341, -118.153861910105

Sidewalks : Vehicular Traffic Cross Slope

Finding

Cross slope at vehicular traffic is not compliant.

On-Site Finding 4.90 percent

Recommendation

Repave the surface to provide a compliant cross slope.

Recommendation Up to 2.08 percent

Costing Info (Estimated)

Repave surface \$1,092



Code Reference ADA 206, 302,CA 11B-403.3

Progress

Record Number	403377	Resolution	None
Progress	Not_Started	Priority	Two
Actual Date		Projected Date	06/30/2019
Actual Cost	\$0.00	Contractor	
Comments	No Comments		
Assignment	None	New Value	0
Designated Staff			

Quill Drive - Rives Avenue To Paramount Boulevard

Sidewalks - Exterior : Sidewalks , Vehicular Traffic

South Side

Driveway West Of Paramount Boulevard @ 33.927220635084, -118.150722384453

Sidewalks , Vehicular Traffic : Cross Walks and Detectable Warnings

Finding

There are no detectable warnings where the pedestrian route crosses vehicular traffic.

On-Site Finding Not Found

Recommendation

Provide detectable warnings.

Recommendation See Recommendation

Costing Info (Estimated)

Install compliant detectable warnings \$190



Code Reference ADA 705,CA 11B-705.1.2.5,CA 11B-247.1.2.5

Progress

Record Number	403373	Resolution	None
Progress	Not_Started	Priority	Two
Actual Date		Projected Date	06/30/2019
Actual Cost	\$0.00	Contractor	
Comments	No Comments	New Value	0
Assignment	None		
Designated Staff			

Quill Drive - Rives Avenue To Paramount Boulevard

Sidewalks - Exterior : Sidewalks

South Side

Driveway West Of Paramount Boulevard @ 33.927220635084, -118.150722384453

Sidewalks : Vehicular Traffic Cross Slope

Finding

Cross slope at vehicular traffic is not compliant.

On-Site Finding 2.70 percent

Recommendation

Repave the surface to provide a compliant cross slope.

Recommendation Up to 2.08 percent

Costing Info (Estimated)

Repave surface \$1,092



Code Reference ADA 206, 302,CA 11B-403.3

Progress

Record Number	403374	Resolution	None
Progress	Not_Started	Priority	Two
Actual Date		Projected Date	06/30/2019
Actual Cost	\$0.00	Contractor	
Comments	No Comments	New Value	0
Assignment	None		
Designated Staff			

Quill Drive - Rives Avenue To Paramount Boulevard

Sidewalks - Exterior : Sidewalks , Vehicular Traffic

South Side

Driveway West Of Paramount Boulevard @ 33.927481024674, -118.151238709688

Sidewalks , Vehicular Traffic : Cross Walks and Detectable Warnings

Finding

There are no detectable warnings where the pedestrian route crosses vehicular traffic.

On-Site Finding Not Found

Recommendation

Provide detectable warnings.

Recommendation See Recommendation

Costing Info (Estimated)

Install compliant detectable warnings \$190



Code Reference ADA 705,CA 11B-705.1.2.5,CA 11B-247.1.2.5

Progress

Record Number	403382	Resolution	None
Progress	Not_Started	Priority	Two
Actual Date		Projected Date	06/30/2019
Actual Cost	\$0.00	Contractor	
Comments	No Comments	New Value	0
Assignment	None		
Designated Staff			

Quill Drive - Rives Avenue To Paramount Boulevard

Sidewalks - Exterior : Sidewalks

South Side

Driveway West Of Paramount Boulevard @ 33.927481024674, -118.151238709688

Sidewalks : Vehicular Traffic Cross Slope

Finding

Cross slope at vehicular traffic is not compliant.

On-Site Finding 8.80 percent

Recommendation

Repave the surface to provide a compliant cross slope.

Recommendation Up to 2.08 percent

Costing Info (Estimated)

Repave surface \$1,092



Code Reference ADA 206, 302, CA 11B-403.3

Progress

Record Number	403383	Resolution	None
Progress	Not_Started	Priority	Two
Actual Date		Projected Date	06/30/2019
Actual Cost	\$0.00	Contractor	
Comments	No Comments	New Value	0
Assignment	None		
Designated Staff			

Quill Drive - Rives Avenue To Paramount Boulevard

Sidewalks - Exterior : Sidewalks

South Side

Morning Avenue South Crossing @ 33.927730285758, -118.151705414057

Sidewalks : Vehicular Traffic Slope

Finding

Slope at vehicular traffic is not compliant.

On-Site Finding 6.80 percent

Recommendation

Repave the surface to provide a compliant slope.

Recommendation Up to 5.00 percent

Costing Info (Estimated)

Repave surface \$1,092



Code Reference

Progress

Record Number	403378	Resolution	None
Progress	Not_Started	Priority	Two
Actual Date		Projected Date	06/30/2019
Actual Cost	\$0.00	Contractor	
Comments	No Comments	New Value	0
Assignment	None		
Designated Staff			

Quill Drive - Rives Avenue To Paramount Boulevard

Sidewalks - Exterior : Sidewalks

South Side

Morning Avenue South Crossing @ 33.927730285758, -118.151705414057

Sidewalks : Vehicular Traffic Cross Slope

Finding

Cross slope at vehicular traffic is not compliant.

On-Site Finding 2.80 percent

Recommendation

Repave the surface to provide a compliant cross slope.

Recommendation Up to 2.08 percent

Costing Info (Estimated)

Repave surface \$1,092



Code Reference ADA 206, 302, CA 11B-403.3

Progress

Record Number	403379	Resolution	None
Progress	Not_Started	Priority	Two
Actual Date		Projected Date	06/30/2019
Actual Cost	\$0.00	Contractor	
Comments	No Comments	New Value	0
Assignment	None		
Designated Staff			

Quill Drive - Rives Avenue To Paramount Boulevard

Sidewalks - Exterior : Sidewalks

South Side

Sidewalk West Of Morning Avenue @ 33.927794826455, -118.151860982180

Sidewalks : Opening

Finding

Ground surface has an opening that is not compliant.

On-Site Finding Not Compliant

Recommendation

Make sure that the surface opening does not allow passage of a sphere more than 1/2 inch in diameter.

Recommendation See Recommendation

Costing Info (Estimated)

Unassigned



Code Reference ADA 302

Progress

Record Number	403360	Resolution	None
Progress	Not_Started	Priority	Two
Actual Date		Projected Date	06/30/2019
Actual Cost	\$0.00	Contractor	
Comments	No Comments		
Assignment	None	New Value	0
Designated Staff			

Quill Drive - Rives Avenue To Paramount Boulevard

Sidewalks - Exterior : Sidewalks , Surface

South Side

Sidewalk West Of Morning Avenue @ 33.928005139768, -118.152275383472

Sidewalks , Surface : Cross Slope

Finding

Sidewalk cross slope is not compliant.

On-Site Finding 4.70 percent for 360.00 feet


Recommendation

Repave the sidewalk surface with the recommended cross slope.

Recommendation Up to 2.08 percent

Costing Info (Estimated)

Repave surface \$1,092



Code Reference ADA 206, 302, CA 11B-403.3

Progress

Record Number	403359	Resolution	None
Progress	Not_Started	Priority	Two
Actual Date		Projected Date	06/30/2019
Actual Cost	\$0.00	Contractor	
Comments	No Comments		
Assignment	None	New Value	0
Designated Staff			

Quill Drive - Rives Avenue To Paramount Boulevard

Sidewalks - Exterior : Sidewalks , Surface

South Side

Sidewalk West Of Morning Avenue @ 33.928828583721, -118.153915554285

Sidewalks , Surface : Cross Slope

Finding

Sidewalk cross slope is not compliant.

On-Site Finding 3.70 percent for 23.00 feet


Recommendation

Repave the sidewalk surface with the recommended cross slope.

Recommendation Up to 2.08 percent

Costing Info (Estimated)

Repave surface \$1,092



Code Reference ADA 206, 302, CA 11B-403.3

Progress

Record Number	403358	Resolution	None
Progress	Not_Started	Priority	Two
Actual Date		Projected Date	06/30/2019
Actual Cost	\$0.00	Contractor	
Comments	No Comments		
Assignment	None	New Value	0
Designated Staff			

Quill Drive - Rives Avenue To Paramount Boulevard

Sidewalks - Exterior : Sidewalks , Hazards & Gratings

South Side

Tree West Of Morning Avenue @ 33.927820420167, -118.151913285255

Sidewalks , Hazards & Gratings : Overhead Obstruction Height

Finding

Overhead obstruction height is not compliant.

On-Site Finding 68.00 inches

Recommendation

Provide a compliant vertical clearance height.

Recommendation At least 80.00 inches

Costing Info (Estimated)

Unassigned



Code Reference ADA 206, 307.4, CA 11B-307.4

Progress

Record Number	403362	Resolution	None
Progress	Not_Started	Priority	Two
Actual Date		Projected Date	06/30/2019
Actual Cost	\$0.00	Contractor	
Comments	No Comments	New Value	0
Assignment	None		
Designated Staff			

Quill Drive - Rives Avenue To Paramount Boulevard

Sidewalks - Exterior : Sidewalks

South Side @ 33.926891252240, -118.150074630976

Sidewalks : 60X60 Turn Area

Finding

There is no 60X60 turn area at every 200 feet.

On-Site Finding Not Found

Recommendation

Provide a 60X60 turn every 200 feet on the sidewalk.

Recommendation See Recommendation

Costing Info (Estimated)

\$2,400



Code Reference ADA 206, 302

Progress

Record Number	403357	Resolution	None
Progress	Not_Started	Priority	Two
Actual Date		Projected Date	06/30/2019
Actual Cost	\$0.00	Contractor	
Comments	No Comments		
Assignment	None	New Value	0
Designated Staff			

Quill Drive - Rives Avenue To Paramount Boulevard



Quill Drive - Rives Avenue To Paramount Boulevard

**Rives Avenue To Paramount Boulevard
Downey, CA 90242**

Date of Inspection
4/10/2017

***Estimated Facility Total: \$34,885**

*Estimated facility total is for estimating purposes only and does not represent total construction, repair totals or design fees.

Prepared By

Disability Access Consultants

(800) 743-7067

Prepared Using

