

Accessibility Survey



City of Downey Rives Avenue - Brookpark Avenue to Cul-De-Sac

Brookpark Avenue to Cul-De-Sac
Downey, CA 90242

Date of Inspection
6/22/2017

Prepared By
Disability Access Consultants
(800) 743-7067

Rives Avenue - Brookpark Avenue to Cul-De-Sac

Sidewalks - Exterior : Sidewalks

East Side @ 33.969727033004, -118.121974468231

Sidewalks : No Sidewalk

Finding

No sidewalk exists at the location.

On-Site Finding Not Found

Recommendation

No action necessary until a sidewalk is provided.

Recommendation See Recommendation

Costing Info (Estimated)

Unassigned



Code Reference ADA 206

Progress

Record Number	456026	Resolution	None
Progress	Not_Started	Priority	Two
Actual Date		Projected Date	06/30/2019
Actual Cost	\$0.00	Contractor	
Comments	No Comments		
Assignment	None	New Value	0
Designated Staff			

Rives Avenue - Brookpark Avenue to Cul-De-Sac

Sidewalks - Exterior : Sidewalks

West Side @ 33.969852714009, -118.121983855963

Sidewalks : No Sidewalk

Finding

No sidewalk exists at the location.

On-Site Finding Not Found

Recommendation

No action necessary until a sidewalk is provided.

Recommendation See Recommendation

Costing Info (Estimated)

Unassigned



Code Reference ADA 206

Progress

Record Number	456025	Resolution	None
Progress	Not_Started	Priority	Two
Actual Date		Projected Date	06/30/2019
Actual Cost	\$0.00	Contractor	
Comments	No Comments		
Assignment	None	New Value	0
Designated Staff			

Rives Avenue - Brookpark Avenue to Cul-De-Sac



Rives Avenue - Brookpark Avenue to Cul-De-Sac

Brookpark Avenue to Cul-De-Sac
Downey, CA 90242

Date of Inspection
6/22/2017

*Estimated Facility Total: \$0

*Estimated facility total is for estimating purposes only and does not represent total construction, repair totals or design fees.

Prepared By

Disability Access Consultants

(800) 743-7067

Prepared Using



Accessibility Survey



City of Downey Rives Avenue - Burns Avenue to Firestone Boulevard

Burns Avenue to Firestone Boulevard
Downey, CA 90242

Date of Inspection
8/30/2017

Prepared By

Disability Access Consultants

(800) 743-7067

Rives Avenue - Burns Avenue to Firestone Boulevard

Path of Travel - Exterior : Path Of Travel , Vehicular Traffic

Railroad Crossing North of Burns Avenue

Railroad Crossing North of Burns Avenue @ 33.943944042164, -118.142962753773

Path Of Travel , Vehicular Traffic : Cross Walks and Detectable Warnings

Finding

There are no detectable warnings where the pedestrian route crosses vehicular traffic.

On-Site Finding None Found

Recommendation

Provide detectable warnings.

Recommendation See Recommendation

Costing Info (Estimated)

Install compliant detectable warnings \$190



Code Reference ADA 705,CA 11B-705.1.2.5,CA 11B-247.1.2.5

Notes : Railroad Crossing Opening = 3.37"

Progress

Record Number	483415	Resolution	None
Progress	Not_Started	Priority	Two
Actual Date		Projected Date	06/30/2019
Actual Cost	\$0.00	Contractor	
Comments	No Comments		
Assignment	None	New Value	0
Designated Staff			

Rives Avenue - Burns Avenue to Firestone Boulevard

Path of Travel - Exterior : Path Of Travel , Walking Surfaces

Railroad Crossing North of Burns Avenue @ 33.943949604959, - 118.142964094877

Exterior Walkway

Path Of Travel , Walking Surfaces : Walking Surface Slope

Finding

There are slopes greater than allowed maximum slope on the primary path of travel.

On-Site Finding 11.80 percent for 39.00 feet

Recommendation

Provide a compliant path of travel.

Recommendation Up to 5.00 percent

Costing Info (Estimated)

Install pathway \$3,600



Code Reference ADA 402, 403.3,CA 11B-403.3,CA 11B-402

Notes : Surface is Rough And Uneven

Progress

Record Number	483413	Resolution	None
Progress	Not_Started	Priority	Two
Actual Date		Projected Date	06/30/2019
Actual Cost	\$0.00	Contractor	
Comments	No Comments		
Assignment	None	New Value	0
Designated Staff			

Rives Avenue - Burns Avenue to Firestone Boulevard

Path of Travel - Exterior : Path Of Travel , Walking Surfaces

Railroad Crossing North of Burns Avenue @ 33.943949604959, - 118.142964094877

Exterior Walkway

Path Of Travel , Walking Surfaces : Walking Surface Cross Slope

Finding

There are cross slopes greater than allowed on the primary path of travel.

On-Site Finding 3.30 percent for 55.00 feet

Recommendation

Provide a compliant path of travel.

Recommendation Up to 2.08 percent

Costing Info (Estimated)

Install pathway \$3,600



Code Reference ADA 402, 403.3, CA 11B-403.3

Notes : Surface is Rough And Uneven

Progress

Record Number	483414	Resolution	None
Progress	Not_Started	Priority	Two
Actual Date		Projected Date	06/30/2019
Actual Cost	\$0.00	Contractor	
Comments	No Comments		
Assignment	None	New Value	0
Designated Staff			

Rives Avenue - Burns Avenue to Firestone Boulevard

Path of Travel - Exterior : Path Of Travel , Walking Surfaces

Railroad Crossing South of Burns Avenue

Change in Level @ 33.943862825303, -118.142793774605

Path Of Travel , Walking Surfaces : Change in Level

Finding

There is a change in elevation greater than recommended value.

On-Site Finding 2.00 inches

Recommendation

Ensure that the change in elevation is within the recommended value.

Recommendation Up to 0.25 inches

Costing Info (Estimated)

Provide smooth surface \$150



Code Reference ADA 303, 403.4, 303.2,CA 11B-303,CA 11B-403.4

Notes : Surface is Rough And Uneven

Progress

Record Number	483401	Resolution	None
Progress	Not_Started	Priority	Two
Actual Date		Projected Date	06/30/2019
Actual Cost	\$0.00	Contractor	
Comments	No Comments		
Assignment	None	New Value	0
Designated Staff			

Rives Avenue - Burns Avenue to Firestone Boulevard

Path of Travel - Exterior : Path Of Travel , Vehicular Traffic

Railroad Crossing South of Burns Avenue

Railroad Crossing South of Burns Avenue @ 33.943905102583, -118.142757564783

Path Of Travel , Vehicular Traffic : Cross Walks and Detectable Warnings

Finding

There are no detectable warnings where the pedestrian route crosses vehicular traffic.

On-Site Finding None Found

Recommendation

Provide detectable warnings.

Recommendation See Recommendation

Costing Info (Estimated)

Install compliant detectable warnings \$190



Code Reference ADA 705,CA 11B-705.1.2.5,CA 11B-247.1.2.5

Notes : Railroad Crossing Opening = 3.12"

Progress

Record Number	483402	Resolution	None
Progress	Not_Started	Priority	Two
Actual Date		Projected Date	06/30/2019
Actual Cost	\$0.00	Contractor	
Comments	No Comments		
Assignment	None	New Value	0
Designated Staff			

Rives Avenue - Burns Avenue to Firestone Boulevard

Path of Travel - Exterior : Path Of Travel , Walking Surfaces

Railroad Crossing South of Burns Avenue @ 33.944027484063, - 118.142675757408

Exterior Walkway

Path Of Travel , Walking Surfaces : Walking Surface Slope

Finding

There are slopes greater than allowed maximum slope on the primary path of travel.

On-Site Finding 9.30 percent for 72.00 feet

Recommendation

Provide a compliant path of travel.

Recommendation Up to 5.00 percent

Costing Info (Estimated)

Install pathway \$3,600



Code Reference ADA 402, 403.3,CA 11B-403.3,CA 11B-402

Notes : Surface is Rough And Uneven

Progress

Record Number	483399	Resolution	None
Progress	Not_Started	Priority	Two
Actual Date		Projected Date	06/30/2019
Actual Cost	\$0.00	Contractor	
Comments	No Comments		
Assignment	None	New Value	0
Designated Staff			

Rives Avenue - Burns Avenue to Firestone Boulevard

Path of Travel - Exterior : Path Of Travel , Walking Surfaces

Railroad Crossing South of Burns Avenue @ 33.944027484063, - 118.142675757408

Exterior Walkway

Path Of Travel , Walking Surfaces : Walking Surface Cross Slope

Finding

There are cross slopes greater than allowed on the primary path of travel.

On-Site Finding 3.80 percent for 18.00 feet

Recommendation

Provide a compliant path of travel.

Recommendation Up to 2.08 percent

Costing Info (Estimated)

Install pathway \$3,600



Code Reference ADA 402, 403.3, CA 11B-403.3

Notes : Surface is Rough And Uneven

Progress

Record Number	483400	Resolution	None
Progress	Not_Started	Priority	Two
Actual Date		Projected Date	06/30/2019
Actual Cost	\$0.00	Contractor	
Comments	No Comments		
Assignment	None	New Value	0
Designated Staff			

Rives Avenue - Burns Avenue to Firestone Boulevard

Sidewalks - Exterior : Sidewalks

East Side

Burns Avenue East Crossing @ 33.943824998246, -118.142835348845

Sidewalks : Vehicular Traffic Slope

Finding

Slope at vehicular traffic is not compliant.

On-Site Finding 9.20 percent

Recommendation

Repave the surface to provide a compliant slope.

Recommendation Up to 5.00 percent

Costing Info (Estimated)

Repave surface \$1,092



Code Reference

Progress

Record Number	483408	Resolution	None
Progress	Not_Started	Priority	Two
Actual Date		Projected Date	06/30/2019
Actual Cost	\$0.00	Contractor	
Comments	No Comments		
Assignment	None	New Value	0
Designated Staff			

Rives Avenue - Burns Avenue to Firestone Boulevard

Sidewalks - Exterior : Sidewalks , Change in Level

East Side

Change in Level South of Burns Avenue @ 33.944278921824, -118.142483979464

Sidewalks , Change in Level : Change in Level Non Beveled

Finding

There is a change in elevation greater than recommended value.

On-Site Finding 0.62 inches

Recommendation

Ensure that the change in elevation is within the recommended value.

Recommendation Up to 0.25 inches

Costing Info (Estimated)

Remove tripping hazards \$198



Code Reference ADA 206, 302

Progress

Record Number	483405	Resolution	None
Progress	Not_Started	Priority	Two
Actual Date		Projected Date	06/30/2019
Actual Cost	\$0.00	Contractor	
Comments	No Comments		
Assignment	None	New Value	0
Designated Staff			

Rives Avenue - Burns Avenue to Firestone Boulevard

Sidewalks - Exterior : Sidewalks , Vehicular Traffic

East Side

Driveway South of Burns Avenue @ 33.944175454163, -118.142564445734

Sidewalks , Vehicular Traffic : Cross Walks and Detectable Warnings

Finding

There are no detectable warnings where the pedestrian route crosses vehicular traffic.

On-Site Finding Not Found

Recommendation

Provide detectable warnings.

Recommendation See Recommendation

Costing Info (Estimated)

Install compliant detectable warnings \$190



Code Reference ADA 705,CA 11B-705.1.2.5,CA 11B-247.1.2.5

Progress

Record Number	483409	Resolution	None
Progress	Not_Started	Priority	Two
Actual Date		Projected Date	06/30/2019
Actual Cost	\$0.00	Contractor	
Comments	No Comments		
Assignment	None	New Value	0
Designated Staff			

Rives Avenue - Burns Avenue to Firestone Boulevard

Sidewalks - Exterior : Sidewalks

East Side

Driveway South of Burns Avenue @ 33.944175454163, -118.142564445734

Sidewalks : Vehicular Traffic Cross Slope

Finding

Cross slope at vehicular traffic is not compliant.

On-Site Finding 9.60 percent

Recommendation

Repave the surface to provide a compliant cross slope.

Recommendation Up to 2.08 percent

Costing Info (Estimated)

Repave surface \$1,092



Code Reference ADA 206, 302, CA 11B-403.3

Progress

Record Number	483410	Resolution	None
Progress	Not_Started	Priority	Two
Actual Date		Projected Date	06/30/2019
Actual Cost	\$0.00	Contractor	
Comments	No Comments		
Assignment	None	New Value	0
Designated Staff			

Rives Avenue - Burns Avenue to Firestone Boulevard

Sidewalks - Exterior : Sidewalks , Vehicular Traffic

East Side

Driveway South of Burns Avenue @ 33.944175454163, -118.142564445734

Sidewalks , Vehicular Traffic : Cross Walks and Detectable Warnings

Finding

There are no detectable warnings where the pedestrian route crosses vehicular traffic.

On-Site Finding Not Found

Recommendation

Provide detectable warnings.

Recommendation See Recommendation

Costing Info (Estimated)

Install compliant detectable warnings \$190



Code Reference ADA 705,CA 11B-705.1.2.5,CA 11B-247.1.2.5

Progress

Record Number	483411	Resolution	None
Progress	Not_Started	Priority	Two
Actual Date		Projected Date	06/30/2019
Actual Cost	\$0.00	Contractor	
Comments	No Comments		
Assignment	None	New Value	0
Designated Staff			

Rives Avenue - Burns Avenue to Firestone Boulevard

Sidewalks - Exterior : Sidewalks

East Side

Driveway South of Burns Avenue @ 33.944175454163, -118.142564445734

Sidewalks : Vehicular Traffic Cross Slope

Finding

Cross slope at vehicular traffic is not compliant.

On-Site Finding 10.50 percent

Recommendation

Repave the surface to provide a compliant cross slope.

Recommendation Up to 2.08 percent

Costing Info (Estimated)

Repave surface \$1,092



Code Reference ADA 206, 302, CA 11B-403.3

Progress

Record Number	483412	Resolution	None
Progress	Not_Started	Priority	Two
Actual Date		Projected Date	06/30/2019
Actual Cost	\$0.00	Contractor	
Comments	No Comments		
Assignment	None	New Value	0
Designated Staff			

Rives Avenue - Burns Avenue to Firestone Boulevard

Sidewalks - Exterior : Sidewalks , Vehicular Traffic

East Side

Driveway South of Burns Avenue @ 33.944600449562, -118.142254650593

Sidewalks , Vehicular Traffic : Cross Walks and Detectable Warnings

Finding

There are no detectable warnings where the pedestrian route crosses vehicular traffic.

On-Site Finding Not Found

Recommendation

Provide detectable warnings.

Recommendation See Recommendation

Costing Info (Estimated)

Install compliant detectable warnings \$190



Code Reference ADA 705,CA 11B-705.1.2.5,CA 11B-247.1.2.5

Progress

Record Number	483406	Resolution	None
Progress	Not_Started	Priority	Two
Actual Date		Projected Date	06/30/2019
Actual Cost	\$0.00	Contractor	
Comments	No Comments		
Assignment	None	New Value	0
Designated Staff			

Rives Avenue - Burns Avenue to Firestone Boulevard

Sidewalks - Exterior : Sidewalks

East Side

Driveway South of Burns Avenue @ 33.944600449562, -118.142254650593

Sidewalks : Vehicular Traffic Cross Slope

Finding

Cross slope at vehicular traffic is not compliant.

On-Site Finding 9.70 percent

Recommendation

Repave the surface to provide a compliant cross slope.

Recommendation Up to 2.08 percent

Costing Info (Estimated)

Repave surface \$1,092



Code Reference ADA 206, 302,CA 11B-403.3

Progress

Record Number	483407	Resolution	None
Progress	Not_Started	Priority	Two
Actual Date		Projected Date	06/30/2019
Actual Cost	\$0.00	Contractor	
Comments	No Comments		
Assignment	None	New Value	0
Designated Staff			

Rives Avenue - Burns Avenue to Firestone Boulevard

Sidewalks - Exterior : Sidewalks , Surface

East Side

Sidewalk South of Burns Avenue @ 33.944751756312, -118.142125904560

Sidewalks , Surface : Cross Slope

Finding

Sidewalk cross slope is not compliant.

On-Site Finding 4.90 percent for 305.00 feet

Recommendation

Repave the sidewalk surface with the recommended cross slope.

Recommendation Up to 2.08 percent

Costing Info (Estimated)

Repave surface \$1,092



Code Reference ADA 206, 302,CA 11B-403.3

Progress

Record Number	483404	Resolution	None
Progress	Not_Started	Priority	Two
Actual Date		Projected Date	06/30/2019
Actual Cost	\$0.00	Contractor	
Comments	No Comments		
Assignment	None	New Value	0
Designated Staff			

Rives Avenue - Burns Avenue to Firestone Boulevard

Sidewalks - Exterior : Sidewalks

East Side @ 33.944751756312, -118.142125904560

Sidewalks : 60X60 Turn Area

Finding

There is no 60X60 turn area at every 200 feet.

On-Site Finding Not Found

Recommendation

Provide a 60X60 turn every 200 feet on the sidewalk.

Recommendation See Recommendation

Costing Info (Estimated)

\$2,400



Code Reference ADA 206, 302

Progress

Record Number	483403	Resolution	None
Progress	Not_Started	Priority	Two
Actual Date		Projected Date	06/30/2019
Actual Cost	\$0.00	Contractor	
Comments	No Comments		
Assignment	None	New Value	0
Designated Staff			

Rives Avenue - Burns Avenue to Firestone Boulevard

Sidewalks - Exterior : Sidewalks

West Side

Burns Avenue West Crossing @ 33.943921790977, -118.142988234758

Sidewalks : Vehicular Traffic Slope

Finding

Slope at vehicular traffic is not compliant.

On-Site Finding 5.70 percent

Recommendation

Repave the surface to provide a compliant slope.

Recommendation Up to 5.00 percent

Costing Info (Estimated)

Repave surface \$1,092



Code Reference

Progress

Record Number	483393	Resolution	None
Progress	Not_Started	Priority	Two
Actual Date		Projected Date	06/30/2019
Actual Cost	\$0.00	Contractor	
Comments	No Comments		
Assignment	None	New Value	0
Designated Staff			

Rives Avenue - Burns Avenue to Firestone Boulevard

Sidewalks - Exterior : Sidewalks , Vehicular Traffic

West Side

Driveway North of Burns Avenue @ 33.944138739801, -118.142773658037

Sidewalks , Vehicular Traffic : Cross Walks and Detectable Warnings

Finding

There are no detectable warnings where the pedestrian route crosses vehicular traffic.

On-Site Finding Not Found

Recommendation

Provide detectable warnings.

Recommendation See Recommendation

Costing Info (Estimated)

Install compliant detectable warnings \$190



Code Reference ADA 705,CA 11B-705.1.2.5,CA 11B-247.1.2.5

Progress

Record Number	483394	Resolution	None
Progress	Not_Started	Priority	Two
Actual Date		Projected Date	06/30/2019
Actual Cost	\$0.00	Contractor	
Comments	No Comments		
Assignment	None	New Value	0
Designated Staff			

Rives Avenue - Burns Avenue to Firestone Boulevard

Sidewalks - Exterior : Sidewalks

West Side

Driveway North of Burns Avenue @ 33.944138739801, -118.142773658037

Sidewalks : Vehicular Traffic Cross Slope

Finding

Cross slope at vehicular traffic is not compliant.

On-Site Finding 3.00 percent

Recommendation

Repave the surface to provide a compliant cross slope.

Recommendation Up to 2.08 percent

Costing Info (Estimated)

Repave surface \$1,092



Code Reference ADA 206, 302,CA 11B-403.3

Progress

Record Number	483395	Resolution	None
Progress	Not_Started	Priority	Two
Actual Date		Projected Date	06/30/2019
Actual Cost	\$0.00	Contractor	
Comments	No Comments		
Assignment	None	New Value	0
Designated Staff			

Rives Avenue - Burns Avenue to Firestone Boulevard

Sidewalks - Exterior : Sidewalks , Vehicular Traffic

West Side

Driveway North of Burns Avenue @ 33.944420216170, -118.142573833466

Sidewalks , Vehicular Traffic : Cross Walks and Detectable Warnings

Finding

There are no detectable warnings where the pedestrian route crosses vehicular traffic.

On-Site Finding Not Found

Recommendation

Provide detectable warnings.

Recommendation See Recommendation

Costing Info (Estimated)

Install compliant detectable warnings \$190



Code Reference ADA 705,CA 11B-705.1.2.5,CA 11B-247.1.2.5

Progress

Record Number	483396	Resolution	None
Progress	Not_Started	Priority	Two
Actual Date		Projected Date	06/30/2019
Actual Cost	\$0.00	Contractor	
Comments	No Comments		
Assignment	None	New Value	0
Designated Staff			

Rives Avenue - Burns Avenue to Firestone Boulevard

Sidewalks - Exterior : Sidewalks

West Side

Driveway North of Burns Avenue @ 33.944420216170, -118.142573833466

Sidewalks : Vehicular Traffic Cross Slope

Finding

Cross slope at vehicular traffic is not compliant.

On-Site Finding 3.80 percent

Recommendation

Repave the surface to provide a compliant cross slope.

Recommendation Up to 2.08 percent

Costing Info (Estimated)

Repave surface \$1,092



Code Reference ADA 206, 302, CA 11B-403.3

Progress

Record Number	483397	Resolution	None
Progress	Not_Started	Priority	Two
Actual Date		Projected Date	06/30/2019
Actual Cost	\$0.00	Contractor	
Comments	No Comments		
Assignment	None	New Value	0
Designated Staff			

Rives Avenue - Burns Avenue to Firestone Boulevard

Sidewalks - Exterior : Sidewalks , Vehicular Traffic

West Side

Driveway North of Burns Avenue @ 33.944584873851, -118.142459839582

Sidewalks , Vehicular Traffic : Cross Walks and Detectable Warnings

Finding

There are no detectable warnings where the pedestrian route crosses vehicular traffic.

On-Site Finding Not Found

Recommendation

Provide detectable warnings.

Recommendation See Recommendation

Costing Info (Estimated)

Install compliant detectable warnings \$190



Code Reference ADA 705,CA 11B-705.1.2.5,CA 11B-247.1.2.5

Progress

Record Number	483398	Resolution	None
Progress	Not_Started	Priority	Two
Actual Date		Projected Date	06/30/2019
Actual Cost	\$0.00	Contractor	
Comments	No Comments		
Assignment	None	New Value	0
Designated Staff			

Rives Avenue - Burns Avenue to Firestone Boulevard

Sidewalks - Exterior : Sidewalks , Hazards & Gratings

West Side

Guy Wire North of Burns Avenue @ 33.944688341015, -118.142363280058

Sidewalks , Hazards & Gratings : Overhead Obstruction Height

Finding

Overhead obstruction height is not compliant.

On-Site Finding 65.00 inches

Recommendation

Provide a compliant vertical clearance height.

Recommendation At least 80.00 inches

Costing Info (Estimated)

Unassigned



Code Reference ADA 206, 307.4,CA 11B-307.4

Progress

Record Number	483392	Resolution	None
Progress	Not_Started	Priority	Two
Actual Date		Projected Date	06/30/2019
Actual Cost	\$0.00	Contractor	
Comments	No Comments		
Assignment	None	New Value	0
Designated Staff			

Rives Avenue - Burns Avenue to Firestone Boulevard

Sidewalks - Exterior : Sidewalks , Surface

West Side

Sidewalk North of Burns Avenue @ 33.944160990931, -118.142770975828

Sidewalks , Surface : Cross Slope

Finding

Sidewalk cross slope is not compliant.

On-Site Finding 3.80 percent for 158.00 feet

Recommendation

Repave the sidewalk surface with the recommended cross slope.

Recommendation Up to 2.08 percent

Costing Info (Estimated)

Repave surface \$1,092



Code Reference ADA 206, 302, CA 11B-403.3

Progress

Record Number	483390	Resolution	None
Progress	Not_Started	Priority	Two
Actual Date		Projected Date	06/30/2019
Actual Cost	\$0.00	Contractor	
Comments	No Comments		
Assignment	None	New Value	0
Designated Staff			

Rives Avenue - Burns Avenue to Firestone Boulevard

Sidewalks - Exterior : Sidewalks , Hazards & Gratings

West Side

Utility Pole North of Burns Avenue @ 33.944452480200, -118.142560422421

Sidewalks , Hazards & Gratings : Sidewalk Width at Obstruction

Finding

Sidewalk width at the obstruction is not compliant.

On-Site Finding 42.00 inches

Recommendation

Sidewalk width at the obstruction shall have the recommended value.

Recommendation At least 48.00 inches

Costing Info (Estimated)

\$1,260



Code Reference ADA 206, 302, 403.5.1, CA 11B-403.5

Progress

Record Number	483391	Resolution	None
Progress	Not_Started	Priority	Two
Actual Date		Projected Date	06/30/2019
Actual Cost	\$0.00	Contractor	
Comments	No Comments		
Assignment	None	New Value	0
Designated Staff			

Rives Avenue - Burns Avenue to Firestone Boulevard

Sidewalks - Exterior : Sidewalks

West Side @ 33.943944042164, -118.142962753773

Sidewalks : Turn Area

Finding

Turn area is not level.

On-Site Finding Not Level

Recommendation

Make sure that the turn area is level.

Recommendation See Recommendation

Costing Info (Estimated)

\$1,260



Code Reference ADA 206, 302

Progress

Record Number	483389	Resolution	None
Progress	Not_Started	Priority	Two
Actual Date		Projected Date	06/30/2019
Actual Cost	\$0.00	Contractor	
Comments	No Comments		
Assignment	None	New Value	0
Designated Staff			

Rives Avenue - Burns Avenue to Firestone Boulevard



Rives Avenue - Burns Avenue to Firestone Boulevard

Burns Avenue to Firestone Boulevard
Downey, CA 90242

Date of Inspection
8/30/2017

*Estimated Facility Total: \$31,016

*Estimated facility total is for estimating purposes only and does not represent total construction, repair totals or design fees.

Prepared By

Disability Access Consultants

(800) 743-7067

Prepared Using



Accessibility Survey



City of Downey Rives Avenue - Burns Avenue to Stewart & Gray Road

Burns Avenue to Stewart & Gray Road
Downey, CA 90242

Date of Inspection
6/8/2017

Prepared By

Disability Access Consultants

(800) 743-7067

Rives Avenue - Burns Avenue to Stewart & Gray Road

Curb Ramps - Exterior : Curb Ramp

East Side South of Adwen Street @ 33.940738698759, - 118.145188987255

Bottom Landing

Curb Ramp : Bottom Landing Slope

Finding

The bottom landing of the curb ramp is on the street, and the slope of the bottom landing is not compliant.

On-Site Finding 9.70 percent

Recommendation

Ensure the bottom landing slope is compliant and provides a smooth transition.

Recommendation Up to 5.00 percent

Costing Info (Estimated)

Repave landing \$1,260



Code Reference ADA 406, 406.2, CA 11B-406.5.8

Progress

Record Number	444006	Resolution	None
Progress	Not_Started	Priority	Two
Actual Date		Projected Date	06/30/2019
Actual Cost	\$0.00	Contractor	
Comments	No Comments		
Assignment	None	New Value	0
Designated Staff			

Rives Avenue - Burns Avenue to Stewart & Gray Road

Curb Ramps - Exterior : Curb Ramp , Landings and Transitions

East Side South of Adwen Street @ 33.940738698759, -
118.145188987255

Top Landing

Curb Ramp , Landings and Transitions : Top Landing Clear Length - Landings

Finding

There is not enough top landing clear length.

On-Site Finding 44.00 inches

Recommendation

Provide a level top landing with enough clear length.

Recommendation At least 48.00 inches

Costing Info (Estimated)

Provide compliant landing \$240



Code Reference ADA 406, 406.4, CA 11B-406.5.3

Progress

Record Number	444007	Resolution	None
Progress	Not_Started	Priority	Two
Actual Date		Projected Date	06/30/2019
Actual Cost	\$0.00	Contractor	
Comments	No Comments		
Assignment	None	New Value	0
Designated Staff			

Rives Avenue - Burns Avenue to Stewart & Gray Road

Curb Ramps - Exterior : Curb Ramp

Northeast Corner of Luxor Street @ 33.938456723334, - 118.146864026785

Curb Ramp : No Detectable Warnings

Finding

The curb ramp does not provide a detectable warning surface which includes truncated domes.

On-Site Finding Not Found

Recommendation

Provide compliant detectable warnings to surface.

Recommendation See Recommendation

Costing Info (Estimated)

Provide detectable warning to surface \$248



Code Reference CA 11B-406.5.12

Progress

Record Number	444090	Resolution	None
Progress	Not_Started	Priority	Two
Actual Date		Projected Date	06/30/2019
Actual Cost	\$0.00	Contractor	
Comments	No Comments		
Assignment	None	New Value	0
Designated Staff			

Rives Avenue - Burns Avenue to Stewart & Gray Road

Curb Ramps - Exterior : Curb Ramp , Landings and Transitions

Northeast Corner of Luxor Street @ 33.938456723334, - 118.146864026785

Top Landing

Curb Ramp , Landings and Transitions : Top Landing Slope

Finding

The slope at the top landing is greater than allowed.

On-Site Finding 5.00 percent

Recommendation

Provide a top landing surface that does not exceed the maximum slope and cross slope. Provide a sufficient maneuvering clearance that does not accumulate water.

Recommendation Up to 2.08 percent

Costing Info (Estimated)

Provide compliant landing \$1,260



Code Reference ADA 402, 406.4, 403.3, 406.1, CA 11B-406.5.3

Progress

Record Number	444091	Resolution	None
Progress	Not_Started	Priority	Two
Actual Date		Projected Date	06/30/2019
Actual Cost	\$0.00	Contractor	
Comments	No Comments		
Assignment	None	New Value	0
Designated Staff			

Rives Avenue - Burns Avenue to Stewart & Gray Road

Curb Ramps - Exterior : Curb Ramp , Landings and Transitions

**Northeast Corner of Luxor Street @ 33.938456723334, -
118.146864026785**

Top Landing

Curb Ramp , Landings and Transitions : Top Landing Clear Length - Landings

Finding

There is not enough top landing clear length.

On-Site Finding 43.00 inches

Recommendation

Provide a level top landing with enough clear length.

Recommendation At least 48.00 inches

Costing Info (Estimated)

Provide compliant landing \$240



Code Reference ADA 406, 406.4, CA 11B-406.5.3

Progress

Record Number	444092	Resolution	None
Progress	Not_Started	Priority	Two
Actual Date		Projected Date	06/30/2019
Actual Cost	\$0.00	Contractor	
Comments	No Comments		
Assignment	None	New Value	0
Designated Staff			

Rives Avenue - Burns Avenue to Stewart & Gray Road

Curb Ramps - Exterior : Curb Ramp

Northeast Corner of Phlox Street @ 33.943216425336, - 118.143320828676

Curb Ramp : No Detectable Warnings

Finding

The curb ramp does not provide a detectable warning surface which includes truncated domes.

On-Site Finding Not Found

Recommendation

Provide compliant detectable warnings to surface.

Recommendation See Recommendation

Costing Info (Estimated)

Provide detectable warning to surface \$248



Code Reference CA 11B-406.5.12

Progress

Record Number	444008	Resolution	None
Progress	Not_Started	Priority	Two
Actual Date		Projected Date	06/30/2019
Actual Cost	\$0.00	Contractor	
Comments	No Comments		
Assignment	None	New Value	0
Designated Staff			

Rives Avenue - Burns Avenue to Stewart & Gray Road

Curb Ramps - Exterior : Curb Ramp

**Northeast Corner of Phlox Street @ 33.943216425336, -
118.143320828676**

Curb Ramp : Curb Ramp Slope

Finding

The running slope is greater than allowed.

On-Site Finding 11.80 percent

Recommendation

Provide a compliant curb ramp.

Recommendation Up to 8.33 percent

Costing Info (Estimated)

Install curb ramp \$1,300



Code Reference ADA 406, 406.1, 405.2, CA 11B-406

Progress

Record Number	444009	Resolution	None
Progress	Not_Started	Priority	Two
Actual Date		Projected Date	06/30/2019
Actual Cost	\$0.00	Contractor	
Comments	No Comments		
Assignment	None	New Value	0
Designated Staff			

Rives Avenue - Burns Avenue to Stewart & Gray Road

Curb Ramps - Exterior : Curb Ramp

Northeast Corner of Phlox Street @ 33.943216425336, - 118.143320828676

Curb Ramp : Side Flare Slope

Finding

The slope of the curb ramp side flare is greater than allowed.

On-Site Finding 23.80 percent

Recommendation

Provide curb ramp side flares with a compliant slope.

Recommendation Up to 10.00 percent

Costing Info (Estimated)

Install flared sides \$1,300



Code Reference ADA 406, 406.3,CA 11B-406.2.2

Progress

Record Number	444010	Resolution	None
Progress	Not_Started	Priority	Two
Actual Date		Projected Date	06/30/2019
Actual Cost	\$0.00	Contractor	
Comments	No Comments		
Assignment	None	New Value	0
Designated Staff			

Rives Avenue - Burns Avenue to Stewart & Gray Road

Curb Ramps - Exterior : Curb Ramp , Landings and Transitions

Northeast Corner of Phlox Street @ 33.943216425336, - 118.143320828676

Top Landing

Curb Ramp , Landings and Transitions : Top Landing Slope

Finding

The slope at the top landing is greater than allowed.

On-Site Finding 3.40 percent

Recommendation

Provide a top landing surface that does not exceed the maximum slope and cross slope. Provide a sufficient maneuvering clearance that does not accumulate water.

Recommendation Up to 2.08 percent

Costing Info (Estimated)

Provide compliant landing \$1,260



Code Reference ADA 402, 406.4, 403.3, 406.1, CA 11B-406.5.3

Progress

Record Number	444011	Resolution	None
Progress	Not_Started	Priority	Two
Actual Date		Projected Date	06/30/2019
Actual Cost	\$0.00	Contractor	
Comments	No Comments		
Assignment	None	New Value	0
Designated Staff			

Rives Avenue - Burns Avenue to Stewart & Gray Road

Curb Ramps - Exterior : Curb Ramp , Landings and Transitions

**Northeast Corner of Phlox Street @ 33.943216425336, -
118.143320828676**

Top Landing

Curb Ramp , Landings and Transitions : Top Landing Clear Length - Landings

Finding

There is not enough top landing clear length.

On-Site Finding 22.00 inches

Recommendation

Provide a level top landing with enough clear length.

Recommendation At least 48.00 inches

Costing Info (Estimated)

Provide compliant landing \$240



Code Reference ADA 406, 406.4, CA 11B-406.5.3

Progress

Record Number	444012	Resolution	None
Progress	Not_Started	Priority	Two
Actual Date		Projected Date	06/30/2019
Actual Cost	\$0.00	Contractor	
Comments	No Comments		
Assignment	None	New Value	0
Designated Staff			

Rives Avenue - Burns Avenue to Stewart & Gray Road

Curb Ramps - Exterior : Curb Ramp

**Southeast Corner of Luxor Street @ 33.938342122273, -
118.146955221891**

Curb Ramp : No Detectable Warnings

Finding

The curb ramp does not provide a detectable warning surface which includes truncated domes.

On-Site Finding Not Found

Recommendation

Provide compliant detectable warnings to surface.

Recommendation See Recommendation

Costing Info (Estimated)

Provide detectable warning to surface \$248



Code Reference CA 11B-406.5.12

Progress

Record Number	444059	Resolution	None
Progress	Not_Started	Priority	Two
Actual Date		Projected Date	06/30/2019
Actual Cost	\$0.00	Contractor	
Comments	No Comments		
Assignment	None	New Value	0
Designated Staff			

Rives Avenue - Burns Avenue to Stewart & Gray Road

Curb Ramps - Exterior : Curb Ramp

**Southeast Corner of Luxor Street @ 33.938342122273, -
118.146955221891**

Curb Ramp : Curb Ramp Slope

Finding

The running slope is greater than allowed.

On-Site Finding 9.30 percent

Recommendation

Provide a compliant curb ramp.

Recommendation Up to 8.33 percent

Costing Info (Estimated)

Install curb ramp \$1,300



Code Reference ADA 406, 406.1, 405.2, CA 11B-406

Progress

Record Number	444060	Resolution	None
Progress	Not_Started	Priority	Two
Actual Date		Projected Date	06/30/2019
Actual Cost	\$0.00	Contractor	
Comments	No Comments		
Assignment	None	New Value	0
Designated Staff			

Rives Avenue - Burns Avenue to Stewart & Gray Road

Curb Ramps - Exterior : Curb Ramp , Landings and Transitions

Southeast Corner of Luxor Street @ 33.938342122273, - 118.146955221891

Top Landing

Curb Ramp , Landings and Transitions : Top Landing Slope

Finding

The slope at the top landing is greater than allowed.

On-Site Finding 3.50 percent

Recommendation

Provide a top landing surface that does not exceed the maximum slope and cross slope. Provide a sufficient maneuvering clearance that does not accumulate water.

Recommendation Up to 2.08 percent

Costing Info (Estimated)

Provide compliant landing \$1,260



Code Reference ADA 402, 406.4, 403.3, 406.1, CA 11B-406.5.3

Progress

Record Number	444061	Resolution	None
Progress	Not_Started	Priority	Two
Actual Date		Projected Date	06/30/2019
Actual Cost	\$0.00	Contractor	
Comments	No Comments		
Assignment	None	New Value	0
Designated Staff			

Rives Avenue - Burns Avenue to Stewart & Gray Road

Curb Ramps - Exterior : Curb Ramp , Landings and Transitions

**Southeast Corner of Luxor Street @ 33.938342122273, -
118.146955221891**

Top Landing

Curb Ramp , Landings and Transitions : Top Landing Clear Length - Landings

Finding

There is not enough top landing clear length.

On-Site Finding 45.00 inches

Recommendation

Provide a level top landing with enough clear length.

Recommendation At least 48.00 inches

Costing Info (Estimated)

Provide compliant landing \$240



Code Reference ADA 406, 406.4, CA 11B-406.5.3

Progress

Record Number	444062	Resolution	None
Progress	Not_Started	Priority	Two
Actual Date		Projected Date	06/30/2019
Actual Cost	\$0.00	Contractor	
Comments	No Comments		
Assignment	None	New Value	0
Designated Staff			

Rives Avenue - Burns Avenue to Stewart & Gray Road

Curb Ramps - Exterior : Curb Ramp

**Southeast Corner of Phlox Street @ 33.943102943252, -
118.143397271633**

Curb Ramp : No Detectable Warnings

Finding

The curb ramp does not provide a detectable warning surface which includes truncated domes.

On-Site Finding Not Found

Recommendation

Provide compliant detectable warnings to surface.

Recommendation See Recommendation

Costing Info (Estimated)

Provide detectable warning to surface \$248



Code Reference CA 11B-406.5.12

Progress

Record Number	444053	Resolution	None
Progress	Not_Started	Priority	Two
Actual Date		Projected Date	06/30/2019
Actual Cost	\$0.00	Contractor	
Comments	No Comments		
Assignment	None	New Value	0
Designated Staff			

Rives Avenue - Burns Avenue to Stewart & Gray Road

Curb Ramps - Exterior : Curb Ramp

Southeast Corner of Phlox Street @ 33.943102943252, - 118.143397271633

Curb Ramp : Curb Ramp Width

Finding

The width of the curb ramp is less than required.

On-Site Finding 36.00 inches

Recommendation

Provide a compliant curb ramp.

Recommendation At least 48.00 inches

Costing Info (Estimated)

Install curb ramp \$1,300



Code Reference ADA 406, 406.1, 405.5, CA 11B-406.5.2

Progress

Record Number	444054	Resolution	None
Progress	Not_Started	Priority	Two
Actual Date		Projected Date	06/30/2019
Actual Cost	\$0.00	Contractor	
Comments	No Comments		
Assignment	None	New Value	0
Designated Staff			

Rives Avenue - Burns Avenue to Stewart & Gray Road

Curb Ramps - Exterior : Curb Ramp

**Southeast Corner of Phlox Street @ 33.943102943252, -
118.143397271633**

Curb Ramp : Curb Ramp Slope

Finding

The running slope is greater than allowed.

On-Site Finding 10.90 percent

Recommendation

Provide a compliant curb ramp.

Recommendation Up to 8.33 percent

Costing Info (Estimated)

Install curb ramp \$1,300



Code Reference ADA 406, 406.1, 405.2, CA 11B-406

Progress

Record Number	444055	Resolution	None
Progress	Not_Started	Priority	Two
Actual Date		Projected Date	06/30/2019
Actual Cost	\$0.00	Contractor	
Comments	No Comments		
Assignment	None	New Value	0
Designated Staff			

Rives Avenue - Burns Avenue to Stewart & Gray Road

Curb Ramps - Exterior : Curb Ramp

**Southeast Corner of Phlox Street @ 33.943102943252, -
118.143397271633**

Curb Ramp : Side Flare Slope

Finding

The slope of the curb ramp side flare is greater than allowed.

On-Site Finding 20.80 percent

Recommendation

Provide curb ramp side flares with a compliant slope.

Recommendation Up to 10.00 percent

Costing Info (Estimated)

Install flared sides \$1,300



Code Reference ADA 406, 406.3, CA 11B-406.2.2

Progress

Record Number	444056	Resolution	None
Progress	Not_Started	Priority	Two
Actual Date		Projected Date	06/30/2019
Actual Cost	\$0.00	Contractor	
Comments	No Comments		
Assignment	None	New Value	0
Designated Staff			

Rives Avenue - Burns Avenue to Stewart & Gray Road

Curb Ramps - Exterior : Curb Ramp , Landings And Transitions

**Southeast Corner of Phlox Street @ 33.943102943252, -
118.143397271633**

Bottom Landing

Curb Ramp , Landings And Transitions : Bottom Landing Change in Level

Finding

The transition from the bottom of the curb ramp to the walk, gutter, or street is abrupt.

On-Site Finding 0.62 inches

Recommendation

Patch the transition area at the bottom of the curb ramp so that the transition is flush and free of abrupt changes.

Recommendation Up to 0.50 inches

Costing Info (Estimated)

Patch lip at curb ramp \$255



Code Reference ADA 302, 303, 406.2, 303.1

Progress

Record Number	444057	Resolution	None
Progress	Not_Started	Priority	Two
Actual Date		Projected Date	06/30/2019
Actual Cost	\$0.00	Contractor	
Comments	No Comments		
Assignment	None	New Value	0
Designated Staff			

Rives Avenue - Burns Avenue to Stewart & Gray Road

Curb Ramps - Exterior : Curb Ramp , Landings and Transitions

**Southeast Corner of Phlox Street @ 33.943102943252, -
118.143397271633**

Top Landing

Curb Ramp , Landings and Transitions : Top Landing Clear Length - Landings

Finding

There is not enough top landing clear length.

On-Site Finding 1.00 inches

Recommendation

Provide a level top landing with enough clear length.

Recommendation At least 48.00 inches

Costing Info (Estimated)

Provide compliant landing \$240



Code Reference ADA 406, 406.4,CA 11B-406.5.3

Progress

Record Number	444058	Resolution	None
Progress	Not_Started	Priority	Two
Actual Date		Projected Date	06/30/2019
Actual Cost	\$0.00	Contractor	
Comments	No Comments		
Assignment	None	New Value	0
Designated Staff			

Rives Avenue - Burns Avenue to Stewart & Gray Road

Curb Ramps - Exterior : Curb Ramp

**Southwest Corner of Burns Avenue @ 33.943858375062, -
118.143045902252**

Curb Ramp : Curb Ramp - Cross Slope

Finding

The cross slope is greater than allowed.

On-Site Finding 4.50 percent

Recommendation

Provide a compliant curb ramp.

Recommendation Up to 2.08 percent

Costing Info (Estimated)

Install curb ramp \$1,300



Code Reference ADA 402, 406.1, 405.3, CA 11B-406.5.7

Progress

Record Number	444089	Resolution	None
Progress	Not_Started	Priority	Two
Actual Date		Projected Date	06/30/2019
Actual Cost	\$0.00	Contractor	
Comments	No Comments		
Assignment	None	New Value	0
Designated Staff			

Rives Avenue - Burns Avenue to Stewart & Gray Road

Sidewalks - Exterior : Sidewalks

East Side

Arnett Street East Crossing @ 33.941859080687, -118.144332021475

Sidewalks : Vehicular Traffic Slope

Finding

Slope at vehicular traffic is not compliant.

On-Site Finding 6.80 percent

Recommendation

Repave the surface to provide a compliant slope.

Recommendation Up to 5.00 percent

Costing Info (Estimated)

Repave surface \$1,092



Code Reference

Progress

Record Number	444049	Resolution	None
Progress	Not_Started	Priority	Two
Actual Date		Projected Date	06/30/2019
Actual Cost	\$0.00	Contractor	
Comments	No Comments		
Assignment	None	New Value	0
Designated Staff			

Rives Avenue - Burns Avenue to Stewart & Gray Road

Sidewalks - Exterior : Sidewalks

East Side

Benares Street East Crossing @ 33.938393303349, -118.146900236607

Sidewalks : Vehicular Traffic Slope

Finding

Slope at vehicular traffic is not compliant.

On-Site Finding 7.50 percent

Recommendation

Repave the surface to provide a compliant slope.

Recommendation Up to 5.00 percent

Costing Info (Estimated)

Repave surface \$1,092



Code Reference

Progress

Record Number	444046	Resolution	None
Progress	Not_Started	Priority	Two
Actual Date		Projected Date	06/30/2019
Actual Cost	\$0.00	Contractor	
Comments	No Comments		
Assignment	None	New Value	0
Designated Staff			

Rives Avenue - Burns Avenue to Stewart & Gray Road

Sidewalks - Exterior : Sidewalks

East Side

Benares Street East Crossing @ 33.939487013328, -118.146104961634

Sidewalks : Vehicular Traffic Slope

Finding

Slope at vehicular traffic is not compliant.

On-Site Finding 6.30 percent

Recommendation

Repave the surface to provide a compliant slope.

Recommendation Up to 5.00 percent

Costing Info (Estimated)

Repave surface \$1,092



Code Reference

Progress

Record Number	444045	Resolution	None
Progress	Not_Started	Priority	Two
Actual Date		Projected Date	06/30/2019
Actual Cost	\$0.00	Contractor	
Comments	No Comments		
Assignment	None	New Value	0
Designated Staff			

Rives Avenue - Burns Avenue to Stewart & Gray Road

Sidewalks - Exterior : Sidewalks , Hazards & Gratings

East Side

Bush South of Burns Avenue @ 33.943303205651, -118.143253773451

Sidewalks , Hazards & Gratings : Sidewalk Width at Obstruction

Finding

Sidewalk width at the obstruction is not compliant.

On-Site Finding 33.00 inches

Recommendation

Sidewalk width at the obstruction shall have the recommended value.

Recommendation At least 48.00 inches

Costing Info (Estimated)

\$1,260



Code Reference ADA 206, 302, 403.5.1, CA 11B-403.5

Progress

Record Number	444033	Resolution	None
Progress	Not_Started	Priority	Two
Actual Date		Projected Date	06/30/2019
Actual Cost	\$0.00	Contractor	
Comments	No Comments		
Assignment	None	New Value	0
Designated Staff			

Rives Avenue - Burns Avenue to Stewart & Gray Road

Sidewalks - Exterior : Sidewalks , Hazards & Gratings

East Side

Bush South of Phlox Street @ 33.943080691845, -118.143410682678

Sidewalks , Hazards & Gratings : Sidewalk Width at Obstruction

Finding

Sidewalk width at the obstruction is not compliant.

On-Site Finding 43.00 inches

Recommendation

Sidewalk width at the obstruction shall have the recommended value.

Recommendation At least 48.00 inches

Costing Info (Estimated)

\$1,260



Code Reference ADA 206, 302, 403.5.1, CA 11B-403.5

Progress

Record Number	444039	Resolution	None
Progress	Not_Started	Priority	Two
Actual Date		Projected Date	06/30/2019
Actual Cost	\$0.00	Contractor	
Comments	No Comments		
Assignment	None	New Value	0
Designated Staff			

Rives Avenue - Burns Avenue to Stewart & Gray Road

Sidewalks - Exterior : Sidewalks , Change in Level

East Side

Change in Level South of Adwen Street @ 33.940787653193, -118.145131319761

Sidewalks , Change in Level : Change in Level Non Beveled

Finding

There is a change in elevation greater than recommended value.

On-Site Finding 0.50 inches

Recommendation

Ensure that the change in elevation is within the recommended value.

Recommendation Up to 0.25 inches

Costing Info (Estimated)

Remove tripping hazards \$198



Code Reference ADA 206, 302

Progress

Record Number	444042	Resolution	None
Progress	Not_Started	Priority	Two
Actual Date		Projected Date	06/30/2019
Actual Cost	\$0.00	Contractor	
Comments	No Comments		
Assignment	None	New Value	0
Designated Staff			

Rives Avenue - Burns Avenue to Stewart & Gray Road

Sidewalks - Exterior : Sidewalks , Change in Level

East Side

Change in Level South of Arnett Street @ 33.941272745608, -118.144769221544

Sidewalks , Change in Level : Change in Level Non Beveled

Finding

There is a change in elevation greater than recommended value.

On-Site Finding 0.75 inches

Recommendation

Ensure that the change in elevation is within the recommended value.

Recommendation Up to 0.25 inches

Costing Info (Estimated)

Remove tripping hazards \$198



Code Reference ADA 206, 302

Progress

Record Number	444030	Resolution	None
Progress	Not_Started	Priority	Two
Actual Date		Projected Date	06/30/2019
Actual Cost	\$0.00	Contractor	
Comments	No Comments		
Assignment	None	New Value	0
Designated Staff			

Rives Avenue - Burns Avenue to Stewart & Gray Road

Sidewalks - Exterior : Sidewalks , Change in Level

East Side

Change in Level South of Arnett Street @ 33.941790100299, -118.144391030073

Sidewalks , Change in Level : Change in Level Non Beveled

Finding

There is a change in elevation greater than recommended value.

On-Site Finding 0.62 inches

Recommendation

Ensure that the change in elevation is within the recommended value.

Recommendation Up to 0.25 inches

Costing Info (Estimated)

Remove tripping hazards \$198



Code Reference ADA 206, 302

Progress

Record Number	444040	Resolution	None
Progress	Not_Started	Priority	Two
Actual Date		Projected Date	06/30/2019
Actual Cost	\$0.00	Contractor	
Comments	No Comments		
Assignment	None	New Value	0
Designated Staff			

Rives Avenue - Burns Avenue to Stewart & Gray Road

Sidewalks - Exterior : Sidewalks , Change in Level

East Side

Change in Level South of Benares Street @ 33.938757133151, -118.146641403437

Sidewalks , Change in Level : Change in Level Non Beveled

Finding

There is a change in elevation greater than recommended value.

On-Site Finding 0.75 inches

Recommendation

Ensure that the change in elevation is within the recommended value.

Recommendation Up to 0.25 inches

Costing Info (Estimated)

Remove tripping hazards \$198



Code Reference ADA 206, 302

Progress

Record Number	444032	Resolution	None
Progress	Not_Started	Priority	Two
Actual Date		Projected Date	06/30/2019
Actual Cost	\$0.00	Contractor	
Comments	No Comments		
Assignment	None	New Value	0
Designated Staff			

Rives Avenue - Burns Avenue to Stewart & Gray Road

Sidewalks - Exterior : Sidewalks , Change in Level

East Side

Change in Level South of Benares Street @ 33.939009699103, -118.146459013224

Sidewalks , Change in Level : Change in Level Non Beveled

Finding

There is a change in elevation greater than recommended value.

On-Site Finding 0.87 inches

Recommendation

Ensure that the change in elevation is within the recommended value.

Recommendation Up to 0.25 inches

Costing Info (Estimated)

Remove tripping hazards \$198



Code Reference ADA 206, 302

Progress

Record Number	444031	Resolution	None
Progress	Not_Started	Priority	Two
Actual Date		Projected Date	06/30/2019
Actual Cost	\$0.00	Contractor	
Comments	No Comments		
Assignment	None	New Value	0
Designated Staff			

Rives Avenue - Burns Avenue to Stewart & Gray Road

Sidewalks - Exterior : Sidewalks , Change in Level

East Side

Change in Level South of Benares Street @ 33.939040852561, -118.146441578865

Sidewalks , Change in Level : Change in Level Non Beveled

Finding

There is a change in elevation greater than recommended value.

On-Site Finding 1.12 inches

Recommendation

Ensure that the change in elevation is within the recommended value.

Recommendation Up to 0.25 inches

Costing Info (Estimated)

Remove tripping hazards \$198



Code Reference ADA 206, 302

Progress

Record Number	444037	Resolution	None
Progress	Not_Started	Priority	Two
Actual Date		Projected Date	06/30/2019
Actual Cost	\$0.00	Contractor	
Comments	No Comments		
Assignment	None	New Value	0
Designated Staff			

Rives Avenue - Burns Avenue to Stewart & Gray Road

Sidewalks - Exterior : Sidewalks , Change in Level

East Side

Change in Level South of Benares Street @ 33.939374638891, -118.146188110113

Sidewalks , Change in Level : Change in Level Non Beveled

Finding

There is a change in elevation greater than recommended value.

On-Site Finding 0.75 inches

Recommendation

Ensure that the change in elevation is within the recommended value.

Recommendation Up to 0.25 inches

Costing Info (Estimated)

Remove tripping hazards \$198



Code Reference ADA 206, 302

Progress

Record Number	444041	Resolution	None
Progress	Not_Started	Priority	Two
Actual Date		Projected Date	06/30/2019
Actual Cost	\$0.00	Contractor	
Comments	No Comments		
Assignment	None	New Value	0
Designated Staff			

Rives Avenue - Burns Avenue to Stewart & Gray Road

Sidewalks - Exterior : Sidewalks , Change in Level

East Side

Change in Level South of Burns Avenue @ 33.943303205651, -118.143253773451

Sidewalks , Change in Level : Change in Level Non Beveled

Finding

There is a change in elevation greater than recommended value.

On-Site Finding 0.75 inches

Recommendation

Ensure that the change in elevation is within the recommended value.

Recommendation Up to 0.25 inches

Costing Info (Estimated)

Remove tripping hazards \$198



Code Reference ADA 206, 302

Progress

Record Number	444035	Resolution	None
Progress	Not_Started	Priority	Two
Actual Date		Projected Date	06/30/2019
Actual Cost	\$0.00	Contractor	
Comments	No Comments		
Assignment	None	New Value	0
Designated Staff			

Rives Avenue - Burns Avenue to Stewart & Gray Road

Sidewalks - Exterior : Sidewalks , Change in Level

East Side

Change in Level South of Luxor Street @ 33.938101793333, -118.147133588791

Sidewalks , Change in Level : Change in Level Non Beveled

Finding

There is a change in elevation greater than recommended value.

On-Site Finding 0.50 inches

Recommendation

Ensure that the change in elevation is within the recommended value.

Recommendation Up to 0.25 inches

Costing Info (Estimated)

Remove tripping hazards \$198



Code Reference ADA 206, 302

Progress

Record Number	444034	Resolution	None
Progress	Not_Started	Priority	Two
Actual Date		Projected Date	06/30/2019
Actual Cost	\$0.00	Contractor	
Comments	No Comments		
Assignment	None	New Value	0
Designated Staff			

Rives Avenue - Burns Avenue to Stewart & Gray Road

Sidewalks - Exterior : Sidewalks , Change in Level

East Side

Change in Level South of Phlox Street @ 33.942691291285, -118.143713772297

Sidewalks , Change in Level : Change in Level Non Beveled

Finding

There is a change in elevation greater than recommended value.

On-Site Finding 0.50 inches

Recommendation

Ensure that the change in elevation is within the recommended value.

Recommendation Up to 0.25 inches

Costing Info (Estimated)

Remove tripping hazards \$198



Code Reference ADA 206, 302

Progress

Record Number	444038	Resolution	None
Progress	Not_Started	Priority	Two
Actual Date		Projected Date	06/30/2019
Actual Cost	\$0.00	Contractor	
Comments	No Comments		
Assignment	None	New Value	0
Designated Staff			

Rives Avenue - Burns Avenue to Stewart & Gray Road

Sidewalks - Exterior : Sidewalks , Vehicular Traffic

East Side

Driveway South of Benares Street @ 33.938827228623, -118.146597146988

Sidewalks , Vehicular Traffic : Cross Walks and Detectable Warnings

Finding

There are no detectable warnings where the pedestrian route crosses vehicular traffic.

On-Site Finding Not Found

Recommendation

Provide detectable warnings.

Recommendation See Recommendation

Costing Info (Estimated)

Install compliant detectable warnings \$190



Code Reference ADA 705,CA 11B-705.1.2.5,CA 11B-247.1.2.5

Progress

Record Number	444043	Resolution	None
Progress	Not_Started	Priority	Two
Actual Date		Projected Date	06/30/2019
Actual Cost	\$0.00	Contractor	
Comments	No Comments		
Assignment	None	New Value	0
Designated Staff			

Rives Avenue - Burns Avenue to Stewart & Gray Road

Sidewalks - Exterior : Sidewalks

East Side

Driveway South of Benares Street @ 33.938827228623, -118.146597146988

Sidewalks : Vehicular Traffic Cross Slope

Finding

Cross slope at vehicular traffic is not compliant.

On-Site Finding 3.30 percent

Recommendation

Repave the surface to provide a compliant cross slope.

Recommendation Up to 2.08 percent

Costing Info (Estimated)

Repave surface \$1,092



Code Reference ADA 206, 302, CA 11B-403.3

Progress

Record Number	444044	Resolution	None
Progress	Not_Started	Priority	Two
Actual Date		Projected Date	06/30/2019
Actual Cost	\$0.00	Contractor	
Comments	No Comments		
Assignment	None	New Value	0
Designated Staff			

Rives Avenue - Burns Avenue to Stewart & Gray Road

Sidewalks - Exterior : Sidewalks

East Side

E De Palma Street East Crossing @ 33.937864801630, -118.147324025631

Sidewalks : Vehicular Traffic Slope

Finding

Slope at vehicular traffic is not compliant.

On-Site Finding 5.60 percent

Recommendation

Repave the surface to provide a compliant slope.

Recommendation Up to 5.00 percent

Costing Info (Estimated)

Repave surface \$1,092



Code Reference

Progress

Record Number	444050	Resolution	None
Progress	Not_Started	Priority	Two
Actual Date		Projected Date	06/30/2019
Actual Cost	\$0.00	Contractor	
Comments	No Comments		
Assignment	None	New Value	0
Designated Staff			

Rives Avenue - Burns Avenue to Stewart & Gray Road

Sidewalks - Exterior : Sidewalks

East Side

E De Palma Street East Crossing @ 33.937864801630, -118.147324025631

Sidewalks : Vehicular Traffic Cross Slope

Finding

Cross slope at vehicular traffic is not compliant.

On-Site Finding 6.80 percent

Recommendation

Repave the surface to provide a compliant cross slope.

Recommendation Up to 2.08 percent

Costing Info (Estimated)

Repave surface \$1,092



Code Reference ADA 206, 302, CA 11B-403.3

Progress

Record Number	444051	Resolution	None
Progress	Not_Started	Priority	Two
Actual Date		Projected Date	06/30/2019
Actual Cost	\$0.00	Contractor	
Comments	No Comments		
Assignment	None	New Value	0
Designated Staff			

Rives Avenue - Burns Avenue to Stewart & Gray Road

Sidewalks - Exterior : Sidewalks , Vehicular Traffic

East Side

Fontana Street East Crossing @ 33.937694567747, -118.147444725037

Sidewalks , Vehicular Traffic : Cross Walks and Detectable Warnings

Finding

There are no detectable warnings where the pedestrian route crosses vehicular traffic.

On-Site Finding Not Found

Recommendation

Provide detectable warnings.

Recommendation See Recommendation

Costing Info (Estimated)

Install compliant detectable warnings \$190



Code Reference ADA 705,CA 11B-705.1.2.5,CA 11B-247.1.2.5

Progress

Record Number	444047	Resolution	None
Progress	Not_Started	Priority	Two
Actual Date		Projected Date	06/30/2019
Actual Cost	\$0.00	Contractor	
Comments	No Comments		
Assignment	None	New Value	0
Designated Staff			

Rives Avenue - Burns Avenue to Stewart & Gray Road

Sidewalks - Exterior : Sidewalks

East Side

Fontana Street East Crossing @ 33.937694567747, -118.147444725037

Sidewalks : Vehicular Traffic Cross Slope

Finding

Cross slope at vehicular traffic is not compliant.

On-Site Finding 8.00 percent

Recommendation

Repave the surface to provide a compliant cross slope.

Recommendation Up to 2.08 percent

Costing Info (Estimated)

Repave surface \$1,092



Code Reference ADA 206, 302, CA 11B-403.3

Progress

Record Number	444048	Resolution	None
Progress	Not_Started	Priority	Two
Actual Date		Projected Date	06/30/2019
Actual Cost	\$0.00	Contractor	
Comments	No Comments		
Assignment	None	New Value	0
Designated Staff			

Rives Avenue - Burns Avenue to Stewart & Gray Road

Sidewalks - Exterior : Sidewalks

East Side

Phlox Street East Crossing @ 33.943156346604, -118.143367767334

Sidewalks : Vehicular Traffic Slope

Finding

Slope at vehicular traffic is not compliant.

On-Site Finding 13.00 percent

Recommendation

Repave the surface to provide a compliant slope.

Recommendation Up to 5.00 percent

Costing Info (Estimated)

Repave surface \$1,092



Code Reference

Progress

Record Number	444052	Resolution	None
Progress	Not_Started	Priority	Two
Actual Date		Projected Date	06/30/2019
Actual Cost	\$0.00	Contractor	
Comments	No Comments		
Assignment	None	New Value	0
Designated Staff			

Rives Avenue - Burns Avenue to Stewart & Gray Road

Sidewalks - Exterior : Sidewalks , Surface

East Side

Sidewalk South of Adwen Street @ 33.940868872987, -118.145068287849

Sidewalks , Surface : Cross Slope

Finding

Sidewalk cross slope is not compliant.

On-Site Finding 3.90 percent for 10.00 feet

Recommendation

Repave the sidewalk surface with the recommended cross slope.

Recommendation Up to 2.08 percent

Costing Info (Estimated)

Repave surface \$1,092



Code Reference ADA 206, 302, CA 11B-403.3

Progress

Record Number	444028	Resolution	None
Progress	Not_Started	Priority	Two
Actual Date		Projected Date	06/30/2019
Actual Cost	\$0.00	Contractor	
Comments	No Comments		
Assignment	None	New Value	0
Designated Staff			

Rives Avenue - Burns Avenue to Stewart & Gray Road

Sidewalks - Exterior : Sidewalks , Surface

East Side

Sidewalk South of Arnett Street @ 33.941718894679, -118.144436627626

Sidewalks , Surface : Cross Slope

Finding

Sidewalk cross slope is not compliant.

On-Site Finding 7.80 percent for 81.00 feet

Recommendation

Repave the sidewalk surface with the recommended cross slope.

Recommendation Up to 2.08 percent

Costing Info (Estimated)

Repave surface \$1,092



Code Reference ADA 206, 302,CA 11B-403.3

Progress

Record Number	444014	Resolution	None
Progress	Not_Started	Priority	Two
Actual Date		Projected Date	06/30/2019
Actual Cost	\$0.00	Contractor	
Comments	No Comments		
Assignment	None	New Value	0
Designated Staff			

Rives Avenue - Burns Avenue to Stewart & Gray Road

Sidewalks - Exterior : Sidewalks , Surface

East Side

Sidewalk South of Benares Street @ 33.938799412967, -118.146615922451

Sidewalks , Surface : Cross Slope

Finding

Sidewalk cross slope is not compliant.

On-Site Finding 3.60 percent for 120.00 feet

Recommendation

Repave the sidewalk surface with the recommended cross slope.

Recommendation Up to 2.08 percent

Costing Info (Estimated)

Repave surface \$1,092



Code Reference ADA 206, 302,CA 11B-403.3

Progress

Record Number	444022	Resolution	None
Progress	Not_Started	Priority	Two
Actual Date		Projected Date	06/30/2019
Actual Cost	\$0.00	Contractor	
Comments	No Comments		
Assignment	None	New Value	0
Designated Staff			

Rives Avenue - Burns Avenue to Stewart & Gray Road

Sidewalks - Exterior : Sidewalks , Surface

East Side

Sidewalk South of Benares Street @ 33.939146551707, -118.146357089281

Sidewalks , Surface : Cross Slope

Finding

Sidewalk cross slope is not compliant.

On-Site Finding 4.30 percent for 101.00 feet

Recommendation

Repave the sidewalk surface with the recommended cross slope.

Recommendation Up to 2.08 percent

Costing Info (Estimated)

Repave surface \$1,092



Code Reference ADA 206, 302,CA 11B-403.3

Progress

Record Number	444015	Resolution	None
Progress	Not_Started	Priority	Two
Actual Date		Projected Date	06/30/2019
Actual Cost	\$0.00	Contractor	
Comments	No Comments		
Assignment	None	New Value	0
Designated Staff			

Rives Avenue - Burns Avenue to Stewart & Gray Road

Sidewalks - Exterior : Sidewalks , Surface

East Side

Sidewalk South of Benares Street @ 33.939405792215, -118.146161288023

Sidewalks , Surface : Cross Slope

Finding

Sidewalk cross slope is not compliant.

On-Site Finding 4.20 percent for 107.00 feet

Recommendation

Repave the sidewalk surface with the recommended cross slope.

Recommendation Up to 2.08 percent

Costing Info (Estimated)

Repave surface \$1,092



Code Reference ADA 206, 302, CA 11B-403.3

Progress

Record Number	444016	Resolution	None
Progress	Not_Started	Priority	Two
Actual Date		Projected Date	06/30/2019
Actual Cost	\$0.00	Contractor	
Comments	No Comments		
Assignment	None	New Value	0
Designated Staff			

Rives Avenue - Burns Avenue to Stewart & Gray Road

Sidewalks - Exterior : Sidewalks , Surface

East Side

Sidewalk South of Brookmill Road @ 33.940053333727, -118.145682513714

Sidewalks , Surface : Cross Slope

Finding

Sidewalk cross slope is not compliant.

On-Site Finding 5.80 percent for 129.00 feet

Recommendation

Repave the sidewalk surface with the recommended cross slope.

Recommendation Up to 2.08 percent

Costing Info (Estimated)

Repave surface \$1,092



Code Reference ADA 206, 302,CA 11B-403.3

Progress

Record Number	444017	Resolution	None
Progress	Not_Started	Priority	Two
Actual Date		Projected Date	06/30/2019
Actual Cost	\$0.00	Contractor	
Comments	No Comments		
Assignment	None	New Value	0
Designated Staff			

Rives Avenue - Burns Avenue to Stewart & Gray Road

Sidewalks - Exterior : Sidewalks , Surface

East Side

Sidewalk South of Burns Avenue @ 33.943303205651, -118.143253773451

Sidewalks , Surface : Running Slope

Finding

Sidewalk running slope is not compliant.

On-Site Finding 8.00 percent for 1.00 feet

Recommendation

Repave the sidewalk surface with the recommended running slope.

Recommendation Up to 5.00 percent

Costing Info (Estimated)

Repave surface \$1,184



Code Reference ADA 206, 302

Progress

Record Number	444023	Resolution	None
Progress	Not_Started	Priority	Two
Actual Date		Projected Date	06/30/2019
Actual Cost	\$0.00	Contractor	
Comments	No Comments		
Assignment	None	New Value	0
Designated Staff			

Rives Avenue - Burns Avenue to Stewart & Gray Road

Sidewalks - Exterior : Sidewalks , Surface

East Side

Sidewalk South of Burns Avenue @ 33.943713742097, -118.142948001623

Sidewalks , Surface : Cross Slope

Finding

Sidewalk cross slope is not compliant.

On-Site Finding 2.90 percent for 2.00 feet

Recommendation

Repave the sidewalk surface with the recommended cross slope.

Recommendation Up to 2.08 percent

Costing Info (Estimated)

Repave surface \$1,092



Code Reference ADA 206, 302, CA 11B-403.3

Progress

Record Number	444020	Resolution	None
Progress	Not_Started	Priority	Two
Actual Date		Projected Date	06/30/2019
Actual Cost	\$0.00	Contractor	
Comments	No Comments		
Assignment	None	New Value	0
Designated Staff			

Rives Avenue - Burns Avenue to Stewart & Gray Road

Sidewalks - Exterior : Sidewalks , Surface

East Side

Sidewalk South of Burns Avenue @ 33.943713742097, -118.142948001623

Sidewalks , Surface : Running Slope

Finding

Sidewalk running slope is not compliant.

On-Site Finding 6.00 percent for 2.00 feet

Recommendation

Repave the sidewalk surface with the recommended running slope.

Recommendation Up to 5.00 percent

Costing Info (Estimated)

Repave surface \$1,184



Code Reference ADA 206, 302

Progress

Record Number	444021	Resolution	None
Progress	Not_Started	Priority	Two
Actual Date		Projected Date	06/30/2019
Actual Cost	\$0.00	Contractor	
Comments	No Comments		
Assignment	None	New Value	0
Designated Staff			

Rives Avenue - Burns Avenue to Stewart & Gray Road

Sidewalks - Exterior : Sidewalks , Surface

East Side

Sidewalk South of Fontana Street @ 33.937621133417, -118.147507756948

Sidewalks , Surface : Running Slope

Finding

Sidewalk running slope is not compliant.

On-Site Finding 10.70 percent for 1.50 feet

Recommendation

Repave the sidewalk surface with the recommended running slope.

Recommendation Up to 5.00 percent

Costing Info (Estimated)

Repave surface \$1,184



Code Reference ADA 206, 302

Notes : Surface is Rough And Uneven.

Progress

Record Number	444025	Resolution	None
Progress	Not_Started	Priority	Two
Actual Date		Projected Date	06/30/2019
Actual Cost	\$0.00	Contractor	
Comments	No Comments		
Assignment	None	New Value	0
Designated Staff			

Rives Avenue - Burns Avenue to Stewart & Gray Road

Sidewalks - Exterior : Sidewalks , Surface

East Side

Sidewalk South of Luxor Street @ 33.938051724718, -118.147173821926

Sidewalks , Surface : Cross Slope

Finding

Sidewalk cross slope is not compliant.

On-Site Finding 4.00 percent for 56.00 feet

Recommendation

Repave the sidewalk surface with the recommended cross slope.

Recommendation Up to 2.08 percent

Costing Info (Estimated)

Repave surface \$1,092



Code Reference ADA 206, 302,CA 11B-403.3

Progress

Record Number	444018	Resolution	None
Progress	Not_Started	Priority	Two
Actual Date		Projected Date	06/30/2019
Actual Cost	\$0.00	Contractor	
Comments	No Comments		
Assignment	None	New Value	0
Designated Staff			

Rives Avenue - Burns Avenue to Stewart & Gray Road

Sidewalks - Exterior : Sidewalks , Surface

East Side

Sidewalk South of Luxor Street @ 33.938051724718, -118.147173821926

Sidewalks , Surface : Running Slope

Finding

Sidewalk running slope is not compliant.

On-Site Finding 7.60 percent for 1.00 feet

Recommendation

Repave the sidewalk surface with the recommended running slope.

Recommendation Up to 5.00 percent

Costing Info (Estimated)

Repave surface \$1,184



Code Reference ADA 206, 302

Progress

Record Number	444019	Resolution	None
Progress	Not_Started	Priority	Two
Actual Date		Projected Date	06/30/2019
Actual Cost	\$0.00	Contractor	
Comments	No Comments		
Assignment	None	New Value	0
Designated Staff			

Rives Avenue - Burns Avenue to Stewart & Gray Road

Sidewalks - Exterior : Sidewalks , Surface

East Side

Sidewalk South of Phlox Street @ 33.942245147310, -118.144032955170

Sidewalks , Surface : Cross Slope

Finding

Sidewalk cross slope is not compliant.

On-Site Finding 4.80 percent for 44.00 feet

Recommendation

Repave the sidewalk surface with the recommended cross slope.

Recommendation Up to 2.08 percent

Costing Info (Estimated)

Repave surface \$1,092



Code Reference ADA 206, 302, CA 11B-403.3

Progress

Record Number	444026	Resolution	None
Progress	Not_Started	Priority	Two
Actual Date		Projected Date	06/30/2019
Actual Cost	\$0.00	Contractor	
Comments	No Comments		
Assignment	None	New Value	0
Designated Staff			

Rives Avenue - Burns Avenue to Stewart & Gray Road

Sidewalks - Exterior : Sidewalks , Surface

East Side

Sidewalk South of Phlox Street @ 33.942245147310, -118.144032955170

Sidewalks , Surface : Running Slope

Finding

Sidewalk running slope is not compliant.

On-Site Finding 8.00 percent for 1.00 feet

Recommendation

Repave the sidewalk surface with the recommended running slope.

Recommendation Up to 5.00 percent

Costing Info (Estimated)

Repave surface \$1,184



Code Reference ADA 206, 302

Progress

Record Number	444027	Resolution	None
Progress	Not_Started	Priority	Two
Actual Date		Projected Date	06/30/2019
Actual Cost	\$0.00	Contractor	
Comments	No Comments		
Assignment	None	New Value	0
Designated Staff			

Rives Avenue - Burns Avenue to Stewart & Gray Road

Sidewalks - Exterior : Sidewalks , Surface

East Side

Sidewalk South of Phlox Street @ 33.942465438143, -118.143878728151

Sidewalks , Surface : Cross Slope

Finding

Sidewalk cross slope is not compliant.

On-Site Finding 3.70 percent for 27.00 feet

Recommendation

Repave the sidewalk surface with the recommended cross slope.

Recommendation Up to 2.08 percent

Costing Info (Estimated)

Repave surface \$1,092



Code Reference ADA 206, 302,CA 11B-403.3

Progress

Record Number	444024	Resolution	None
Progress	Not_Started	Priority	Two
Actual Date		Projected Date	06/30/2019
Actual Cost	\$0.00	Contractor	
Comments	No Comments		
Assignment	None	New Value	0
Designated Staff			

Rives Avenue - Burns Avenue to Stewart & Gray Road

Sidewalks - Exterior : Sidewalks , Surface

East Side

Sidewalk South of Phlox Street @ 33.942839263707, -118.143599778414

Sidewalks , Surface : Cross Slope

Finding

Sidewalk cross slope is not compliant.

On-Site Finding 4.10 percent for 12.00 feet

Recommendation

Repave the sidewalk surface with the recommended cross slope.

Recommendation Up to 2.08 percent

Costing Info (Estimated)

Repave surface \$1,092



Code Reference ADA 206, 302, CA 11B-403.3

Progress

Record Number	444029	Resolution	None
Progress	Not_Started	Priority	Two
Actual Date		Projected Date	06/30/2019
Actual Cost	\$0.00	Contractor	
Comments	No Comments		
Assignment	None	New Value	0
Designated Staff			

Rives Avenue - Burns Avenue to Stewart & Gray Road

Sidewalks - Exterior : Sidewalks , Hazards & Gratings

East Side

Tree South of Burns Avenue @ 33.943401111542, -118.143177330494

Sidewalks , Hazards & Gratings : Overhead Obstruction Height

Finding

Overhead obstruction height is not compliant.

On-Site Finding 50.00 inches

Recommendation

Provide a compliant vertical clearance height.

Recommendation At least 80.00 inches

Costing Info (Estimated)

Unassigned



Code Reference ADA 206, 307.4, CA 11B-307.4

Progress

Record Number	444036	Resolution	None
Progress	Not_Started	Priority	Two
Actual Date		Projected Date	06/30/2019
Actual Cost	\$0.00	Contractor	
Comments	No Comments		
Assignment	None	New Value	0
Designated Staff			

Rives Avenue - Burns Avenue to Stewart & Gray Road

Sidewalks - Exterior : Sidewalks

East Side @ 33.943773820436, -118.142898380756

Sidewalks : 60X60 Turn Area

Finding

There is no 60X60 turn area at every 200 feet.

On-Site Finding Not Found

Recommendation

Provide a 60X60 turn every 200 feet on the sidewalk.

Recommendation See Recommendation

Costing Info (Estimated)

\$2,400



Code Reference ADA 206, 302

Progress

Record Number	444013	Resolution	None
Progress	Not_Started	Priority	Two
Actual Date		Projected Date	06/30/2019
Actual Cost	\$0.00	Contractor	
Comments	No Comments		
Assignment	None	New Value	0
Designated Staff			

Rives Avenue - Burns Avenue to Stewart & Gray Road

Sidewalks - Exterior : Sidewalks

West Side

Brookmill Road West Crossing @ 33.940105626383, -118.145850151777

Sidewalks : Vehicular Traffic Slope

Finding

Slope at vehicular traffic is not compliant.

On-Site Finding 7.70 percent

Recommendation

Repave the surface to provide a compliant slope.

Recommendation Up to 5.00 percent

Costing Info (Estimated)

Repave surface \$1,092



Code Reference

Progress

Record Number	444088	Resolution	None
Progress	Not_Started	Priority	Two
Actual Date		Projected Date	06/30/2019
Actual Cost	\$0.00	Contractor	
Comments	No Comments	New Value	0
Assignment	None		
Designated Staff			

Rives Avenue - Burns Avenue to Stewart & Gray Road

Sidewalks - Exterior : Sidewalks , Change in Level

West Side

Change in Level North of Luxor Street @ 33.939274503129, -118.146471083164

Sidewalks , Change in Level : Change in Level Non Beveled

Finding

There is a change in elevation greater than recommended value.

On-Site Finding 0.87 inches

Recommendation

Ensure that the change in elevation is within the recommended value.

Recommendation Up to 0.25 inches

Costing Info (Estimated)

Remove tripping hazards \$198



Code Reference ADA 206, 302

Progress

Record Number	444080	Resolution	None
Progress	Not_Started	Priority	Two
Actual Date		Projected Date	06/30/2019
Actual Cost	\$0.00	Contractor	
Comments	No Comments		
Assignment	None	New Value	0
Designated Staff			

Rives Avenue - Burns Avenue to Stewart & Gray Road

Sidewalks - Exterior : Sidewalks , Change in Level

West Side

Change in Level North of Luxor Street @ 33.939304543870, -118.146467059851

Sidewalks , Change in Level : Change in Level Non Beveled

Finding

There is a change in elevation greater than recommended value.

On-Site Finding 1.00 inches

Recommendation

Ensure that the change in elevation is within the recommended value.

Recommendation Up to 0.25 inches

Costing Info (Estimated)

Remove tripping hazards \$198



Code Reference ADA 206, 302

Progress

Record Number	444084	Resolution	None
Progress	Not_Started	Priority	Two
Actual Date		Projected Date	06/30/2019
Actual Cost	\$0.00	Contractor	
Comments	No Comments		
Assignment	None	New Value	0
Designated Staff			

Rives Avenue - Burns Avenue to Stewart & Gray Road

Sidewalks - Exterior : Sidewalks , Change in Level

West Side

Change in Level North of Luxor Street @ 33.939342372936, -118.146446943283

Sidewalks , Change in Level : Change in Level Non Beveled

Finding

There is a change in elevation greater than recommended value.

On-Site Finding 1.00 inches

Recommendation

Ensure that the change in elevation is within the recommended value.

Recommendation Up to 0.25 inches

Costing Info (Estimated)

Remove tripping hazards \$198



Code Reference ADA 206, 302

Progress

Record Number	444076	Resolution	None
Progress	Not_Started	Priority	Two
Actual Date		Projected Date	06/30/2019
Actual Cost	\$0.00	Contractor	
Comments	No Comments		
Assignment	None	New Value	0
Designated Staff			

Rives Avenue - Burns Avenue to Stewart & Gray Road

Sidewalks - Exterior : Sidewalks , Change in Level

West Side

Change in Level North of Luxor Street @ 33.939342372936, -118.146446943283

Sidewalks , Change in Level : Change in Level Non Beveled

Finding

There is a change in elevation greater than recommended value.

On-Site Finding 0.87 inches

Recommendation

Ensure that the change in elevation is within the recommended value.

Recommendation Up to 0.25 inches

Costing Info (Estimated)

Remove tripping hazards \$198



Code Reference ADA 206, 302

Progress

Record Number	444079	Resolution	None
Progress	Not_Started	Priority	Two
Actual Date		Projected Date	06/30/2019
Actual Cost	\$0.00	Contractor	
Comments	No Comments		
Assignment	None	New Value	0
Designated Staff			

Rives Avenue - Burns Avenue to Stewart & Gray Road

Sidewalks - Exterior : Sidewalks , Change in Level

West Side

Change in Level North of Luxor Street @ 33.939601612848, -118.146233707666

Sidewalks , Change in Level : Change in Level Non Beveled

Finding

There is a change in elevation greater than recommended value.

On-Site Finding 0.62 inches

Recommendation

Ensure that the change in elevation is within the recommended value.

Recommendation Up to 0.25 inches

Costing Info (Estimated)

Remove tripping hazards \$198



Code Reference ADA 206, 302

Progress

Record Number	444085	Resolution	None
Progress	Not_Started	Priority	Two
Actual Date		Projected Date	06/30/2019
Actual Cost	\$0.00	Contractor	
Comments	No Comments		
Assignment	None	New Value	0
Designated Staff			

Rives Avenue - Burns Avenue to Stewart & Gray Road

Sidewalks - Exterior : Sidewalks , Change in Level

West Side

Change in Level North of Luxor Street @ 33.939661694088, -118.146201521158

Sidewalks , Change in Level : Change in Level Non Beveled

Finding

There is a change in elevation greater than recommended value.

On-Site Finding 0.62 inches

Recommendation

Ensure that the change in elevation is within the recommended value.

Recommendation Up to 0.25 inches

Costing Info (Estimated)

Remove tripping hazards \$198



Code Reference ADA 206, 302

Progress

Record Number	444077	Resolution	None
Progress	Not_Started	Priority	Two
Actual Date		Projected Date	06/30/2019
Actual Cost	\$0.00	Contractor	
Comments	No Comments		
Assignment	None	New Value	0
Designated Staff			

Rives Avenue - Burns Avenue to Stewart & Gray Road

Sidewalks - Exterior : Sidewalks , Change in Level

West Side

Change in Level North of Luxor Street @ 33.939903131238, -118.146007061005

Sidewalks , Change in Level : Change in Level Non Beveled

Finding

There is a change in elevation greater than recommended value.

On-Site Finding 0.75 inches

Recommendation

Ensure that the change in elevation is within the recommended value.

Recommendation Up to 0.25 inches

Costing Info (Estimated)

Remove tripping hazards \$198



Code Reference ADA 206, 302

Progress

Record Number	444081	Resolution	None
Progress	Not_Started	Priority	Two
Actual Date		Projected Date	06/30/2019
Actual Cost	\$0.00	Contractor	
Comments	No Comments		
Assignment	None	New Value	0
Designated Staff			

Rives Avenue - Burns Avenue to Stewart & Gray Road

Sidewalks - Exterior : Sidewalks , Change in Level

West Side

Change in Level North of Luxor Street @ 33.939978788821, -118.145950734615

Sidewalks , Change in Level : Change in Level Non Beveled

Finding

There is a change in elevation greater than recommended value.

On-Site Finding 0.50 inches


Recommendation

Ensure that the change in elevation is within the recommended value.

Recommendation Up to 0.25 inches

Costing Info (Estimated)

Remove tripping hazards \$198



Code Reference ADA 206, 302

Progress

Record Number	444083	Resolution	None
Progress	Not_Started	Priority	Two
Actual Date		Projected Date	06/30/2019
Actual Cost	\$0.00	Contractor	
Comments	No Comments		
Assignment	None	New Value	0
Designated Staff			

Rives Avenue - Burns Avenue to Stewart & Gray Road

Sidewalks - Exterior : Sidewalks , Hazards & Gratings

West Side

Guy Wire North of Pivot Street @ 33.943812760077, -118.143082112074

Sidewalks , Hazards & Gratings : Sidewalk Width at Obstruction

Finding

Sidewalk width at the obstruction is not compliant.

On-Site Finding 40.00 inches

Recommendation

Sidewalk width at the obstruction shall have the recommended value.

Recommendation At least 48.00 inches

Costing Info (Estimated)

\$1,260



Code Reference ADA 206, 302, 403.5.1, CA 11B-403.5

Progress

Record Number	444078	Resolution	None
Progress	Not_Started	Priority	Two
Actual Date		Projected Date	06/30/2019
Actual Cost	\$0.00	Contractor	
Comments	No Comments		
Assignment	None	New Value	0
Designated Staff			

Rives Avenue - Burns Avenue to Stewart & Gray Road

Sidewalks - Exterior : Sidewalks , Vehicular Traffic

West Side

Luxor Street West Crossing @ 33.938947392154, -118.146704435349

Sidewalks , Vehicular Traffic : Cross Walks and Detectable Warnings

Finding

There are no detectable warnings where the pedestrian route crosses vehicular traffic.

On-Site Finding Not Found

Recommendation

Provide detectable warnings.

Recommendation See Recommendation

Costing Info (Estimated)

Install compliant detectable warnings \$190



Code Reference ADA 705,CA 11B-705.1.2.5,CA 11B-247.1.2.5

Progress

Record Number	444086	Resolution	None
Progress	Not_Started	Priority	Two
Actual Date		Projected Date	06/30/2019
Actual Cost	\$0.00	Contractor	
Comments	No Comments		
Assignment	None	New Value	0
Designated Staff			

Rives Avenue - Burns Avenue to Stewart & Gray Road

Sidewalks - Exterior : Sidewalks

West Side

Pivot Street West Crossing @ 33.943579121963, -118.143260478973

Sidewalks : Vehicular Traffic Slope

Finding

Slope at vehicular traffic is not compliant.

On-Site Finding 6.50 percent

Recommendation

Repave the surface to provide a compliant slope.

Recommendation Up to 5.00 percent

Costing Info (Estimated)

Repave surface \$1,092



Code Reference

Progress

Record Number	444087	Resolution	None
Progress	Not_Started	Priority	Two
Actual Date		Projected Date	06/30/2019
Actual Cost	\$0.00	Contractor	
Comments	No Comments	New Value	0
Assignment	None		
Designated Staff			

Rives Avenue - Burns Avenue to Stewart & Gray Road

Sidewalks - Exterior : Sidewalks

West Side

Sidewalk North of Arnett Street @ 33.942852614590, -118.143800944090

Sidewalks : Width

Finding

Sidewalk does not have enough width.

On-Site Finding 46.00 inches

Recommendation

Widen the sidewalk to the recommended value.

Recommendation At least 48.00 inches

Costing Info (Estimated)

\$1,260



Code Reference ADA 206, 302,CA 11B-403.5.1

Progress

Record Number	444071	Resolution	None
Progress	Not_Started	Priority	Two
Actual Date		Projected Date	06/30/2019
Actual Cost	\$0.00	Contractor	
Comments	No Comments		
Assignment	None	New Value	0
Designated Staff			

Rives Avenue - Burns Avenue to Stewart & Gray Road

Sidewalks - Exterior : Sidewalks , Surface

West Side

Sidewalk North of De Palma Street @ 33.938700389156, -118.146902918816

Sidewalks , Surface : Cross Slope

Finding

Sidewalk cross slope is not compliant.

On-Site Finding 5.00 percent for 80.00 feet

Recommendation

Repave the sidewalk surface with the recommended cross slope.

Recommendation Up to 2.08 percent

Costing Info (Estimated)

Repave surface \$1,092



Code Reference ADA 206, 302,CA 11B-403.3

Progress

Record Number	444065	Resolution	None
Progress	Not_Started	Priority	Two
Actual Date		Projected Date	06/30/2019
Actual Cost	\$0.00	Contractor	
Comments	No Comments		
Assignment	None	New Value	0
Designated Staff			

Rives Avenue - Burns Avenue to Stewart & Gray Road

Sidewalks - Exterior : Sidewalks , Surface

West Side

Sidewalk North of Luxor Street @ 33.939063105024, -118.146630674601

Sidewalks , Surface : Cross Slope

Finding

Sidewalk cross slope is not compliant.

On-Site Finding 3.50 percent for 90.00 feet

Recommendation

Repave the sidewalk surface with the recommended cross slope.

Recommendation Up to 2.08 percent

Costing Info (Estimated)

Repave surface \$1,092



Code Reference ADA 206, 302,CA 11B-403.3

Progress

Record Number	444064	Resolution	None
Progress	Not_Started	Priority	Two
Actual Date		Projected Date	06/30/2019
Actual Cost	\$0.00	Contractor	
Comments	No Comments		
Assignment	None	New Value	0
Designated Staff			

Rives Avenue - Burns Avenue to Stewart & Gray Road

Sidewalks - Exterior : Sidewalks , Surface

West Side

Sidewalk North of Luxor Street @ 33.939274503129, -118.146471083164

Sidewalks , Surface : Cross Slope

Finding

Sidewalk cross slope is not compliant.

On-Site Finding 5.80 percent for 100.00 feet

Recommendation

Repave the sidewalk surface with the recommended cross slope.

Recommendation Up to 2.08 percent

Costing Info (Estimated)

Repave surface \$1,092



Code Reference ADA 206, 302,CA 11B-403.3

Progress

Record Number	444073	Resolution	None
Progress	Not_Started	Priority	Two
Actual Date		Projected Date	06/30/2019
Actual Cost	\$0.00	Contractor	
Comments	No Comments		
Assignment	None	New Value	0
Designated Staff			

Rives Avenue - Burns Avenue to Stewart & Gray Road

Sidewalks - Exterior : Sidewalks , Surface

West Side

Sidewalk North of Luxor Street @ 33.939661694088, -118.146201521158

Sidewalks , Surface : Cross Slope

Finding

Sidewalk cross slope is not compliant.

On-Site Finding 6.00 percent for 65.00 feet

Recommendation

Repave the sidewalk surface with the recommended cross slope.

Recommendation Up to 2.08 percent

Costing Info (Estimated)

Repave surface \$1,092



Code Reference ADA 206, 302, CA 11B-403.3

Progress

Record Number	444070	Resolution	None
Progress	Not_Started	Priority	Two
Actual Date		Projected Date	06/30/2019
Actual Cost	\$0.00	Contractor	
Comments	No Comments		
Assignment	None	New Value	0
Designated Staff			

Rives Avenue - Burns Avenue to Stewart & Gray Road

Sidewalks - Exterior : Sidewalks , Surface

West Side

Sidewalk North of Luxor Street @ 33.940018842808, -118.145937323570

Sidewalks , Surface : Cross Slope

Finding

Sidewalk cross slope is not compliant.

On-Site Finding 4.50 percent for 25.00 feet

Recommendation

Repave the sidewalk surface with the recommended cross slope.

Recommendation Up to 2.08 percent

Costing Info (Estimated)

Repave surface \$1,092



Code Reference ADA 206, 302, CA 11B-403.3

Progress

Record Number	444072	Resolution	None
Progress	Not_Started	Priority	Two
Actual Date		Projected Date	06/30/2019
Actual Cost	\$0.00	Contractor	
Comments	No Comments		
Assignment	None	New Value	0
Designated Staff			

Rives Avenue - Burns Avenue to Stewart & Gray Road

Sidewalks - Exterior : Sidewalks , Surface

West Side

Sidewalk North of Phlox Street @ 33.943344370642, -118.143433481455

Sidewalks , Surface : Cross Slope

Finding

Sidewalk cross slope is not compliant.

On-Site Finding 4.30 percent for 37.00 feet

Recommendation

Repave the sidewalk surface with the recommended cross slope.

Recommendation Up to 2.08 percent

Costing Info (Estimated)

Repave surface \$1,092



Code Reference ADA 206, 302,CA 11B-403.3

Progress

Record Number	444074	Resolution	None
Progress	Not_Started	Priority	Two
Actual Date		Projected Date	06/30/2019
Actual Cost	\$0.00	Contractor	
Comments	No Comments		
Assignment	None	New Value	0
Designated Staff			

Rives Avenue - Burns Avenue to Stewart & Gray Road

Sidewalks - Exterior : Sidewalks , Surface

West Side

Sidewalk North of Stewart & Gray Road @ 33.937181638758, -118.148046880960

Sidewalks , Surface : Cross Slope

Finding

Sidewalk cross slope is not compliant.

On-Site Finding 4.10 percent for 61.00 feet

Recommendation

Repave the sidewalk surface with the recommended cross slope.

Recommendation Up to 2.08 percent

Costing Info (Estimated)

Repave surface \$1,092



Code Reference ADA 206, 302, CA 11B-403.3

Progress

Record Number	444075	Resolution	None
Progress	Not_Started	Priority	Two
Actual Date		Projected Date	06/30/2019
Actual Cost	\$0.00	Contractor	
Comments	No Comments		
Assignment	None	New Value	0
Designated Staff			

Rives Avenue - Burns Avenue to Stewart & Gray Road

Sidewalks - Exterior : Sidewalks , Surface

West Side

Sidewalk North of Stewart & Gray Road @ 33.937373013927, -118.147903382778

Sidewalks , Surface : Cross Slope

Finding

Sidewalk cross slope is not compliant.

On-Site Finding 4.00 percent for 100.00 feet

Recommendation

Repave the sidewalk surface with the recommended cross slope.

Recommendation Up to 2.08 percent

Costing Info (Estimated)

Repave surface \$1,092



Code Reference ADA 206, 302,CA 11B-403.3

Progress

Record Number	444069	Resolution	None
Progress	Not_Started	Priority	Two
Actual Date		Projected Date	06/30/2019
Actual Cost	\$0.00	Contractor	
Comments	No Comments		
Assignment	None	New Value	0
Designated Staff			

Rives Avenue - Burns Avenue to Stewart & Gray Road

Sidewalks - Exterior : Sidewalks , Surface

West Side

Sidewalk North of Stewart & Gray Road @ 33.937607781714, -118.147719651461

Sidewalks , Surface : Not Slip Resistant

Finding

Sidewalk surface is not slip resistant.

On-Site Finding Not Compliant

Recommendation

Make sure that the sidewalk surface is firm, stable and slip resistant.

Recommendation See Recommendation

Costing Info (Estimated)

\$1,260



Code Reference ADA 206, 302

Progress

Record Number	444067	Resolution	None
Progress	Not_Started	Priority	Two
Actual Date		Projected Date	06/30/2019
Actual Cost	\$0.00	Contractor	
Comments	No Comments		
Assignment	None	New Value	0
Designated Staff			

Rives Avenue - Burns Avenue to Stewart & Gray Road

Sidewalks - Exterior : Sidewalks , Surface

West Side

Sidewalk North of Stewart & Gray Road @ 33.937607781714, -118.147719651461

Sidewalks , Surface : Cross Slope

Finding

Sidewalk cross slope is not compliant.

On-Site Finding 3.20 percent for 100.00 feet

Recommendation

Repave the sidewalk surface with the recommended cross slope.

Recommendation Up to 2.08 percent

Costing Info (Estimated)

Repave surface \$1,092



Code Reference ADA 206, 302, CA 11B-403.3

Progress

Record Number	444068	Resolution	None
Progress	Not_Started	Priority	Two
Actual Date		Projected Date	06/30/2019
Actual Cost	\$0.00	Contractor	
Comments	No Comments		
Assignment	None	New Value	0
Designated Staff			

Rives Avenue - Burns Avenue to Stewart & Gray Road

Sidewalks - Exterior : Sidewalks , Surface

West Side

Sidewalk North of Stewart & Gray Road @ 33.938002768711, -118.147431313992

Sidewalks , Surface : Running Slope

Finding

Sidewalk running slope is not compliant.

On-Site Finding 10.40 percent for 5.00 feet

Recommendation

Repave the sidewalk surface with the recommended running slope.

Recommendation Up to 5.00 percent

Costing Info (Estimated)

Repave surface \$1,184



Code Reference ADA 206, 302

Notes : Surface is Rough And Uneven.

Progress

Record Number	444066	Resolution	None
Progress	Not_Started	Priority	Two
Actual Date		Projected Date	06/30/2019
Actual Cost	\$0.00	Contractor	
Comments	No Comments	New Value	0
Assignment	None		
Designated Staff			

Rives Avenue - Burns Avenue to Stewart & Gray Road

Sidewalks - Exterior : Sidewalks , Hazards & Gratings

West Side

Tree North of Brookmill Road @ 33.940391566510, -118.145657032728

Sidewalks , Hazards & Gratings : Sidewalk Width at Obstruction

Finding

Sidewalk width at the obstruction is not compliant.

On-Site Finding 26.00 inches

Recommendation

Sidewalk width at the obstruction shall have the recommended value.

Recommendation At least 48.00 inches

Costing Info (Estimated)

\$1,260



Code Reference ADA 206, 302, 403.5.1, CA 11B-403.5

Progress

Record Number	444082	Resolution	None
Progress	Not_Started	Priority	Two
Actual Date		Projected Date	06/30/2019
Actual Cost	\$0.00	Contractor	
Comments	No Comments		
Assignment	None	New Value	0
Designated Staff			

Rives Avenue - Burns Avenue to Stewart & Gray Road

Sidewalks - Exterior : Sidewalks

West Side @ 33.937181638758, -118.148046880960

Sidewalks : 60X60 Turn Area

Finding

There is no 60X60 turn area at every 200 feet.

On-Site Finding Not Found

Recommendation

Provide a 60X60 turn every 200 feet on the sidewalk.

Recommendation See Recommendation

Costing Info (Estimated)

\$2,400



Code Reference ADA 206, 302

Progress

Record Number	444063	Resolution	None
Progress	Not_Started	Priority	Two
Actual Date		Projected Date	06/30/2019
Actual Cost	\$0.00	Contractor	
Comments	No Comments		
Assignment	None	New Value	0
Designated Staff			

Rives Avenue - Burns Avenue to Stewart & Gray Road



Rives Avenue - Burns Avenue to Stewart & Gray Road

Burns Avenue to Stewart & Gray Road
Downey, CA 90242

Date of Inspection
6/8/2017

*Estimated Facility Total: \$72,945

*Estimated facility total is for estimating purposes only and does not represent total construction, repair totals or design fees.

Prepared By

Disability Access Consultants

(800) 743-7067

Prepared Using



Accessibility Survey



City of Downey Rives Avenue - Golondrinas Street to Imperial Highway

Golondrinas Street to Imperial Highway
Downey, CA 90242

Date of Inspection
7/6/2017

Prepared By

Disability Access Consultants

(800) 743-7067

Rives Avenue - Golondrinas Street to Imperial Highway

Curb Ramps - Exterior : Curb Ramp

Northwest Corner of Amigos Avenue @ 33.925031773172, - 118.157685399055

Curb Ramp : No Detectable Warnings

Finding

The curb ramp does not provide a detectable warning surface which includes truncated domes.

On-Site Finding Not Found

Recommendation

Provide compliant detectable warnings to surface.

Recommendation See Recommendation

Costing Info (Estimated)

Provide detectable warning to surface \$248



Code Reference CA 11B-406.5.12

Progress

Record Number	464820	Resolution	None
Progress	Not_Started	Priority	Two
Actual Date		Projected Date	06/30/2019
Actual Cost	\$0.00	Contractor	
Comments	No Comments		
Assignment	None	New Value	0
Designated Staff			

Rives Avenue - Golondrinas Street to Imperial Highway

Curb Ramps - Exterior : Curb Ramp

**Northwest Corner of Amigos Avenue @ 33.925031773172, -
118.157685399055**

Curb Ramp : Curb Ramp Slope

Finding

The running slope is greater than allowed.

On-Site Finding 15.20 percent

Recommendation

Provide a compliant curb ramp.

Recommendation Up to 8.33 percent

Costing Info (Estimated)

Install curb ramp \$1,300



Code Reference ADA 406, 406.1, 405.2, CA 11B-406

Progress

Record Number	464821	Resolution	None
Progress	Not_Started	Priority	Two
Actual Date		Projected Date	06/30/2019
Actual Cost	\$0.00	Contractor	
Comments	No Comments		
Assignment	None	New Value	0
Designated Staff			

Rives Avenue - Golondrinas Street to Imperial Highway

Curb Ramps - Exterior : Curb Ramp

Northwest Corner of Amigos Avenue @ 33.925031773172, - 118.157685399055

Curb Ramp : Side Flare Slope

Finding

The slope of the curb ramp side flare is greater than allowed.

On-Site Finding 19.80 percent

Recommendation

Provide curb ramp side flares with a compliant slope.

Recommendation Up to 10.00 percent

Costing Info (Estimated)

Install flared sides \$1,300



Code Reference ADA 406, 406.3, CA 11B-406.2.2

Progress

Record Number	464822	Resolution	None
Progress	Not_Started	Priority	Two
Actual Date		Projected Date	06/30/2019
Actual Cost	\$0.00	Contractor	
Comments	No Comments		
Assignment	None	New Value	0
Designated Staff			

Rives Avenue - Golondrinas Street to Imperial Highway

Curb Ramps - Exterior : Curb Ramp

Northwest Corner of Amigos Avenue @ 33.925031773172, - 118.157685399055

Bottom Landing

Curb Ramp : Bottom Landing Slope

Finding

The bottom landing of the curb ramp is on the street, and the slope of the bottom landing is not compliant.

On-Site Finding 14.40 percent

Recommendation

Ensure the bottom landing slope is compliant and provides a smooth transition.

Recommendation Up to 5.00 percent

Costing Info (Estimated)

Repave landing \$1,260



Code Reference ADA 406, 406.2, CA 11B-406.5.8

Progress

Record Number	464823	Resolution	None
Progress	Not_Started	Priority	Two
Actual Date		Projected Date	06/30/2019
Actual Cost	\$0.00	Contractor	
Comments	No Comments		
Assignment	None	New Value	0
Designated Staff			

Rives Avenue - Golondrinas Street to Imperial Highway

Curb Ramps - Exterior : Curb Ramp , Landings and Transitions

**Northwest Corner of Amigos Avenue @ 33.925031773172, -
118.157685399055**

Bottom Landing

Curb Ramp , Landings and Transitions : Landing Accumulates Water
- Wet Conditions

Finding

The curb ramp landing accumulates water.

On-Site Finding Accumulates Water

Recommendation

Provide sufficient clear space at the bottom of the curb ramp that does not accumulate water.

Recommendation See Recommendation

Costing Info (Estimated)

Provide compliant landing \$255



Code Reference ADA 405, 406.1, 405.10

Progress

Record Number	464824	Resolution	None
Progress	Not_Started	Priority	Two
Actual Date		Projected Date	06/30/2019
Actual Cost	\$0.00	Contractor	
Comments	No Comments		
Assignment	None	New Value	0
Designated Staff			

Rives Avenue - Golondrinas Street to Imperial Highway

Curb Ramps - Exterior : Curb Ramp , Landings and Transitions

Northwest Corner of Amigos Avenue @ 33.925031773172, - 118.157685399055

Top Landing

Curb Ramp , Landings and Transitions : Top Landing Slope

Finding

The slope at the top landing is greater than allowed.

On-Site Finding 3.20 percent

Recommendation

Provide a top landing surface that does not exceed the maximum slope and cross slope. Provide a sufficient maneuvering clearance that does not accumulate water.

Recommendation Up to 2.08 percent

Costing Info (Estimated)

Provide compliant landing \$1,260



Code Reference ADA 402, 406.4, 403.3, 406.1, CA 11B-406.5.3

Progress

Record Number	464825	Resolution	None
Progress	Not_Started	Priority	Two
Actual Date		Projected Date	06/30/2019
Actual Cost	\$0.00	Contractor	
Comments	No Comments		
Assignment	None	New Value	0
Designated Staff			

Rives Avenue - Golondrinas Street to Imperial Highway

Curb Ramps - Exterior : Curb Ramp , Landings and Transitions

**Northwest Corner of Amigos Avenue @ 33.925031773172, -
118.157685399055**

Top Landing

Curb Ramp , Landings and Transitions : Top Landing Clear Length - Landings

Finding

There is not enough top landing clear length.

On-Site Finding 28.00 inches

Recommendation

Provide a level top landing with enough clear length.

Recommendation At least 48.00 inches

Costing Info (Estimated)

Provide compliant landing \$240



Code Reference ADA 406, 406.4, CA 11B-406.5.3

Progress

Record Number	464826	Resolution	None
Progress	Not_Started	Priority	Two
Actual Date		Projected Date	06/30/2019
Actual Cost	\$0.00	Contractor	
Comments	No Comments		
Assignment	None	New Value	0
Designated Staff			

Rives Avenue - Golondrinas Street to Imperial Highway

Curb Ramps - Exterior : Curb Ramp

**Southwest Corner of Amigos Avenue @ 33.924827016563, -
118.157792687416**

Curb Ramp : No Detectable Warnings

Finding

The curb ramp does not provide a detectable warning surface which includes truncated domes.

On-Site Finding Not Found

Recommendation

Provide compliant detectable warnings to surface.

Recommendation See Recommendation

Costing Info (Estimated)

Provide detectable warning to surface \$248



Code Reference CA 11B-406.5.12

Progress

Record Number	464799	Resolution	None
Progress	Not_Started	Priority	Two
Actual Date		Projected Date	06/30/2019
Actual Cost	\$0.00	Contractor	
Comments	No Comments		
Assignment	None	New Value	0
Designated Staff			

Rives Avenue - Golondrinas Street to Imperial Highway

Curb Ramps - Exterior : Curb Ramp

**Southwest Corner of Amigos Avenue @ 33.924827016563, -
118.157792687416**

Curb Ramp : Curb Ramp Slope

Finding

The running slope is greater than allowed.

On-Site Finding 14.50 percent

Recommendation

Provide a compliant curb ramp.

Recommendation Up to 8.33 percent

Costing Info (Estimated)

Install curb ramp \$1,300



Code Reference ADA 406, 406.1, 405.2, CA 11B-406

Progress

Record Number	464800	Resolution	None
Progress	Not_Started	Priority	Two
Actual Date		Projected Date	06/30/2019
Actual Cost	\$0.00	Contractor	
Comments	No Comments		
Assignment	None	New Value	0
Designated Staff			

Rives Avenue - Golondrinas Street to Imperial Highway

Curb Ramps - Exterior : Curb Ramp

**Southwest Corner of Amigos Avenue @ 33.924827016563, -
118.157792687416**

Curb Ramp : Side Flare Slope

Finding

The slope of the curb ramp side flare is greater than allowed.

On-Site Finding 21.80 percent

Recommendation

Provide curb ramp side flares with a compliant slope.

Recommendation Up to 10.00 percent

Costing Info (Estimated)

Install flared sides \$1,300



Code Reference ADA 406, 406.3, CA 11B-406.2.2

Progress

Record Number	464801	Resolution	None
Progress	Not_Started	Priority	Two
Actual Date		Projected Date	06/30/2019
Actual Cost	\$0.00	Contractor	
Comments	No Comments		
Assignment	None	New Value	0
Designated Staff			

Rives Avenue - Golondrinas Street to Imperial Highway

Curb Ramps - Exterior : Curb Ramp

Southwest Corner of Amigos Avenue @ 33.924827016563, - 118.157792687416

Bottom Landing

Curb Ramp : Bottom Landing Slope

Finding

The bottom landing of the curb ramp is on the street, and the slope of the bottom landing is not compliant.

On-Site Finding 12.30 percent

Recommendation

Ensure the bottom landing slope is compliant and provides a smooth transition.

Recommendation Up to 5.00 percent

Costing Info (Estimated)

Repave landing \$1,260



Code Reference ADA 406, 406.2, CA 11B-406.5.8

Progress

Record Number	464802	Resolution	None
Progress	Not_Started	Priority	Two
Actual Date		Projected Date	06/30/2019
Actual Cost	\$0.00	Contractor	
Comments	No Comments		
Assignment	None	New Value	0
Designated Staff			

Rives Avenue - Golondrinas Street to Imperial Highway

Curb Ramps - Exterior : Curb Ramp , Landings and Transitions

Southwest Corner of Amigos Avenue @ 33.924827016563, - 118.157792687416

Bottom Landing

Curb Ramp , Landings and Transitions : Bottom Landing Change in Level - Curb Ramps

Finding

The transition from the bottom of the curb ramp to the walk, gutter, or street is abrupt.

On-Site Finding Not Beveled

Recommendation

Patch the transition area at the bottom of the curb ramp so that the transition is flush and free of abrupt changes.

Recommendation See Recommendation

Costing Info (Estimated)

Patch lip at curb ramp \$255



Code Reference ADA 302, 406.2

Progress

Record Number	464803	Resolution	None
Progress	Not_Started	Priority	Two
Actual Date		Projected Date	06/30/2019
Actual Cost	\$0.00	Contractor	
Comments	No Comments		
Assignment	None	New Value	0
Designated Staff			

Rives Avenue - Golondrinas Street to Imperial Highway

Curb Ramps - Exterior : Curb Ramp , Landings and Transitions

Southwest Corner of Amigos Avenue @ 33.924827016563, - 118.157792687416

Top Landing

Curb Ramp , Landings and Transitions : Top Landing Slope

Finding

The slope at the top landing is greater than allowed.

On-Site Finding 3.50 percent

Recommendation

Provide a top landing surface that does not exceed the maximum slope and cross slope. Provide a sufficient maneuvering clearance that does not accumulate water.

Recommendation Up to 2.08 percent

Costing Info (Estimated)

Provide compliant landing \$1,260



Code Reference ADA 402, 406.4, 403.3, 406.1, CA 11B-406.5.3

Progress

Record Number	464804	Resolution	None
Progress	Not_Started	Priority	Two
Actual Date		Projected Date	06/30/2019
Actual Cost	\$0.00	Contractor	
Comments	No Comments		
Assignment	None	New Value	0
Designated Staff			

Rives Avenue - Golondrinas Street to Imperial Highway

Curb Ramps - Exterior : Curb Ramp , Landings and Transitions

**Southwest Corner of Amigos Avenue @ 33.924827016563, -
118.157792687416**

Top Landing

Curb Ramp , Landings and Transitions : Top Landing Clear Length - Landings

Finding

There is not enough top landing clear length.

On-Site Finding 29.00 inches

Recommendation

Provide a level top landing with enough clear length.

Recommendation At least 48.00 inches

Costing Info (Estimated)

Provide compliant landing \$240



Code Reference ADA 406, 406.4, CA 11B-406.5.3

Progress

Record Number	464805	Resolution	None
Progress	Not_Started	Priority	Two
Actual Date		Projected Date	06/30/2019
Actual Cost	\$0.00	Contractor	
Comments	No Comments		
Assignment	None	New Value	0
Designated Staff			

Rives Avenue - Golondrinas Street to Imperial Highway

Sidewalks - Exterior : Sidewalks , Change in Level

West Side

Change in Level North of Golondrinas Street @ 33.924039144150, -118.158119916916

Sidewalks , Change in Level : Change in Level Non Beveled

Finding

There is a change in elevation greater than recommended value.

On-Site Finding 1.00 inches

Recommendation

Ensure that the change in elevation is within the recommended value.

Recommendation Up to 0.25 inches

Costing Info (Estimated)

Remove tripping hazards \$198



Code Reference ADA 206, 302

Progress

Record Number	464816	Resolution	None
Progress	Not_Started	Priority	Two
Actual Date		Projected Date	06/30/2019
Actual Cost	\$0.00	Contractor	
Comments	No Comments		
Assignment	None	New Value	0
Designated Staff			

Rives Avenue - Golondrinas Street to Imperial Highway

Sidewalks - Exterior : Sidewalks , Change in Level

West Side

Change in Level North of Golondrinas Street @ 33.924484270702, - 118.157942891121

Sidewalks , Change in Level : Change in Level Non Beveled

Finding

There is a change in elevation greater than recommended value.

On-Site Finding 1.25 inches

Recommendation

Ensure that the change in elevation is within the recommended value.

Recommendation Up to 0.25 inches

Costing Info (Estimated)

Remove tripping hazards \$198



Code Reference ADA 206, 302

Progress

Record Number	464815	Resolution	None
Progress	Not_Started	Priority	Two
Actual Date		Projected Date	06/30/2019
Actual Cost	\$0.00	Contractor	
Comments	No Comments		
Assignment	None	New Value	0
Designated Staff			

Rives Avenue - Golondrinas Street to Imperial Highway

Sidewalks - Exterior : Sidewalks , Change in Level

West Side

Change in Level North of Golondrinas Street @ 33.924519880726, -118.157932162285

Sidewalks , Change in Level : Change in Level Non Beveled

Finding

There is a change in elevation greater than recommended value.

On-Site Finding 0.62 inches

Recommendation

Ensure that the change in elevation is within the recommended value.

Recommendation Up to 0.25 inches

Costing Info (Estimated)

Remove tripping hazards \$198



Code Reference ADA 206, 302

Progress

Record Number	464813	Resolution	None
Progress	Not_Started	Priority	Two
Actual Date		Projected Date	06/30/2019
Actual Cost	\$0.00	Contractor	
Comments	No Comments		
Assignment	None	New Value	0
Designated Staff			

Rives Avenue - Golondrinas Street to Imperial Highway

Sidewalks - Exterior : Sidewalks , Change in Level

West Side

Change in Level North of Golondrinas Street @ 33.924631161954, - 118.157878518105

Sidewalks , Change in Level : Change in Level Non Beveled

Finding

There is a change in elevation greater than recommended value.

On-Site Finding 1.25 inches

Recommendation

Ensure that the change in elevation is within the recommended value.

Recommendation Up to 0.25 inches

Costing Info (Estimated)

Remove tripping hazards \$198



Code Reference ADA 206, 302

Progress

Record Number	464817	Resolution	None
Progress	Not_Started	Priority	Two
Actual Date		Projected Date	06/30/2019
Actual Cost	\$0.00	Contractor	
Comments	No Comments		
Assignment	None	New Value	0
Designated Staff			

Rives Avenue - Golondrinas Street to Imperial Highway

Sidewalks - Exterior : Sidewalks , Change in Level

West Side

Change in Level North of Golondrinas Street @ 33.924684576892, - 118.157830238342

Sidewalks , Change in Level : Change in Level Non Beveled

Finding

There is a change in elevation greater than recommended value.

On-Site Finding 0.50 inches

Recommendation

Ensure that the change in elevation is within the recommended value.

Recommendation Up to 0.25 inches

Costing Info (Estimated)

Remove tripping hazards \$198



Code Reference ADA 206, 302

Progress

Record Number	464814	Resolution	None
Progress	Not_Started	Priority	Two
Actual Date		Projected Date	06/30/2019
Actual Cost	\$0.00	Contractor	
Comments	No Comments		
Assignment	None	New Value	0
Designated Staff			

Rives Avenue - Golondrinas Street to Imperial Highway

Sidewalks - Exterior : Sidewalks , Vehicular Traffic

West Side

Driveway North of Amigos Avenue @ 33.925717259108, -118.157020211220

Sidewalks , Vehicular Traffic : Cross Walks and Detectable Warnings

Finding

There are no detectable warnings where the pedestrian route crosses vehicular traffic.

On-Site Finding Not Found

Recommendation

Provide detectable warnings.

Recommendation See Recommendation

Costing Info (Estimated)

Install compliant detectable warnings \$190



Code Reference ADA 705,CA 11B-705.1.2.5,CA 11B-247.1.2.5

Progress

Record Number	464818	Resolution	None
Progress	Not_Started	Priority	Two
Actual Date		Projected Date	06/30/2019
Actual Cost	\$0.00	Contractor	
Comments	No Comments		
Assignment	None	New Value	0
Designated Staff			

Rives Avenue - Golondrinas Street to Imperial Highway

Sidewalks - Exterior : Sidewalks

West Side

Driveway North of Amigos Avenue @ 33.925717259108, -118.157020211220

Sidewalks : Vehicular Traffic Cross Slope

Finding

Cross slope at vehicular traffic is not compliant.

On-Site Finding 11.50 percent

Recommendation

Repave the surface to provide a compliant cross slope.

Recommendation Up to 2.08 percent

Costing Info (Estimated)

Repave surface \$1,092



Code Reference ADA 206, 302, CA 11B-403.3

Progress

Record Number	464819	Resolution	None
Progress	Not_Started	Priority	Two
Actual Date		Projected Date	06/30/2019
Actual Cost	\$0.00	Contractor	
Comments	No Comments		
Assignment	None	New Value	0
Designated Staff			

Rives Avenue - Golondrinas Street to Imperial Highway

Sidewalks - Exterior : Sidewalks , Surface

West Side

Sidewalk North of Amigos Avenue @ 33.925040675622, -118.157658576965

Sidewalks , Surface : Cross Slope

Finding

Sidewalk cross slope is not compliant.

On-Site Finding 3.50 percent for 20.00 feet

Recommendation

Repave the sidewalk surface with the recommended cross slope.

Recommendation Up to 2.08 percent

Costing Info (Estimated)

Repave surface \$1,092



Code Reference ADA 206, 302, CA 11B-403.3

Progress

Record Number	464806	Resolution	None
Progress	Not_Started	Priority	Two
Actual Date		Projected Date	06/30/2019
Actual Cost	\$0.00	Contractor	
Comments	No Comments		
Assignment	None	New Value	0
Designated Staff			

Rives Avenue - Golondrinas Street to Imperial Highway

Sidewalks - Exterior : Sidewalks , Surface

West Side

Sidewalk North of Amigos Avenue @ 33.925325553534, -118.157395720482

Sidewalks , Surface : Cross Slope

Finding

Sidewalk cross slope is not compliant.

On-Site Finding 5.70 percent for 75.00 feet

Recommendation

Repave the sidewalk surface with the recommended cross slope.

Recommendation Up to 2.08 percent

Costing Info (Estimated)

Repave surface \$1,092



Code Reference ADA 206, 302, CA 11B-403.3

Progress

Record Number	464808	Resolution	None
Progress	Not_Started	Priority	Two
Actual Date		Projected Date	06/30/2019
Actual Cost	\$0.00	Contractor	
Comments	No Comments		
Assignment	None	New Value	0
Designated Staff			

Rives Avenue - Golondrinas Street to Imperial Highway

Sidewalks - Exterior : Sidewalks , Surface

West Side

Sidewalk North of Amigos Avenue @ 33.925682, -118.157138228416

Sidewalks , Surface : Cross Slope

Finding

Sidewalk cross slope is not compliant.

On-Site Finding 3.10 percent for 10.00 feet

Recommendation

Repave the sidewalk surface with the recommended cross slope.

Recommendation Up to 2.08 percent

Costing Info (Estimated)

Repave surface \$1,092



Code Reference ADA 206, 302, CA 11B-403.3

Progress

Record Number	464809	Resolution	None
Progress	Not_Started	Priority	Two
Actual Date		Projected Date	06/30/2019
Actual Cost	\$0.00	Contractor	
Comments	No Comments		
Assignment	None	New Value	0
Designated Staff			

Rives Avenue - Golondrinas Street to Imperial Highway

Sidewalks - Exterior : Sidewalks , Surface

West Side

Sidewalk North of Amigos Avenue @ 33.925922013577, -118.156827092171

Sidewalks , Surface : Cross Slope

Finding

Sidewalk cross slope is not compliant.

On-Site Finding 3.70 percent for 20.00 feet

Recommendation

Repave the sidewalk surface with the recommended cross slope.

Recommendation Up to 2.08 percent

Costing Info (Estimated)

Repave surface \$1,092



Code Reference ADA 206, 302, CA 11B-403.3

Progress

Record Number	464810	Resolution	None
Progress	Not_Started	Priority	Two
Actual Date		Projected Date	06/30/2019
Actual Cost	\$0.00	Contractor	
Comments	No Comments		
Assignment	None	New Value	0
Designated Staff			

Rives Avenue - Golondrinas Street to Imperial Highway

Sidewalks - Exterior : Sidewalks , Surface

West Side

Sidewalk North of Golondrinas Street @ 33.923972374966, -118.158173561096

Sidewalks , Surface : Cross Slope

Finding

Sidewalk cross slope is not compliant.

On-Site Finding 3.00 percent for 20.00 feet

Recommendation

Repave the sidewalk surface with the recommended cross slope.

Recommendation Up to 2.08 percent

Costing Info (Estimated)

Repave surface \$1,092



Code Reference ADA 206, 302, CA 11B-403.3

Progress

Record Number	464811	Resolution	None
Progress	Not_Started	Priority	Two
Actual Date		Projected Date	06/30/2019
Actual Cost	\$0.00	Contractor	
Comments	No Comments		
Assignment	None	New Value	0
Designated Staff			

Rives Avenue - Golondrinas Street to Imperial Highway

Sidewalks - Exterior : Sidewalks , Surface

West Side

Sidewalk North of Golondrinas Street @ 33.924408599353, -118.157958984375

Sidewalks , Surface : Running Slope

Finding

Sidewalk running slope is not compliant.

On-Site Finding 6.90 percent for 1.00 feet

Recommendation

Repave the sidewalk surface with the recommended running slope.

Recommendation Up to 5.00 percent

Costing Info (Estimated)

Repave surface \$1,184



Code Reference ADA 206, 302

Progress

Record Number	464812	Resolution	None
Progress	Not_Started	Priority	Two
Actual Date		Projected Date	06/30/2019
Actual Cost	\$0.00	Contractor	
Comments	No Comments	New Value	0
Assignment	None		
Designated Staff			

Rives Avenue - Golondrinas Street to Imperial Highway

Sidewalks - Exterior : Sidewalks , Surface

West Side

Sidewalk North of Golondrinas Street @ 33.924764699236, -118.157808780670

Sidewalks , Surface : Running Slope

Finding

Sidewalk running slope is not compliant.

On-Site Finding 6.90 percent for 2.00 feet

Recommendation

Repave the sidewalk surface with the recommended running slope.

Recommendation Up to 5.00 percent

Costing Info (Estimated)

Repave surface \$1,184



Code Reference ADA 206, 302

Progress

Record Number	464807	Resolution	None
Progress	Not_Started	Priority	Two
Actual Date		Projected Date	06/30/2019
Actual Cost	\$0.00	Contractor	
Comments	No Comments		
Assignment	None	New Value	0
Designated Staff			

Rives Avenue - Golondrinas Street to Imperial Highway



Rives Avenue - Golondrinas Street to Imperial Highway

**Golondrinas Street to Imperial Highway
Downey, CA 90242**

Date of Inspection
7/6/2017

***Estimated Facility Total: \$21,826**

*Estimated facility total is for estimating purposes only and does not represent total construction, repair totals or design fees.

Prepared By

Disability Access Consultants

(800) 743-7067

Prepared Using



Accessibility Survey



City of Downey Rives Avenue - Muller Street to Firestone Boulevard

Muller Street to Firestone Boulevard
Downey, CA 90242

Date of Inspection
7/6/2017

Prepared By
Disability Access Consultants
(800) 743-7067

Rives Avenue - Muller Street to Firestone Boulevard

Sidewalks - Exterior : Sidewalks , Vehicular Traffic

East Side

Alley South of 3rd Street @ 33.946036740297, -118.141102641821

Sidewalks , Vehicular Traffic : Cross Walks and Detectable Warnings

Finding

There are no detectable warnings where the pedestrian route crosses vehicular traffic.

On-Site Finding Not Found

Recommendation

Provide detectable warnings.

Recommendation See Recommendation

Costing Info (Estimated)

Install compliant detectable warnings \$190



Code Reference ADA 705,CA 11B-705.1.2.5,CA 11B-247.1.2.5

Progress

Record Number	464681	Resolution	None
Progress	Not_Started	Priority	Two
Actual Date		Projected Date	06/30/2019
Actual Cost	\$0.00	Contractor	
Comments	No Comments		
Assignment	None	New Value	0
Designated Staff			

Rives Avenue - Muller Street to Firestone Boulevard

Sidewalks - Exterior : Sidewalks

East Side

Alley South of 3rd Street @ 33.946036740297, -118.141102641821

Sidewalks : Vehicular Traffic Cross Slope

Finding

Cross slope at vehicular traffic is not compliant.

On-Site Finding 5.90 percent

Recommendation

Repave the surface to provide a compliant cross slope.

Recommendation Up to 2.08 percent

Costing Info (Estimated)

Repave surface \$1,092



Code Reference ADA 206, 302, CA 11B-403.3

Progress

Record Number	464682	Resolution	None
Progress	Not_Started	Priority	Two
Actual Date		Projected Date	06/30/2019
Actual Cost	\$0.00	Contractor	
Comments	No Comments		
Assignment	None	New Value	0
Designated Staff			

Rives Avenue - Muller Street to Firestone Boulevard

Sidewalks - Exterior : Sidewalks , Vehicular Traffic

East Side

Alley South of 4th Place @ 33.946760995450, -118.140563517809

Sidewalks , Vehicular Traffic : Cross Walks and Detectable Warnings

Finding

There are no detectable warnings where the pedestrian route crosses vehicular traffic.

On-Site Finding Not Found

Recommendation

Provide detectable warnings.

Recommendation See Recommendation

Costing Info (Estimated)

Install compliant detectable warnings \$190



Code Reference ADA 705,CA 11B-705.1.2.5,CA 11B-247.1.2.5

Progress

Record Number	464677	Resolution	None
Progress	Not_Started	Priority	Two
Actual Date		Projected Date	06/30/2019
Actual Cost	\$0.00	Contractor	
Comments	No Comments		
Assignment	None	New Value	0
Designated Staff			

Rives Avenue - Muller Street to Firestone Boulevard

Sidewalks - Exterior : Sidewalks

East Side

Alley South of 4th Place @ 33.946760995450, -118.140563517809

Sidewalks : Vehicular Traffic Cross Slope

Finding

Cross slope at vehicular traffic is not compliant.

On-Site Finding 7.00 percent

Recommendation

Repave the surface to provide a compliant cross slope.

Recommendation Up to 2.08 percent

Costing Info (Estimated)

Repave surface \$1,092



Code Reference ADA 206, 302, CA 11B-403.3

Progress

Record Number	464678	Resolution	None
Progress	Not_Started	Priority	Two
Actual Date		Projected Date	06/30/2019
Actual Cost	\$0.00	Contractor	
Comments	No Comments		
Assignment	None	New Value	0
Designated Staff			

Rives Avenue - Muller Street to Firestone Boulevard

Sidewalks - Exterior : Sidewalks , Vehicular Traffic

East Side

Alley South of 4th Street @ 33.947491919517, -118.140047192574

Sidewalks , Vehicular Traffic : Cross Walks and Detectable Warnings

Finding

There are no detectable warnings where the pedestrian route crosses vehicular traffic.

On-Site Finding Not Found

Recommendation

Provide detectable warnings.

Recommendation See Recommendation

Costing Info (Estimated)

Install compliant detectable warnings \$190



Code Reference ADA 705,CA 11B-705.1.2.5,CA 11B-247.1.2.5

Progress

Record Number	464685	Resolution	None
Progress	Not_Started	Priority	Two
Actual Date		Projected Date	06/30/2019
Actual Cost	\$0.00	Contractor	
Comments	No Comments		
Assignment	None	New Value	0
Designated Staff			

Rives Avenue - Muller Street to Firestone Boulevard

Sidewalks - Exterior : Sidewalks

East Side

Alley South of 4th Street @ 33.947491919517, -118.140047192574

Sidewalks : Vehicular Traffic Cross Slope

Finding

Cross slope at vehicular traffic is not compliant.

On-Site Finding 8.30 percent

Recommendation

Repave the surface to provide a compliant cross slope.

Recommendation Up to 2.08 percent

Costing Info (Estimated)

Repave surface \$1,092



Code Reference ADA 206, 302, CA 11B-403.3

Progress

Record Number	464686	Resolution	None
Progress	Not_Started	Priority	Two
Actual Date		Projected Date	06/30/2019
Actual Cost	\$0.00	Contractor	
Comments	No Comments		
Assignment	None	New Value	0
Designated Staff			

Rives Avenue - Muller Street to Firestone Boulevard

Sidewalks - Exterior : Sidewalks , Vehicular Traffic

East Side

Alley South of 6th Street @ 33.948277349950, -118.139544278383

Sidewalks , Vehicular Traffic : Cross Walks and Detectable Warnings

Finding

There are no detectable warnings where the pedestrian route crosses vehicular traffic.

On-Site Finding Not Found

Recommendation

Provide detectable warnings.

Recommendation See Recommendation

Costing Info (Estimated)

Install compliant detectable warnings \$190



Code Reference ADA 705,CA 11B-705.1.2.5,CA 11B-247.1.2.5

Progress

Record Number	464675	Resolution	None
Progress	Not_Started	Priority	Two
Actual Date		Projected Date	06/30/2019
Actual Cost	\$0.00	Contractor	
Comments	No Comments		
Assignment	None	New Value	0
Designated Staff			

Rives Avenue - Muller Street to Firestone Boulevard

Sidewalks - Exterior : Sidewalks

East Side

Alley South of 6th Street @ 33.948277349950, -118.139544278383

Sidewalks : Vehicular Traffic Cross Slope

Finding

Cross slope at vehicular traffic is not compliant.

On-Site Finding 8.20 percent

Recommendation

Repave the surface to provide a compliant cross slope.

Recommendation Up to 2.08 percent

Costing Info (Estimated)

Repave surface \$1,092



Code Reference ADA 206, 302, CA 11B-403.3

Progress

Record Number	464676	Resolution	None
Progress	Not_Started	Priority	Two
Actual Date		Projected Date	06/30/2019
Actual Cost	\$0.00	Contractor	
Comments	No Comments		
Assignment	None	New Value	0
Designated Staff			

Rives Avenue - Muller Street to Firestone Boulevard

Sidewalks - Exterior : Sidewalks , Vehicular Traffic

East Side

Alley South of 6th Street @ 33.949053873196, -118.138991743326

Sidewalks , Vehicular Traffic : Cross Walks and Detectable Warnings

Finding

There are no detectable warnings where the pedestrian route crosses vehicular traffic.

On-Site Finding Not Found

Recommendation

Provide detectable warnings.

Recommendation See Recommendation

Costing Info (Estimated)

Install compliant detectable warnings \$190



Code Reference ADA 705,CA 11B-705.1.2.5,CA 11B-247.1.2.5

Progress

Record Number	464679	Resolution	None
Progress	Not_Started	Priority	Two
Actual Date		Projected Date	06/30/2019
Actual Cost	\$0.00	Contractor	
Comments	No Comments		
Assignment	None	New Value	0
Designated Staff			

Rives Avenue - Muller Street to Firestone Boulevard

Sidewalks - Exterior : Sidewalks

East Side

Alley South of 6th Street @ 33.949053873196, -118.138991743326

Sidewalks : Vehicular Traffic Cross Slope

Finding

Cross slope at vehicular traffic is not compliant.

On-Site Finding 4.80 percent

Recommendation

Repave the surface to provide a compliant cross slope.

Recommendation Up to 2.08 percent

Costing Info (Estimated)

Repave surface \$1,092



Code Reference ADA 206, 302, CA 11B-403.3

Progress

Record Number	464680	Resolution	None
Progress	Not_Started	Priority	Two
Actual Date		Projected Date	06/30/2019
Actual Cost	\$0.00	Contractor	
Comments	No Comments		
Assignment	None	New Value	0
Designated Staff			

Rives Avenue - Muller Street to Firestone Boulevard

Sidewalks - Exterior : Sidewalks , Vehicular Traffic

East Side

Alley South of Muller Street @ 33.949907150599, -118.138360083103

Sidewalks , Vehicular Traffic : Cross Walks and Detectable Warnings

Finding

There are no detectable warnings where the pedestrian route crosses vehicular traffic.

On-Site Finding Not Found

Recommendation

Provide detectable warnings.

Recommendation See Recommendation

Costing Info (Estimated)

Install compliant detectable warnings \$190



Code Reference ADA 705,CA 11B-705.1.2.5,CA 11B-247.1.2.5

Progress

Record Number	464671	Resolution	None
Progress	Not_Started	Priority	Two
Actual Date		Projected Date	06/30/2019
Actual Cost	\$0.00	Contractor	
Comments	No Comments		
Assignment	None	New Value	0
Designated Staff			

Rives Avenue - Muller Street to Firestone Boulevard

Sidewalks - Exterior : Sidewalks

East Side

Alley South of Muller Street @ 33.949907150599, -118.138360083103

Sidewalks : Vehicular Traffic Cross Slope

Finding

Cross slope at vehicular traffic is not compliant.

On-Site Finding 8.70 percent

Recommendation

Repave the surface to provide a compliant cross slope.

Recommendation Up to 2.08 percent

Costing Info (Estimated)

Repave surface \$1,092



Code Reference ADA 206, 302, CA 11B-403.3

Progress

Record Number	464672	Resolution	None
Progress	Not_Started	Priority	Two
Actual Date		Projected Date	06/30/2019
Actual Cost	\$0.00	Contractor	
Comments	No Comments		
Assignment	None	New Value	0
Designated Staff			

Rives Avenue - Muller Street to Firestone Boulevard

Sidewalks - Exterior : Sidewalks , Hazards & Gratings

East Side

Bush South of 4th Street @ 33.947540870067, -118.140031099319

Sidewalks , Hazards & Gratings : Sidewalk Width at Obstruction

Finding

Sidewalk width at the obstruction is not compliant.

On-Site Finding 30.00 inches

Recommendation

Sidewalk width at the obstruction shall have the recommended value.

Recommendation At least 48.00 inches

Costing Info (Estimated)

\$1,260



Code Reference ADA 206, 302, 403.5.1, CA 11B-403.5

Progress

Record Number	464660	Resolution	None
Progress	Not_Started	Priority	Two
Actual Date		Projected Date	06/30/2019
Actual Cost	\$0.00	Contractor	
Comments	No Comments		
Assignment	None	New Value	0
Designated Staff			

Rives Avenue - Muller Street to Firestone Boulevard

Sidewalks - Exterior : Sidewalks , Change in Level

East Side

Change in Level South of 2nd Street @ 33.945197887149, -118.141722232103

Sidewalks , Change in Level : Change in Level Non Beveled

Finding

There is a change in elevation greater than recommended value.

On-Site Finding 1.25 inches

Recommendation

Ensure that the change in elevation is within the recommended value.

Recommendation Up to 0.25 inches

Costing Info (Estimated)

Remove tripping hazards \$198



Code Reference ADA 206, 302

Progress

Record Number	464649	Resolution	None
Progress	Not_Started	Priority	Two
Actual Date		Projected Date	06/30/2019
Actual Cost	\$0.00	Contractor	
Comments	No Comments		
Assignment	None	New Value	0
Designated Staff			

Rives Avenue - Muller Street to Firestone Boulevard

Sidewalks - Exterior : Sidewalks , Change in Level

East Side

Change in Level South of 2nd Street @ 33.945197887149, -118.141722232103

Sidewalks , Change in Level : Change in Level Non Beveled

Finding

There is a change in elevation greater than recommended value.

On-Site Finding 1.25 inches

Recommendation

Ensure that the change in elevation is within the recommended value.

Recommendation Up to 0.25 inches

Costing Info (Estimated)

Remove tripping hazards \$198



Code Reference ADA 206, 302

Progress

Record Number	464664	Resolution	None
Progress	Not_Started	Priority	Two
Actual Date		Projected Date	06/30/2019
Actual Cost	\$0.00	Contractor	
Comments	No Comments		
Assignment	None	New Value	0
Designated Staff			

Rives Avenue - Muller Street to Firestone Boulevard

Sidewalks - Exterior : Sidewalks , Change in Level

East Side

Change in Level South of 2nd Street @ 33.945382569056, -118.141584098339

Sidewalks , Change in Level : Change in Level Non Beveled

Finding

There is a change in elevation greater than recommended value.

On-Site Finding 1.00 inches

Recommendation

Ensure that the change in elevation is within the recommended value.

Recommendation Up to 0.25 inches

Costing Info (Estimated)

Remove tripping hazards \$198



Code Reference ADA 206, 302

Progress

Record Number	464661	Resolution	None
Progress	Not_Started	Priority	Two
Actual Date		Projected Date	06/30/2019
Actual Cost	\$0.00	Contractor	
Comments	No Comments		
Assignment	None	New Value	0
Designated Staff			

Rives Avenue - Muller Street to Firestone Boulevard

Sidewalks - Exterior : Sidewalks , Change in Level

East Side

Change in Level South of 2nd Street @ 33.945596176544, -118.141416460276

Sidewalks , Change in Level : Change in Level Non Beveled

Finding

There is a change in elevation greater than recommended value.

On-Site Finding 2.00 inches

Recommendation

Ensure that the change in elevation is within the recommended value.

Recommendation Up to 0.25 inches

Costing Info (Estimated)

Remove tripping hazards \$198



Code Reference ADA 206, 302

Notes : Surface is Rough And Uneven.

Progress

Record Number	464668	Resolution	None
Progress	Not_Started	Priority	Two
Actual Date		Projected Date	06/30/2019
Actual Cost	\$0.00	Contractor	
Comments	No Comments		
Assignment	None	New Value	0
Designated Staff			

Rives Avenue - Muller Street to Firestone Boulevard

Sidewalks - Exterior : Sidewalks , Change in Level

East Side

Change in Level South of 4th Street @ 33.947301679610, -118.140188008547

Sidewalks , Change in Level : Change in Level Non Beveled

Finding

There is a change in elevation greater than recommended value.

On-Site Finding 0.75 inches

Recommendation

Ensure that the change in elevation is within the recommended value.

Recommendation Up to 0.25 inches

Costing Info (Estimated)

Remove tripping hazards \$198



Code Reference ADA 206, 302

Progress

Record Number	464659	Resolution	None
Progress	Not_Started	Priority	Two
Actual Date		Projected Date	06/30/2019
Actual Cost	\$0.00	Contractor	
Comments	No Comments		
Assignment	None	New Value	0
Designated Staff			

Rives Avenue - Muller Street to Firestone Boulevard

Sidewalks - Exterior : Sidewalks , Change in Level

East Side

Change in Level South of 6th Street @ 33.948324075045, -118.139517456293

Sidewalks , Change in Level : Change in Level Non Beveled

Finding

There is a change in elevation greater than recommended value.

On-Site Finding 1.00 inches

Recommendation

Ensure that the change in elevation is within the recommended value.

Recommendation Up to 0.25 inches

Costing Info (Estimated)

Remove tripping hazards \$198



Code Reference ADA 206, 302

Progress

Record Number	464653	Resolution	None
Progress	Not_Started	Priority	Two
Actual Date		Projected Date	06/30/2019
Actual Cost	\$0.00	Contractor	
Comments	No Comments		
Assignment	None	New Value	0
Designated Staff			

Rives Avenue - Muller Street to Firestone Boulevard

Sidewalks - Exterior : Sidewalks , Change in Level

East Side

Change in Level South of 6th Street @ 33.948980448665, -118.139034658670

Sidewalks , Change in Level : Change in Level Non Beveled

Finding

There is a change in elevation greater than recommended value.

On-Site Finding 0.62 inches

Recommendation

Ensure that the change in elevation is within the recommended value.

Recommendation Up to 0.25 inches

Costing Info (Estimated)

Remove tripping hazards \$198



Code Reference ADA 206, 302

Progress

Record Number	464644	Resolution	None
Progress	Not_Started	Priority	Two
Actual Date		Projected Date	06/30/2019
Actual Cost	\$0.00	Contractor	
Comments	No Comments		
Assignment	None	New Value	0
Designated Staff			

Rives Avenue - Muller Street to Firestone Boulevard

Sidewalks - Exterior : Sidewalks , Change in Level

East Side

Change in Level South of 6th Street @ 33.949009373488, -118.139017224312

Sidewalks , Change in Level : Change in Level Non Beveled

Finding

There is a change in elevation greater than recommended value.

On-Site Finding 0.62 inches

Recommendation

Ensure that the change in elevation is within the recommended value.

Recommendation Up to 0.25 inches

Costing Info (Estimated)

Remove tripping hazards \$198



Code Reference ADA 206, 302

Progress

Record Number	464657	Resolution	None
Progress	Not_Started	Priority	Two
Actual Date		Projected Date	06/30/2019
Actual Cost	\$0.00	Contractor	
Comments	No Comments		
Assignment	None	New Value	0
Designated Staff			

Rives Avenue - Muller Street to Firestone Boulevard

Sidewalks - Exterior : Sidewalks , Change in Level

East Side

Change in Level South of 6th Street @ 33.949385395289, -118.138739615679

Sidewalks , Change in Level : Change in Level Non Beveled

Finding

There is a change in elevation greater than recommended value.

On-Site Finding 0.62 inches

Recommendation

Ensure that the change in elevation is within the recommended value.

Recommendation Up to 0.25 inches

Costing Info (Estimated)

Remove tripping hazards \$198



Code Reference ADA 206, 302

Progress

Record Number	464648	Resolution	None
Progress	Not_Started	Priority	Two
Actual Date		Projected Date	06/30/2019
Actual Cost	\$0.00	Contractor	
Comments	No Comments		
Assignment	None	New Value	0
Designated Staff			

Rives Avenue - Muller Street to Firestone Boulevard

Sidewalks - Exterior : Sidewalks , Change in Level

East Side

Change in Level South of Muller Street @ 33.949932737664, -118.138345330954

Sidewalks , Change in Level : Change in Level Non Beveled

Finding

There is a change in elevation greater than recommended value.

On-Site Finding 0.75 inches

Recommendation

Ensure that the change in elevation is within the recommended value.

Recommendation Up to 0.25 inches

Costing Info (Estimated)

Remove tripping hazards \$198



Code Reference ADA 206, 302

Progress

Record Number	464647	Resolution	None
Progress	Not_Started	Priority	Two
Actual Date		Projected Date	06/30/2019
Actual Cost	\$0.00	Contractor	
Comments	No Comments		
Assignment	None	New Value	0
Designated Staff			

Rives Avenue - Muller Street to Firestone Boulevard

Sidewalks - Exterior : Sidewalks , Change in Level

East Side

Change in Level South of Muller Street @ 33.949932737664, -118.138345330954

Sidewalks , Change in Level : Change in Level Non Beveled

Finding

There is a change in elevation greater than recommended value.

On-Site Finding 1.00 inches

Recommendation

Ensure that the change in elevation is within the recommended value.

Recommendation Up to 0.25 inches

Costing Info (Estimated)

Remove tripping hazards \$198



Code Reference ADA 206, 302

Progress

Record Number	464654	Resolution	None
Progress	Not_Started	Priority	Two
Actual Date		Projected Date	06/30/2019
Actual Cost	\$0.00	Contractor	
Comments	No Comments		
Assignment	None	New Value	0
Designated Staff			

Rives Avenue - Muller Street to Firestone Boulevard

Sidewalks - Exterior : Sidewalks , Change in Level

East Side

Change in Level South of Muller Street @ 33.949932737664, -118.138345330954

Sidewalks , Change in Level : Change in Level Non Beveled

Finding

There is a change in elevation greater than recommended value.

On-Site Finding 0.75 inches

Recommendation

Ensure that the change in elevation is within the recommended value.

Recommendation Up to 0.25 inches

Costing Info (Estimated)

Remove tripping hazards \$198



Code Reference ADA 206, 302

Progress

Record Number	464666	Resolution	None
Progress	Not_Started	Priority	Two
Actual Date		Projected Date	06/30/2019
Actual Cost	\$0.00	Contractor	
Comments	No Comments		
Assignment	None	New Value	0
Designated Staff			

Rives Avenue - Muller Street to Firestone Boulevard

Sidewalks - Exterior : Sidewalks , Change in Level

East Side

Change in Level South of Muller Street @ 33.950227544598, -118.138118684292

Sidewalks , Change in Level : Change in Level Non Beveled

Finding

There is a change in elevation greater than recommended value.

On-Site Finding 0.62 inches

Recommendation

Ensure that the change in elevation is within the recommended value.

Recommendation Up to 0.25 inches

Costing Info (Estimated)

Remove tripping hazards \$198



Code Reference ADA 206, 302

Progress

Record Number	464643	Resolution	None
Progress	Not_Started	Priority	Two
Actual Date		Projected Date	06/30/2019
Actual Cost	\$0.00	Contractor	
Comments	No Comments		
Assignment	None	New Value	0
Designated Staff			

Rives Avenue - Muller Street to Firestone Boulevard

Sidewalks - Exterior : Sidewalks , Hazards & Gratings

East Side

Curb South of 3rd Street @ 33.946013377125, -118.141121417284

Sidewalks , Hazards & Gratings : Curb is on Path of Travel

Finding

There is a curb on the designated path of travel.

On-Site Finding Not Compliant

Recommendation

Provide a compliant curb ramp.

Recommendation See Recommendation

Costing Info (Estimated)

Install curb ramp \$2,500



Code Reference ADA 402, 303, 406, 403.4, 303.4

Progress

Record Number	464658	Resolution	None
Progress	Not_Started	Priority	Two
Actual Date		Projected Date	06/30/2019
Actual Cost	\$0.00	Contractor	
Comments	No Comments		
Assignment	None	New Value	0
Designated Staff			

Rives Avenue - Muller Street to Firestone Boulevard

Sidewalks - Exterior : Sidewalks , Hazards & Gratings

East Side

Curb South of 3rd Street @ 33.946061215994, -118.141093254089

Sidewalks , Hazards & Gratings : Curb is on Path of Travel

Finding

There is a curb on the designated path of travel.

On-Site Finding Not Compliant


Recommendation

Provide a compliant curb ramp.

Recommendation See Recommendation

Costing Info (Estimated)

Install curb ramp \$2,500



Code Reference ADA 402, 303, 406, 403.4, 303.4

Progress

Record Number	464651	Resolution	None
Progress	Not_Started	Priority	Two
Actual Date		Projected Date	06/30/2019
Actual Cost	\$0.00	Contractor	
Comments	No Comments		
Assignment	None	New Value	0
Designated Staff			

Rives Avenue - Muller Street to Firestone Boulevard

Sidewalks - Exterior : Sidewalks , Hazards & Gratings

East Side

Curb South of 4th Place @ 33.946783245894, -118.140548765659

Sidewalks , Hazards & Gratings : Curb is on Path of Travel

Finding

There is a curb on the designated path of travel.

On-Site Finding Not Compliant

Recommendation

Provide a compliant curb ramp.

Recommendation See Recommendation

Costing Info (Estimated)

Install curb ramp \$2,500



Code Reference ADA 402, 303, 406, 403.4, 303.4

Progress

Record Number	464646	Resolution	None
Progress	Not_Started	Priority	Two
Actual Date		Projected Date	06/30/2019
Actual Cost	\$0.00	Contractor	
Comments	No Comments		
Assignment	None	New Value	0
Designated Staff			

Rives Avenue - Muller Street to Firestone Boulevard

Sidewalks - Exterior : Sidewalks , Hazards & Gratings

East Side

Curb South of 4th Place @ 33.946783245894, -118.140548765659

Sidewalks , Hazards & Gratings : Curb is on Path of Travel

Finding

There is a curb on the designated path of travel.

On-Site Finding Not Compliant

Recommendation

Provide a compliant curb ramp.

Recommendation See Recommendation

Costing Info (Estimated)

Install curb ramp \$2,500



Code Reference ADA 402, 303, 406, 403.4, 303.4

Progress

Record Number	464652	Resolution	None
Progress	Not_Started	Priority	Two
Actual Date		Projected Date	06/30/2019
Actual Cost	\$0.00	Contractor	
Comments	No Comments		
Assignment	None	New Value	0
Designated Staff			

Rives Avenue - Muller Street to Firestone Boulevard

Sidewalks - Exterior : Sidewalks , Hazards & Gratings

East Side

Curb South of 4th Street @ 33.947470781770, -118.140063285828

Sidewalks , Hazards & Gratings : Curb is on Path of Travel

Finding

There is a curb on the designated path of travel.

On-Site Finding Not Compliant

Recommendation

Provide a compliant curb ramp.

Recommendation See Recommendation

Costing Info (Estimated)

Install curb ramp \$2,500



Code Reference ADA 402, 303, 406, 403.4, 303.4

Progress

Record Number	464655	Resolution	None
Progress	Not_Started	Priority	Two
Actual Date		Projected Date	06/30/2019
Actual Cost	\$0.00	Contractor	
Comments	No Comments		
Assignment	None	New Value	0
Designated Staff			

Rives Avenue - Muller Street to Firestone Boulevard

Sidewalks - Exterior : Sidewalks , Hazards & Gratings

East Side

Curb South of 4th Street @ 33.947517507308, -118.140041828156

Sidewalks , Hazards & Gratings : Curb is on Path of Travel

Finding

There is a curb on the designated path of travel.

On-Site Finding Not Compliant

Recommendation

Provide a compliant curb ramp.

Recommendation See Recommendation

Costing Info (Estimated)

Install curb ramp \$2,500



Code Reference ADA 402, 303, 406, 403.4, 303.4

Progress

Record Number	464663	Resolution	None
Progress	Not_Started	Priority	Two
Actual Date		Projected Date	06/30/2019
Actual Cost	\$0.00	Contractor	
Comments	No Comments		
Assignment	None	New Value	0
Designated Staff			

Rives Avenue - Muller Street to Firestone Boulevard

Sidewalks - Exterior : Sidewalks , Hazards & Gratings

East Side

Curb South of 6th Street @ 33.948291812482, -118.139542937279

Sidewalks , Hazards & Gratings : Curb is on Path of Travel

Finding

There is a curb on the designated path of travel.

On-Site Finding Not Compliant

Recommendation

Provide a compliant curb ramp.

Recommendation See Recommendation

Costing Info (Estimated)

Install curb ramp \$2,500



Code Reference ADA 402, 303, 406, 403.4, 303.4

Progress

Record Number	464650	Resolution	None
Progress	Not_Started	Priority	Two
Actual Date		Projected Date	06/30/2019
Actual Cost	\$0.00	Contractor	
Comments	No Comments		
Assignment	None	New Value	0
Designated Staff			

Rives Avenue - Muller Street to Firestone Boulevard

Sidewalks - Exterior : Sidewalks , Hazards & Gratings

East Side

Curb South of 6th Street @ 33.948291812482, -118.139542937279

Sidewalks , Hazards & Gratings : Curb is on Path of Travel

Finding

There is a curb on the designated path of travel.

On-Site Finding Not Compliant

Recommendation

Provide a compliant curb ramp.

Recommendation See Recommendation

Costing Info (Estimated)

Install curb ramp \$2,500



Code Reference ADA 402, 303, 406, 403.4, 303.4

Progress

Record Number	464667	Resolution	None
Progress	Not_Started	Priority	Two
Actual Date		Projected Date	06/30/2019
Actual Cost	\$0.00	Contractor	
Comments	No Comments		
Assignment	None	New Value	0
Designated Staff			

Rives Avenue - Muller Street to Firestone Boulevard

Sidewalks - Exterior : Sidewalks , Hazards & Gratings

East Side

Curb South of 6th Street @ 33.949028285867, -118.139006495476

Sidewalks , Hazards & Gratings : Curb is on Path of Travel

Finding

There is a curb on the designated path of travel.

On-Site Finding Not Compliant

Recommendation

Provide a compliant curb ramp.

Recommendation See Recommendation

Costing Info (Estimated)

Install curb ramp \$2,500



Code Reference ADA 402, 303, 406, 403.4, 303.4

Progress

Record Number	464662	Resolution	None
Progress	Not_Started	Priority	Two
Actual Date		Projected Date	06/30/2019
Actual Cost	\$0.00	Contractor	
Comments	No Comments		
Assignment	None	New Value	0
Designated Staff			

Rives Avenue - Muller Street to Firestone Boulevard

Sidewalks - Exterior : Sidewalks , Hazards & Gratings

East Side

Curb South of 6th Street @ 33.949079460518, -118.138975650072

Sidewalks , Hazards & Gratings : Curb is on Path of Travel

Finding

There is a curb on the designated path of travel.

On-Site Finding Not Compliant

Recommendation

Provide a compliant curb ramp.

Recommendation See Recommendation

Costing Info (Estimated)

Install curb ramp \$2,500



Code Reference ADA 402, 303, 406, 403.4, 303.4

Progress

Record Number	464656	Resolution	None
Progress	Not_Started	Priority	Two
Actual Date		Projected Date	06/30/2019
Actual Cost	\$0.00	Contractor	
Comments	No Comments		
Assignment	None	New Value	0
Designated Staff			

Rives Avenue - Muller Street to Firestone Boulevard

Sidewalks - Exterior : Sidewalks , Hazards & Gratings

East Side

Curb South of Muller Street @ 33.949891575860, -118.138378858566

Sidewalks , Hazards & Gratings : Curb is on Path of Travel

Finding

There is a curb on the designated path of travel.

On-Site Finding Not Compliant

Recommendation

Provide a compliant curb ramp.

Recommendation See Recommendation

Costing Info (Estimated)

Install curb ramp \$2,500



Code Reference ADA 402, 303, 406, 403.4, 303.4

Progress

Record Number	464645	Resolution	None
Progress	Not_Started	Priority	Two
Actual Date		Projected Date	06/30/2019
Actual Cost	\$0.00	Contractor	
Comments	No Comments		
Assignment	None	New Value	0
Designated Staff			

Rives Avenue - Muller Street to Firestone Boulevard

Sidewalks - Exterior : Sidewalks , Hazards & Gratings

East Side

Curb South of Muller Street @ 33.949948312395, -118.138327896595

Sidewalks , Hazards & Gratings : Curb is on Path of Travel

Finding

There is a curb on the designated path of travel.

On-Site Finding Not Compliant

Recommendation

Provide a compliant curb ramp.

Recommendation See Recommendation

Costing Info (Estimated)

Install curb ramp \$2,500



Code Reference ADA 402, 303, 406, 403.4, 303.4

Progress

Record Number	464665	Resolution	None
Progress	Not_Started	Priority	Two
Actual Date		Projected Date	06/30/2019
Actual Cost	\$0.00	Contractor	
Comments	No Comments		
Assignment	None	New Value	0
Designated Staff			

Rives Avenue - Muller Street to Firestone Boulevard

Sidewalks - Exterior : Sidewalks , Vehicular Traffic

East Side

Driveway South of 2nd Street @ 33.945085520251, -118.141804039478

Sidewalks , Vehicular Traffic : Cross Walks and Detectable Warnings

Finding

There are no detectable warnings where the pedestrian route crosses vehicular traffic.

On-Site Finding Not Found

Recommendation

Provide detectable warnings.

Recommendation See Recommendation

Costing Info (Estimated)

Install compliant detectable warnings \$190



Code Reference ADA 705,CA 11B-705.1.2.5,CA 11B-247.1.2.5

Progress

Record Number	464683	Resolution	None
Progress	Not_Started	Priority	Two
Actual Date		Projected Date	06/30/2019
Actual Cost	\$0.00	Contractor	
Comments	No Comments		
Assignment	None	New Value	0
Designated Staff			

Rives Avenue - Muller Street to Firestone Boulevard

Sidewalks - Exterior : Sidewalks

East Side

Driveway South of 2nd Street @ 33.945085520251, -118.141804039478

Sidewalks : Vehicular Traffic Cross Slope

Finding

Cross slope at vehicular traffic is not compliant.

On-Site Finding 2.70 percent

Recommendation

Repave the surface to provide a compliant cross slope.

Recommendation Up to 2.08 percent

Costing Info (Estimated)

Repave surface \$1,092



Code Reference ADA 206, 302, CA 11B-403.3

Progress

Record Number	464684	Resolution	None
Progress	Not_Started	Priority	Two
Actual Date		Projected Date	06/30/2019
Actual Cost	\$0.00	Contractor	
Comments	No Comments		
Assignment	None	New Value	0
Designated Staff			

Rives Avenue - Muller Street to Firestone Boulevard

Sidewalks - Exterior : Sidewalks , Vehicular Traffic

East Side

Driveway South of 2nd Street @ 33.945205674948, -118.141708821058

Sidewalks , Vehicular Traffic : Cross Walks and Detectable Warnings

Finding

There are no detectable warnings where the pedestrian route crosses vehicular traffic.

On-Site Finding Not Found

Recommendation

Provide detectable warnings.

Recommendation See Recommendation

Costing Info (Estimated)

Install compliant detectable warnings \$190



Code Reference ADA 705,CA 11B-705.1.2.5,CA 11B-247.1.2.5

Progress

Record Number	464673	Resolution	None
Progress	Not_Started	Priority	Two
Actual Date		Projected Date	06/30/2019
Actual Cost	\$0.00	Contractor	
Comments	No Comments		
Assignment	None	New Value	0
Designated Staff			

Rives Avenue - Muller Street to Firestone Boulevard

Sidewalks - Exterior : Sidewalks

East Side

Driveway South of 2nd Street @ 33.945205674948, -118.141708821058

Sidewalks : Vehicular Traffic Cross Slope

Finding

Cross slope at vehicular traffic is not compliant.

On-Site Finding 10.10 percent

Recommendation

Repave the surface to provide a compliant cross slope.

Recommendation Up to 2.08 percent

Costing Info (Estimated)

Repave surface \$1,092



Code Reference ADA 206, 302, CA 11B-403.3

Progress

Record Number	464674	Resolution	None
Progress	Not_Started	Priority	Two
Actual Date		Projected Date	06/30/2019
Actual Cost	\$0.00	Contractor	
Comments	No Comments		
Assignment	None	New Value	0
Designated Staff			

Rives Avenue - Muller Street to Firestone Boulevard

Sidewalks - Exterior : Sidewalks , Vehicular Traffic

East Side

Driveway South of 2nd Street @ 33.945398144620, -118.141570687294

Sidewalks , Vehicular Traffic : Cross Walks and Detectable Warnings

Finding

There are no detectable warnings where the pedestrian route crosses vehicular traffic.

On-Site Finding Not Found

Recommendation

Provide detectable warnings.

Recommendation See Recommendation

Costing Info (Estimated)

Install compliant detectable warnings \$190



Code Reference ADA 705,CA 11B-705.1.2.5,CA 11B-247.1.2.5

Progress

Record Number	464669	Resolution	None
Progress	Not_Started	Priority	Two
Actual Date		Projected Date	06/30/2019
Actual Cost	\$0.00	Contractor	
Comments	No Comments		
Assignment	None	New Value	0
Designated Staff			

Rives Avenue - Muller Street to Firestone Boulevard

Sidewalks - Exterior : Sidewalks

East Side

Driveway South of 2nd Street @ 33.945398144620, -118.141570687294

Sidewalks : Vehicular Traffic Cross Slope

Finding

Cross slope at vehicular traffic is not compliant.

On-Site Finding 4.90 percent

Recommendation

Repave the surface to provide a compliant cross slope.

Recommendation Up to 2.08 percent

Costing Info (Estimated)

Repave surface \$1,092



Code Reference ADA 206, 302,CA 11B-403.3

Progress

Record Number	464670	Resolution	None
Progress	Not_Started	Priority	Two
Actual Date		Projected Date	06/30/2019
Actual Cost	\$0.00	Contractor	
Comments	No Comments		
Assignment	None	New Value	0
Designated Staff			

Rives Avenue - Muller Street to Firestone Boulevard

Sidewalks - Exterior : Sidewalks , Surface

East Side

Sidewalk South of 2nd Street @ 33.945166735945, -118.141738325357

Sidewalks , Surface : Cross Slope

Finding

Sidewalk cross slope is not compliant.

On-Site Finding 4.60 percent for 14.00 feet

Recommendation

Repave the sidewalk surface with the recommended cross slope.

Recommendation Up to 2.08 percent

Costing Info (Estimated)

Repave surface \$1,092



Code Reference ADA 206, 302,CA 11B-403.3

Progress

Record Number	464637	Resolution	None
Progress	Not_Started	Priority	Two
Actual Date		Projected Date	06/30/2019
Actual Cost	\$0.00	Contractor	
Comments	No Comments		
Assignment	None	New Value	0
Designated Staff			

Rives Avenue - Muller Street to Firestone Boulevard

Sidewalks - Exterior : Sidewalks , Surface

East Side

Sidewalk South of 3rd Street @ 33.946007814464, -118.141122758389

Sidewalks , Surface : Cross Slope

Finding

Sidewalk cross slope is not compliant.

On-Site Finding 3.80 percent for 106.00 feet

Recommendation

Repave the sidewalk surface with the recommended cross slope.

Recommendation Up to 2.08 percent

Costing Info (Estimated)

Repave surface \$1,092



Code Reference ADA 206, 302, CA 11B-403.3

Progress

Record Number	464641	Resolution	None
Progress	Not_Started	Priority	Two
Actual Date		Projected Date	06/30/2019
Actual Cost	\$0.00	Contractor	
Comments	No Comments		
Assignment	None	New Value	0
Designated Staff			

Rives Avenue - Muller Street to Firestone Boulevard

Sidewalks - Exterior : Sidewalks , Surface

East Side

Sidewalk South of 3rd Street @ 33.946389412163, -118.140847831964

Sidewalks , Surface : Cross Slope

Finding

Sidewalk cross slope is not compliant.

On-Site Finding 3.70 percent for 107.00 feet

Recommendation

Repave the sidewalk surface with the recommended cross slope.

Recommendation Up to 2.08 percent

Costing Info (Estimated)

Repave surface \$1,092



Code Reference ADA 206, 302, CA 11B-403.3

Progress

Record Number	464642	Resolution	None
Progress	Not_Started	Priority	Two
Actual Date		Projected Date	06/30/2019
Actual Cost	\$0.00	Contractor	
Comments	No Comments		
Assignment	None	New Value	0
Designated Staff			

Rives Avenue - Muller Street to Firestone Boulevard

Sidewalks - Exterior : Sidewalks , Surface

East Side

Sidewalk South of 4th Place @ 33.947048025740, -118.140366375446

Sidewalks , Surface : Cross Slope

Finding

Sidewalk cross slope is not compliant.

On-Site Finding 4.10 percent for 103.00 feet

Recommendation

Repave the sidewalk surface with the recommended cross slope.

Recommendation Up to 2.08 percent

Costing Info (Estimated)

Repave surface \$1,092



Code Reference ADA 206, 302,CA 11B-403.3

Progress

Record Number	464634	Resolution	None
Progress	Not_Started	Priority	Two
Actual Date		Projected Date	06/30/2019
Actual Cost	\$0.00	Contractor	
Comments	No Comments		
Assignment	None	New Value	0
Designated Staff			

Rives Avenue - Muller Street to Firestone Boulevard

Sidewalks - Exterior : Sidewalks , Surface

East Side

Sidewalk South of 4th Street @ 33.947464106691, -118.140069991350

Sidewalks , Surface : Cross Slope

Finding

Sidewalk cross slope is not compliant.

On-Site Finding 3.70 percent for 115.00 feet

Recommendation

Repave the sidewalk surface with the recommended cross slope.

Recommendation Up to 2.08 percent

Costing Info (Estimated)

Repave surface \$1,092



Code Reference ADA 206, 302,CA 11B-403.3

Progress

Record Number	464639	Resolution	None
Progress	Not_Started	Priority	Two
Actual Date		Projected Date	06/30/2019
Actual Cost	\$0.00	Contractor	
Comments	No Comments	New Value	0
Assignment	None		
Designated Staff			

Rives Avenue - Muller Street to Firestone Boulevard

Sidewalks - Exterior : Sidewalks , Surface

East Side

Sidewalk South of 4th Street @ 33.947773384797, -118.139903694391

Sidewalks , Surface : Cross Slope

Finding

Sidewalk cross slope is not compliant.

On-Site Finding 3.90 percent for 92.00 feet

Recommendation

Repave the sidewalk surface with the recommended cross slope.

Recommendation Up to 2.08 percent

Costing Info (Estimated)

Repave surface \$1,092



Code Reference ADA 206, 302, CA 11B-403.3

Progress

Record Number	464640	Resolution	None
Progress	Not_Started	Priority	Two
Actual Date		Projected Date	06/30/2019
Actual Cost	\$0.00	Contractor	
Comments	No Comments		
Assignment	None	New Value	0
Designated Staff			

Rives Avenue - Muller Street to Firestone Boulevard

Sidewalks - Exterior : Sidewalks , Surface

East Side

Sidewalk South of 6th Street @ 33.948077099253, -118.139697164297

Sidewalks , Surface : Cross Slope

Finding

Sidewalk cross slope is not compliant.

On-Site Finding 3.90 percent for 40.00 feet


Recommendation

Repave the sidewalk surface with the recommended cross slope.

Recommendation Up to 2.08 percent

Costing Info (Estimated)

Repave surface \$1,092



Code Reference ADA 206, 302,CA 11B-403.3

Progress

Record Number	464638	Resolution	None
Progress	Not_Started	Priority	Two
Actual Date		Projected Date	06/30/2019
Actual Cost	\$0.00	Contractor	
Comments	No Comments		
Assignment	None	New Value	0
Designated Staff			

Rives Avenue - Muller Street to Firestone Boulevard

Sidewalks - Exterior : Sidewalks , Surface

East Side

Sidewalk South of 6th Street @ 33.949032735838, -118.139003813267

Sidewalks , Surface : Cross Slope

Finding

Sidewalk cross slope is not compliant.

On-Site Finding 3.20 percent for 46.00 feet

Recommendation

Repave the sidewalk surface with the recommended cross slope.

Recommendation Up to 2.08 percent

Costing Info (Estimated)

Repave surface \$1,092



Code Reference ADA 206, 302,CA 11B-403.3

Progress

Record Number	464636	Resolution	None
Progress	Not_Started	Priority	Two
Actual Date		Projected Date	06/30/2019
Actual Cost	\$0.00	Contractor	
Comments	No Comments		
Assignment	None	New Value	0
Designated Staff			

Rives Avenue - Muller Street to Firestone Boulevard

Sidewalks - Exterior : Sidewalks , Surface

East Side

Sidewalk South of Muller Street @ 33.950227544598, -118.138118684292

Sidewalks , Surface : Cross Slope

Finding

Sidewalk cross slope is not compliant.

On-Site Finding 5.50 percent for 121.00 feet

Recommendation

Repave the sidewalk surface with the recommended cross slope.

Recommendation Up to 2.08 percent

Costing Info (Estimated)

Repave surface \$1,092



Code Reference ADA 206, 302,CA 11B-403.3

Progress

Record Number	464635	Resolution	None
Progress	Not_Started	Priority	Two
Actual Date		Projected Date	06/30/2019
Actual Cost	\$0.00	Contractor	
Comments	No Comments		
Assignment	None	New Value	0
Designated Staff			

Rives Avenue - Muller Street to Firestone Boulevard

Sidewalks - Exterior : Sidewalks

East Side @ 33.950236444414, -118.138116002083

Sidewalks : 60X60 Turn Area

Finding

There is no 60X60 turn area at every 200 feet.

On-Site Finding Not Found

Recommendation

Provide a 60X60 turn every 200 feet on the sidewalk.

Recommendation See Recommendation

Costing Info (Estimated)

\$2,400



Code Reference ADA 206, 302

Progress

Record Number	465733	Resolution	None
Progress	Not_Started	Priority	Two
Actual Date		Projected Date	06/30/2019
Actual Cost	\$0.00	Contractor	
Comments	No Comments		
Assignment	None	New Value	0
Designated Staff			

Rives Avenue - Muller Street to Firestone Boulevard

Sidewalks - Exterior : Sidewalks , Hazards & Gratings

West Side

Curb North of Firestone Boulevard @ 33.945374781273, -118.141837567091

Sidewalks , Hazards & Gratings : Curb is on Path of Travel

Finding

There is a curb on the designated path of travel.

On-Site Finding Not Compliant

Recommendation

Provide a compliant curb ramp.

Recommendation See Recommendation

Costing Info (Estimated)

Install curb ramp \$2,500



Code Reference ADA 402, 303, 406, 403.4, 303.4

Progress

Record Number	464696	Resolution	None
Progress	Not_Started	Priority	Two
Actual Date		Projected Date	06/30/2019
Actual Cost	\$0.00	Contractor	
Comments	No Comments		
Assignment	None	New Value	0
Designated Staff			

Rives Avenue - Muller Street to Firestone Boulevard

Sidewalks - Exterior : Sidewalks , Vehicular Traffic

West Side

Driveway North of Firestone Boulevard @ 33.945170073574, -118.141989111900

Sidewalks , Vehicular Traffic : Cross Walks and Detectable Warnings

Finding

There are no detectable warnings where the pedestrian route crosses vehicular traffic.

On-Site Finding Not Found

Recommendation

Provide detectable warnings.

Recommendation See Recommendation

Costing Info (Estimated)

Install compliant detectable warnings \$190



Code Reference ADA 705,CA 11B-705.1.2.5,CA 11B-247.1.2.5

Progress

Record Number	464699	Resolution	None
Progress	Not_Started	Priority	Two
Actual Date		Projected Date	06/30/2019
Actual Cost	\$0.00	Contractor	
Comments	No Comments		
Assignment	None	New Value	0
Designated Staff			

Rives Avenue - Muller Street to Firestone Boulevard

Sidewalks - Exterior : Sidewalks , Vehicular Traffic

West Side

Driveway North of Firestone Boulevard @ 33.945397032080, -118.141816109419

Sidewalks , Vehicular Traffic : Cross Walks and Detectable Warnings

Finding

There are no detectable warnings where the pedestrian route crosses vehicular traffic.

On-Site Finding Not Found

Recommendation

Provide detectable warnings.

Recommendation See Recommendation

Costing Info (Estimated)

Install compliant detectable warnings \$190



Code Reference ADA 705,CA 11B-705.1.2.5,CA 11B-247.1.2.5

Progress

Record Number	464697	Resolution	None
Progress	Not_Started	Priority	Two
Actual Date		Projected Date	06/30/2019
Actual Cost	\$0.00	Contractor	
Comments	No Comments		
Assignment	None	New Value	0
Designated Staff			

Rives Avenue - Muller Street to Firestone Boulevard

Sidewalks - Exterior : Sidewalks

West Side

Driveway North of Firestone Boulevard @ 33.945397032080, -118.141816109419

Sidewalks : Vehicular Traffic Cross Slope

Finding

Cross slope at vehicular traffic is not compliant.

On-Site Finding 4.60 percent

Recommendation

Repave the surface to provide a compliant cross slope.

Recommendation Up to 2.08 percent

Costing Info (Estimated)

Repave surface \$1,092



Code Reference ADA 206, 302, CA 11B-403.3

Progress

Record Number	464698	Resolution	None
Progress	Not_Started	Priority	Two
Actual Date		Projected Date	06/30/2019
Actual Cost	\$0.00	Contractor	
Comments	No Comments		
Assignment	None	New Value	0
Designated Staff			

Rives Avenue - Muller Street to Firestone Boulevard

Sidewalks - Exterior : Sidewalks

West Side

Sidewalk North of 2nd Street @ 33.946158006182, -118.141262233257

Sidewalks : Missing Sidewalk

Finding

Section of sidewalk is missing and consists of dirt, grass or gravel.

On-Site Finding 110.00 feet

Recommendation

Provide a compliant sidewalk for the missing section.

Recommendation See Recommendation

Costing Info (Estimated)

\$1,260



Code Reference ADA 206, 302,CA 11B-302,CA 11B-206

Progress

Record Number	464690	Resolution	None
Progress	Not_Started	Priority	Two
Actual Date		Projected Date	06/30/2019
Actual Cost	\$0.00	Contractor	
Comments	No Comments		
Assignment	None	New Value	0
Designated Staff			

Rives Avenue - Muller Street to Firestone Boulevard

Sidewalks - Exterior : Sidewalks

West Side

Sidewalk North of 3rd Street @ 33.946561853710, -118.141011446714

Sidewalks : Missing Sidewalk

Finding

Section of sidewalk is missing and consists of dirt, grass or gravel.

On-Site Finding 132.00 feet

Recommendation

Provide a compliant sidewalk for the missing section.

Recommendation See Recommendation

Costing Info (Estimated)

\$1,260



Code Reference ADA 206, 302,CA 11B-302,CA 11B-206

Progress

Record Number	464693	Resolution	None
Progress	Not_Started	Priority	Two
Actual Date		Projected Date	06/30/2019
Actual Cost	\$0.00	Contractor	
Comments	No Comments		
Assignment	None	New Value	0
Designated Staff			

Rives Avenue - Muller Street to Firestone Boulevard

Sidewalks - Exterior : Sidewalks , Surface

West Side

Sidewalk North of 3rd Street @ 33.946966811842, -118.140693604946

Sidewalks , Surface : Cross Slope

Finding

Sidewalk cross slope is not compliant.

On-Site Finding 5.00 percent for 67.00 feet

Recommendation

Repave the sidewalk surface with the recommended cross slope.

Recommendation Up to 2.08 percent

Costing Info (Estimated)

Repave surface \$1,092



Code Reference ADA 206, 302, CA 11B-403.3

Progress

Record Number	464692	Resolution	None
Progress	Not_Started	Priority	Two
Actual Date		Projected Date	06/30/2019
Actual Cost	\$0.00	Contractor	
Comments	No Comments		
Assignment	None	New Value	0
Designated Staff			

Rives Avenue - Muller Street to Firestone Boulevard

Sidewalks - Exterior : Sidewalks

West Side

Sidewalk North of 4th Place @ 33.947299454580, -118.140479028225

Sidewalks : Missing Sidewalk

Finding

Section of sidewalk is missing and consists of dirt, grass or gravel.

On-Site Finding 260.00 feet

Recommendation

Provide a compliant sidewalk for the missing section.

Recommendation See Recommendation

Costing Info (Estimated)

\$1,260



Code Reference ADA 206, 302,CA 11B-302,CA 11B-206

Progress

Record Number	464694	Resolution	None
Progress	Not_Started	Priority	Two
Actual Date		Projected Date	06/30/2019
Actual Cost	\$0.00	Contractor	
Comments	No Comments		
Assignment	None	New Value	0
Designated Staff			

Rives Avenue - Muller Street to Firestone Boulevard

Sidewalks - Exterior : Sidewalks

West Side

Sidewalk North of 4th Street @ 33.948019248964, -118.139962702990

Sidewalks : Missing Sidewalk

Finding

Section of sidewalk is missing and consists of dirt, grass or gravel.

On-Site Finding 280.00 feet

Recommendation

Provide a compliant sidewalk for the missing section.

Recommendation See Recommendation

Costing Info (Estimated)

\$1,260



Code Reference ADA 206, 302,CA 11B-302,CA 11B-206

Progress

Record Number	464691	Resolution	None
Progress	Not_Started	Priority	Two
Actual Date		Projected Date	06/30/2019
Actual Cost	\$0.00	Contractor	
Comments	No Comments		
Assignment	None	New Value	0
Designated Staff			

Rives Avenue - Muller Street to Firestone Boulevard

Sidewalks - Exterior : Sidewalks

West Side

Sidewalk North of Cecilia Street @ 33.948797999557, -118.139392733574

Sidewalks : Missing Sidewalk

Finding

Section of sidewalk is missing and consists of dirt, grass or gravel.

On-Site Finding 667.00 feet

Recommendation

Provide a compliant sidewalk for the missing section.

Recommendation See Recommendation

Costing Info (Estimated)

\$1,260



Code Reference ADA 206, 302,CA 11B-302,CA 11B-206

Progress

Record Number	464688	Resolution	None
Progress	Not_Started	Priority	Two
Actual Date		Projected Date	06/30/2019
Actual Cost	\$0.00	Contractor	
Comments	No Comments		
Assignment	None	New Value	0
Designated Staff			

Rives Avenue - Muller Street to Firestone Boulevard

Sidewalks - Exterior : Sidewalks , Surface

West Side

Sidewalk North of Firestone Boulevard @ 33.945221250545, -118.141951560974

Sidewalks , Surface : Cross Slope

Finding

Sidewalk cross slope is not compliant.

On-Site Finding 3.20 percent for 74.00 feet

Recommendation

Repave the sidewalk surface with the recommended cross slope.

Recommendation Up to 2.08 percent

Costing Info (Estimated)

Repave surface \$1,092



Code Reference ADA 206, 302,CA 11B-403.3

Progress

Record Number	464689	Resolution	None
Progress	Not_Started	Priority	Two
Actual Date		Projected Date	06/30/2019
Actual Cost	\$0.00	Contractor	
Comments	No Comments		
Assignment	None	New Value	0
Designated Staff			

Rives Avenue - Muller Street to Firestone Boulevard

Sidewalks - Exterior : Sidewalks

West Side

Sidewalk North of Firestone Boulevard @ 33.945428183200, -118.141808062792

Sidewalks : Missing Sidewalk

Finding

Section of sidewalk is missing and consists of dirt, grass or gravel.

On-Site Finding 121.00 feet

Recommendation

Provide a compliant sidewalk for the missing section.

Recommendation See Recommendation

Costing Info (Estimated)

\$1,260



Code Reference ADA 206, 302,CA 11B-302,CA 11B-206

Progress

Record Number	464695	Resolution	None
Progress	Not_Started	Priority	Two
Actual Date		Projected Date	06/30/2019
Actual Cost	\$0.00	Contractor	
Comments	No Comments		
Assignment	None	New Value	0
Designated Staff			

Rives Avenue - Muller Street to Firestone Boulevard

Sidewalks - Exterior : Sidewalks

West Side @ 33.945105546045, -118.142040073872

Sidewalks : 60X60 Turn Area

Finding

There is no 60X60 turn area at every 200 feet.

On-Site Finding Not Found

Recommendation

Provide a 60X60 turn every 200 feet on the sidewalk.

Recommendation See Recommendation

Costing Info (Estimated)

\$2,400



Code Reference ADA 206, 302

Progress

Record Number	465734	Resolution	None
Progress	Not_Started	Priority	Two
Actual Date		Projected Date	06/30/2019
Actual Cost	\$0.00	Contractor	
Comments	No Comments		
Assignment	None	New Value	0
Designated Staff			

Rives Avenue - Muller Street to Firestone Boulevard



Rives Avenue - Muller Street to Firestone Boulevard

Muller Street to Firestone Boulevard
Downey, CA 90242

Date of Inspection
7/6/2017

*Estimated Facility Total: \$73,716

*Estimated facility total is for estimating purposes only and does not represent total construction, repair totals or design fees.

Prepared By

Disability Access Consultants

(800) 743-7067

Prepared Using



Accessibility Survey



City of Downey Rives Avenue - Muller Street to Florence Avenue

Muller Street to Florence Avenue
Downey, CA 90242

Date of Inspection
7/5/2017

Prepared By
Disability Access Consultants
(800) 743-7067

Rives Avenue - Muller Street to Florence Avenue

Sidewalks - Exterior : Sidewalks

East Side

7th Street East Crossing @ 33.950298743101, -118.138054311275

Sidewalks : Vehicular Traffic Slope

Finding

Slope at vehicular traffic is not compliant.

On-Site Finding 6.30 percent

Recommendation

Repave the surface to provide a compliant slope.

Recommendation Up to 5.00 percent

Costing Info (Estimated)

Repave surface \$1,092



Code Reference

Progress

Record Number	463146	Resolution	None
Progress	Not_Started	Priority	Two
Actual Date		Projected Date	06/30/2019
Actual Cost	\$0.00	Contractor	
Comments	No Comments		
Assignment	None	New Value	0
Designated Staff			

Rives Avenue - Muller Street to Florence Avenue

Sidewalks - Exterior : Sidewalks

East Side

8th Street East Crossing @ 33.951699339035, -118.137039095163

Sidewalks : Vehicular Traffic Slope

Finding

Slope at vehicular traffic is not compliant.

On-Site Finding 8.10 percent

Recommendation

Repave the surface to provide a compliant slope.

Recommendation Up to 5.00 percent

Costing Info (Estimated)

Repave surface \$1,092



Code Reference

Progress

Record Number	463145	Resolution	None
Progress	Not_Started	Priority	Two
Actual Date		Projected Date	06/30/2019
Actual Cost	\$0.00	Contractor	
Comments	No Comments		
Assignment	None	New Value	0
Designated Staff			

Rives Avenue - Muller Street to Florence Avenue

Sidewalks - Exterior : Sidewalks , Vehicular Traffic

East Side

Alley South of 8th Street @ 33.951390075196, -118.137303292751

Sidewalks , Vehicular Traffic : Cross Walks and Detectable Warnings

Finding

There are no detectable warnings where the pedestrian route crosses vehicular traffic.

On-Site Finding Not Found

Recommendation

Provide detectable warnings.

Recommendation See Recommendation

Costing Info (Estimated)

Install compliant detectable warnings \$190



Code Reference ADA 705,CA 11B-705.1.2.5,CA 11B-247.1.2.5

Progress

Record Number	463143	Resolution	None
Progress	Not_Started	Priority	Two
Actual Date		Projected Date	06/30/2019
Actual Cost	\$0.00	Contractor	
Comments	No Comments		
Assignment	None	New Value	0
Designated Staff			

Rives Avenue - Muller Street to Florence Avenue

Sidewalks - Exterior : Sidewalks

East Side

Alley South of 8th Street @ 33.951390075196, -118.137303292751

Sidewalks : Vehicular Traffic Cross Slope

Finding

Cross slope at vehicular traffic is not compliant.

On-Site Finding 7.10 percent

Recommendation

Repave the surface to provide a compliant cross slope.

Recommendation Up to 2.08 percent

Costing Info (Estimated)

Repave surface \$1,092



Code Reference ADA 206, 302, CA 11B-403.3

Progress

Record Number	463144	Resolution	None
Progress	Not_Started	Priority	Two
Actual Date		Projected Date	06/30/2019
Actual Cost	\$0.00	Contractor	
Comments	No Comments		
Assignment	None	New Value	0
Designated Staff			

Rives Avenue - Muller Street to Florence Avenue

Sidewalks - Exterior : Sidewalks , Vehicular Traffic

East Side

Alley South of Farm Street @ 33.952035300637, -118.136820495129

Sidewalks , Vehicular Traffic : Cross Walks and Detectable Warnings

Finding

There are no detectable warnings where the pedestrian route crosses vehicular traffic.

On-Site Finding Not Found

Recommendation

Provide detectable warnings.

Recommendation See Recommendation

Costing Info (Estimated)

Install compliant detectable warnings \$190



Code Reference ADA 705,CA 11B-705.1.2.5,CA 11B-247.1.2.5

Progress

Record Number	463140	Resolution	None
Progress	Not_Started	Priority	Two
Actual Date		Projected Date	06/30/2019
Actual Cost	\$0.00	Contractor	
Comments	No Comments		
Assignment	None	New Value	0
Designated Staff			

Rives Avenue - Muller Street to Florence Avenue

Sidewalks - Exterior : Sidewalks

East Side

Alley South of Farm Street @ 33.952035300637, -118.136820495129

Sidewalks : Vehicular Traffic Cross Slope

Finding

Cross slope at vehicular traffic is not compliant.

On-Site Finding 5.80 percent

Recommendation

Repave the surface to provide a compliant cross slope.

Recommendation Up to 2.08 percent

Costing Info (Estimated)

Repave surface \$1,092



Code Reference ADA 206, 302, CA 11B-403.3

Progress

Record Number	463141	Resolution	None
Progress	Not_Started	Priority	Two
Actual Date		Projected Date	06/30/2019
Actual Cost	\$0.00	Contractor	
Comments	No Comments		
Assignment	None	New Value	0
Designated Staff			

Rives Avenue - Muller Street to Florence Avenue

Sidewalks - Exterior : Sidewalks , Vehicular Traffic

East Side

Alley South of Harper Avenue @ 33.950701458511, -118.137775361538

Sidewalks , Vehicular Traffic : Cross Walks and Detectable Warnings

Finding

There are no detectable warnings where the pedestrian route crosses vehicular traffic.

On-Site Finding Not Found

Recommendation

Provide detectable warnings.

Recommendation See Recommendation

Costing Info (Estimated)

Install compliant detectable warnings \$190



Code Reference ADA 705,CA 11B-705.1.2.5,CA 11B-247.1.2.5

Progress

Record Number	463134	Resolution	None
Progress	Not_Started	Priority	Two
Actual Date		Projected Date	06/30/2019
Actual Cost	\$0.00	Contractor	
Comments	No Comments		
Assignment	None	New Value	0
Designated Staff			

Rives Avenue - Muller Street to Florence Avenue

Sidewalks - Exterior : Sidewalks

East Side

Alley South of Harper Avenue @ 33.950701458511, -118.137775361538

Sidewalks : Vehicular Traffic Cross Slope

Finding

Cross slope at vehicular traffic is not compliant.

On-Site Finding 8.80 percent

Recommendation

Repave the surface to provide a compliant cross slope.

Recommendation Up to 2.08 percent

Costing Info (Estimated)

Repave surface \$1,092



Code Reference ADA 206, 302, CA 11B-403.3

Progress

Record Number	463135	Resolution	None
Progress	Not_Started	Priority	Two
Actual Date		Projected Date	06/30/2019
Actual Cost	\$0.00	Contractor	
Comments	No Comments		
Assignment	None	New Value	0
Designated Staff			

Rives Avenue - Muller Street to Florence Avenue

Sidewalks - Exterior : Sidewalks , Vehicular Traffic

East Side

Alley South of Via Amorita @ 33.952713894529, -118.136325627565

Sidewalks , Vehicular Traffic : Cross Walks and Detectable Warnings

Finding

There are no detectable warnings where the pedestrian route crosses vehicular traffic.

On-Site Finding Not Found

Recommendation

Provide detectable warnings.

Recommendation See Recommendation

Costing Info (Estimated)

Install compliant detectable warnings \$190



Code Reference ADA 705,CA 11B-705.1.2.5,CA 11B-247.1.2.5

Progress

Record Number	463136	Resolution	None
Progress	Not_Started	Priority	Two
Actual Date		Projected Date	06/30/2019
Actual Cost	\$0.00	Contractor	
Comments	No Comments		
Assignment	None	New Value	0
Designated Staff			

Rives Avenue - Muller Street to Florence Avenue

Sidewalks - Exterior : Sidewalks

East Side

Alley South of Via Amorita @ 33.952713894529, -118.136325627565

Sidewalks : Vehicular Traffic Cross Slope

Finding

Cross slope at vehicular traffic is not compliant.

On-Site Finding 11.30 percent

Recommendation

Repave the surface to provide a compliant cross slope.

Recommendation Up to 2.08 percent

Costing Info (Estimated)

Repave surface \$1,092



Code Reference ADA 206, 302, CA 11B-403.3

Progress

Record Number	463137	Resolution	None
Progress	Not_Started	Priority	Two
Actual Date		Projected Date	06/30/2019
Actual Cost	\$0.00	Contractor	
Comments	No Comments		
Assignment	None	New Value	0
Designated Staff			

Rives Avenue - Muller Street to Florence Avenue

Sidewalks - Exterior : Sidewalks , Change in Level

East Side

Change in Level South of 8th Street @ 33.951509108533, -118.137197345495

Sidewalks , Change in Level : Change in Level Non Beveled

Finding

There is a change in elevation greater than recommended value.

On-Site Finding 1.50 inches

Recommendation

Ensure that the change in elevation is within the recommended value.

Recommendation Up to 0.25 inches

Costing Info (Estimated)

Remove tripping hazards \$198



Code Reference ADA 206, 302

Notes : Surface is Rough And Uneven.

Progress

Record Number	463124	Resolution	None
Progress	Not_Started	Priority	Two
Actual Date		Projected Date	06/30/2019
Actual Cost	\$0.00	Contractor	
Comments	No Comments		
Assignment	None	New Value	0
Designated Staff			

Rives Avenue - Muller Street to Florence Avenue

Sidewalks - Exterior : Sidewalks , Change in Level

East Side

Change in Level South of 8th Street @ 33.951576968586, -118.137149065733

Sidewalks , Change in Level : Change in Level Non Beveled

Finding

There is a change in elevation greater than recommended value.

On-Site Finding 0.50 inches

Recommendation

Ensure that the change in elevation is within the recommended value.

Recommendation Up to 0.25 inches

Costing Info (Estimated)

Remove tripping hazards \$198



Code Reference ADA 206, 302

Progress

Record Number	463126	Resolution	None
Progress	Not_Started	Priority	Two
Actual Date		Projected Date	06/30/2019
Actual Cost	\$0.00	Contractor	
Comments	No Comments		
Assignment	None	New Value	0
Designated Staff			

Rives Avenue - Muller Street to Florence Avenue

Sidewalks - Exterior : Sidewalks , Change in Level

East Side

Change in Level South of 8th Street @ 33.951605892526, -118.137130290270

Sidewalks , Change in Level : Change in Level Non Beveled

Finding

There is a change in elevation greater than recommended value.

On-Site Finding 0.75 inches

Recommendation

Ensure that the change in elevation is within the recommended value.

Recommendation Up to 0.25 inches

Costing Info (Estimated)

Remove tripping hazards \$198



Code Reference ADA 206, 302

Progress

Record Number	463125	Resolution	None
Progress	Not_Started	Priority	Two
Actual Date		Projected Date	06/30/2019
Actual Cost	\$0.00	Contractor	
Comments	No Comments		
Assignment	None	New Value	0
Designated Staff			

Rives Avenue - Muller Street to Florence Avenue

Sidewalks - Exterior : Sidewalks , Change in Level

East Side

Change in Level South of 8th Street @ 33.951605892526, -118.137130290270

Sidewalks , Change in Level : Change in Level Non Beveled

Finding

There is a change in elevation greater than recommended value.

On-Site Finding 0.75 inches

Recommendation

Ensure that the change in elevation is within the recommended value.

Recommendation Up to 0.25 inches

Costing Info (Estimated)

Remove tripping hazards \$198



Code Reference ADA 206, 302

Progress

Record Number	463130	Resolution	None
Progress	Not_Started	Priority	Two
Actual Date		Projected Date	06/30/2019
Actual Cost	\$0.00	Contractor	
Comments	No Comments		
Assignment	None	New Value	0
Designated Staff			

Rives Avenue - Muller Street to Florence Avenue

Sidewalks - Exterior : Sidewalks , Change in Level

East Side

Change in Level South of Farm Street @ 33.951892906478, -118.136931806803

Sidewalks , Change in Level : Change in Level Non Beveled

Finding

There is a change in elevation greater than recommended value.

On-Site Finding 1.00 inches


Recommendation

Ensure that the change in elevation is within the recommended value.

Recommendation Up to 0.25 inches

Costing Info (Estimated)

Remove tripping hazards \$198



Code Reference ADA 206, 302

Progress

Record Number	463119	Resolution	None
Progress	Not_Started	Priority	Two
Actual Date		Projected Date	06/30/2019
Actual Cost	\$0.00	Contractor	
Comments	No Comments		
Assignment	None	New Value	0
Designated Staff			

Rives Avenue - Muller Street to Florence Avenue

Sidewalks - Exterior : Sidewalks , Change in Level

East Side

Change in Level South of Harper Avenue @ 33.950464501884, -118.137956410646

Sidewalks , Change in Level : Change in Level Non Beveled

Finding

There is a change in elevation greater than recommended value.

On-Site Finding 0.50 inches

Recommendation

Ensure that the change in elevation is within the recommended value.

Recommendation Up to 0.25 inches

Costing Info (Estimated)

Remove tripping hazards \$198



Code Reference ADA 206, 302

Progress

Record Number	463121	Resolution	None
Progress	Not_Started	Priority	Two
Actual Date		Projected Date	06/30/2019
Actual Cost	\$0.00	Contractor	
Comments	No Comments		
Assignment	None	New Value	0
Designated Staff			

Rives Avenue - Muller Street to Florence Avenue

Sidewalks - Exterior : Sidewalks , Change in Level

East Side

Change in Level South of Harper Avenue @ 33.950615798210, -118.137847781181

Sidewalks , Change in Level : Change in Level Non Beveled

Finding

There is a change in elevation greater than recommended value.

On-Site Finding 1.00 inches

Recommendation

Ensure that the change in elevation is within the recommended value.

Recommendation Up to 0.25 inches

Costing Info (Estimated)

Remove tripping hazards \$198



Code Reference ADA 206, 302

Progress

Record Number	463123	Resolution	None
Progress	Not_Started	Priority	Two
Actual Date		Projected Date	06/30/2019
Actual Cost	\$0.00	Contractor	
Comments	No Comments		
Assignment	None	New Value	0
Designated Staff			

Rives Avenue - Muller Street to Florence Avenue

Sidewalks - Exterior : Sidewalks , Change in Level

East Side

Change in Level South of Harper Avenue @ 33.950632485288, -118.137839734554

Sidewalks , Change in Level : Change in Level Non Beveled

Finding

There is a change in elevation greater than recommended value.

On-Site Finding 1.00 inches

Recommendation

Ensure that the change in elevation is within the recommended value.

Recommendation Up to 0.25 inches

Costing Info (Estimated)

Remove tripping hazards \$198



Code Reference ADA 206, 302

Notes : Surface is Rough And Uneven.

Progress

Record Number	463128	Resolution	None
Progress	Not_Started	Priority	Two
Actual Date		Projected Date	06/30/2019
Actual Cost	\$0.00	Contractor	
Comments	No Comments		
Assignment	None	New Value	0
Designated Staff			

Rives Avenue - Muller Street to Florence Avenue

Sidewalks - Exterior : Sidewalks , Change in Level

East Side

Change in Level South of Harper Avenue @ 33.950656959664, -118.137822300196

Sidewalks , Change in Level : Change in Level Non Beveled

Finding

There is a change in elevation greater than recommended value.

On-Site Finding 1.00 inches

Recommendation

Ensure that the change in elevation is within the recommended value.

Recommendation Up to 0.25 inches

Costing Info (Estimated)

Remove tripping hazards \$198



Code Reference ADA 206, 302

Progress

Record Number	463117	Resolution	None
Progress	Not_Started	Priority	Two
Actual Date		Projected Date	06/30/2019
Actual Cost	\$0.00	Contractor	
Comments	No Comments		
Assignment	None	New Value	0
Designated Staff			

Rives Avenue - Muller Street to Florence Avenue

Sidewalks - Exterior : Sidewalks , Hazards & Gratings

East Side

Curb Northeast Corner of Farm Street @ 33.952460256789, -118.136513382196

Sidewalks , Hazards & Gratings : Curb is on Path of Travel

Finding

There is a curb on the designated path of travel.

On-Site Finding Not Compliant

Recommendation

Provide a compliant curb ramp.

Recommendation See Recommendation

Costing Info (Estimated)

Install curb ramp \$2,500



Code Reference ADA 402, 303, 406, 403.4, 303.4

Progress

Record Number	463129	Resolution	None
Progress	Not_Started	Priority	Two
Actual Date		Projected Date	06/30/2019
Actual Cost	\$0.00	Contractor	
Comments	No Comments		
Assignment	None	New Value	0
Designated Staff			

Rives Avenue - Muller Street to Florence Avenue

Sidewalks - Exterior : Sidewalks , Hazards & Gratings

East Side

Curb South of 8th Street @ 33.951365601032, -118.137319386005

Sidewalks , Hazards & Gratings : Curb is on Path of Travel

Finding

There is a curb on the designated path of travel.

On-Site Finding Not Compliant

Recommendation

Provide a compliant curb ramp.

Recommendation See Recommendation

Costing Info (Estimated)

Install curb ramp \$2,500



Code Reference ADA 402, 303, 406, 403.4, 303.4

Progress

Record Number	463127	Resolution	None
Progress	Not_Started	Priority	Two
Actual Date		Projected Date	06/30/2019
Actual Cost	\$0.00	Contractor	
Comments	No Comments		
Assignment	None	New Value	0
Designated Staff			

Rives Avenue - Muller Street to Florence Avenue

Sidewalks - Exterior : Sidewalks , Hazards & Gratings

East Side

Curb South of 8th Street @ 33.951412324431, -118.137275129557

Sidewalks , Hazards & Gratings : Curb is on Path of Travel

Finding

There is a curb on the designated path of travel.

On-Site Finding Not Compliant

Recommendation

Provide a compliant curb ramp.

Recommendation See Recommendation

Costing Info (Estimated)

Install curb ramp \$2,500



Code Reference ADA 402, 303, 406, 403.4, 303.4

Progress

Record Number	463122	Resolution	None
Progress	Not_Started	Priority	Two
Actual Date		Projected Date	06/30/2019
Actual Cost	\$0.00	Contractor	
Comments	No Comments		
Assignment	None	New Value	0
Designated Staff			

Rives Avenue - Muller Street to Florence Avenue

Sidewalks - Exterior : Sidewalks , Hazards & Gratings

East Side

Curb South of Farm Street @ 33.952021951194, -118.136827200651

Sidewalks , Hazards & Gratings : Curb is on Path of Travel

Finding

There is a curb on the designated path of travel.

On-Site Finding Not Compliant

Recommendation

Provide a compliant curb ramp.

Recommendation See Recommendation

Costing Info (Estimated)

Install curb ramp \$2,500



Code Reference ADA 402, 303, 406, 403.4, 303.4

Progress

Record Number	463120	Resolution	None
Progress	Not_Started	Priority	Two
Actual Date		Projected Date	06/30/2019
Actual Cost	\$0.00	Contractor	
Comments	No Comments		
Assignment	None	New Value	0
Designated Staff			

Rives Avenue - Muller Street to Florence Avenue

Sidewalks - Exterior : Sidewalks , Hazards & Gratings

East Side

Curb South of Harper Avenue @ 33.950728157807, -118.137753903866

Sidewalks , Hazards & Gratings : Curb is on Path of Travel

Finding

There is a curb on the designated path of travel.

On-Site Finding Not Compliant

Recommendation

Provide a compliant curb ramp.

Recommendation See Recommendation

Costing Info (Estimated)

Install curb ramp \$2,500



Code Reference ADA 402, 303, 406, 403.4, 303.4

Progress

Record Number	463118	Resolution	None
Progress	Not_Started	Priority	Two
Actual Date		Projected Date	06/30/2019
Actual Cost	\$0.00	Contractor	
Comments	No Comments		
Assignment	None	New Value	0
Designated Staff			

Rives Avenue - Muller Street to Florence Avenue

Sidewalks - Exterior : Sidewalks , Hazards & Gratings

East Side

Curb South of Harper Avenue @ 33.950728157807, -118.137753903866

Sidewalks , Hazards & Gratings : Curb is on Path of Travel

Finding

There is a curb on the designated path of travel.

On-Site Finding Not Compliant

Recommendation

Provide a compliant curb ramp.

Recommendation See Recommendation

Costing Info (Estimated)

Install curb ramp \$2,500



Code Reference ADA 402, 303, 406, 403.4, 303.4

Progress

Record Number	463131	Resolution	None
Progress	Not_Started	Priority	Two
Actual Date		Projected Date	06/30/2019
Actual Cost	\$0.00	Contractor	
Comments	No Comments		
Assignment	None	New Value	0
Designated Staff			

Rives Avenue - Muller Street to Florence Avenue

Sidewalks - Exterior : Sidewalks , Vehicular Traffic

East Side

Driveway South of Florence Avenue @ 33.955189047693, -118.134524524212

Sidewalks , Vehicular Traffic : Cross Walks and Detectable Warnings

Finding

There are no detectable warnings where the pedestrian route crosses vehicular traffic.

On-Site Finding Not Found

Recommendation

Provide detectable warnings.

Recommendation See Recommendation

Costing Info (Estimated)

Install compliant detectable warnings \$190



Code Reference ADA 705,CA 11B-705.1.2.5,CA 11B-247.1.2.5

Progress

Record Number	463138	Resolution	None
Progress	Not_Started	Priority	Two
Actual Date		Projected Date	06/30/2019
Actual Cost	\$0.00	Contractor	
Comments	No Comments		
Assignment	None	New Value	0
Designated Staff			

Rives Avenue - Muller Street to Florence Avenue

Sidewalks - Exterior : Sidewalks

East Side

Driveway South of Florence Avenue @ 33.955189047693, -118.134524524212

Sidewalks : Vehicular Traffic Cross Slope

Finding

Cross slope at vehicular traffic is not compliant.

On-Site Finding 8.80 percent

Recommendation

Repave the surface to provide a compliant cross slope.

Recommendation Up to 2.08 percent

Costing Info (Estimated)

Repave surface \$1,092



Code Reference ADA 206, 302,CA 11B-403.3

Progress

Record Number	463139	Resolution	None
Progress	Not_Started	Priority	Two
Actual Date		Projected Date	06/30/2019
Actual Cost	\$0.00	Contractor	
Comments	No Comments		
Assignment	None	New Value	0
Designated Staff			

Rives Avenue - Muller Street to Florence Avenue

Sidewalks - Exterior : Sidewalks , Vehicular Traffic

East Side

Driveway South of Florence Avenue @ 33.955443789708, -118.134342133999

Sidewalks , Vehicular Traffic : Cross Walks and Detectable Warnings

Finding

There are no detectable warnings where the pedestrian route crosses vehicular traffic.

On-Site Finding Not Found

Recommendation

Provide detectable warnings.

Recommendation See Recommendation

Costing Info (Estimated)

Install compliant detectable warnings \$190



Code Reference ADA 705,CA 11B-705.1.2.5,CA 11B-247.1.2.5

Progress

Record Number	463132	Resolution	None
Progress	Not_Started	Priority	Two
Actual Date		Projected Date	06/30/2019
Actual Cost	\$0.00	Contractor	
Comments	No Comments		
Assignment	None	New Value	0
Designated Staff			

Rives Avenue - Muller Street to Florence Avenue

Sidewalks - Exterior : Sidewalks

East Side

Driveway South of Florence Avenue @ 33.955443789708, -118.134342133999

Sidewalks : Vehicular Traffic Cross Slope

Finding

Cross slope at vehicular traffic is not compliant.

On-Site Finding 9.70 percent

Recommendation

Repave the surface to provide a compliant cross slope.

Recommendation Up to 2.08 percent

Costing Info (Estimated)

Repave surface \$1,092



Code Reference ADA 206, 302, CA 11B-403.3

Progress

Record Number	463133	Resolution	None
Progress	Not_Started	Priority	Two
Actual Date		Projected Date	06/30/2019
Actual Cost	\$0.00	Contractor	
Comments	No Comments		
Assignment	None	New Value	0
Designated Staff			

Rives Avenue - Muller Street to Florence Avenue

Sidewalks - Exterior : Sidewalks

East Side

Harper Avenue East Crossing @ 33.951046323783, -118.137536644936

Sidewalks : Vehicular Traffic Slope

Finding

Slope at vehicular traffic is not compliant.

On-Site Finding 6.50 percent

Recommendation

Repave the surface to provide a compliant slope.

Recommendation Up to 5.00 percent

Costing Info (Estimated)

Repave surface \$1,092



Code Reference

Progress

Record Number	463142	Resolution	None
Progress	Not_Started	Priority	Two
Actual Date		Projected Date	06/30/2019
Actual Cost	\$0.00	Contractor	
Comments	No Comments		
Assignment	None	New Value	0
Designated Staff			

Rives Avenue - Muller Street to Florence Avenue

Sidewalks - Exterior : Sidewalks , Surface

East Side

Sidewalk South of 8th Street @ 33.951267704302, -118.137382417917

Sidewalks , Surface : Cross Slope

Finding

Sidewalk cross slope is not compliant.

On-Site Finding 4.80 percent for 67.00 feet

Recommendation

Repave the sidewalk surface with the recommended cross slope.

Recommendation Up to 2.08 percent

Costing Info (Estimated)

Repave surface \$1,092



Code Reference ADA 206, 302,CA 11B-403.3

Progress

Record Number	463108	Resolution	None
Progress	Not_Started	Priority	Two
Actual Date		Projected Date	06/30/2019
Actual Cost	\$0.00	Contractor	
Comments	No Comments		
Assignment	None	New Value	0
Designated Staff			

Rives Avenue - Muller Street to Florence Avenue

Sidewalks - Exterior : Sidewalks

East Side

Sidewalk South of Baysinger Street @ 33.954689573145, -118.134879916906

Sidewalks : Missing Sidewalk

Finding

Section of sidewalk is missing and consists of dirt, grass or gravel.

On-Site Finding 263.00 feet

Recommendation

Provide a compliant sidewalk for the missing section.

Recommendation See Recommendation

Costing Info (Estimated)

\$1,260



Code Reference ADA 206, 302,CA 11B-302,CA 11B-206

Progress

Record Number	463112	Resolution	None
Progress	Not_Started	Priority	Two
Actual Date		Projected Date	06/30/2019
Actual Cost	\$0.00	Contractor	
Comments	No Comments		
Assignment	None	New Value	0
Designated Staff			

Rives Avenue - Muller Street to Florence Avenue

Sidewalks - Exterior : Sidewalks

East Side

Sidewalk South of Farm Street @ 33.952374598259, -118.136581778526

Sidewalks : Missing Sidewalk

Finding

Section of sidewalk is missing and consists of dirt, grass or gravel.

On-Site Finding 133.00 feet

Recommendation

Provide a compliant sidewalk for the missing section.

Recommendation See Recommendation

Costing Info (Estimated)

\$1,260



Code Reference ADA 206, 302,CA 11B-302,CA 11B-206

Progress

Record Number	463116	Resolution	None
Progress	Not_Started	Priority	Two
Actual Date		Projected Date	06/30/2019
Actual Cost	\$0.00	Contractor	
Comments	No Comments		
Assignment	None	New Value	0
Designated Staff			

Rives Avenue - Muller Street to Florence Avenue

Sidewalks - Exterior : Sidewalks

East Side

Sidewalk South of Florence Avenue @ 33.955036647084, -118.134642541409

Sidewalks : Missing Sidewalk

Finding

Section of sidewalk is missing and consists of dirt, grass or gravel.

On-Site Finding 95.00 feet

Recommendation

Provide a compliant sidewalk for the missing section.

Recommendation See Recommendation

Costing Info (Estimated)

\$1,260



Code Reference ADA 206, 302,CA 11B-302,CA 11B-206

Progress

Record Number	463114	Resolution	None
Progress	Not_Started	Priority	Two
Actual Date		Projected Date	06/30/2019
Actual Cost	\$0.00	Contractor	
Comments	No Comments		
Assignment	None	New Value	0
Designated Staff			

Rives Avenue - Muller Street to Florence Avenue

Sidewalks - Exterior : Sidewalks , Surface

East Side

Sidewalk South of Harper Avenue @ 33.950615798210, -118.137847781181

Sidewalks , Surface : Cross Slope

Finding

Sidewalk cross slope is not compliant.

On-Site Finding 5.10 percent for 92.00 feet

Recommendation

Repave the sidewalk surface with the recommended cross slope.

Recommendation Up to 2.08 percent

Costing Info (Estimated)

Repave surface \$1,092



Code Reference ADA 206, 302, CA 11B-403.3

Progress

Record Number	463111	Resolution	None
Progress	Not_Started	Priority	Two
Actual Date		Projected Date	06/30/2019
Actual Cost	\$0.00	Contractor	
Comments	No Comments		
Assignment	None	New Value	0
Designated Staff			

Rives Avenue - Muller Street to Florence Avenue

Sidewalks - Exterior : Sidewalks , Surface

East Side

Sidewalk South of Harper Avenue @ 33.950974013439, -118.137578219175

Sidewalks , Surface : Cross Slope

Finding

Sidewalk cross slope is not compliant.

On-Site Finding 3.90 percent for 27.00 feet

Recommendation

Repave the sidewalk surface with the recommended cross slope.

Recommendation Up to 2.08 percent

Costing Info (Estimated)

Repave surface \$1,092



Code Reference ADA 206, 302,CA 11B-403.3

Progress

Record Number	463113	Resolution	None
Progress	Not_Started	Priority	Two
Actual Date		Projected Date	06/30/2019
Actual Cost	\$0.00	Contractor	
Comments	No Comments		
Assignment	None	New Value	0
Designated Staff			

Rives Avenue - Muller Street to Florence Avenue

Sidewalks - Exterior : Sidewalks

East Side

Sidewalk South of Irvinggrove Drive @ 33.953950923896, -118.135421723127

Sidewalks : Missing Sidewalk

Finding

Section of sidewalk is missing and consists of dirt, grass or gravel.

On-Site Finding 265.00 feet

Recommendation

Provide a compliant sidewalk for the missing section.

Recommendation See Recommendation

Costing Info (Estimated)

\$1,260



Code Reference ADA 206, 302,CA 11B-302,CA 11B-206

Progress

Record Number	463110	Resolution	None
Progress	Not_Started	Priority	Two
Actual Date		Projected Date	06/30/2019
Actual Cost	\$0.00	Contractor	
Comments	No Comments		
Assignment	None	New Value	0
Designated Staff			

Rives Avenue - Muller Street to Florence Avenue

Sidewalks - Exterior : Sidewalks , Surface

East Side

Sidewalk South of Via Amorita @ 33.952696095414, -118.136340379715

Sidewalks , Surface : Cross Slope

Finding

Sidewalk cross slope is not compliant.

On-Site Finding 3.20 percent for 92.00 feet


Recommendation

Repave the sidewalk surface with the recommended cross slope.

Recommendation Up to 2.08 percent

Costing Info (Estimated)

Repave surface \$1,092



Code Reference ADA 206, 302,CA 11B-403.3

Progress

Record Number	463115	Resolution	None
Progress	Not_Started	Priority	Two
Actual Date		Projected Date	06/30/2019
Actual Cost	\$0.00	Contractor	
Comments	No Comments		
Assignment	None	New Value	0
Designated Staff			

Rives Avenue - Muller Street to Florence Avenue

Sidewalks - Exterior : Sidewalks

East Side

Sidewalk South of Via Amorita @ 33.953238966745, -118.135932683945

Sidewalks : Missing Sidewalk

Finding

Section of sidewalk is missing and consists of dirt, grass or gravel.

On-Site Finding 135.00 feet

Recommendation

Provide a compliant sidewalk for the missing section.

Recommendation See Recommendation

Costing Info (Estimated)

\$1,260



Code Reference ADA 206, 302,CA 11B-302,CA 11B-206

Progress

Record Number	463109	Resolution	None
Progress	Not_Started	Priority	Two
Actual Date		Projected Date	06/30/2019
Actual Cost	\$0.00	Contractor	
Comments	No Comments		
Assignment	None	New Value	0
Designated Staff			

Rives Avenue - Muller Street to Florence Avenue

Sidewalks - Exterior : Sidewalks

East Side @ 33.955499410134, -118.134296536446

Sidewalks : 60X60 Turn Area

Finding

There is no 60X60 turn area at every 200 feet.

On-Site Finding Not Found

Recommendation

Provide a 60X60 turn every 200 feet on the sidewalk.

Recommendation See Recommendation

Costing Info (Estimated)

\$2,400



Code Reference ADA 206, 302

Progress

Record Number	463216	Resolution	None
Progress	Not_Started	Priority	Two
Actual Date		Projected Date	06/30/2019
Actual Cost	\$0.00	Contractor	
Comments	No Comments		
Assignment	None	New Value	0
Designated Staff			

Rives Avenue - Muller Street to Florence Avenue

Sidewalks - Exterior : Sidewalks , Change in Level

West Side

Change in Level North of Irvinggrove Drive @ 33.955545018856, -118.134476244450

Sidewalks , Change in Level : Change in Level Non Beveled

Finding

There is a change in elevation greater than recommended value.

On-Site Finding 0.50 inches

Recommendation

Ensure that the change in elevation is within the recommended value.

Recommendation Up to 0.25 inches

Costing Info (Estimated)

Remove tripping hazards \$198



Code Reference ADA 206, 302

Progress

Record Number	463161	Resolution	None
Progress	Not_Started	Priority	Two
Actual Date		Projected Date	06/30/2019
Actual Cost	\$0.00	Contractor	
Comments	No Comments		
Assignment	None	New Value	0
Designated Staff			

Rives Avenue - Muller Street to Florence Avenue

Sidewalks - Exterior : Sidewalks , Change in Level

West Side

Change in Level North of Muller Street @ 33.951382287963, -118.137501776218

Sidewalks , Change in Level : Change in Level Non Beveled

Finding

There is a change in elevation greater than recommended value.

On-Site Finding 0.62 inches

Recommendation

Ensure that the change in elevation is within the recommended value.

Recommendation Up to 0.25 inches

Costing Info (Estimated)

Remove tripping hazards \$198



Code Reference ADA 206, 302

Progress

Record Number	463162	Resolution	None
Progress	Not_Started	Priority	Two
Actual Date		Projected Date	06/30/2019
Actual Cost	\$0.00	Contractor	
Comments	No Comments		
Assignment	None	New Value	0
Designated Staff			

Rives Avenue - Muller Street to Florence Avenue

Sidewalks - Exterior : Sidewalks , Change in Level

West Side

Change in Level North of Muller Street @ 33.951611454821, -118.137344866991

Sidewalks , Change in Level : Change in Level Non Beveled

Finding

There is a change in elevation greater than recommended value.

On-Site Finding 0.62 inches

Recommendation

Ensure that the change in elevation is within the recommended value.

Recommendation Up to 0.25 inches

Costing Info (Estimated)

Remove tripping hazards \$198



Code Reference ADA 206, 302

Progress

Record Number	463160	Resolution	None
Progress	Not_Started	Priority	Two
Actual Date		Projected Date	06/30/2019
Actual Cost	\$0.00	Contractor	
Comments	No Comments		
Assignment	None	New Value	0
Designated Staff			

Rives Avenue - Muller Street to Florence Avenue

Sidewalks - Exterior : Sidewalks , Change in Level

West Side

Change in Level North of Muller Street @ 33.952513654271, -118.136678338051

Sidewalks , Change in Level : Change in Level Non Beveled

Finding

There is a change in elevation greater than recommended value.

On-Site Finding 0.87 inches

Recommendation

Ensure that the change in elevation is within the recommended value.

Recommendation Up to 0.25 inches

Costing Info (Estimated)

Remove tripping hazards \$198



Code Reference ADA 206, 302

Progress

Record Number	463165	Resolution	None
Progress	Not_Started	Priority	Two
Actual Date		Projected Date	06/30/2019
Actual Cost	\$0.00	Contractor	
Comments	No Comments		
Assignment	None	New Value	0
Designated Staff			

Rives Avenue - Muller Street to Florence Avenue

Sidewalks - Exterior : Sidewalks , Change in Level

West Side

Change in Level North of Muller Street @ 33.952923033850, -118.136384636164

Sidewalks , Change in Level : Change in Level Non Beveled

Finding

There is a change in elevation greater than recommended value.

On-Site Finding 0.75 inches

Recommendation

Ensure that the change in elevation is within the recommended value.

Recommendation Up to 0.25 inches

Costing Info (Estimated)

Remove tripping hazards \$198



Code Reference ADA 206, 302

Progress

Record Number	463166	Resolution	None
Progress	Not_Started	Priority	Two
Actual Date		Projected Date	06/30/2019
Actual Cost	\$0.00	Contractor	
Comments	No Comments		
Assignment	None	New Value	0
Designated Staff			

Rives Avenue - Muller Street to Florence Avenue

Sidewalks - Exterior : Sidewalks , Change in Level

West Side

Change in Level North of Muller Street @ 33.953188907033, -118.136194199324

Sidewalks , Change in Level : Change in Level Non Beveled

Finding

There is a change in elevation greater than recommended value.

On-Site Finding 0.37 inches

Recommendation

Ensure that the change in elevation is within the recommended value.

Recommendation Up to 0.25 inches

Costing Info (Estimated)

Remove tripping hazards \$198



Code Reference ADA 206, 302

Progress

Record Number	463157	Resolution	None
Progress	Not_Started	Priority	Two
Actual Date		Projected Date	06/30/2019
Actual Cost	\$0.00	Contractor	
Comments	No Comments		
Assignment	None	New Value	0
Designated Staff			

Rives Avenue - Muller Street to Florence Avenue

Sidewalks - Exterior : Sidewalks , Change in Level

West Side

Change in Level North of Muller Street @ 33.953237854307, -118.136156648397

Sidewalks , Change in Level : Change in Level Non Beveled

Finding

There is a change in elevation greater than recommended value.

On-Site Finding 0.62 inches

Recommendation

Ensure that the change in elevation is within the recommended value.

Recommendation Up to 0.25 inches

Costing Info (Estimated)

Remove tripping hazards \$198



Code Reference ADA 206, 302

Progress

Record Number	463156	Resolution	None
Progress	Not_Started	Priority	Two
Actual Date		Projected Date	06/30/2019
Actual Cost	\$0.00	Contractor	
Comments	No Comments		
Assignment	None	New Value	0
Designated Staff			

Rives Avenue - Muller Street to Florence Avenue

Sidewalks - Exterior : Sidewalks , Change in Level

West Side

Change in Level North of Muller Street @ 33.953412506849, -118.136027902365

Sidewalks , Change in Level : Change in Level Non Beveled

Finding

There is a change in elevation greater than recommended value.

On-Site Finding 0.75 inches

Recommendation

Ensure that the change in elevation is within the recommended value.

Recommendation Up to 0.25 inches

Costing Info (Estimated)

Remove tripping hazards \$198



Code Reference ADA 206, 302

Progress

Record Number	463167	Resolution	None
Progress	Not_Started	Priority	Two
Actual Date		Projected Date	06/30/2019
Actual Cost	\$0.00	Contractor	
Comments	No Comments		
Assignment	None	New Value	0
Designated Staff			

Rives Avenue - Muller Street to Florence Avenue

Sidewalks - Exterior : Sidewalks , Change in Level

West Side

Change in Level North of Muller Street @ 33.953421406332, -118.136023879051

Sidewalks , Change in Level : Change in Level Non Beveled

Finding

There is a change in elevation greater than recommended value.

On-Site Finding 0.37 inches

Recommendation

Ensure that the change in elevation is within the recommended value.

Recommendation Up to 0.25 inches

Costing Info (Estimated)

Remove tripping hazards \$198



Code Reference ADA 206, 302

Progress

Record Number	463163	Resolution	None
Progress	Not_Started	Priority	Two
Actual Date		Projected Date	06/30/2019
Actual Cost	\$0.00	Contractor	
Comments	No Comments		
Assignment	None	New Value	0
Designated Staff			

Rives Avenue - Muller Street to Florence Avenue

Sidewalks - Exterior : Sidewalks , Change in Level

West Side

Change in Level North of Muller Street @ 33.953876391161, -118.135706037283

Sidewalks , Change in Level : Change in Level Non Beveled

Finding

There is a change in elevation greater than recommended value.

On-Site Finding 0.62 inches

Recommendation

Ensure that the change in elevation is within the recommended value.

Recommendation Up to 0.25 inches

Costing Info (Estimated)

Remove tripping hazards \$198



Code Reference ADA 206, 302

Progress

Record Number	463158	Resolution	None
Progress	Not_Started	Priority	Two
Actual Date		Projected Date	06/30/2019
Actual Cost	\$0.00	Contractor	
Comments	No Comments		
Assignment	None	New Value	0
Designated Staff			

Rives Avenue - Muller Street to Florence Avenue

Sidewalks - Exterior : Sidewalks , Change in Level

West Side

Change in Level North of Muller Street @ 33.953928675326, -118.135664463043

Sidewalks , Change in Level : Change in Level Non Beveled

Finding

There is a change in elevation greater than recommended value.

On-Site Finding 0.62 inches

Recommendation

Ensure that the change in elevation is within the recommended value.

Recommendation Up to 0.25 inches

Costing Info (Estimated)

Remove tripping hazards \$198



Code Reference ADA 206, 302

Progress

Record Number	463159	Resolution	None
Progress	Not_Started	Priority	Two
Actual Date		Projected Date	06/30/2019
Actual Cost	\$0.00	Contractor	
Comments	No Comments		
Assignment	None	New Value	0
Designated Staff			

Rives Avenue - Muller Street to Florence Avenue

Sidewalks - Exterior : Sidewalks , Change in Level

West Side

Change in Level North of Muller Street @ 33.954003208015, -118.135690027

Sidewalks , Change in Level : Change in Level Non Beveled

Finding

There is a change in elevation greater than recommended value.

On-Site Finding 0.50 inches

Recommendation

Ensure that the change in elevation is within the recommended value.

Recommendation Up to 0.25 inches

Costing Info (Estimated)

Remove tripping hazards \$198



Code Reference ADA 206, 302

Progress

Record Number	463155	Resolution	None
Progress	Not_Started	Priority	Two
Actual Date		Projected Date	06/30/2019
Actual Cost	\$0.00	Contractor	
Comments	No Comments		
Assignment	None	New Value	0
Designated Staff			

Rives Avenue - Muller Street to Florence Avenue

Sidewalks - Exterior : Sidewalks , Vehicular Traffic

West Side

Driveway North of Muller Street @ 33.950950651622, -118.137819617987

Sidewalks , Vehicular Traffic : Cross Walks and Detectable Warnings

Finding

There are no detectable warnings where the pedestrian route crosses vehicular traffic.

On-Site Finding Not Found

Recommendation

Provide detectable warnings.

Recommendation See Recommendation

Costing Info (Estimated)

Install compliant detectable warnings \$190



Code Reference ADA 705,CA 11B-705.1.2.5,CA 11B-247.1.2.5

Progress

Record Number	463173	Resolution	None
Progress	Not_Started	Priority	Two
Actual Date		Projected Date	06/30/2019
Actual Cost	\$0.00	Contractor	
Comments	No Comments		
Assignment	None	New Value	0
Designated Staff			

Rives Avenue - Muller Street to Florence Avenue

Sidewalks - Exterior : Sidewalks

West Side

Driveway North of Muller Street @ 33.950950651622, -118.137819617987

Sidewalks : Vehicular Traffic Cross Slope

Finding

Cross slope at vehicular traffic is not compliant.

On-Site Finding 5.60 percent

Recommendation

Repave the surface to provide a compliant cross slope.

Recommendation Up to 2.08 percent

Costing Info (Estimated)

Repave surface \$1,092



Code Reference ADA 206, 302,CA 11B-403.3

Progress

Record Number	463174	Resolution	None
Progress	Not_Started	Priority	Two
Actual Date		Projected Date	06/30/2019
Actual Cost	\$0.00	Contractor	
Comments	No Comments		
Assignment	None	New Value	0
Designated Staff			

Rives Avenue - Muller Street to Florence Avenue

Sidewalks - Exterior : Sidewalks , Vehicular Traffic

West Side

Driveway North of Muller Street @ 33.951553606935, -118.137375712395

Sidewalks , Vehicular Traffic : Cross Walks and Detectable Warnings

Finding

There are no detectable warnings where the pedestrian route crosses vehicular traffic.

On-Site Finding Not Found

Recommendation

Provide detectable warnings.

Recommendation See Recommendation

Costing Info (Estimated)

Install compliant detectable warnings \$190



Code Reference ADA 705,CA 11B-705.1.2.5,CA 11B-247.1.2.5

Progress

Record Number	463168	Resolution	None
Progress	Not_Started	Priority	Two
Actual Date		Projected Date	06/30/2019
Actual Cost	\$0.00	Contractor	
Comments	No Comments		
Assignment	None	New Value	0
Designated Staff			

Rives Avenue - Muller Street to Florence Avenue

Sidewalks - Exterior : Sidewalks

West Side

Driveway North of Muller Street @ 33.951553606935, -118.137375712395

Sidewalks : Vehicular Traffic Cross Slope

Finding

Cross slope at vehicular traffic is not compliant.

On-Site Finding 2.80 percent

Recommendation

Repave the surface to provide a compliant cross slope.

Recommendation Up to 2.08 percent

Costing Info (Estimated)

Repave surface \$1,092



Code Reference ADA 206, 302,CA 11B-403.3

Progress

Record Number	463169	Resolution	None
Progress	Not_Started	Priority	Two
Actual Date		Projected Date	06/30/2019
Actual Cost	\$0.00	Contractor	
Comments	No Comments		
Assignment	None	New Value	0
Designated Staff			

Rives Avenue - Muller Street to Florence Avenue

Sidewalks - Exterior : Sidewalks , Vehicular Traffic

West Side

Driveway North of Muller Street @ 33.951895131388, -118.137115538120

Sidewalks , Vehicular Traffic : Cross Walks and Detectable Warnings

Finding

There are no detectable warnings where the pedestrian route crosses vehicular traffic.

On-Site Finding Not Found

Recommendation

Provide detectable warnings.

Recommendation See Recommendation

Costing Info (Estimated)

Install compliant detectable warnings \$190



Code Reference ADA 705,CA 11B-705.1.2.5,CA 11B-247.1.2.5

Progress

Record Number	463170	Resolution	None
Progress	Not_Started	Priority	Two
Actual Date		Projected Date	06/30/2019
Actual Cost	\$0.00	Contractor	
Comments	No Comments		
Assignment	None	New Value	0
Designated Staff			

Rives Avenue - Muller Street to Florence Avenue

Sidewalks - Exterior : Sidewalks

West Side

Driveway North of Muller Street @ 33.951895131388, -118.137115538120

Sidewalks : Vehicular Traffic Cross Slope

Finding

Cross slope at vehicular traffic is not compliant.

On-Site Finding 2.50 percent

Recommendation

Repave the surface to provide a compliant cross slope.

Recommendation Up to 2.08 percent

Costing Info (Estimated)

Repave surface \$1,092



Code Reference ADA 206, 302, CA 11B-403.3

Progress

Record Number	463171	Resolution	None
Progress	Not_Started	Priority	Two
Actual Date		Projected Date	06/30/2019
Actual Cost	\$0.00	Contractor	
Comments	No Comments		
Assignment	None	New Value	0
Designated Staff			

Rives Avenue - Muller Street to Florence Avenue

Sidewalks - Exterior : Sidewalks , Vehicular Traffic

West Side

Driveway North of Muller Street @ 33.952513654271, -118.136678338051

Sidewalks , Vehicular Traffic : Cross Walks and Detectable Warnings

Finding

There are no detectable warnings where the pedestrian route crosses vehicular traffic.

On-Site Finding Not Found

Recommendation

Provide detectable warnings.

Recommendation See Recommendation

Costing Info (Estimated)

Install compliant detectable warnings \$190



Code Reference ADA 705,CA 11B-705.1.2.5,CA 11B-247.1.2.5

Progress

Record Number	463175	Resolution	None
Progress	Not_Started	Priority	Two
Actual Date		Projected Date	06/30/2019
Actual Cost	\$0.00	Contractor	
Comments	No Comments		
Assignment	None	New Value	0
Designated Staff			

Rives Avenue - Muller Street to Florence Avenue

Sidewalks - Exterior : Sidewalks

West Side

Driveway North of Muller Street @ 33.952513654271, -118.136678338051

Sidewalks : Vehicular Traffic Cross Slope

Finding

Cross slope at vehicular traffic is not compliant.

On-Site Finding 2.50 percent

Recommendation

Repave the surface to provide a compliant cross slope.

Recommendation Up to 2.08 percent

Costing Info (Estimated)

Repave surface \$1,092



Code Reference ADA 206, 302, CA 11B-403.3

Progress

Record Number	463176	Resolution	None
Progress	Not_Started	Priority	Two
Actual Date		Projected Date	06/30/2019
Actual Cost	\$0.00	Contractor	
Comments	No Comments		
Assignment	None	New Value	0
Designated Staff			

Rives Avenue - Muller Street to Florence Avenue

Sidewalks - Exterior : Sidewalks , Vehicular Traffic

West Side

Driveway North of Muller Street @ 33.953764035721, -118.135755658150

Sidewalks , Vehicular Traffic : Cross Walks and Detectable Warnings

Finding

There are no detectable warnings where the pedestrian route crosses vehicular traffic.

On-Site Finding Not Found

Recommendation

Provide detectable warnings.

Recommendation See Recommendation

Costing Info (Estimated)

Install compliant detectable warnings \$190



Code Reference ADA 705,CA 11B-705.1.2.5,CA 11B-247.1.2.5

Progress

Record Number	463172	Resolution	None
Progress	Not_Started	Priority	Two
Actual Date		Projected Date	06/30/2019
Actual Cost	\$0.00	Contractor	
Comments	No Comments		
Assignment	None	New Value	0
Designated Staff			

Rives Avenue - Muller Street to Florence Avenue

Sidewalks - Exterior : Sidewalks , Hazards & Gratings

West Side

Guy Wire North of Muller Street @ 33.950783781316, -118.137941658497

Sidewalks , Hazards & Gratings : Overhead Obstruction Height

Finding

Overhead obstruction height is not compliant.

On-Site Finding 65.00 inches

Recommendation

Provide a compliant vertical clearance height.

Recommendation At least 80.00 inches

Costing Info (Estimated)

Unassigned



Code Reference ADA 206, 307.4, CA 11B-307.4

Progress

Record Number	463164	Resolution	None
Progress	Not_Started	Priority	Two
Actual Date		Projected Date	06/30/2019
Actual Cost	\$0.00	Contractor	
Comments	No Comments		
Assignment	None	New Value	0
Designated Staff			

Rives Avenue - Muller Street to Florence Avenue

Sidewalks - Exterior : Sidewalks

West Side

Sidewalk North of Irwingrove Drive @ 33.954195657792, -118.135474026203

Sidewalks : Missing Sidewalk

Finding

Section of sidewalk is missing and consists of dirt, grass or gravel.

On-Site Finding 539.00 feet

Recommendation

Provide a compliant sidewalk for the missing section.

Recommendation See Recommendation

Costing Info (Estimated)

\$1,260



Code Reference ADA 206, 302,CA 11B-302,CA 11B-206

Progress

Record Number	463148	Resolution	None
Progress	Not_Started	Priority	Two
Actual Date		Projected Date	06/30/2019
Actual Cost	\$0.00	Contractor	
Comments	No Comments		
Assignment	None	New Value	0
Designated Staff			

Rives Avenue - Muller Street to Florence Avenue

Sidewalks - Exterior : Sidewalks , Surface

West Side

Sidewalk North of Irwingrove Drive @ 33.955470487517, -118.134537935257

Sidewalks , Surface : Cross Slope

Finding

Sidewalk cross slope is not compliant.

On-Site Finding 4.20 percent for 52.00 feet

Recommendation

Repave the sidewalk surface with the recommended cross slope.

Recommendation Up to 2.08 percent

Costing Info (Estimated)

Repave surface \$1,092



Code Reference ADA 206, 302,CA 11B-403.3

Progress

Record Number	463149	Resolution	None
Progress	Not_Started	Priority	Two
Actual Date		Projected Date	06/30/2019
Actual Cost	\$0.00	Contractor	
Comments	No Comments		
Assignment	None	New Value	0
Designated Staff			

Rives Avenue - Muller Street to Florence Avenue

Sidewalks - Exterior : Sidewalks , Surface

West Side

Sidewalk North of Muller Street @ 33.950488976308, -118.138157576323

Sidewalks , Surface : Cross Slope

Finding

Sidewalk cross slope is not compliant.

On-Site Finding 3.60 percent for 182.00 feet

Recommendation

Repave the sidewalk surface with the recommended cross slope.

Recommendation Up to 2.08 percent

Costing Info (Estimated)

Repave surface \$1,092



Code Reference ADA 206, 302, CA 11B-403.3

Progress

Record Number	463151	Resolution	None
Progress	Not_Started	Priority	Two
Actual Date		Projected Date	06/30/2019
Actual Cost	\$0.00	Contractor	
Comments	No Comments		
Assignment	None	New Value	0
Designated Staff			

Rives Avenue - Muller Street to Florence Avenue

Sidewalks - Exterior : Sidewalks , Surface

West Side

Sidewalk North of Muller Street @ 33.951009612385, -118.137783408165

Sidewalks , Surface : Cross Slope

Finding

Sidewalk cross slope is not compliant.

On-Site Finding 3.20 percent for 227.00 feet

Recommendation

Repave the sidewalk surface with the recommended cross slope.

Recommendation Up to 2.08 percent

Costing Info (Estimated)

Repave surface \$1,092



Code Reference ADA 206, 302,CA 11B-403.3

Progress

Record Number	463153	Resolution	None
Progress	Not_Started	Priority	Two
Actual Date		Projected Date	06/30/2019
Actual Cost	\$0.00	Contractor	
Comments	No Comments	New Value	0
Assignment	None		
Designated Staff			

Rives Avenue - Muller Street to Florence Avenue

Sidewalks - Exterior : Sidewalks , Surface

West Side

Sidewalk North of Muller Street @ 33.952153220620, -118.136949241161

Sidewalks , Surface : Cross Slope

Finding

Sidewalk cross slope is not compliant.

On-Site Finding 4.80 percent for 123.00 feet

Recommendation

Repave the sidewalk surface with the recommended cross slope.

Recommendation Up to 2.08 percent

Costing Info (Estimated)

Repave surface \$1,092



Code Reference ADA 206, 302,CA 11B-403.3

Progress

Record Number	463154	Resolution	None
Progress	Not_Started	Priority	Two
Actual Date		Projected Date	06/30/2019
Actual Cost	\$0.00	Contractor	
Comments	No Comments		
Assignment	None	New Value	0
Designated Staff			

Rives Avenue - Muller Street to Florence Avenue

Sidewalks - Exterior : Sidewalks , Surface

West Side

Sidewalk North of Muller Street @ 33.952923033850, -118.136384636164

Sidewalks , Surface : Cross Slope

Finding

Sidewalk cross slope is not compliant.

On-Site Finding 3.20 percent for 115.00 feet

Recommendation

Repave the sidewalk surface with the recommended cross slope.

Recommendation Up to 2.08 percent

Costing Info (Estimated)

Repave surface \$1,092



Code Reference ADA 206, 302,CA 11B-403.3

Progress

Record Number	463150	Resolution	None
Progress	Not_Started	Priority	Two
Actual Date		Projected Date	06/30/2019
Actual Cost	\$0.00	Contractor	
Comments	No Comments		
Assignment	None	New Value	0
Designated Staff			

Rives Avenue - Muller Street to Florence Avenue

Sidewalks - Exterior : Sidewalks , Surface

West Side

Sidewalk North of Muller Street @ 33.953421406332, -118.136023879051

Sidewalks , Surface : Cross Slope

Finding

Sidewalk cross slope is not compliant.

On-Site Finding 3.60 percent for 127.00 feet

Recommendation

Repave the sidewalk surface with the recommended cross slope.

Recommendation Up to 2.08 percent

Costing Info (Estimated)

Repave surface \$1,092



Code Reference ADA 206, 302,CA 11B-403.3

Progress

Record Number	463152	Resolution	None
Progress	Not_Started	Priority	Two
Actual Date		Projected Date	06/30/2019
Actual Cost	\$0.00	Contractor	
Comments	No Comments		
Assignment	None	New Value	0
Designated Staff			

Rives Avenue - Muller Street to Florence Avenue

Sidewalks - Exterior : Sidewalks

West Side @ 33.950494538676, -118.138148188591

Sidewalks : Turn Area

Finding

Turn area is not level.

On-Site Finding Not Level

Recommendation

Make sure that the turn area is level.

Recommendation See Recommendation

Costing Info (Estimated)

\$1,260



Code Reference ADA 206, 302

Progress

Record Number	463217	Resolution	None
Progress	Not_Started	Priority	Two
Actual Date		Projected Date	06/30/2019
Actual Cost	\$0.00	Contractor	
Comments	No Comments		
Assignment	None	New Value	0
Designated Staff			

Rives Avenue - Muller Street to Florence Avenue



Rives Avenue - Muller Street to Florence Avenue

Muller Street to Florence Avenue
Downey, CA 90242

Date of Inspection
7/5/2017

*Estimated Facility Total: \$57,584

*Estimated facility total is for estimating purposes only and does not represent total construction, repair totals or design fees.

Prepared By

Disability Access Consultants

(800) 743-7067

Prepared Using



Accessibility Survey



City of Downey Rives Avenue - Quill Drive To Imperial Highway

Quill Drive To Imperial Highway
Downey, CA 90242

Date of Inspection
4/19/2017

Prepared By
Disability Access Consultants
(800) 743-7067

Rives Avenue - Quill Drive To Imperial Highway

Curb Ramps - Exterior : Curb Ramp

East Side South Of Quill Drive - 1st @ 33.928268865252, - 118.154724240303

Curb Ramp : No Detectable Warnings

Finding

The curb ramp does not provide a detectable warning surface which includes truncated domes.

On-Site Finding Not Found

Recommendation

Provide compliant detectable warnings to surface.

Recommendation See Recommendation

Costing Info (Estimated)

Provide detectable warning to surface \$248



Code Reference CA 11B-406.5.12

Progress

Record Number	408072	Resolution	None
Progress	Not_Started	Priority	Two
Actual Date		Projected Date	06/30/2019
Actual Cost	\$0.00	Contractor	
Comments	No Comments		
Assignment	None	New Value	0
Designated Staff			

Rives Avenue - Quill Drive To Imperial Highway

Curb Ramps - Exterior : Curb Ramp

East Side South Of Quill Drive - 1st @ 33.928268865252, - 118.154724240303

Curb Ramp : Curb Ramp - Cross Slope

Finding

The cross slope is greater than allowed.

On-Site Finding 3.10 percent

Recommendation

Provide a compliant curb ramp.

Recommendation Up to 2.08 percent

Costing Info (Estimated)

Install curb ramp \$1,300



Code Reference ADA 402, 406.1, 405.3, CA 11B-406.5.7

Progress

Record Number	408073	Resolution	None
Progress	Not_Started	Priority	Two
Actual Date		Projected Date	06/30/2019
Actual Cost	\$0.00	Contractor	
Comments	No Comments		
Assignment	None	New Value	0
Designated Staff			

Rives Avenue - Quill Drive To Imperial Highway

Curb Ramps - Exterior : Curb Ramp , Landings and Transitions

East Side South Of Quill Drive - 1st @ 33.928268865252, - 118.154724240303

Bottom Landing

Curb Ramp , Landings and Transitions : Bottom Landing Change in Level - Curb Ramps

Finding

The transition from the bottom of the curb ramp to the walk, gutter, or street is abrupt.

On-Site Finding Not Beveled

Recommendation

Patch the transition area at the bottom of the curb ramp so that the transition is flush and free of abrupt changes.

Recommendation See Recommendation

Costing Info (Estimated)

Patch lip at curb ramp \$255



Code Reference ADA 302, 406.2

Progress

Record Number	408074	Resolution	None
Progress	Not_Started	Priority	Two
Actual Date		Projected Date	06/30/2019
Actual Cost	\$0.00	Contractor	
Comments	No Comments		
Assignment	None	New Value	0
Designated Staff			

Rives Avenue - Quill Drive To Imperial Highway

Curb Ramps - Exterior : Curb Ramp , Landings and Transitions

East Side South Of Quill Drive - 1st @ 33.928268865252, - 118.154724240303

Top Landing

Curb Ramp , Landings and Transitions : Top Landing Slope

Finding

The slope at the top landing is greater than allowed.

On-Site Finding 3.40 percent

Recommendation

Provide a top landing surface that does not exceed the maximum slope and cross slope. Provide a sufficient maneuvering clearance that does not accumulate water.

Recommendation Up to 2.08 percent

Costing Info (Estimated)

Provide compliant landing \$1,260



Code Reference ADA 402, 406.4, 403.3, 406.1, CA 11B-406.5.3

Progress

Record Number	408075	Resolution	None
Progress	Not_Started	Priority	Two
Actual Date		Projected Date	06/30/2019
Actual Cost	\$0.00	Contractor	
Comments	No Comments		
Assignment	None	New Value	0
Designated Staff			

Rives Avenue - Quill Drive To Imperial Highway

Curb Ramps - Exterior : Curb Ramp

East Side South Of Quill Drive - 2nd @ 33.928190971734, - 118.154772520065

Curb Ramp : No Detectable Warnings

Finding

The curb ramp does not provide a detectable warning surface which includes truncated domes.

On-Site Finding Not Found

Recommendation

Provide compliant detectable warnings to surface.

Recommendation See Recommendation

Costing Info (Estimated)

Provide detectable warning to surface \$248



Code Reference CA 11B-406.5.12

Progress

Record Number	408087	Resolution	None
Progress	Not_Started	Priority	Two
Actual Date		Projected Date	06/30/2019
Actual Cost	\$0.00	Contractor	
Comments	No Comments		
Assignment	None	New Value	0
Designated Staff			

Rives Avenue - Quill Drive To Imperial Highway

Curb Ramps - Exterior : Curb Ramp

East Side South Of Quill Drive - 2nd @ 33.928190971734, - 118.154772520065

Curb Ramp : Curb Ramp - Cross Slope

Finding

The cross slope is greater than allowed.

On-Site Finding 2.90 percent

Recommendation

Provide a compliant curb ramp.

Recommendation Up to 2.08 percent

Costing Info (Estimated)

Install curb ramp \$1,300



Code Reference ADA 402, 406.1, 405.3,CA 11B-406.5.7

Progress

Record Number	408088	Resolution	None
Progress	Not_Started	Priority	Two
Actual Date		Projected Date	06/30/2019
Actual Cost	\$0.00	Contractor	
Comments	No Comments		
Assignment	None	New Value	0
Designated Staff			

Rives Avenue - Quill Drive To Imperial Highway

Curb Ramps - Exterior : Curb Ramp , Landings and Transitions

East Side South Of Quill Drive - 2nd @ 33.928190971734, - 118.154772520065

Top Landing

Curb Ramp , Landings and Transitions : Top Landing Slope

Finding

The slope at the top landing is greater than allowed.

On-Site Finding 3.70 percent

Recommendation

Provide a top landing surface that does not exceed the maximum slope and cross slope. Provide a sufficient maneuvering clearance that does not accumulate water.

Recommendation Up to 2.08 percent

Costing Info (Estimated)

Provide compliant landing \$1,260



Code Reference ADA 402, 406.4, 403.3, 406.1, CA 11B-406.5.3

Progress

Record Number	408089	Resolution	None
Progress	Not_Started	Priority	Two
Actual Date		Projected Date	06/30/2019
Actual Cost	\$0.00	Contractor	
Comments	No Comments		
Assignment	None	New Value	0
Designated Staff			

Rives Avenue - Quill Drive To Imperial Highway

Curb Ramps - Exterior : Curb Ramp

East Side South Of Quill Drive - 3rd @ 33.927096003887, - 118.155605345964

Curb Ramp : No Detectable Warnings

Finding

The curb ramp does not provide a detectable warning surface which includes truncated domes.

On-Site Finding Not Found

Recommendation

Provide compliant detectable warnings to surface.

Recommendation See Recommendation

Costing Info (Estimated)

Provide detectable warning to surface \$248



Code Reference CA 11B-406.5.12

Progress

Record Number	408090	Resolution	None
Progress	Not_Started	Priority	Two
Actual Date		Projected Date	06/30/2019
Actual Cost	\$0.00	Contractor	
Comments	No Comments	New Value	0
Assignment	None		
Designated Staff			

Rives Avenue - Quill Drive To Imperial Highway

Curb Ramps - Exterior : Curb Ramp

East Side South Of Quill Drive - 3rd @ 33.927096003887, - 118.155605345964

Curb Ramp : Curb Ramp - Cross Slope

Finding

The cross slope is greater than allowed.

On-Site Finding 3.50 percent

Recommendation

Provide a compliant curb ramp.

Recommendation Up to 2.08 percent

Costing Info (Estimated)

Install curb ramp \$1,300



Code Reference ADA 402, 406.1, 405.3, CA 11B-406.5.7

Progress

Record Number	408091	Resolution	None
Progress	Not_Started	Priority	Two
Actual Date		Projected Date	06/30/2019
Actual Cost	\$0.00	Contractor	
Comments	No Comments		
Assignment	None	New Value	0
Designated Staff			

Rives Avenue - Quill Drive To Imperial Highway

Curb Ramps - Exterior : Curb Ramp , Landings and Transitions

East Side South Of Quill Drive - 3rd @ 33.927096003887, - 118.155605345964

Top Landing

Curb Ramp , Landings and Transitions : Top Landing Change in Level - Curb Ramps

Finding

The transition from the top of the curb ramp to the walk, gutter, or street is abrupt.

On-Site Finding Not Beveled


Recommendation

Patch the transition area at the top of the curb ramp so that the transition is flush and free of abrupt changes.

Recommendation See Recommendation

Costing Info (Estimated)

Patch lip at curb ramp \$155



Code Reference ADA 302, 406.2

Progress

Record Number	408092	Resolution	None
Progress	Not_Started	Priority	Two
Actual Date		Projected Date	06/30/2019
Actual Cost	\$0.00	Contractor	
Comments	No Comments		
Assignment	None	New Value	0
Designated Staff			

Rives Avenue - Quill Drive To Imperial Highway

Curb Ramps - Exterior : Curb Ramp

East Side South Of Quill Drive - 4th @ 33.927008094273, - 118.155680447817

Curb Ramp : No Detectable Warnings

Finding

The curb ramp does not provide a detectable warning surface which includes truncated domes.

On-Site Finding Not Found

Recommendation

Provide compliant detectable warnings to surface.

Recommendation See Recommendation

Costing Info (Estimated)

Provide detectable warning to surface \$248



Code Reference CA 11B-406.5.12

Progress

Record Number	408106	Resolution	None
Progress	Not_Started	Priority	Two
Actual Date		Projected Date	06/30/2019
Actual Cost	\$0.00	Contractor	
Comments	No Comments		
Assignment	None	New Value	0
Designated Staff			

Rives Avenue - Quill Drive To Imperial Highway

Curb Ramps - Exterior : Curb Ramp , Landings and Transitions

West Side North Of Imperial Highway - 1st @ 33.927379762150, - 118.155594617128

Top Landing

Curb Ramp , Landings and Transitions : Top Landing Slope

Finding

The slope at the top landing is greater than allowed.

On-Site Finding 2.70 percent

Recommendation

Provide a top landing surface that does not exceed the maximum slope and cross slope. Provide a sufficient maneuvering clearance that does not accumulate water.

Recommendation Up to 2.08 percent

Costing Info (Estimated)

Provide compliant landing \$1,260



Code Reference ADA 402, 406.4, 403.3, 406.1, CA 11B-406.5.3

Progress

Record Number	408093	Resolution	None
Progress	Not_Started	Priority	Two
Actual Date		Projected Date	06/30/2019
Actual Cost	\$0.00	Contractor	
Comments	No Comments		
Assignment	None	New Value	0
Designated Staff			

Rives Avenue - Quill Drive To Imperial Highway

Sidewalks - Exterior : Sidewalks , Change in Level

East Side

Change In Level South Of Quill Drive @ 33.926627522490, -118.155966103077

Sidewalks , Change in Level : Change in Level Non Beveled

Finding

There is a change in elevation greater than recommended value.

On-Site Finding 1.12 inches

Recommendation

Ensure that the change in elevation is within the recommended value.

Recommendation Up to 0.25 inches

Costing Info (Estimated)

Remove tripping hazards \$198



Code Reference ADA 206, 302

Progress

Record Number	408098	Resolution	None
Progress	Not_Started	Priority	Two
Actual Date		Projected Date	06/30/2019
Actual Cost	\$0.00	Contractor	
Comments	No Comments		
Assignment	None	New Value	0
Designated Staff			

Rives Avenue - Quill Drive To Imperial Highway

Sidewalks - Exterior : Sidewalks , Change in Level

East Side

Change In Level South Of Quill Drive @ 33.928451358358, -118.154580742121

Sidewalks , Change in Level : Change in Level Non Beveled

Finding

There is a change in elevation greater than recommended value.

On-Site Finding 0.62 inches

Recommendation

Ensure that the change in elevation is within the recommended value.

Recommendation Up to 0.25 inches

Costing Info (Estimated)

Remove tripping hazards \$198



Code Reference ADA 206, 302

Progress

Record Number	408099	Resolution	None
Progress	Not_Started	Priority	Two
Actual Date		Projected Date	06/30/2019
Actual Cost	\$0.00	Contractor	
Comments	No Comments		
Assignment	None	New Value	0
Designated Staff			

Rives Avenue - Quill Drive To Imperial Highway

Sidewalks - Exterior : Sidewalks , Vehicular Traffic

East Side

Driveway South Of Quill Drive @ 33.927053718261, -118.155642896891

Sidewalks , Vehicular Traffic : Cross Walks and Detectable Warnings

Finding

There are no detectable warnings where the pedestrian route crosses vehicular traffic.

On-Site Finding Not Found

Recommendation

Provide detectable warnings.

Recommendation See Recommendation

Costing Info (Estimated)

Install compliant detectable warnings \$190



Code Reference ADA 705,CA 11B-705.1.2.5,CA 11B-247.1.2.5

Progress

Record Number	408104	Resolution	None
Progress	Not_Started	Priority	Two
Actual Date		Projected Date	06/30/2019
Actual Cost	\$0.00	Contractor	
Comments	No Comments		
Assignment	None	New Value	0
Designated Staff			

Rives Avenue - Quill Drive To Imperial Highway

Sidewalks - Exterior : Sidewalks

East Side

Driveway South Of Quill Drive @ 33.927053718261, -118.155642896891

Sidewalks : Vehicular Traffic Cross Slope

Finding

Cross slope at vehicular traffic is not compliant.

On-Site Finding 3.50 percent

Recommendation

Repave the surface to provide a compliant cross slope.

Recommendation Up to 2.08 percent

Costing Info (Estimated)

Repave surface \$1,092



Code Reference ADA 206, 302, CA 11B-403.3

Progress

Record Number	408105	Resolution	None
Progress	Not_Started	Priority	Two
Actual Date		Projected Date	06/30/2019
Actual Cost	\$0.00	Contractor	
Comments	No Comments		
Assignment	None	New Value	0
Designated Staff			

Rives Avenue - Quill Drive To Imperial Highway

Sidewalks - Exterior : Sidewalks , Vehicular Traffic

East Side

Driveway South Of Quill Drive @ 33.927972869505, -118.154933452606

Sidewalks , Vehicular Traffic : Cross Walks and Detectable Warnings

Finding

There are no detectable warnings where the pedestrian route crosses vehicular traffic.

On-Site Finding Not Found

Recommendation

Provide detectable warnings.

Recommendation See Recommendation

Costing Info (Estimated)

Install compliant detectable warnings \$190



Code Reference ADA 705,CA 11B-705.1.2.5,CA 11B-247.1.2.5

Progress

Record Number	408102	Resolution	None
Progress	Not_Started	Priority	Two
Actual Date		Projected Date	06/30/2019
Actual Cost	\$0.00	Contractor	
Comments	No Comments		
Assignment	None	New Value	0
Designated Staff			

Rives Avenue - Quill Drive To Imperial Highway

Sidewalks - Exterior : Sidewalks

East Side

Driveway South Of Quill Drive @ 33.927972869505, -118.154933452606

Sidewalks : Vehicular Traffic Cross Slope

Finding

Cross slope at vehicular traffic is not compliant.

On-Site Finding 4.10 percent

Recommendation

Repave the surface to provide a compliant cross slope.

Recommendation Up to 2.08 percent

Costing Info (Estimated)

Repave surface \$1,092



Code Reference ADA 206, 302, CA 11B-403.3

Progress

Record Number	408103	Resolution	None
Progress	Not_Started	Priority	Two
Actual Date		Projected Date	06/30/2019
Actual Cost	\$0.00	Contractor	
Comments	No Comments		
Assignment	None	New Value	0
Designated Staff			

Rives Avenue - Quill Drive To Imperial Highway

Sidewalks - Exterior : Sidewalks , Vehicular Traffic

East Side

Driveway South Of Quill Drive @ 33.928229918502, -118.154748380184

Sidewalks , Vehicular Traffic : Cross Walks and Detectable Warnings

Finding

There are no detectable warnings where the pedestrian route crosses vehicular traffic.

On-Site Finding Not Found

Recommendation

Provide detectable warnings.

Recommendation See Recommendation

Costing Info (Estimated)

Install compliant detectable warnings \$190



Code Reference ADA 705,CA 11B-705.1.2.5,CA 11B-247.1.2.5

Progress

Record Number	408100	Resolution	None
Progress	Not_Started	Priority	Two
Actual Date		Projected Date	06/30/2019
Actual Cost	\$0.00	Contractor	
Comments	No Comments		
Assignment	None	New Value	0
Designated Staff			

Rives Avenue - Quill Drive To Imperial Highway

Sidewalks - Exterior : Sidewalks

East Side

Driveway South Of Quill Drive @ 33.928229918502, -118.154748380184

Sidewalks : Vehicular Traffic Cross Slope

Finding

Cross slope at vehicular traffic is not compliant.

On-Site Finding 2.50 percent

Recommendation

Repave the surface to provide a compliant cross slope.

Recommendation Up to 2.08 percent

Costing Info (Estimated)

Repave surface \$1,092



Code Reference ADA 206, 302, CA 11B-403.3

Progress

Record Number	408101	Resolution	None
Progress	Not_Started	Priority	Two
Actual Date		Projected Date	06/30/2019
Actual Cost	\$0.00	Contractor	
Comments	No Comments		
Assignment	None	New Value	0
Designated Staff			

Rives Avenue - Quill Drive To Imperial Highway

Sidewalks - Exterior : Sidewalks , Surface

East Side

Sidewalk South Of Quill Drive @ 33.926693176808, -118.155907094479

Sidewalks , Surface : Cross Slope

Finding

Sidewalk cross slope is not compliant.

On-Site Finding 4.10 percent for 67.00 feet

Recommendation

Repave the sidewalk surface with the recommended cross slope.

Recommendation Up to 2.08 percent

Costing Info (Estimated)

Repave surface \$1,092



Code Reference ADA 206, 302, CA 11B-403.3

Progress

Record Number	408097	Resolution	None
Progress	Not_Started	Priority	Two
Actual Date		Projected Date	06/30/2019
Actual Cost	\$0.00	Contractor	
Comments	No Comments		
Assignment	None	New Value	0
Designated Staff			

Rives Avenue - Quill Drive To Imperial Highway

Sidewalks - Exterior : Sidewalks

East Side

Sidewalk South Of Quill Drive @ 33.927256243963, -118.155499398708

Sidewalks : Opening

Finding

Ground surface has an opening that is not compliant.

On-Site Finding Not Compliant

Recommendation

Make sure that the surface opening does not allow passage of a sphere more than ½ inch in diameter.

Recommendation See Recommendation

Costing Info (Estimated)

Unassigned



Code Reference ADA 302

Progress

Record Number	408096	Resolution	None
Progress	Not_Started	Priority	Two
Actual Date		Projected Date	06/30/2019
Actual Cost	\$0.00	Contractor	
Comments	No Comments		
Assignment	None	New Value	0
Designated Staff			

Rives Avenue - Quill Drive To Imperial Highway

Sidewalks - Exterior : Sidewalks , Surface

East Side

Sidewalk South Of Quill Drive @ 33.928343420410, -118.154658526182

Sidewalks , Surface : Cross Slope

Finding

Sidewalk cross slope is not compliant.

On-Site Finding 3.50 percent for 27.00 feet

Recommendation

Repave the sidewalk surface with the recommended cross slope.

Recommendation Up to 2.08 percent

Costing Info (Estimated)

Repave surface \$1,092



Code Reference ADA 206, 302,CA 11B-403.3

Progress

Record Number	408095	Resolution	None
Progress	Not_Started	Priority	Two
Actual Date		Projected Date	06/30/2019
Actual Cost	\$0.00	Contractor	
Comments	No Comments		
Assignment	None	New Value	0
Designated Staff			

Rives Avenue - Quill Drive To Imperial Highway

Sidewalks - Exterior : Sidewalks

East Side @ 33.928942084831, -118.154193162918

Sidewalks : 60X60 Turn Area

Finding

There is no 60X60 turn area at every 200 feet.

On-Site Finding Not Found

Recommendation

Provide a 60X60 turn every 200 feet on the sidewalk.

Recommendation See Recommendation

Costing Info (Estimated)

\$2,400



Code Reference ADA 206, 302

Progress

Record Number	408094	Resolution	None
Progress	Not_Started	Priority	Two
Actual Date		Projected Date	06/30/2019
Actual Cost	\$0.00	Contractor	
Comments	No Comments		
Assignment	None	New Value	0
Designated Staff			

Rives Avenue - Quill Drive To Imperial Highway

Sidewalks - Exterior : Sidewalks , Hazards & Gratings

West Side

Bench North Of Imperial Highway @ 33.926577447129, -118.156241029501

Sidewalks , Hazards & Gratings : Sidewalk Width at Obstruction

Finding

Sidewalk width at the obstruction is not compliant.

On-Site Finding 26.00 inches

Recommendation

Sidewalk width at the obstruction shall have the recommended value.

Recommendation At least 48.00 inches

Costing Info (Estimated)

\$1,260



Code Reference ADA 206, 302, 403.5.1, CA 11B-403.5

Progress

Record Number	408079	Resolution	None
Progress	Not_Started	Priority	Two
Actual Date		Projected Date	06/30/2019
Actual Cost	\$0.00	Contractor	
Comments	No Comments		
Assignment	None	New Value	0
Designated Staff			

Rives Avenue - Quill Drive To Imperial Highway

Sidewalks - Exterior : Sidewalks , Vehicular Traffic

West Side

Driveway North Of Imperial Highway @ 33.927428724264, -118.155553042889

Sidewalks , Vehicular Traffic : Cross Walks and Detectable Warnings

Finding

There are no detectable warnings where the pedestrian route crosses vehicular traffic.

On-Site Finding Not Found

Recommendation

Provide detectable warnings.

Recommendation See Recommendation

Costing Info (Estimated)

Install compliant detectable warnings \$190



Code Reference ADA 705,CA 11B-705.1.2.5,CA 11B-247.1.2.5

Progress

Record Number	408085	Resolution	None
Progress	Not_Started	Priority	Two
Actual Date		Projected Date	06/30/2019
Actual Cost	\$0.00	Contractor	
Comments	No Comments		
Assignment	None	New Value	0
Designated Staff			

Rives Avenue - Quill Drive To Imperial Highway

Sidewalks - Exterior : Sidewalks

West Side

Driveway North Of Imperial Highway @ 33.927428724264, -118.155553042889

Sidewalks : Vehicular Traffic Cross Slope

Finding

Cross slope at vehicular traffic is not compliant.

On-Site Finding 4.10 percent

Recommendation

Repave the surface to provide a compliant cross slope.

Recommendation Up to 2.08 percent

Costing Info (Estimated)

Repave surface \$1,092



Code Reference ADA 206, 302, CA 11B-403.3

Progress

Record Number	408086	Resolution	None
Progress	Not_Started	Priority	Two
Actual Date		Projected Date	06/30/2019
Actual Cost	\$0.00	Contractor	
Comments	No Comments		
Assignment	None	New Value	0
Designated Staff			

Rives Avenue - Quill Drive To Imperial Highway

Sidewalks - Exterior : Sidewalks , Hazards & Gratings

West Side

Guy Wire North Of Imperial Highway @ 33.926686500100, -118.156140446663

Sidewalks , Hazards & Gratings : Overhead Obstruction Height

Finding

Overhead obstruction height is not compliant.

On-Site Finding 65.00 inches

Recommendation

Provide a compliant vertical clearance height.

Recommendation At least 80.00 inches

Costing Info (Estimated)

Unassigned



Code Reference ADA 206, 307.4, CA 11B-307.4

Progress

Record Number	408084	Resolution	None
Progress	Not_Started	Priority	Two
Actual Date		Projected Date	06/30/2019
Actual Cost	\$0.00	Contractor	
Comments	No Comments		
Assignment	None	New Value	0
Designated Staff			

Rives Avenue - Quill Drive To Imperial Highway

Sidewalks - Exterior : Sidewalks , Hazards & Gratings

West Side

Guy Wire North Of Imperial Highway @ 33.927008094273, -118.155860155821

Sidewalks , Hazards & Gratings : Overhead Obstruction Height

Finding

Overhead obstruction height is not compliant.

On-Site Finding 65.00 inches

Recommendation

Provide a compliant vertical clearance height.

Recommendation At least 80.00 inches

Costing Info (Estimated)

Unassigned



Code Reference ADA 206, 307.4, CA 11B-307.4

Progress

Record Number	408080	Resolution	None
Progress	Not_Started	Priority	Two
Actual Date		Projected Date	06/30/2019
Actual Cost	\$0.00	Contractor	
Comments	No Comments		
Assignment	None	New Value	0
Designated Staff			

Rives Avenue - Quill Drive To Imperial Highway

Sidewalks - Exterior : Sidewalks , Hazards & Gratings

West Side

Guy Wire North Of Imperial Highway @ 33.928195422794, -118.154965639114

Sidewalks , Hazards & Gratings : Overhead Obstruction Height

Finding

Overhead obstruction height is not compliant.

On-Site Finding 65.00 inches

Recommendation

Provide a compliant vertical clearance height.

Recommendation At least 80.00 inches

Costing Info (Estimated)

Unassigned



Code Reference ADA 206, 307.4,CA 11B-307.4

Progress

Record Number	408082	Resolution	None
Progress	Not_Started	Priority	Two
Actual Date		Projected Date	06/30/2019
Actual Cost	\$0.00	Contractor	
Comments	No Comments		
Assignment	None	New Value	0
Designated Staff			

Rives Avenue - Quill Drive To Imperial Highway

Sidewalks - Exterior : Sidewalks , Surface

West Side

Sidewalk North Of Imperial Highway @ 33.926747703237, -118.156093508005

Sidewalks , Surface : Cross Slope

Finding

Sidewalk cross slope is not compliant.

On-Site Finding 3.60 percent for 100.00 feet

Recommendation

Repave the sidewalk surface with the recommended cross slope.

Recommendation Up to 2.08 percent

Costing Info (Estimated)

Repave surface \$1,092



Code Reference ADA 206, 302, CA 11B-403.3

Progress

Record Number	408077	Resolution	None
Progress	Not_Started	Priority	Two
Actual Date		Projected Date	06/30/2019
Actual Cost	\$0.00	Contractor	
Comments	No Comments		
Assignment	None	New Value	0
Designated Staff			

Rives Avenue - Quill Drive To Imperial Highway

Sidewalks - Exterior : Sidewalks , Surface

West Side

Sidewalk North Of Imperial Highway @ 33.926994740906, -118.155876249075

Sidewalks , Surface : Cross Slope

Finding

Sidewalk cross slope is not compliant.

On-Site Finding 3.60 percent for 53.00 feet

Recommendation

Repave the sidewalk surface with the recommended cross slope.

Recommendation Up to 2.08 percent

Costing Info (Estimated)

Repave surface \$1,092



Code Reference ADA 206, 302,CA 11B-403.3

Progress

Record Number	408078	Resolution	None
Progress	Not_Started	Priority	Two
Actual Date		Projected Date	06/30/2019
Actual Cost	\$0.00	Contractor	
Comments	No Comments		
Assignment	None	New Value	0
Designated Staff			

Rives Avenue - Quill Drive To Imperial Highway

Sidewalks - Exterior : Sidewalks , Hazards & Gratings

West Side

Sign North Of Imperial Highway @ 33.927261807850, -118.155664354563

Sidewalks , Hazards & Gratings : Overhead Obstruction Height

Finding

Overhead obstruction height is not compliant.

On-Site Finding 67.20 inches

Recommendation

Provide a compliant vertical clearance height.

Recommendation At least 80.00 inches

Costing Info (Estimated)

Unassigned



Code Reference ADA 206, 307.4, CA 11B-307.4

Progress

Record Number	408081	Resolution	None
Progress	Not_Started	Priority	Two
Actual Date		Projected Date	06/30/2019
Actual Cost	\$0.00	Contractor	
Comments	No Comments		
Assignment	None	New Value	0
Designated Staff			

Rives Avenue - Quill Drive To Imperial Highway

Sidewalks - Exterior : Sidewalks , Hazards & Gratings

West Side

Trash Bin North Of Imperial Highway @ 33.926588574990, -118.156230300665

Sidewalks , Hazards & Gratings : Sidewalk Width at Obstruction

Finding

Sidewalk width at the obstruction is not compliant.

On-Site Finding 29.00 inches

Recommendation

Sidewalk width at the obstruction shall have the recommended value.

Recommendation At least 48.00 inches

Costing Info (Estimated)

\$1,260



Code Reference ADA 206, 302, 403.5.1, CA 11B-403.5

Progress

Record Number	408083	Resolution	None
Progress	Not_Started	Priority	Two
Actual Date		Projected Date	06/30/2019
Actual Cost	\$0.00	Contractor	
Comments	No Comments		
Assignment	None	New Value	0
Designated Staff			

Rives Avenue - Quill Drive To Imperial Highway

Sidewalks - Exterior : Sidewalks

West Side @ 33.926488424192, -118.156310766935

Sidewalks : 60X60 Turn Area

Finding

There is no 60X60 turn area at every 200 feet.

On-Site Finding Not Found

Recommendation

Provide a 60X60 turn every 200 feet on the sidewalk.

Recommendation See Recommendation

Costing Info (Estimated)

\$2,400



Code Reference ADA 206, 302

Progress

Record Number	408076	Resolution	None
Progress	Not_Started	Priority	Two
Actual Date		Projected Date	06/30/2019
Actual Cost	\$0.00	Contractor	
Comments	No Comments		
Assignment	None	New Value	0
Designated Staff			

Rives Avenue - Quill Drive To Imperial Highway



Rives Avenue - Quill Drive To Imperial Highway

Quill Drive To Imperial Highway
Downey, CA 90242

Date of Inspection
4/19/2017

*Estimated Facility Total: \$26,294

*Estimated facility total is for estimating purposes only and does not represent total construction, repair totals or design fees.

Prepared By

Disability Access Consultants

(800) 743-7067

Prepared Using



Accessibility Survey



City of Downey Rives Avenue - Quill Drive to Stewart & Gray Road

Quill Drive to Stewart & Gray Road
Downey, CA 90242

Date of Inspection
7/28/2017

Prepared By
Disability Access Consultants
(800) 743-7067

Rives Avenue - Quill Drive to Stewart & Gray Road

Sidewalks - Exterior : Sidewalks , Change in Level

East Side

Change in Level South of Cole Street @ 33.932459431503, -118.151489496231

Sidewalks , Change in Level : Change in Level Non Beveled

Finding

There is a change in elevation greater than recommended value.

On-Site Finding 0.50 inches

Recommendation

Ensure that the change in elevation is within the recommended value.

Recommendation Up to 0.25 inches

Costing Info (Estimated)

Remove tripping hazards \$198



Code Reference ADA 206, 302

Progress

Record Number	475355	Resolution	None
Progress	Not_Started	Priority	Two
Actual Date		Projected Date	06/30/2019
Actual Cost	\$0.00	Contractor	
Comments	No Comments		
Assignment	None	New Value	0
Designated Staff			

Rives Avenue - Quill Drive to Stewart & Gray Road

Sidewalks - Exterior : Sidewalks , Change in Level

East Side

Change in Level South of Cole Street @ 33.932496150901, -118.151469379663

Sidewalks , Change in Level : Change in Level Non Beveled

Finding

There is a change in elevation greater than recommended value.

On-Site Finding 2.87 inches

Recommendation

Ensure that the change in elevation is within the recommended value.

Recommendation Up to 0.25 inches

Costing Info (Estimated)

Remove tripping hazards \$198



Code Reference ADA 206, 302

Notes : Surface is Rough And Uneven

Progress

Record Number	475345	Resolution	None
Progress	Not_Started	Priority	Two
Actual Date		Projected Date	06/30/2019
Actual Cost	\$0.00	Contractor	
Comments	No Comments		
Assignment	None	New Value	0
Designated Staff			

Rives Avenue - Quill Drive to Stewart & Gray Road

Sidewalks - Exterior : Sidewalks , Change in Level

East Side

Change in Level South of Cole Street @ 33.933361833949, -118.150784075260

Sidewalks , Change in Level : Change in Level Non Beveled

Finding

There is a change in elevation greater than recommended value.

On-Site Finding 0.50 inches

Recommendation

Ensure that the change in elevation is within the recommended value.

Recommendation Up to 0.25 inches

Costing Info (Estimated)

Remove tripping hazards \$198



Code Reference ADA 206, 302

Progress

Record Number	475342	Resolution	None
Progress	Not_Started	Priority	Two
Actual Date		Projected Date	06/30/2019
Actual Cost	\$0.00	Contractor	
Comments	No Comments		
Assignment	None	New Value	0
Designated Staff			

Rives Avenue - Quill Drive to Stewart & Gray Road

Sidewalks - Exterior : Sidewalks , Change in Level

East Side

Change in Level South of Cole Street @ 33.933486455976, -118.150683492422

Sidewalks , Change in Level : Change in Level Non Beveled

Finding

There is a change in elevation greater than recommended value.

On-Site Finding 0.75 inches

Recommendation

Ensure that the change in elevation is within the recommended value.

Recommendation Up to 0.25 inches

Costing Info (Estimated)

Remove tripping hazards \$198



Code Reference ADA 206, 302

Progress

Record Number	475338	Resolution	None
Progress	Not_Started	Priority	Two
Actual Date		Projected Date	06/30/2019
Actual Cost	\$0.00	Contractor	
Comments	No Comments		
Assignment	None	New Value	0
Designated Staff			

Rives Avenue - Quill Drive to Stewart & Gray Road

Sidewalks - Exterior : Sidewalks , Change in Level

East Side

Change in Level South of Cole Street @ 33.934993032846, -118.149496614933

Sidewalks , Change in Level : Change in Level Non Beveled

Finding

There is a change in elevation greater than recommended value.

On-Site Finding 1.25 inches

Recommendation

Ensure that the change in elevation is within the recommended value.

Recommendation Up to 0.25 inches

Costing Info (Estimated)

Remove tripping hazards \$198



Code Reference ADA 206, 302

Notes : Change in Level Parallel With Path of Travel For 25 Feet

Progress

Record Number	475341	Resolution	None
Progress	Not_Started	Priority	Two
Actual Date		Projected Date	06/30/2019
Actual Cost	\$0.00	Contractor	
Comments	No Comments		
Assignment	None	New Value	0
Designated Staff			

Rives Avenue - Quill Drive to Stewart & Gray Road

Sidewalks - Exterior : Sidewalks , Change in Level

East Side

Change in Level South of Cole Street @ 33.935058680716, -118.149452358484

Sidewalks , Change in Level : Change in Level Non Beveled

Finding

There is a change in elevation greater than recommended value.

On-Site Finding 0.75 inches

Recommendation

Ensure that the change in elevation is within the recommended value.

Recommendation Up to 0.25 inches

Costing Info (Estimated)

Remove tripping hazards \$198



Code Reference ADA 206, 302

Notes : Change in Level Parallel With Path of Travel For 20 Feet

Progress

Record Number	475356	Resolution	None
Progress	Not_Started	Priority	Two
Actual Date		Projected Date	06/30/2019
Actual Cost	\$0.00	Contractor	
Comments	No Comments		
Assignment	None	New Value	0
Designated Staff			

Rives Avenue - Quill Drive to Stewart & Gray Road

Sidewalks - Exterior : Sidewalks , Change in Level

East Side

Change in Level South of Cole Street @ 33.935151032717, -118.149377256632

Sidewalks , Change in Level : Change in Level Non Beveled

Finding

There is a change in elevation greater than recommended value.

On-Site Finding 0.75 inches

Recommendation

Ensure that the change in elevation is within the recommended value.

Recommendation Up to 0.25 inches

Costing Info (Estimated)

Remove tripping hazards \$198



Code Reference ADA 206, 302

Notes : Change in Level Parallel With Path of Travel For 20 Feet

Progress

Record Number	475353	Resolution	None
Progress	Not_Started	Priority	Two
Actual Date		Projected Date	06/30/2019
Actual Cost	\$0.00	Contractor	
Comments	No Comments		
Assignment	None	New Value	0
Designated Staff			

Rives Avenue - Quill Drive to Stewart & Gray Road

Sidewalks - Exterior : Sidewalks , Change in Level

East Side

Change in Level South of Cole Street @ 33.935360215193, -118.149209618568

Sidewalks , Change in Level : Change in Level Non Beveled

Finding

There is a change in elevation greater than recommended value.

On-Site Finding 0.75 inches

Recommendation

Ensure that the change in elevation is within the recommended value.

Recommendation Up to 0.25 inches

Costing Info (Estimated)

Remove tripping hazards \$198



Code Reference ADA 206, 302

Notes : Change in Level Parallel With Path of Travel For 78 Feet

Progress

Record Number	475346	Resolution	None
Progress	Not_Started	Priority	Two
Actual Date		Projected Date	06/30/2019
Actual Cost	\$0.00	Contractor	
Comments	No Comments		
Assignment	None	New Value	0
Designated Staff			

Rives Avenue - Quill Drive to Stewart & Gray Road

Sidewalks - Exterior : Sidewalks , Change in Level

East Side

Change in Level South of Hondo Street @ 33.929483994907, -118.153788149357

Sidewalks , Change in Level : Change in Level Non Beveled

Finding

There is a change in elevation greater than recommended value.

On-Site Finding 1.00 inches

Recommendation

Ensure that the change in elevation is within the recommended value.

Recommendation Up to 0.25 inches

Costing Info (Estimated)

Remove tripping hazards \$198



Code Reference ADA 206, 302

Progress

Record Number	475343	Resolution	None
Progress	Not_Started	Priority	Two
Actual Date		Projected Date	06/30/2019
Actual Cost	\$0.00	Contractor	
Comments	No Comments		
Assignment	None	New Value	0
Designated Staff			

Rives Avenue - Quill Drive to Stewart & Gray Road

Sidewalks - Exterior : Sidewalks , Change in Level

East Side

Change in Level South of Hondo Street @ 33.929505137120, -118.153774738312

Sidewalks , Change in Level : Change in Level Non Beveled

Finding

There is a change in elevation greater than recommended value.

On-Site Finding 1.25 inches

Recommendation

Ensure that the change in elevation is within the recommended value.

Recommendation Up to 0.25 inches

Costing Info (Estimated)

Remove tripping hazards \$198



Code Reference ADA 206, 302

Progress

Record Number	475349	Resolution	None
Progress	Not_Started	Priority	Two
Actual Date		Projected Date	06/30/2019
Actual Cost	\$0.00	Contractor	
Comments	No Comments		
Assignment	None	New Value	0
Designated Staff			

Rives Avenue - Quill Drive to Stewart & Gray Road

Sidewalks - Exterior : Sidewalks , Change in Level

East Side

Change in Level South of Melva Street @ 33.931272162423, -118.152428269386

Sidewalks , Change in Level : Change in Level Non Beveled

Finding

There is a change in elevation greater than recommended value.

On-Site Finding 0.62 inches

Recommendation

Ensure that the change in elevation is within the recommended value.

Recommendation Up to 0.25 inches

Costing Info (Estimated)

Remove tripping hazards \$198



Code Reference ADA 206, 302

Progress

Record Number	475357	Resolution	None
Progress	Not_Started	Priority	Two
Actual Date		Projected Date	06/30/2019
Actual Cost	\$0.00	Contractor	
Comments	No Comments		
Assignment	None	New Value	0
Designated Staff			

Rives Avenue - Quill Drive to Stewart & Gray Road

Sidewalks - Exterior : Sidewalks , Change in Level

East Side

Change in Level South of Melva Street @ 33.931313333231, -118.152392059565

Sidewalks , Change in Level : Change in Level Non Beveled

Finding

There is a change in elevation greater than recommended value.

On-Site Finding 1.00 inches

Recommendation

Ensure that the change in elevation is within the recommended value.

Recommendation Up to 0.25 inches

Costing Info (Estimated)

Remove tripping hazards \$198



Code Reference ADA 206, 302

Progress

Record Number	475352	Resolution	None
Progress	Not_Started	Priority	Two
Actual Date		Projected Date	06/30/2019
Actual Cost	\$0.00	Contractor	
Comments	No Comments		
Assignment	None	New Value	0
Designated Staff			

Rives Avenue - Quill Drive to Stewart & Gray Road

Sidewalks - Exterior : Sidewalks , Change in Level

East Side

Change in Level South of Melva Street @ 33.931363405808, -118.152363896370

Sidewalks , Change in Level : Change in Level Non Beveled

Finding

There is a change in elevation greater than recommended value.

On-Site Finding 0.62 inches

Recommendation

Ensure that the change in elevation is within the recommended value.

Recommendation Up to 0.25 inches

Costing Info (Estimated)

Remove tripping hazards \$198



Code Reference ADA 206, 302

Progress

Record Number	475344	Resolution	None
Progress	Not_Started	Priority	Two
Actual Date		Projected Date	06/30/2019
Actual Cost	\$0.00	Contractor	
Comments	No Comments		
Assignment	None	New Value	0
Designated Staff			

Rives Avenue - Quill Drive to Stewart & Gray Road

Sidewalks - Exterior : Sidewalks , Change in Level

East Side

Change in Level South of Stewart & Gray Road @ 33.936451738819, - 118.148372769356

Sidewalks , Change in Level : Change in Level Non Beveled

Finding

There is a change in elevation greater than recommended value.

On-Site Finding 0.75 inches

Recommendation

Ensure that the change in elevation is within the recommended value.

Recommendation Up to 0.25 inches

Costing Info (Estimated)

Remove tripping hazards \$198



Code Reference ADA 206, 302

Progress

Record Number	475351	Resolution	None
Progress	Not_Started	Priority	Two
Actual Date		Projected Date	06/30/2019
Actual Cost	\$0.00	Contractor	
Comments	No Comments		
Assignment	None	New Value	0
Designated Staff			

Rives Avenue - Quill Drive to Stewart & Gray Road

Sidewalks - Exterior : Sidewalks

East Side

Cole Street East Crossing @ 33.935687339950, -118.148958832026

Sidewalks : Vehicular Traffic Slope

Finding

Slope at vehicular traffic is not compliant.

On-Site Finding 6.60 percent

Recommendation

Repave the surface to provide a compliant slope.

Recommendation Up to 5.00 percent

Costing Info (Estimated)

Repave surface \$1,092



Code Reference

Progress

Record Number	475362	Resolution	None
Progress	Not_Started	Priority	Two
Actual Date		Projected Date	06/30/2019
Actual Cost	\$0.00	Contractor	
Comments	No Comments		
Assignment	None	New Value	0
Designated Staff			

Rives Avenue - Quill Drive to Stewart & Gray Road

Sidewalks - Exterior : Sidewalks

East Side

Hondo Street East Crossing @ 33.929724348170, -118.153605759144

Sidewalks : Vehicular Traffic Slope

Finding

Slope at vehicular traffic is not compliant.

On-Site Finding 7.50 percent

Recommendation

Repave the surface to provide a compliant slope.

Recommendation Up to 5.00 percent

Costing Info (Estimated)

Repave surface \$1,092



Code Reference

Progress

Record Number	475358	Resolution	None
Progress	Not_Started	Priority	Two
Actual Date		Projected Date	06/30/2019
Actual Cost	\$0.00	Contractor	
Comments	No Comments		
Assignment	None	New Value	0
Designated Staff			

Rives Avenue - Quill Drive to Stewart & Gray Road

Sidewalks - Exterior : Sidewalks

East Side

Kingbee Street East Crossing @ 33.931149762608, -118.152526170015

Sidewalks : Vehicular Traffic Slope

Finding

Slope at vehicular traffic is not compliant.

On-Site Finding 6.40 percent

Recommendation

Repave the surface to provide a compliant slope.

Recommendation Up to 5.00 percent

Costing Info (Estimated)

Repave surface \$1,092



Code Reference

Progress

Record Number	475361	Resolution	None
Progress	Not_Started	Priority	Two
Actual Date		Projected Date	06/30/2019
Actual Cost	\$0.00	Contractor	
Comments	No Comments		
Assignment	None	New Value	0
Designated Staff			

Rives Avenue - Quill Drive to Stewart & Gray Road

Sidewalks - Exterior : Sidewalks

East Side

Melva Street East Crossing @ 33.931935343818, -118.151913285255

Sidewalks : Vehicular Traffic Slope

Finding

Slope at vehicular traffic is not compliant.

On-Site Finding 7.70 percent

Recommendation

Repave the surface to provide a compliant slope.

Recommendation Up to 5.00 percent

Costing Info (Estimated)

Repave surface \$1,092



Code Reference

Progress

Record Number	475360	Resolution	None
Progress	Not_Started	Priority	Two
Actual Date		Projected Date	06/30/2019
Actual Cost	\$0.00	Contractor	
Comments	No Comments	New Value	0
Assignment	None		
Designated Staff			

Rives Avenue - Quill Drive to Stewart & Gray Road

Sidewalks - Exterior : Sidewalks , Surface

East Side

Sidewalk South of Cole Street @ 33.933282832390, -118.150845766068

Sidewalks , Surface : Cross Slope

Finding

Sidewalk cross slope is not compliant.

On-Site Finding 4.40 percent for 65.00 feet

Recommendation

Repave the sidewalk surface with the recommended cross slope.

Recommendation Up to 2.08 percent

Costing Info (Estimated)

Repave surface \$1,092



Code Reference ADA 206, 302, CA 11B-403.3

Progress

Record Number	475334	Resolution	None
Progress	Not_Started	Priority	Two
Actual Date		Projected Date	06/30/2019
Actual Cost	\$0.00	Contractor	
Comments	No Comments		
Assignment	None	New Value	0
Designated Staff			

Rives Avenue - Quill Drive to Stewart & Gray Road

Sidewalks - Exterior : Sidewalks , Surface

East Side

Sidewalk South of Hondo Street @ 33.929377171017, -118.153868615627

Sidewalks , Surface : Cross Slope

Finding

Sidewalk cross slope is not compliant.

On-Site Finding 7.40 percent for 117.00 feet

Recommendation

Repave the sidewalk surface with the recommended cross slope.

Recommendation Up to 2.08 percent

Costing Info (Estimated)

Repave surface \$1,092



Code Reference ADA 206, 302,CA 11B-403.3

Progress

Record Number	475332	Resolution	None
Progress	Not_Started	Priority	Two
Actual Date		Projected Date	06/30/2019
Actual Cost	\$0.00	Contractor	
Comments	No Comments		
Assignment	None	New Value	0
Designated Staff			

Rives Avenue - Quill Drive to Stewart & Gray Road

Sidewalks - Exterior : Sidewalks , Surface

East Side

Sidewalk South of Hondo Street @ 33.929558549001, -118.153730481863

Sidewalks , Surface : Cross Slope

Finding

Sidewalk cross slope is not compliant.

On-Site Finding 3.60 percent for 32.00 feet

Recommendation

Repave the sidewalk surface with the recommended cross slope.

Recommendation Up to 2.08 percent

Costing Info (Estimated)

Repave surface \$1,092



Code Reference ADA 206, 302,CA 11B-403.3

Progress

Record Number	475333	Resolution	None
Progress	Not_Started	Priority	Two
Actual Date		Projected Date	06/30/2019
Actual Cost	\$0.00	Contractor	
Comments	No Comments		
Assignment	None	New Value	0
Designated Staff			

Rives Avenue - Quill Drive to Stewart & Gray Road

Sidewalks - Exterior : Sidewalks , Surface

East Side

Sidewalk South of Springer Street @ 33.930112695296, -118.153309375048

Sidewalks , Surface : Cross Slope

Finding

Sidewalk cross slope is not compliant.

On-Site Finding 3.30 percent for 128.00 feet

Recommendation

Repave the sidewalk surface with the recommended cross slope.

Recommendation Up to 2.08 percent

Costing Info (Estimated)

Repave surface \$1,092



Code Reference ADA 206, 302,CA 11B-403.3

Progress

Record Number	475336	Resolution	None
Progress	Not_Started	Priority	Two
Actual Date		Projected Date	06/30/2019
Actual Cost	\$0.00	Contractor	
Comments	No Comments		
Assignment	None	New Value	0
Designated Staff			

Rives Avenue - Quill Drive to Stewart & Gray Road

Sidewalks - Exterior : Sidewalks , Surface

East Side

Sidewalk South of Stewart & Gray Road @ 33.936219193165, -118.148551136255

Sidewalks , Surface : Cross Slope

Finding

Sidewalk cross slope is not compliant.

On-Site Finding 4.40 percent for 195.00 feet

Recommendation

Repave the sidewalk surface with the recommended cross slope.

Recommendation Up to 2.08 percent

Costing Info (Estimated)

Repave surface \$1,092



Code Reference ADA 206, 302,CA 11B-403.3

Progress

Record Number	475337	Resolution	None
Progress	Not_Started	Priority	Two
Actual Date		Projected Date	06/30/2019
Actual Cost	\$0.00	Contractor	
Comments	No Comments		
Assignment	None	New Value	0
Designated Staff			

Rives Avenue - Quill Drive to Stewart & Gray Road

Sidewalks - Exterior : Sidewalks , Surface

East Side

Sidewalk South of Stewart & Gray Road @ 33.936779972036, -118.148127347231

Sidewalks , Surface : Cross Slope

Finding

Sidewalk cross slope is not compliant.

On-Site Finding 4.90 percent for 55.00 feet

Recommendation

Repave the sidewalk surface with the recommended cross slope.

Recommendation Up to 2.08 percent

Costing Info (Estimated)

Repave surface \$1,092



Code Reference ADA 206, 302,CA 11B-403.3

Progress

Record Number	475335	Resolution	None
Progress	Not_Started	Priority	Two
Actual Date		Projected Date	06/30/2019
Actual Cost	\$0.00	Contractor	
Comments	No Comments		
Assignment	None	New Value	0
Designated Staff			

Rives Avenue - Quill Drive to Stewart & Gray Road

Sidewalks - Exterior : Sidewalks

East Side

Springer Street East Crossing @ 33.930435389268, -118.153053224087

Sidewalks : Vehicular Traffic Slope

Finding

Slope at vehicular traffic is not compliant.

On-Site Finding 10.00 percent

Recommendation

Repave the surface to provide a compliant slope.

Recommendation Up to 5.00 percent

Costing Info (Estimated)

Repave surface \$1,092



Code Reference

Progress

Record Number	475359	Resolution	None
Progress	Not_Started	Priority	Two
Actual Date		Projected Date	06/30/2019
Actual Cost	\$0.00	Contractor	
Comments	No Comments		
Assignment	None	New Value	0
Designated Staff			

Rives Avenue - Quill Drive to Stewart & Gray Road

Sidewalks - Exterior : Sidewalks , Hazards & Gratings

East Side

Tree South of Cole Street @ 33.933486455976, -118.150683492422

Sidewalks , Hazards & Gratings : Overhead Obstruction Height

Finding

Overhead obstruction height is not compliant.

On-Site Finding 71.00 inches

Recommendation

Provide a compliant vertical clearance height.

Recommendation At least 80.00 inches

Costing Info (Estimated)

Unassigned



Code Reference ADA 206, 307.4, CA 11B-307.4

Progress

Record Number	475350	Resolution	None
Progress	Not_Started	Priority	Two
Actual Date		Projected Date	06/30/2019
Actual Cost	\$0.00	Contractor	
Comments	No Comments		
Assignment	None	New Value	0
Designated Staff			

Rives Avenue - Quill Drive to Stewart & Gray Road

Sidewalks - Exterior : Sidewalks , Hazards & Gratings

East Side

Tree South of Cole Street @ 33.935058680716, -118.149452358484

Sidewalks , Hazards & Gratings : Overhead Obstruction Height

Finding

Overhead obstruction height is not compliant.

On-Site Finding 64.00 inches

Recommendation

Provide a compliant vertical clearance height.

Recommendation At least 80.00 inches

Costing Info (Estimated)

Unassigned



Code Reference ADA 206, 307.4, CA 11B-307.4

Progress

Record Number	475340	Resolution	None
Progress	Not_Started	Priority	Two
Actual Date		Projected Date	06/30/2019
Actual Cost	\$0.00	Contractor	
Comments	No Comments		
Assignment	None	New Value	0
Designated Staff			

Rives Avenue - Quill Drive to Stewart & Gray Road

Sidewalks - Exterior : Sidewalks , Hazards & Gratings

East Side

Tree South of Cole Street @ 33.935131004581, -118.149398714304

Sidewalks , Hazards & Gratings : Overhead Obstruction Height

Finding

Overhead obstruction height is not compliant.

On-Site Finding 64.00 inches

Recommendation

Provide a compliant vertical clearance height.

Recommendation At least 80.00 inches

Costing Info (Estimated)

Unassigned



Code Reference ADA 206, 307.4, CA 11B-307.4

Progress

Record Number	475354	Resolution	None
Progress	Not_Started	Priority	Two
Actual Date		Projected Date	06/30/2019
Actual Cost	\$0.00	Contractor	
Comments	No Comments		
Assignment	None	New Value	0
Designated Staff			

Rives Avenue - Quill Drive to Stewart & Gray Road

Sidewalks - Exterior : Sidewalks , Hazards & Gratings

East Side

Tree South of Cole Street @ 33.935263412728, -118.149288743734

Sidewalks , Hazards & Gratings : Overhead Obstruction Height

Finding

Overhead obstruction height is not compliant.

On-Site Finding 63.00 inches

Recommendation

Provide a compliant vertical clearance height.

Recommendation At least 80.00 inches

Costing Info (Estimated)

Unassigned



Code Reference ADA 206, 307.4, CA 11B-307.4

Progress

Record Number	475348	Resolution	None
Progress	Not_Started	Priority	Two
Actual Date		Projected Date	06/30/2019
Actual Cost	\$0.00	Contractor	
Comments	No Comments		
Assignment	None	New Value	0
Designated Staff			

Rives Avenue - Quill Drive to Stewart & Gray Road

Sidewalks - Exterior : Sidewalks , Hazards & Gratings

East Side

Tree South of Cole Street @ 33.935306806950, -118.149248510599

Sidewalks , Hazards & Gratings : Overhead Obstruction Height

Finding

Overhead obstruction height is not compliant.

On-Site Finding 63.00 inches

Recommendation

Provide a compliant vertical clearance height.

Recommendation At least 80.00 inches

Costing Info (Estimated)

Unassigned



Code Reference ADA 206, 307.4, CA 11B-307.4

Progress

Record Number	475339	Resolution	None
Progress	Not_Started	Priority	Two
Actual Date		Projected Date	06/30/2019
Actual Cost	\$0.00	Contractor	
Comments	No Comments		
Assignment	None	New Value	0
Designated Staff			

Rives Avenue - Quill Drive to Stewart & Gray Road

Sidewalks - Exterior : Sidewalks , Hazards & Gratings

East Side

Tree South of Stewart & Gray Road @ 33.936150208207, -118.148596733809

Sidewalks , Hazards & Gratings : Overhead Obstruction Height

Finding

Overhead obstruction height is not compliant.

On-Site Finding 64.00 inches

Recommendation

Provide a compliant vertical clearance height.

Recommendation At least 80.00 inches

Costing Info (Estimated)

Unassigned



Code Reference ADA 206, 307.4, CA 11B-307.4

Progress

Record Number	475347	Resolution	None
Progress	Not_Started	Priority	Two
Actual Date		Projected Date	06/30/2019
Actual Cost	\$0.00	Contractor	
Comments	No Comments		
Assignment	None	New Value	0
Designated Staff			

Rives Avenue - Quill Drive to Stewart & Gray Road

Sidewalks - Exterior : Sidewalks

East Side @ 33.936863420957, -118.148065656424

Sidewalks : 60X60 Turn Area

Finding

There is no 60X60 turn area at every 200 feet.

On-Site Finding Not Found

Recommendation

Provide a 60X60 turn every 200 feet on the sidewalk.

Recommendation See Recommendation

Costing Info (Estimated)

\$2,400



Code Reference ADA 206, 302

Progress

Record Number	475331	Resolution	None
Progress	Not_Started	Priority	Two
Actual Date		Projected Date	06/30/2019
Actual Cost	\$0.00	Contractor	
Comments	No Comments		
Assignment	None	New Value	0
Designated Staff			

Rives Avenue - Quill Drive to Stewart & Gray Road

Sidewalks - Exterior : Sidewalks

West Side

Brunache Street West Crossing @ 33.935118765162, -118.149605244398

Sidewalks : Vehicular Traffic Slope

Finding

Slope at vehicular traffic is not compliant.

On-Site Finding 7.50 percent

Recommendation

Repave the surface to provide a compliant slope.

Recommendation Up to 5.00 percent

Costing Info (Estimated)

Repave surface \$1,092



Code Reference

Progress

Record Number	475330	Resolution	None
Progress	Not_Started	Priority	Two
Actual Date		Projected Date	06/30/2019
Actual Cost	\$0.00	Contractor	
Comments	No Comments	New Value	0
Assignment	None		
Designated Staff			

Rives Avenue - Quill Drive to Stewart & Gray Road

Sidewalks - Exterior : Sidewalks , Hazards & Gratings

West Side

Bush North of Hondo Street @ 33.930348595837, -118.153356313705

Sidewalks , Hazards & Gratings : Sidewalk Width at Obstruction

Finding

Sidewalk width at the obstruction is not compliant.

On-Site Finding 37.00 inches

Recommendation

Sidewalk width at the obstruction shall have the recommended value.

Recommendation At least 48.00 inches

Costing Info (Estimated)

\$1,260



Code Reference ADA 206, 302, 403.5.1, CA 11B-403.5

Progress

Record Number	475329	Resolution	None
Progress	Not_Started	Priority	Two
Actual Date		Projected Date	06/30/2019
Actual Cost	\$0.00	Contractor	
Comments	No Comments		
Assignment	None	New Value	0
Designated Staff			

Rives Avenue - Quill Drive to Stewart & Gray Road

Sidewalks - Exterior : Sidewalks , Hazards & Gratings

West Side

Bush North of Hondo Street @ 33.930897173342, -118.152927160263

Sidewalks , Hazards & Gratings : Sidewalk Width at Obstruction

Finding

Sidewalk width at the obstruction is not compliant.

On-Site Finding 39.00 inches

Recommendation

Sidewalk width at the obstruction shall have the recommended value.

Recommendation At least 48.00 inches

Costing Info (Estimated)

\$1,260



Code Reference ADA 206, 302, 403.5.1, CA 11B-403.5

Progress

Record Number	475326	Resolution	None
Progress	Not_Started	Priority	Two
Actual Date		Projected Date	06/30/2019
Actual Cost	\$0.00	Contractor	
Comments	No Comments		
Assignment	None	New Value	0
Designated Staff			

Rives Avenue - Quill Drive to Stewart & Gray Road

Sidewalks - Exterior : Sidewalks , Change in Level

West Side

Change in Level North of Hondo Street @ 33.930495476976, -118.153239637613

Sidewalks , Change in Level : Change in Level Non Beveled

Finding

There is a change in elevation greater than recommended value.

On-Site Finding 0.62 inches

Recommendation

Ensure that the change in elevation is within the recommended value.

Recommendation Up to 0.25 inches

Costing Info (Estimated)

Remove tripping hazards \$198



Code Reference ADA 206, 302

Progress

Record Number	475328	Resolution	None
Progress	Not_Started	Priority	Two
Actual Date		Projected Date	06/30/2019
Actual Cost	\$0.00	Contractor	
Comments	No Comments		
Assignment	None	New Value	0
Designated Staff			

Rives Avenue - Quill Drive to Stewart & Gray Road

Sidewalks - Exterior : Sidewalks , Change in Level

West Side

Change in Level North of Hondo Street @ 33.932025473777, -118.152055442333

Sidewalks , Change in Level : Change in Level Non Beveled

Finding

There is a change in elevation greater than recommended value.

On-Site Finding 0.50 inches

Recommendation

Ensure that the change in elevation is within the recommended value.

Recommendation Up to 0.25 inches

Costing Info (Estimated)

Remove tripping hazards \$198



Code Reference ADA 206, 302

Progress

Record Number	475325	Resolution	None
Progress	Not_Started	Priority	Two
Actual Date		Projected Date	06/30/2019
Actual Cost	\$0.00	Contractor	
Comments	No Comments		
Assignment	None	New Value	0
Designated Staff			

Rives Avenue - Quill Drive to Stewart & Gray Road

Sidewalks - Exterior : Sidewalks , Change in Level

West Side

Change in Level North of Hondo Street @ 33.932258030885, -118.151869028807

Sidewalks , Change in Level : Change in Level Non Beveled

Finding

There is a change in elevation greater than recommended value.

On-Site Finding 0.50 inches

Recommendation

Ensure that the change in elevation is within the recommended value.

Recommendation Up to 0.25 inches

Costing Info (Estimated)

Remove tripping hazards \$198



Code Reference ADA 206, 302

Progress

Record Number	475319	Resolution	None
Progress	Not_Started	Priority	Two
Actual Date		Projected Date	06/30/2019
Actual Cost	\$0.00	Contractor	
Comments	No Comments		
Assignment	None	New Value	0
Designated Staff			

Rives Avenue - Quill Drive to Stewart & Gray Road

Sidewalks - Exterior : Sidewalks , Change in Level

West Side

Change in Level North of Quill Drive @ 33.929383847514, -118.154071122408

Sidewalks , Change in Level : Change in Level Non Beveled

Finding

There is a change in elevation greater than recommended value.

On-Site Finding 0.50 inches

Recommendation

Ensure that the change in elevation is within the recommended value.

Recommendation Up to 0.25 inches

Costing Info (Estimated)

Remove tripping hazards \$198



Code Reference ADA 206, 302

Progress

Record Number	475322	Resolution	None
Progress	Not_Started	Priority	Two
Actual Date		Projected Date	06/30/2019
Actual Cost	\$0.00	Contractor	
Comments	No Comments		
Assignment	None	New Value	0
Designated Staff			

Rives Avenue - Quill Drive to Stewart & Gray Road

Sidewalks - Exterior : Sidewalks , Change in Level

West Side

Change in Level North of Quill Drive @ 33.929698755031, -118.153832405806

Sidewalks , Change in Level : Change in Level Non Beveled

Finding

There is a change in elevation greater than recommended value.

On-Site Finding 1.00 inches

Recommendation

Ensure that the change in elevation is within the recommended value.

Recommendation Up to 0.25 inches

Costing Info (Estimated)

Remove tripping hazards \$198



Code Reference ADA 206, 302

Progress

Record Number	475321	Resolution	None
Progress	Not_Started	Priority	Two
Actual Date		Projected Date	06/30/2019
Actual Cost	\$0.00	Contractor	
Comments	No Comments		
Assignment	None	New Value	0
Designated Staff			

Rives Avenue - Quill Drive to Stewart & Gray Road

Sidewalks - Exterior : Sidewalks , Change in Level

West Side

Change in Level North of Rundell Street @ 33.933124829053, -118.151182383299

Sidewalks , Change in Level : Change in Level Non Beveled

Finding

There is a change in elevation greater than recommended value.

On-Site Finding 1.25 inches

Recommendation

Ensure that the change in elevation is within the recommended value.

Recommendation Up to 0.25 inches

Costing Info (Estimated)

Remove tripping hazards \$198



Code Reference ADA 206, 302

Progress

Record Number	475323	Resolution	None
Progress	Not_Started	Priority	Two
Actual Date		Projected Date	06/30/2019
Actual Cost	\$0.00	Contractor	
Comments	No Comments		
Assignment	None	New Value	0
Designated Staff			

Rives Avenue - Quill Drive to Stewart & Gray Road

Sidewalks - Exterior : Sidewalks , Change in Level

West Side

Change in Level North of Rundell Street @ 33.933144857662, -118.151171654463

Sidewalks , Change in Level : Change in Level Non Beveled

Finding

There is a change in elevation greater than recommended value.

On-Site Finding 0.62 inches

Recommendation

Ensure that the change in elevation is within the recommended value.

Recommendation Up to 0.25 inches

Costing Info (Estimated)

Remove tripping hazards \$198



Code Reference ADA 206, 302

Progress

Record Number	475327	Resolution	None
Progress	Not_Started	Priority	Two
Actual Date		Projected Date	06/30/2019
Actual Cost	\$0.00	Contractor	
Comments	No Comments		
Assignment	None	New Value	0
Designated Staff			

Rives Avenue - Quill Drive to Stewart & Gray Road

Sidewalks - Exterior : Sidewalks , Change in Level

West Side

Change in Level North of Rundell Street @ 33.933263916513, -118.151077777147

Sidewalks , Change in Level : Change in Level Non Beveled

Finding

There is a change in elevation greater than recommended value.

On-Site Finding 0.87 inches

Recommendation

Ensure that the change in elevation is within the recommended value.

Recommendation Up to 0.25 inches

Costing Info (Estimated)

Remove tripping hazards \$198



Code Reference ADA 206, 302

Progress

Record Number	475320	Resolution	None
Progress	Not_Started	Priority	Two
Actual Date		Projected Date	06/30/2019
Actual Cost	\$0.00	Contractor	
Comments	No Comments		
Assignment	None	New Value	0
Designated Staff			

Rives Avenue - Quill Drive to Stewart & Gray Road

Sidewalks - Exterior : Sidewalks , Surface

West Side

Sidewalk North of Brunache Street @ 33.935202215711, -118.149547576904

Sidewalks , Surface : Cross Slope

Finding

Sidewalk cross slope is not compliant.

On-Site Finding 3.70 percent for 347.00 feet

Recommendation

Repave the sidewalk surface with the recommended cross slope.

Recommendation Up to 2.08 percent

Costing Info (Estimated)

Repave surface \$1,092



Code Reference ADA 206, 302,CA 11B-403.3

Progress

Record Number	475313	Resolution	None
Progress	Not_Started	Priority	Two
Actual Date		Projected Date	06/30/2019
Actual Cost	\$0.00	Contractor	
Comments	No Comments		
Assignment	None	New Value	0
Designated Staff			

Rives Avenue - Quill Drive to Stewart & Gray Road

Sidewalks - Exterior : Sidewalks

West Side

Sidewalk North of Brunache Street @ 33.936293741362, -118.148708045483

Sidewalks : Width

Finding

Sidewalk does not have enough width.

On-Site Finding 42.00 inches for 44.00 feet

Recommendation

Widen the sidewalk to the recommended value.

Recommendation At least 48.00 inches

Costing Info (Estimated)

\$1,260



Code Reference ADA 206, 302, CA 11B-403.5.1

Progress

Record Number	475316	Resolution	None
Progress	Not_Started	Priority	Two
Actual Date		Projected Date	06/30/2019
Actual Cost	\$0.00	Contractor	
Comments	No Comments		
Assignment	None	New Value	0
Designated Staff			

Rives Avenue - Quill Drive to Stewart & Gray Road

Sidewalks - Exterior : Sidewalks , Surface

West Side

Sidewalk North of Brunache Street @ 33.936293741362, -118.148708045483

Sidewalks , Surface : Not Slip Resistant

Finding

Sidewalk surface is not slip resistant.

On-Site Finding Not Compliant

Recommendation

Make sure that the sidewalk surface is firm, stable and slip resistant.

Recommendation See Recommendation

Costing Info (Estimated)

\$1,260



Code Reference ADA 206, 302

Progress

Record Number	475317	Resolution	None
Progress	Not_Started	Priority	Two
Actual Date		Projected Date	06/30/2019
Actual Cost	\$0.00	Contractor	
Comments	No Comments		
Assignment	None	New Value	0
Designated Staff			

Rives Avenue - Quill Drive to Stewart & Gray Road

Sidewalks - Exterior : Sidewalks , Surface

West Side

Sidewalk North of Brunache Street @ 33.936293741362, -118.148708045483

Sidewalks , Surface : Cross Slope

Finding

Sidewalk cross slope is not compliant.

On-Site Finding 3.40 percent for 127.00 feet

Recommendation

Repave the sidewalk surface with the recommended cross slope.

Recommendation Up to 2.08 percent

Costing Info (Estimated)

Repave surface \$1,092



Code Reference ADA 206, 302,CA 11B-403.3

Progress

Record Number	475318	Resolution	None
Progress	Not_Started	Priority	Two
Actual Date		Projected Date	06/30/2019
Actual Cost	\$0.00	Contractor	
Comments	No Comments		
Assignment	None	New Value	0
Designated Staff			

Rives Avenue - Quill Drive to Stewart & Gray Road

Sidewalks - Exterior : Sidewalks , Surface

West Side

Sidewalk North of Hondo Street @ 33.930946133435, -118.152893632650

Sidewalks , Surface : Cross Slope

Finding

Sidewalk cross slope is not compliant.

On-Site Finding 3.40 percent for 100.00 feet

Recommendation

Repave the sidewalk surface with the recommended cross slope.

Recommendation Up to 2.08 percent

Costing Info (Estimated)

Repave surface \$1,092



Code Reference ADA 206, 302,CA 11B-403.3

Progress

Record Number	475306	Resolution	None
Progress	Not_Started	Priority	Two
Actual Date		Projected Date	06/30/2019
Actual Cost	\$0.00	Contractor	
Comments	No Comments		
Assignment	None	New Value	0
Designated Staff			

Rives Avenue - Quill Drive to Stewart & Gray Road

Sidewalks - Exterior : Sidewalks , Surface

West Side

Sidewalk North of Hondo Street @ 33.931294416916, -118.152628093958

Sidewalks , Surface : Cross Slope

Finding

Sidewalk cross slope is not compliant.

On-Site Finding 3.20 percent for 41.00 feet

Recommendation

Repave the sidewalk surface with the recommended cross slope.

Recommendation Up to 2.08 percent

Costing Info (Estimated)

Repave surface \$1,092



Code Reference ADA 206, 302,CA 11B-403.3

Progress

Record Number	475312	Resolution	None
Progress	Not_Started	Priority	Two
Actual Date		Projected Date	06/30/2019
Actual Cost	\$0.00	Contractor	
Comments	No Comments		
Assignment	None	New Value	0
Designated Staff			

Rives Avenue - Quill Drive to Stewart & Gray Road

Sidewalks - Exterior : Sidewalks , Surface

West Side

Sidewalk North of Hondo Street @ 33.931689433199, -118.152314275503

Sidewalks , Surface : Cross Slope

Finding

Sidewalk cross slope is not compliant.

On-Site Finding 3.80 percent for 43.00 feet

Recommendation

Repave the sidewalk surface with the recommended cross slope.

Recommendation Up to 2.08 percent

Costing Info (Estimated)

Repave surface \$1,092



Code Reference ADA 206, 302,CA 11B-403.3

Progress

Record Number	475309	Resolution	None
Progress	Not_Started	Priority	Two
Actual Date		Projected Date	06/30/2019
Actual Cost	\$0.00	Contractor	
Comments	No Comments		
Assignment	None	New Value	0
Designated Staff			

Rives Avenue - Quill Drive to Stewart & Gray Road

Sidewalks - Exterior : Sidewalks , Surface

West Side

Sidewalk North of Hondo Street @ 33.932126730778, -118.151983022690

Sidewalks , Surface : Cross Slope

Finding

Sidewalk cross slope is not compliant.

On-Site Finding 5.00 percent for 20.00 feet

Recommendation

Repave the sidewalk surface with the recommended cross slope.

Recommendation Up to 2.08 percent

Costing Info (Estimated)

Repave surface \$1,092



Code Reference ADA 206, 302,CA 11B-403.3

Progress

Record Number	475315	Resolution	None
Progress	Not_Started	Priority	Two
Actual Date		Projected Date	06/30/2019
Actual Cost	\$0.00	Contractor	
Comments	No Comments		
Assignment	None	New Value	0
Designated Staff			

Rives Avenue - Quill Drive to Stewart & Gray Road

Sidewalks - Exterior : Sidewalks , Surface

West Side

Sidewalk North of Hondo Street @ 33.932373752845, -118.151777833700

Sidewalks , Surface : Cross Slope

Finding

Sidewalk cross slope is not compliant.

On-Site Finding 3.80 percent for 73.00 feet

Recommendation

Repave the sidewalk surface with the recommended cross slope.

Recommendation Up to 2.08 percent

Costing Info (Estimated)

Repave surface \$1,092



Code Reference ADA 206, 302,CA 11B-403.3

Progress

Record Number	475311	Resolution	None
Progress	Not_Started	Priority	Two
Actual Date		Projected Date	06/30/2019
Actual Cost	\$0.00	Contractor	
Comments	No Comments		
Assignment	None	New Value	0
Designated Staff			

Rives Avenue - Quill Drive to Stewart & Gray Road

Sidewalks - Exterior : Sidewalks , Surface

West Side

Sidewalk North of Quill Drive @ 33.929265895989, -118.154164999723

Sidewalks , Surface : Cross Slope

Finding

Sidewalk cross slope is not compliant.

On-Site Finding 4.20 percent for 56.00 feet

Recommendation

Repave the sidewalk surface with the recommended cross slope.

Recommendation Up to 2.08 percent

Costing Info (Estimated)

Repave surface \$1,092



Code Reference ADA 206, 302,CA 11B-403.3

Progress

Record Number	475314	Resolution	None
Progress	Not_Started	Priority	Two
Actual Date		Projected Date	06/30/2019
Actual Cost	\$0.00	Contractor	
Comments	No Comments		
Assignment	None	New Value	0
Designated Staff			

Rives Avenue - Quill Drive to Stewart & Gray Road

Sidewalks - Exterior : Sidewalks , Surface

West Side

Sidewalk North of Rundell Street @ 33.933326227622, -118.151026815176

Sidewalks , Surface : Cross Slope

Finding

Sidewalk cross slope is not compliant.

On-Site Finding 3.40 percent for 139.00 feet

Recommendation

Repave the sidewalk surface with the recommended cross slope.

Recommendation Up to 2.08 percent

Costing Info (Estimated)

Repave surface \$1,092



Code Reference ADA 206, 302,CA 11B-403.3

Progress

Record Number	475308	Resolution	None
Progress	Not_Started	Priority	Two
Actual Date		Projected Date	06/30/2019
Actual Cost	\$0.00	Contractor	
Comments	No Comments		
Assignment	None	New Value	0
Designated Staff			

Rives Avenue - Quill Drive to Stewart & Gray Road

Sidewalks - Exterior : Sidewalks , Surface

West Side

Sidewalk North of Yankee Street @ 33.933815813315, -118.150625824928

Sidewalks , Surface : Cross Slope

Finding

Sidewalk cross slope is not compliant.

On-Site Finding 4.40 percent for 70.00 feet

Recommendation

Repave the sidewalk surface with the recommended cross slope.

Recommendation Up to 2.08 percent

Costing Info (Estimated)

Repave surface \$1,092



Code Reference ADA 206, 302,CA 11B-403.3

Progress

Record Number	475307	Resolution	None
Progress	Not_Started	Priority	Two
Actual Date		Projected Date	06/30/2019
Actual Cost	\$0.00	Contractor	
Comments	No Comments		
Assignment	None	New Value	0
Designated Staff			

Rives Avenue - Quill Drive to Stewart & Gray Road

Sidewalks - Exterior : Sidewalks , Surface

West Side

Sidewalk North of Yankee Street @ 33.934191902231, -118.150329440832

Sidewalks , Surface : Cross Slope

Finding

Sidewalk cross slope is not compliant.

On-Site Finding 3.40 percent for 12.00 feet

Recommendation

Repave the sidewalk surface with the recommended cross slope.

Recommendation Up to 2.08 percent

Costing Info (Estimated)

Repave surface \$1,092



Code Reference ADA 206, 302,CA 11B-403.3

Progress

Record Number	475310	Resolution	None
Progress	Not_Started	Priority	Two
Actual Date		Projected Date	06/30/2019
Actual Cost	\$0.00	Contractor	
Comments	No Comments		
Assignment	None	New Value	0
Designated Staff			

Rives Avenue - Quill Drive to Stewart & Gray Road

Sidewalks - Exterior : Sidewalks , Surface

West Side

Sidewalk North of Yankee Street @ 33.934663680061, -118.149967342615

Sidewalks , Surface : Cross Slope

Finding

Sidewalk cross slope is not compliant.

On-Site Finding 4.00 percent for 64.00 feet

Recommendation

Repave the sidewalk surface with the recommended cross slope.

Recommendation Up to 2.08 percent

Costing Info (Estimated)

Repave surface \$1,092



Code Reference ADA 206, 302,CA 11B-403.3

Progress

Record Number	475305	Resolution	None
Progress	Not_Started	Priority	Two
Actual Date		Projected Date	06/30/2019
Actual Cost	\$0.00	Contractor	
Comments	No Comments		
Assignment	None	New Value	0
Designated Staff			

Rives Avenue - Quill Drive to Stewart & Gray Road

Sidewalks - Exterior : Sidewalks , Hazards & Gratings

West Side

Tree North of Brunache Street @ 33.935806395247, -118.149084895849

Sidewalks , Hazards & Gratings : Overhead Obstruction Height

Finding

Overhead obstruction height is not compliant.

On-Site Finding 40.00 inches

Recommendation

Provide a compliant vertical clearance height.

Recommendation At least 80.00 inches

Costing Info (Estimated)

Unassigned



Code Reference ADA 206, 307.4, CA 11B-307.4

Progress

Record Number	475324	Resolution	None
Progress	Not_Started	Priority	Two
Actual Date		Projected Date	06/30/2019
Actual Cost	\$0.00	Contractor	
Comments	No Comments		
Assignment	None	New Value	0
Designated Staff			

Rives Avenue - Quill Drive to Stewart & Gray Road

Sidewalks - Exterior : Sidewalks

West Side @ 33.929196905399, -118.154215961695

Sidewalks : 60X60 Turn Area

Finding

There is no 60X60 turn area at every 200 feet.

On-Site Finding Not Found

Recommendation

Provide a 60X60 turn every 200 feet on the sidewalk.

Recommendation See Recommendation

Costing Info (Estimated)

\$2,400



Code Reference ADA 206, 302

Progress

Record Number	475304	Resolution	None
Progress	Not_Started	Priority	Two
Actual Date		Projected Date	06/30/2019
Actual Cost	\$0.00	Contractor	
Comments	No Comments		
Assignment	None	New Value	0
Designated Staff			

Rives Avenue - Quill Drive to Stewart & Gray Road



Rives Avenue - Quill Drive to Stewart & Gray Road

Quill Drive to Stewart & Gray Road
Downey, CA 90242

Date of Inspection
7/28/2017

*Estimated Facility Total: \$40,404

*Estimated facility total is for estimating purposes only and does not represent total construction, repair totals or design fees.

Prepared By

Disability Access Consultants

(800) 743-7067

Prepared Using

