

Accessibility Survey



City of Downey Dolan Avenue - 6th Street to 5th Street

6th Street to 5th Street
Downey, CA 90242

Date of Inspection
7/18/2017

Prepared By
Disability Access Consultants
(800) 743-7067

Dolan Avenue - 6th Street to 5th Street

Sidewalks - Exterior : Sidewalks , Change in Level

West Side

Change in Level South of 6th Street @ 33.943477878582, -118.128201216459

Sidewalks , Change in Level : Change in Level Non Beveled

Finding

There is a change in elevation greater than recommended value.

On-Site Finding 0.50 inches

Recommendation

Ensure that the change in elevation is within the recommended value.

Recommendation Up to 0.25 inches

Costing Info (Estimated)

Remove tripping hazards \$198



Code Reference ADA 206, 302

Progress

Record Number	471766	Resolution	None
Progress	Not_Started	Priority	Two
Actual Date		Projected Date	06/30/2021
Actual Cost	\$0.00	Contractor	
Comments	No Comments	New Value	0
Assignment	None		
Designated Staff			

Dolan Avenue - 6th Street to 5th Street

Curb Ramps - Exterior : Curb Ramp

Northwest Corner of 5th Street @ 33.943176372853, -118.128431886435

Bottom Landing

Curb Ramp : Bottom Landing Slope

Finding

The bottom landing of the curb ramp is on the street, and the slope of the bottom landing is not compliant.

On-Site Finding 6.40 percent

Recommendation

Ensure the bottom landing slope is compliant and provides a smooth transition.

Recommendation Up to 5.00 percent

Costing Info (Estimated)

Repave landing \$1,260



Code Reference ADA 406, 406.2, CA 11B-406.5.8

Progress

Record Number	471762	Resolution	None
Progress	Not_Started	Priority	Three
Actual Date		Projected Date	06/30/2021
Actual Cost	\$0.00	Contractor	
Comments	No Comments		
Assignment	None	New Value	0
Designated Staff			

Dolan Avenue - 6th Street to 5th Street

Curb Ramps - Exterior : Curb Ramp , Landings and Transitions

Northwest Corner of 5th Street @ 33.943176372853, -118.128431886435

Top Landing

Curb Ramp , Landings and Transitions : Top Landing Slope

Finding

The slope at the top landing is greater than allowed.

On-Site Finding 4.10 percent

Recommendation

Provide a top landing surface that does not exceed the maximum slope and cross slope. Provide a sufficient maneuvering clearance that does not accumulate water.

Recommendation Up to 2.08 percent

Costing Info (Estimated)

Provide compliant landing \$1,260



Code Reference ADA 402, 406.4, 403.3, 406.1, CA 11B-406.5.3

Progress

Record Number	471763	Resolution	None
Progress	Not_Started	Priority	Three
Actual Date		Projected Date	06/30/2021
Actual Cost	\$0.00	Contractor	
Comments	No Comments		
Assignment	None	New Value	0
Designated Staff			

Dolan Avenue - 6th Street to 5th Street

Sidewalks - Exterior : Sidewalks

East Side @ 33.943804972150, -118.127809613943

Sidewalks : No Sidewalk

Finding

No sidewalk exists at the location.

On-Site Finding Not Found

Recommendation

No action necessary until a sidewalk is provided.

Recommendation See Recommendation

Costing Info (Estimated)

Unassigned



Code Reference ADA 206

Progress

Record Number	471764	Resolution	None
Progress	Not_Started	Priority	Three
Actual Date		Projected Date	06/30/2021
Actual Cost	\$0.00	Contractor	
Comments	No Comments	New Value	0
Assignment	None		
Designated Staff			

Dolan Avenue - 6th Street to 5th Street

Sidewalks - Exterior : Sidewalks , Hazards & Gratings

West Side

Bush South of 6th Street @ 33.943859487622, -118.127922266722

Sidewalks , Hazards & Gratings : Sidewalk Width at Obstruction

Finding

Sidewalk width at the obstruction is not compliant.

On-Site Finding 31.00 inches

Recommendation

Sidewalk width at the obstruction shall have the recommended value.

Recommendation At least 48.00 inches

Costing Info (Estimated)

\$1,260



Code Reference ADA 206, 302, 403.5.1, CA 11B-403.5

Progress

Record Number	471767	Resolution	None
Progress	Not_Started	Priority	Three
Actual Date		Projected Date	06/30/2021
Actual Cost	\$0.00	Contractor	
Comments	No Comments	New Value	0
Assignment	None		
Designated Staff			

Dolan Avenue - 6th Street to 5th Street

Sidewalks - Exterior : Sidewalks

West Side @ 33.943859487622, -118.127922266722

Sidewalks : 60X60 Turn Area

Finding

There is no 60X60 turn area at every 200 feet.

On-Site Finding Not Found

Recommendation

Provide a 60X60 turn every 200 feet on the sidewalk.

Recommendation See Recommendation

Costing Info (Estimated)

\$2,400



Code Reference ADA 206, 302

Progress

Record Number	471765	Resolution	None
Progress	Not_Started	Priority	Three
Actual Date		Projected Date	06/30/2021
Actual Cost	\$0.00	Contractor	
Comments	No Comments		
Assignment	None	New Value	0
Designated Staff			

Dolan Avenue - 6th Street to 5th Street



Dolan Avenue - 6th Street to 5th Street

6th Street to 5th Street
Downey, CA 90242

Date of Inspection
7/18/2017

***Estimated Facility Total: \$6,378**

*Estimated facility total is for estimating purposes only and does not represent total construction, repair totals or design fees.

Prepared By

Disability Access Consultants

(800) 743-7067

Prepared Using



Accessibility Survey



City of Downey Dolan Avenue - 7th Street to Cherokee Drive

7th Street to Cherokee Drive
Downey, CA 90242

Date of Inspection
7/24/2017

Prepared By
Disability Access Consultants
(800) 743-7067

Dolan Avenue - 7th Street to Cherokee Drive

Sidewalks - Exterior : Sidewalks , Change in Level

East Side

Change in Level North of 7th Street @ 33.946190269554, -118.126899003983

Sidewalks , Change in Level : Change in Level Non Beveled

Finding

There is a change in elevation greater than recommended value.

On-Site Finding 0.75 inches

Recommendation

Ensure that the change in elevation is within the recommended value.

Recommendation Up to 0.25 inches

Costing Info (Estimated)

Remove tripping hazards \$198



Code Reference ADA 206, 302

Progress

Record Number	473709	Resolution	None
Progress	Not_Started	Priority	Six
Actual Date		Projected Date	06/30/2027
Actual Cost	\$0.00	Contractor	
Comments	No Comments	New Value	0
Assignment	None		
Designated Staff			

Dolan Avenue - 7th Street to Cherokee Drive

Sidewalks - Exterior : Sidewalks

East Side

Sidewalk North of 7th Street @ 33.945390356838, -118.127487748861

Sidewalks : Missing Sidewalk

Finding

Section of sidewalk is missing and consists of dirt, grass or gravel.

On-Site Finding 300.00 feet

Recommendation

Provide a compliant sidewalk for the missing section.

Recommendation See Recommendation

Costing Info (Estimated)

\$1,260



Code Reference ADA 206, 302,CA 11B-302,CA 11B-206

Progress

Record Number	473707	Resolution	None
Progress	Not_Started	Priority	Six
Actual Date		Projected Date	06/30/2027
Actual Cost	\$0.00	Contractor	
Comments	No Comments	New Value	0
Assignment	None		
Designated Staff			

Dolan Avenue - 7th Street to Cherokee Drive

Sidewalks - Exterior : Sidewalks , Surface

East Side

Sidewalk North of 7th Street @ 33.946190269554, -118.126899003983

Sidewalks , Surface : Cross Slope

Finding

Sidewalk cross slope is not compliant.

On-Site Finding 4.40 percent for 215.00 feet

Recommendation

Repave the sidewalk surface with the recommended cross slope.

Recommendation Up to 2.08 percent

Costing Info (Estimated)

Repave surface \$1,092



Code Reference ADA 206, 302,CA 11B-403.3

Progress

Record Number	473708	Resolution	None
Progress	Not_Started	Priority	Six
Actual Date		Projected Date	06/30/2027
Actual Cost	\$0.00	Contractor	
Comments	No Comments		
Assignment	None	New Value	0
Designated Staff			

Dolan Avenue - 7th Street to Cherokee Drive

Sidewalks - Exterior : Sidewalks , Hazards & Gratings

East Side

Utility Pole North of 7th Street @ 33.946212520148, -118.126873522997

Sidewalks , Hazards & Gratings : Sidewalk Width at Obstruction

Finding

Sidewalk width at the obstruction is not compliant.

On-Site Finding 23.00 inches

Recommendation

Sidewalk width at the obstruction shall have the recommended value.

Recommendation At least 48.00 inches

Costing Info (Estimated)

\$1,260



Code Reference ADA 206, 302, 403.5.1, CA 11B-403.5

Progress

Record Number	473710	Resolution	None
Progress	Not_Started	Priority	Six
Actual Date		Projected Date	06/30/2027
Actual Cost	\$0.00	Contractor	
Comments	No Comments	New Value	0
Assignment	None		
Designated Staff			

Dolan Avenue - 7th Street to Cherokee Drive

Sidewalks - Exterior : Sidewalks

West Side @ 33.945445983835, -118.127588331699

Sidewalks : No Sidewalk

Finding

No sidewalk exists at the location.

On-Site Finding Not Found

Recommendation

No action necessary until a sidewalk is provided.

Recommendation See Recommendation

Costing Info (Estimated)

Unassigned



Code Reference ADA 206

Progress

Record Number	473706	Resolution	None
Progress	Not_Started	Priority	Six
Actual Date		Projected Date	06/30/2027
Actual Cost	\$0.00	Contractor	
Comments	No Comments	New Value	0
Assignment	None		
Designated Staff			

Dolan Avenue - 7th Street to Cherokee Drive



Dolan Avenue - 7th Street to Cherokee Drive

**7th Street to Cherokee Drive
Downey, CA 90242**

Date of Inspection
7/24/2017

***Estimated Facility Total: \$3,810**

*Estimated facility total is for estimating purposes only and does not represent total construction, repair totals or design fees.

Prepared By

Disability Access Consultants

(800) 743-7067

Prepared Using



Accessibility Survey



City of Downey Dolan Avenue - 7th Street to Cul-De-Sac

7th Street to Cul-De-Sac
Downey, CA 90242

Date of Inspection
7/26/2017

Prepared By
Disability Access Consultants
(800) 743-7067

Dolan Avenue - 7th Street to Cul-De-Sac

Sidewalks - Exterior : Sidewalks

East Side @ 33.945041018468, -118.127157837152

Sidewalks : No Sidewalk

Finding

No sidewalk exists at the location.

On-Site Finding Not Found

Recommendation

No action necessary until a sidewalk is provided.

Recommendation See Recommendation

Costing Info (Estimated)

Unassigned



Code Reference ADA 206

Progress

Record Number	474128	Resolution	None
Progress	Not_Started	Priority	Three
Actual Date		Projected Date	06/30/2021
Actual Cost	\$0.00	Contractor	
Comments	No Comments		
Assignment	None	New Value	0
Designated Staff			

Dolan Avenue - 7th Street to Cul-De-Sac

Sidewalks - Exterior : Sidewalks

West Side @ 33.945086632795, -118.127265125513

Sidewalks : No Sidewalk

Finding

No sidewalk exists at the location.

On-Site Finding Not Found

Recommendation

No action necessary until a sidewalk is provided.

Recommendation See Recommendation

Costing Info (Estimated)

Unassigned



Code Reference ADA 206

Progress

Record Number	474129	Resolution	None
Progress	Not_Started	Priority	Three
Actual Date		Projected Date	06/30/2021
Actual Cost	\$0.00	Contractor	
Comments	No Comments	New Value	0
Assignment	None		
Designated Staff			

Dolan Avenue - 7th Street to Cul-De-Sac



Dolan Avenue - 7th Street to Cul-De-Sac

7th Street to Cul-De-Sac
Downey, CA 90242

Date of Inspection
7/26/2017

***Estimated Facility Total: \$0**

*Estimated facility total is for estimating purposes only and does not represent total construction, repair totals or design fees.

Prepared By

Disability Access Consultants

(800) 743-7067

Prepared Using



Accessibility Survey



City of Downey Dolan Avenue - Adoree Street To Gardendale Street

Adoree Street To Gardendale Street
Downey, CA 90242

Date of Inspection
4/6/2017

Prepared By

Disability Access Consultants

(800) 743-7067

Dolan Avenue - Adoree Street To Gardendale Street

Sidewalks - Exterior : Sidewalks , Change in Level

East Side

Change In Level South Of Conklin Street @ 33.915954128403, -118.148168921471

Sidewalks , Change in Level : Change in Level Non Beveled

Finding

There is a change in elevation greater than recommended value.

On-Site Finding 0.62 inches

Recommendation

Ensure that the change in elevation is within the recommended value.

Recommendation Up to 0.25 inches

Costing Info (Estimated)

Remove tripping hazards \$198



Code Reference ADA 206, 302

Progress

Record Number	400368	Resolution	None
Progress	Not_Started	Priority	Two
Actual Date		Projected Date	06/30/2021
Actual Cost	\$0.00	Contractor	
Comments	No Comments	New Value	0
Assignment	None		
Designated Staff			

Dolan Avenue - Adoree Street To Gardendale Street

Sidewalks - Exterior : Sidewalks , Change in Level

West Side

Change In Level North Of Cheyenne Street @ 33.915181755027, -118.148973584175

Sidewalks , Change in Level : Change in Level Non Beveled

Finding

There is a change in elevation greater than recommended value.

On-Site Finding 0.62 inches


Recommendation

Ensure that the change in elevation is within the recommended value.

Recommendation Up to 0.25 inches

Costing Info (Estimated)

Remove tripping hazards \$198



Code Reference ADA 206, 302

Progress

Record Number	400355	Resolution	None
Progress	Not_Started	Priority	Two
Actual Date		Projected Date	06/30/2021
Actual Cost	\$0.00	Contractor	
Comments	No Comments	New Value	0
Assignment	None		
Designated Staff			

Dolan Avenue - Adoree Street To Gardendale Street

Sidewalks - Exterior : Sidewalks

East Side

Sidewalk South Of Adoree Street @ 33.917623499390, -118.146990090609

Sidewalks : Missing Sidewalk

Finding

Section of sidewalk is missing and consists of dirt, grass or gravel.

On-Site Finding 405.00 feet

Recommendation

Provide a compliant sidewalk for the missing section.

Recommendation See Recommendation

Costing Info (Estimated)

\$1,260



Code Reference ADA 206, 302,CA 11B-302,CA 11B-206

Progress

Record Number	400361	Resolution	None
Progress	Not_Started	Priority	Three
Actual Date		Projected Date	06/30/2021
Actual Cost	\$0.00	Contractor	
Comments	No Comments	New Value	0
Assignment	None		
Designated Staff			

Dolan Avenue - Adoree Street To Gardendale Street

Sidewalks - Exterior : Sidewalks

East Side

Sidewalk South Of Cheyenne Steet @ 33.914846760939, -118.149027228355

Sidewalks : Missing Sidewalk

Finding

Section of sidewalk is missing and consists of dirt, grass or gravel.

On-Site Finding 200.00 feet

Recommendation

Provide a compliant sidewalk for the missing section.

Recommendation See Recommendation

Costing Info (Estimated)

\$1,260



Code Reference ADA 206, 302,CA 11B-302,CA 11B-206

Progress

Record Number	400364	Resolution	None
Progress	Not_Started	Priority	Three
Actual Date		Projected Date	06/30/2021
Actual Cost	\$0.00	Contractor	
Comments	No Comments	New Value	0
Assignment	None		
Designated Staff			

Dolan Avenue - Adoree Street To Gardendale Street

Sidewalks - Exterior : Sidewalks

East Side

Sidewalk South Of Conklin Street @ 33.915761592179, -118.148316442966

Sidewalks : Missing Sidewalk

Finding

Section of sidewalk is missing and consists of dirt, grass or gravel.

On-Site Finding 110.00 feet

Recommendation

Provide a compliant sidewalk for the missing section.

Recommendation See Recommendation

Costing Info (Estimated)

\$1,260



Code Reference ADA 206, 302,CA 11B-302,CA 11B-206

Progress

Record Number	400363	Resolution	None
Progress	Not_Started	Priority	Three
Actual Date		Projected Date	06/30/2021
Actual Cost	\$0.00	Contractor	
Comments	No Comments	New Value	0
Assignment	None		
Designated Staff			

Dolan Avenue - Adoree Street To Gardendale Street

Sidewalks - Exterior : Sidewalks , Surface

East Side

Sidewalk South Of Conklin Street @ 33.915954128403, -118.148168921471

Sidewalks , Surface : Cross Slope

Finding

Sidewalk cross slope is not compliant.

On-Site Finding 3.50 percent for 99.00 feet

Recommendation

Repave the sidewalk surface with the recommended cross slope.

Recommendation Up to 2.08 percent

Costing Info (Estimated)

Repave surface \$1,092



Code Reference ADA 206, 302,CA 11B-403.3

Progress

Record Number	400366	Resolution	None
Progress	Not_Started	Priority	Three
Actual Date		Projected Date	06/30/2021
Actual Cost	\$0.00	Contractor	
Comments	No Comments		
Assignment	None	New Value	0
Designated Staff			

Dolan Avenue - Adoree Street To Gardendale Street

Sidewalks - Exterior : Sidewalks

East Side

Sidewalk South Of Devenir Street @ 33.916590719064, -118.147762566805

Sidewalks : Missing Sidewalk

Finding

Section of sidewalk is missing and consists of dirt, grass or gravel.

On-Site Finding 210.00 feet

Recommendation

Provide a compliant sidewalk for the missing section.

Recommendation See Recommendation

Costing Info (Estimated)

\$1,260



Code Reference ADA 206, 302,CA 11B-302,CA 11B-206

Progress

Record Number	400362	Resolution	None
Progress	Not_Started	Priority	Three
Actual Date		Projected Date	06/30/2021
Actual Cost	\$0.00	Contractor	
Comments	No Comments	New Value	0
Assignment	None		
Designated Staff			

Dolan Avenue - Adoree Street To Gardendale Street

Sidewalks - Exterior : Sidewalks

East Side

Sidewalk South Of Priscilla Street @ 33.914264691668, -118.149451017380

Sidewalks : Missing Sidewalk

Finding

Section of sidewalk is missing and consists of dirt, grass or gravel.

On-Site Finding 105.00 feet

Recommendation

Provide a compliant sidewalk for the missing section.

Recommendation See Recommendation

Costing Info (Estimated)

\$1,260



Code Reference ADA 206, 302,CA 11B-302,CA 11B-206

Progress

Record Number	400365	Resolution	None
Progress	Not_Started	Priority	Three
Actual Date		Projected Date	06/30/2021
Actual Cost	\$0.00	Contractor	
Comments	No Comments	New Value	0
Assignment	None		
Designated Staff			

Dolan Avenue - Adoree Street To Gardendale Street

Sidewalks - Exterior : Sidewalks

East Side

Sidewalk South Of Puritan Street @ 33.915378744291, -118.148606121540

Sidewalks : Missing Sidewalk

Finding

Section of sidewalk is missing and consists of dirt, grass or gravel.

On-Site Finding 187.00 feet

Recommendation

Provide a compliant sidewalk for the missing section.

Recommendation See Recommendation

Costing Info (Estimated)

\$1,260



Code Reference ADA 206, 302,CA 11B-302,CA 11B-206

Progress

Record Number	400360	Resolution	None
Progress	Not_Started	Priority	Three
Actual Date		Projected Date	06/30/2021
Actual Cost	\$0.00	Contractor	
Comments	No Comments	New Value	0
Assignment	None		
Designated Staff			

Dolan Avenue - Adoree Street To Gardendale Street

Sidewalks - Exterior : Sidewalks , Hazards & Gratings

East Side

Southeast Corner Of Conklin Street @ 33.915986403219, -118.148150146008

Sidewalks , Hazards & Gratings : Curb is on Path of Travel

Finding

There is a curb on the designated path of travel.

On-Site Finding Not Compliant

Recommendation

Provide a compliant curb ramp.

Recommendation See Recommendation

Costing Info (Estimated)

Install curb ramp \$2,500



Code Reference ADA 402, 303, 406, 403.4, 303.4

Progress

Record Number	400367	Resolution	None
Progress	Not_Started	Priority	Three
Actual Date		Projected Date	06/30/2021
Actual Cost	\$0.00	Contractor	
Comments	No Comments	New Value	0
Assignment	None		
Designated Staff			

Dolan Avenue - Adoree Street To Gardendale Street

Sidewalks - Exterior : Sidewalks

East Side @ 33.917623499390, -118.146990090609

Sidewalks : 60X60 Turn Area

Finding

There is no 60X60 turn area at every 200 feet.

On-Site Finding Not Found

Recommendation

Provide a 60X60 turn every 200 feet on the sidewalk.

Recommendation See Recommendation

Costing Info (Estimated)

\$2,400



Code Reference ADA 206, 302

Progress

Record Number	400359	Resolution	None
Progress	Not_Started	Priority	Three
Actual Date		Projected Date	06/30/2021
Actual Cost	\$0.00	Contractor	
Comments	No Comments		
Assignment	None	New Value	0
Designated Staff			

Dolan Avenue - Adoree Street To Gardendale Street

Sidewalks - Exterior : Sidewalks

West Side

Cheyenne Street West Crossing @ 33.914837857424, -118.149229735136

Sidewalks : Vehicular Traffic Slope

Finding

Slope at vehicular traffic is not compliant.

On-Site Finding 9.60 percent

Recommendation

Repave the surface to provide a compliant slope.

Recommendation Up to 5.00 percent

Costing Info (Estimated)

Repave surface \$1,092



Code Reference

Progress

Record Number	400357	Resolution	None
Progress	Not_Started	Priority	Three
Actual Date		Projected Date	06/30/2021
Actual Cost	\$0.00	Contractor	
Comments	No Comments	New Value	0
Assignment	None		
Designated Staff			

Dolan Avenue - Adoree Street To Gardendale Street

Sidewalks - Exterior : Sidewalks

West Side

Puritan Street West Crossing @ 33.915453310729, -118.148773759604

Sidewalks : Vehicular Traffic Slope

Finding

Slope at vehicular traffic is not compliant.

On-Site Finding 6.50 percent

Recommendation

Repave the surface to provide a compliant slope.

Recommendation Up to 5.00 percent

Costing Info (Estimated)

Repave surface \$1,092



Code Reference

Progress

Record Number	400358	Resolution	None
Progress	Not_Started	Priority	Three
Actual Date		Projected Date	06/30/2021
Actual Cost	\$0.00	Contractor	
Comments	No Comments		
Assignment	None	New Value	0
Designated Staff			

Dolan Avenue - Adoree Street To Gardendale Street

Sidewalks - Exterior : Sidewalks

West Side

Sidewalk North Of Gardendale Street @ 33.914108878952, -118.149762153625

Sidewalks : Missing Sidewalk

Finding

Section of sidewalk is missing and consists of dirt, grass or gravel.

On-Site Finding 218.00 feet

Recommendation

Provide a compliant sidewalk for the missing section.

Recommendation See Recommendation

Costing Info (Estimated)

\$1,260



Code Reference ADA 206, 302,CA 11B-302,CA 11B-206

Progress

Record Number	400352	Resolution	None
Progress	Not_Started	Priority	Three
Actual Date		Projected Date	06/30/2021
Actual Cost	\$0.00	Contractor	
Comments	No Comments	New Value	0
Assignment	None		
Designated Staff			

Dolan Avenue - Adoree Street To Gardendale Street

Sidewalks - Exterior : Sidewalks , Surface

West Side

Sidewalk North Of Gardendale Street @ 33.914624172777, -118.149387985468

Sidewalks , Surface : Cross Slope

Finding

Sidewalk cross slope is not compliant.

On-Site Finding 3.90 percent for 71.00 feet

Recommendation

Repave the sidewalk surface with the recommended cross slope.

Recommendation Up to 2.08 percent

Costing Info (Estimated)

Repave surface \$1,092



Code Reference ADA 206, 302, CA 11B-403.3

Progress

Record Number	400353	Resolution	None
Progress	Not_Started	Priority	Three
Actual Date		Projected Date	06/30/2021
Actual Cost	\$0.00	Contractor	
Comments	No Comments		
Assignment	None	New Value	0
Designated Staff			

Dolan Avenue - Adoree Street To Gardendale Street

Sidewalks - Exterior : Sidewalks

West Side

Sidewalk North Of Puritan Street @ 33.915536780546, -118.148705363274

Sidewalks : Missing Sidewalk

Finding

Section of sidewalk is missing and consists of dirt, grass or gravel.

On-Site Finding 978.00 feet

Recommendation

Provide a compliant sidewalk for the missing section.

Recommendation See Recommendation

Costing Info (Estimated)

\$1,260



Code Reference ADA 206, 302,CA 11B-302,CA 11B-206

Progress

Record Number	400351	Resolution	None
Progress	Not_Started	Priority	Three
Actual Date		Projected Date	06/30/2021
Actual Cost	\$0.00	Contractor	
Comments	No Comments	New Value	0
Assignment	None		
Designated Staff			

Dolan Avenue - Adoree Street To Gardendale Street

Sidewalks - Exterior : Sidewalks , Hazards & Gratings

West Side

Southwest Corner Of Gardendale Street @ 33.91479113953, -118.149271309376

Sidewalks , Hazards & Gratings : Curb is on Path of Travel

Finding

There is a curb on the designated path of travel.

On-Site Finding Not Compliant

Recommendation

Provide a compliant curb ramp.

Recommendation See Recommendation

Costing Info (Estimated)

Install curb ramp \$2,500



Code Reference ADA 402, 303, 406, 403.4, 303.4

Progress

Record Number	400356	Resolution	None
Progress	Not_Started	Priority	Three
Actual Date		Projected Date	06/30/2021
Actual Cost	\$0.00	Contractor	
Comments	No Comments	New Value	0
Assignment	None		
Designated Staff			

Dolan Avenue - Adoree Street To Gardendale Street

Sidewalks - Exterior : Sidewalks , Hazards & Gratings

West Side

Southwest Corner Of Puritan Street @ 33.915406567596, -118.148796558380

Sidewalks , Hazards & Gratings : Curb is on Path of Travel

Finding

There is a curb on the designated path of travel.

On-Site Finding Not Compliant

Recommendation

Provide a compliant curb ramp.

Recommendation See Recommendation

Costing Info (Estimated)

Install curb ramp \$2,500



Code Reference ADA 402, 303, 406, 403.4, 303.4

Progress

Record Number	400354	Resolution	None
Progress	Not_Started	Priority	Three
Actual Date		Projected Date	06/30/2021
Actual Cost	\$0.00	Contractor	
Comments	No Comments	New Value	0
Assignment	None		
Designated Staff			

Dolan Avenue - Adoree Street To Gardendale Street

Sidewalks - Exterior : Sidewalks

West Side @ 33.914108878952, -118.149762153625

Sidewalks : 60X60 Turn Area

Finding

There is no 60X60 turn area at every 200 feet.

On-Site Finding Not Found

Recommendation

Provide a 60X60 turn every 200 feet on the sidewalk.

Recommendation See Recommendation

Costing Info (Estimated)

\$2,400



Code Reference ADA 206, 302

Progress

Record Number	400350	Resolution	None
Progress	Not_Started	Priority	Three
Actual Date		Projected Date	06/30/2021
Actual Cost	\$0.00	Contractor	
Comments	No Comments		
Assignment	None	New Value	0
Designated Staff			

Dolan Avenue - Adoree Street To Gardendale Street



Dolan Avenue - Adoree Street To Gardendale Street

**Adoree Street To Gardendale Street
Downey, CA 90242**

Date of Inspection
4/6/2017

***Estimated Facility Total: \$27,144**

*Estimated facility total is for estimating purposes only and does not represent total construction, repair totals or design fees.

Prepared By

Disability Access Consultants

(800) 743-7067

Prepared Using



Accessibility Survey



City of Downey Dolan Avenue - Bigpy Street to End

Bigpy Avenue to End
Downey, CA 90242

Date of Inspection
7/28/2017

Prepared By
Disability Access Consultants
(800) 743-7067

Dolan Avenue - Biggy Street to End

Sidewalks - Exterior : Sidewalks

East Side @ 33.948106024383, -118.125199824572

Sidewalks : No Sidewalk

Finding

No sidewalk exists at the location.

On-Site Finding Not Found

Recommendation

No action necessary until a sidewalk is provided.

Recommendation See Recommendation

Costing Info (Estimated)

Unassigned



Code Reference ADA 206

Progress

Record Number	475406	Resolution	None
Progress	Not_Started	Priority	Three
Actual Date		Projected Date	06/30/2021
Actual Cost	\$0.00	Contractor	
Comments	No Comments	New Value	0
Assignment	None		
Designated Staff			

Dolan Avenue - Biggy Street to End

Sidewalks - Exterior : Sidewalks

West Side @ 33.948170549637, -118.125325888395

Sidewalks : No Sidewalk

Finding

No sidewalk exists at the location.

On-Site Finding Not Found

Recommendation

No action necessary until a sidewalk is provided.

Recommendation See Recommendation

Costing Info (Estimated)

Unassigned



Code Reference ADA 206

Progress

Record Number	475405	Resolution	None
Progress	Not_Started	Priority	Three
Actual Date		Projected Date	06/30/2021
Actual Cost	\$0.00	Contractor	
Comments	No Comments		
Assignment	None	New Value	0
Designated Staff			

Dolan Avenue - Bigpy Street to End



Dolan Avenue - Bigpy Street to End

**Bigpy Avenue to End
Downey, CA 90242**

Date of Inspection
7/28/2017

***Estimated Facility Total: \$0**

*Estimated facility total is for estimating purposes only and does not represent total construction, repair totals or design fees.

Prepared By

Disability Access Consultants

(800) 743-7067

Prepared Using



Accessibility Survey



City of Downey Dolan Avenue - Charloma Drive to Cul-De-Sac

Charloma Drive to Cul-De-Sac
Downey, CA 90242

Date of Inspection
7/12/2017

Prepared By
Disability Access Consultants
(800) 743-7067

Dolan Avenue - Charloma Drive to Cul-De-Sac

Sidewalks - Exterior : Sidewalks

East Side @ 33.954632839771, -118.120810389519

Sidewalks : No Sidewalk

Finding

No sidewalk exists at the location.

On-Site Finding Not Found

Recommendation

No action necessary until a sidewalk is provided.

Recommendation See Recommendation

Costing Info (Estimated)

Unassigned



Code Reference ADA 206

Progress

Record Number	468097	Resolution	None
Progress	Not_Started	Priority	Three
Actual Date		Projected Date	06/30/2021
Actual Cost	\$0.00	Contractor	
Comments	No Comments		
Assignment	None	New Value	0
Designated Staff			

Dolan Avenue - Charloma Drive to Cul-De-Sac

Sidewalks - Exterior : Sidewalks

West Side @ 33.954709596680, -118.120932430029

Sidewalks : No Sidewalk

Finding

No sidewalk exists at the location.

On-Site Finding Not Found

Recommendation

No action necessary until a sidewalk is provided.

Recommendation See Recommendation

Costing Info (Estimated)

Unassigned



Code Reference ADA 206

Progress

Record Number	468096	Resolution	None
Progress	Not_Started	Priority	Three
Actual Date		Projected Date	06/30/2021
Actual Cost	\$0.00	Contractor	
Comments	No Comments		
Assignment	None	New Value	0
Designated Staff			

Dolan Avenue - Charloma Drive to Cul-De-Sac



Dolan Avenue - Charloma Drive to Cul-De-Sac

**Charloma Drive to Cul-De-Sac
Downey, CA 90242**

Date of Inspection
7/12/2017

***Estimated Facility Total: \$0**

*Estimated facility total is for estimating purposes only and does not represent total construction, repair totals or design fees.

Prepared By

Disability Access Consultants

(800) 743-7067

Prepared Using



Accessibility Survey



City of Downey Dolan Avenue - Cherokee Drive To Bigby Avenue

Cherokee Drive To Bigby Avenue
Downey, CA 90241

Date of Inspection
2/2/2017

Prepared By
Disability Access Consultants
(800) 743-7067

Dolan Avenue - Cherokee Drive To Bigby Avenue

Sidewalks - Exterior : Sidewalks , Change in Level

East Side

Change In Level South Of Bigby Avenue @ 33.947490807004, -118.125666528940

Sidewalks , Change in Level : Change in Level Non Beveled

Finding

There is a change in elevation greater than recommended value.

On-Site Finding 1.25 inches

Recommendation

Ensure that the change in elevation is within the recommended value.

Recommendation Up to 0.25 inches

Costing Info (Estimated)

Remove tripping hazards \$198



Code Reference ADA 206, 302

Progress

Record Number	349567	Resolution	None
Progress	Not_Started	Priority	Two
Actual Date		Projected Date	06/30/2020
Actual Cost	\$0.00	Contractor	
Comments	No Comments	New Value	0
Assignment	None		
Designated Staff			

Dolan Avenue - Cherokee Drive To Bigby Avenue

Sidewalks - Exterior : Sidewalks , Change in Level

East Side

Change In Level South Of Bigby Avenue @ 33.947804535048, -118.125427812338

Sidewalks , Change in Level : Change in Level Non Beveled

Finding

There is a change in elevation greater than recommended value.

On-Site Finding 0.50 inches

Recommendation

Ensure that the change in elevation is within the recommended value.

Recommendation Up to 0.25 inches

Costing Info (Estimated)

Remove tripping hazards \$198



Code Reference ADA 206, 302

Progress

Record Number	349566	Resolution	None
Progress	Not_Started	Priority	Two
Actual Date		Projected Date	06/30/2021
Actual Cost	\$0.00	Contractor	
Comments	No Comments	New Value	0
Assignment	None		
Designated Staff			

Dolan Avenue - Cherokee Drive To Bigby Avenue

Sidewalks - Exterior : Sidewalks , Change in Level

West Side

Change In Level North Of Cherokee Drive @ 33.947863497991, -118.125552535057

Sidewalks , Change in Level : Change in Level Non Beveled

Finding

There is a change in elevation greater than recommended value.

On-Site Finding 0.62 inches

Recommendation

Ensure that the change in elevation is within the recommended value.

Recommendation Up to 0.25 inches

Costing Info (Estimated)

Remove tripping hazards \$198



Code Reference ADA 206, 302

Progress

Record Number	349571	Resolution	None
Progress	Not_Started	Priority	Two
Actual Date		Projected Date	06/30/2021
Actual Cost	\$0.00	Contractor	
Comments	No Comments	New Value	0
Assignment	None		
Designated Staff			

Dolan Avenue - Cherokee Drive To Bigby Avenue

Sidewalks - Exterior : Sidewalks , Change in Level

West Side

Change In Level North Of Cherokee Drive @ 33.948062636685, -118.125414401293

Sidewalks , Change in Level : Change in Level Non Beveled

Finding

There is a change in elevation greater than recommended value.

On-Site Finding 0.75 inches

Recommendation

Ensure that the change in elevation is within the recommended value.

Recommendation Up to 0.25 inches

Costing Info (Estimated)

Remove tripping hazards \$198



Code Reference ADA 206, 302

Progress

Record Number	349570	Resolution	None
Progress	Not_Started	Priority	Two
Actual Date		Projected Date	06/30/2021
Actual Cost	\$0.00	Contractor	
Comments	No Comments	New Value	0
Assignment	None		
Designated Staff			

Dolan Avenue - Cherokee Drive To Bigby Avenue

Sidewalks - Exterior : Sidewalks , Surface

East Side

Sidewalk South Of Bigby Avenue @ 33.946805496333, -118.126158714294

Sidewalks , Surface : Cross Slope

Finding

Sidewalk cross slope is not compliant.

On-Site Finding 2.80 percent for 45.00 feet

Recommendation

Repave the sidewalk surface with the recommended cross slope.

Recommendation Up to 2.08 percent

Costing Info (Estimated)

Repave surface \$1,092



Code Reference ADA 206, 302,CA 11B-403.3

Progress

Record Number	349564	Resolution	None
Progress	Not_Started	Priority	Three
Actual Date		Projected Date	06/30/2021
Actual Cost	\$0.00	Contractor	
Comments	No Comments		
Assignment	None	New Value	0
Designated Staff			

Dolan Avenue - Cherokee Drive To Bigby Avenue

Sidewalks - Exterior : Sidewalks , Surface

East Side

Sidewalk South Of Bigby Avenue @ 33.947494144542, -118.125658482313

Sidewalks , Surface : Cross Slope

Finding

Sidewalk cross slope is not compliant.

On-Site Finding 3.00 percent for 25.00 feet

Recommendation

Repave the sidewalk surface with the recommended cross slope.

Recommendation Up to 2.08 percent

Costing Info (Estimated)

Repave surface \$1,092



Code Reference ADA 206, 302, CA 11B-403.3

Progress

Record Number	349563	Resolution	None
Progress	Not_Started	Priority	Three
Actual Date		Projected Date	06/30/2021
Actual Cost	\$0.00	Contractor	
Comments	No Comments		
Assignment	None	New Value	0
Designated Staff			

Dolan Avenue - Cherokee Drive To Bigby Avenue

Sidewalks - Exterior : Sidewalks , Surface

East Side

Sidewalk South Of Bigby Avenue @ 33.948005898892, -118.125284314156

Sidewalks , Surface : Cross Slope

Finding

Sidewalk cross slope is not compliant.

On-Site Finding 3.50 percent for 35.00 feet

Recommendation

Repave the sidewalk surface with the recommended cross slope.

Recommendation Up to 2.08 percent

Costing Info (Estimated)

Repave surface \$1,092



Code Reference ADA 206, 302, CA 11B-403.3

Progress

Record Number	349562	Resolution	None
Progress	Not_Started	Priority	Three
Actual Date		Projected Date	06/30/2021
Actual Cost	\$0.00	Contractor	
Comments	No Comments		
Assignment	None	New Value	0
Designated Staff			

Dolan Avenue - Cherokee Drive To Bigby Avenue

Sidewalks - Exterior : Sidewalks , Hazards & Gratings

East Side

Tree South Of Bigby Avenue @ 33.947696621631, -118.125516325235

Sidewalks , Hazards & Gratings : Overhead Obstruction Height

Finding

Overhead obstruction height is not compliant.

On-Site Finding 50.00 inches

Recommendation

Provide a compliant vertical clearance height.

Recommendation At least 80.00 inches

Costing Info (Estimated)

Unassigned



Code Reference ADA 206, 307.4,CA 11B-307.4

Progress

Record Number	349565	Resolution	None
Progress	Not_Started	Priority	Three
Actual Date		Projected Date	06/30/2021
Actual Cost	\$0.00	Contractor	
Comments	No Comments		
Assignment	None	New Value	0
Designated Staff			

Dolan Avenue - Cherokee Drive To Bigby Avenue

Sidewalks - Exterior : Sidewalks , Change in Level

West Side

Change In Level North Of Cherokee Drive @ 33.946729844817, -118.126381337643

Sidewalks , Change in Level : Change in Level Non Beveled

Finding

There is a change in elevation greater than recommended value.

On-Site Finding 0.37 inches

Recommendation

Ensure that the change in elevation is within the recommended value.

Recommendation Up to 0.25 inches

Costing Info (Estimated)

Remove tripping hazards \$198



Code Reference ADA 206, 302

Progress

Record Number	349575	Resolution	None
Progress	Not_Started	Priority	Three
Actual Date		Projected Date	12/31/2022
Actual Cost	\$0.00	Contractor	
Comments	No Comments	New Value	0
Assignment	None		
Designated Staff			

Dolan Avenue - Cherokee Drive To Bigby Avenue

Sidewalks - Exterior : Sidewalks , Change in Level

West Side

Change In Level North Of Cherokee Drive @ 33.947834572778, -118.125588744879

Sidewalks , Change in Level : Change in Level Non Beveled

Finding

There is a change in elevation greater than recommended value.

On-Site Finding 0.37 inches

Recommendation

Ensure that the change in elevation is within the recommended value.

Recommendation Up to 0.25 inches

Costing Info (Estimated)

Remove tripping hazards \$198



Code Reference ADA 206, 302

Progress

Record Number	349577	Resolution	None
Progress	Not_Started	Priority	Three
Actual Date		Projected Date	12/31/2022
Actual Cost	\$0.00	Contractor	
Comments	No Comments	New Value	0
Assignment	None		
Designated Staff			

Dolan Avenue - Cherokee Drive To Bigby Avenue

Sidewalks - Exterior : Sidewalks , Surface

West Side

Sidewalk North Of Cherokee Drive @ 33.946709819405, -118.126396089792

Sidewalks , Surface : Cross Slope

Finding

Sidewalk cross slope is not compliant.

On-Site Finding 3.10 percent for 80.00 feet

Recommendation

Repave the sidewalk surface with the recommended cross slope.

Recommendation Up to 2.08 percent

Costing Info (Estimated)

Repave surface \$1,092



Code Reference ADA 206, 302, CA 11B-403.3

Progress

Record Number	349569	Resolution	None
Progress	Not_Started	Priority	Three
Actual Date		Projected Date	06/30/2021
Actual Cost	\$0.00	Contractor	
Comments	No Comments	New Value	0
Assignment	None		
Designated Staff			

Dolan Avenue - Cherokee Drive To Bigby Avenue

Sidewalks - Exterior : Sidewalks , Surface

West Side

Sidewalk North Of Cherokee Drive @ 33.948010348916, -118.125450611115

Sidewalks , Surface : Cross Slope

Finding

Sidewalk cross slope is not compliant.

On-Site Finding 3.30 percent for 15.00 feet

Recommendation

Repave the sidewalk surface with the recommended cross slope.

Recommendation Up to 2.08 percent

Costing Info (Estimated)

Repave surface \$1,092



Code Reference ADA 206, 302, CA 11B-403.3

Progress

Record Number	349568	Resolution	None
Progress	Not_Started	Priority	Three
Actual Date		Projected Date	06/30/2021
Actual Cost	\$0.00	Contractor	
Comments	No Comments		
Assignment	None	New Value	0
Designated Staff			

Dolan Avenue - Cherokee Drive To Bigby Avenue

Sidewalks - Exterior : Sidewalks , Hazards & Gratings

West Side

Tree North Of Cherokee Drive @ 33.946868910052, -118.126282095909

Sidewalks , Hazards & Gratings : Overhead Obstruction Height

Finding

Overhead obstruction height is not compliant.

On-Site Finding 52.00 inches

Recommendation

Provide a compliant vertical clearance height.

Recommendation At least 80.00 inches

Costing Info (Estimated)

Unassigned



Code Reference ADA 206, 307.4, CA 11B-307.4

Progress

Record Number	349576	Resolution	None
Progress	Not_Started	Priority	Three
Actual Date		Projected Date	06/30/2021
Actual Cost	\$0.00	Contractor	
Comments	No Comments		
Assignment	None	New Value	0
Designated Staff			

Dolan Avenue - Cherokee Drive To Bigby Avenue

Sidewalks - Exterior : Sidewalks , Hazards & Gratings

West Side

Tree North Of Cherokee Drive @ 33.947678821467, -118.125690668821

Sidewalks , Hazards & Gratings : Overhead Obstruction Height

Finding

Overhead obstruction height is not compliant.

On-Site Finding 57.00 inches

Recommendation

Provide a compliant vertical clearance height.

Recommendation At least 80.00 inches

Costing Info (Estimated)

Unassigned



Code Reference ADA 206, 307.4, CA 11B-307.4

Progress

Record Number	349572	Resolution	None
Progress	Not_Started	Priority	Three
Actual Date		Projected Date	06/30/2021
Actual Cost	\$0.00	Contractor	
Comments	No Comments		
Assignment	None	New Value	0
Designated Staff			

Dolan Avenue - Cherokee Drive To Bigby Avenue

Sidewalks - Exterior : Sidewalks , Hazards & Gratings

West Side

Tree North Of Cherokee Drive @ 33.947699959162, -118.125679939985

Sidewalks , Hazards & Gratings : Overhead Obstruction Height

Finding

Overhead obstruction height is not compliant.

On-Site Finding 67.00 inches

Recommendation

Provide a compliant vertical clearance height.

Recommendation At least 80.00 inches

Costing Info (Estimated)

Unassigned



Code Reference ADA 206, 307.4, CA 11B-307.4

Progress

Record Number	349573	Resolution	None
Progress	Not_Started	Priority	Three
Actual Date		Projected Date	06/30/2021
Actual Cost	\$0.00	Contractor	
Comments	No Comments		
Assignment	None	New Value	0
Designated Staff			

Dolan Avenue - Cherokee Drive To Bigby Avenue

Sidewalks - Exterior : Sidewalks , Hazards & Gratings

West Side

Tree North Of Cherokee Drive @ 33.947787847415, -118.125606179237

Sidewalks , Hazards & Gratings : Overhead Obstruction Height

Finding

Overhead obstruction height is not compliant.

On-Site Finding 72.00 inches

Recommendation

Provide a compliant vertical clearance height.

Recommendation At least 80.00 inches

Costing Info (Estimated)

Unassigned



Code Reference ADA 206, 307.4,CA 11B-307.4

Progress

Record Number	349574	Resolution	None
Progress	Not_Started	Priority	Three
Actual Date		Projected Date	06/30/2021
Actual Cost	\$0.00	Contractor	
Comments	No Comments		
Assignment	None	New Value	0
Designated Staff			

Dolan Avenue - Cherokee Drive To Bigby Avenue



Dolan Avenue - Cherokee Drive To Bigby Avenue

**Cherokee Drive To Bigby Avenue
Downey, CA 90241**

Date of Inspection
2/2/2017

***Estimated Facility Total: \$6,648**

*Estimated facility total is for estimating purposes only and does not represent total construction, repair totals or design fees.

Prepared By

Disability Access Consultants

(800) 743-7067

Prepared Using



Accessibility Survey



City of Downey Dolan Avenue - Cleto Street to Galt Drive

Cleto Street to Galt Drive
Downey, CA 90242

Date of Inspection
8/1/2017

Prepared By
Disability Access Consultants
(800) 743-7067

Dolan Avenue - Cleta Street to Galt Drive

Sidewalks - Exterior : Sidewalks

East Side @ 33.934534609028, -118.135664463043

Sidewalks : No Sidewalk

Finding

No sidewalk exists at the location.

On-Site Finding Not Found

Recommendation

No action necessary until a sidewalk is provided.

Recommendation See Recommendation

Costing Info (Estimated)

Unassigned



Code Reference ADA 206

Progress

Record Number	476723	Resolution	None
Progress	Not_Started	Priority	Three
Actual Date		Projected Date	06/30/2021
Actual Cost	\$0.00	Contractor	
Comments	No Comments		
Assignment	None	New Value	0
Designated Staff			

Dolan Avenue - Cleta Street to Galt Drive

Sidewalks - Exterior : Sidewalks

West Side @ 33.934591355799, -118.135794550180

Sidewalks : No Sidewalk

Finding

No sidewalk exists at the location.

On-Site Finding Not Found

Recommendation

No action necessary until a sidewalk is provided.

Recommendation See Recommendation

Costing Info (Estimated)

Unassigned



Code Reference ADA 206

Progress

Record Number	476722	Resolution	None
Progress	Not_Started	Priority	Three
Actual Date		Projected Date	06/30/2021
Actual Cost	\$0.00	Contractor	
Comments	No Comments	New Value	0
Assignment	None		
Designated Staff			

Dolan Avenue - Cleta Street to Galt Drive



Dolan Avenue - Cleta Street to Galt Drive

**Cleta Street to Galt Drive
Downey, CA 90242**

Date of Inspection
8/1/2017

***Estimated Facility Total: \$0**

*Estimated facility total is for estimating purposes only and does not represent total construction, repair totals or design fees.

Prepared By

Disability Access Consultants

(800) 743-7067

Prepared Using



Accessibility Survey



City of Downey Dolan Avenue - Firestone Boulevard to End

Firestone Boulevard to End
Downey, CA 90242

Date of Inspection
8/11/2017

Prepared By
Disability Access Consultants
(800) 743-7067

Dolan Avenue - Firestone Boulevard to End

Sidewalks - Exterior : Sidewalks

East Side @ 33.939303431250, -118.131187856197

Sidewalks : No Sidewalk

Finding

No sidewalk exists at the location.

On-Site Finding Not Found

Recommendation

No action necessary until a sidewalk is provided.

Recommendation See Recommendation

Costing Info (Estimated)

Unassigned



Code Reference ADA 206

Progress

Record Number	479249	Resolution	None
Progress	Not_Started	Priority	Three
Actual Date		Projected Date	06/30/2021
Actual Cost	\$0.00	Contractor	
Comments	No Comments		
Assignment	None	New Value	0
Designated Staff			

Dolan Avenue - Firestone Boulevard to End

Sidewalks - Exterior : Sidewalks , Surface

West Side

Sidewalk North of Firestone Boulevard @ 33.939342372936, -118.131378293037

Sidewalks , Surface : Cross Slope

Finding

Sidewalk cross slope is not compliant.

On-Site Finding 3.50 percent for 53.00 feet

Recommendation

Repave the sidewalk surface with the recommended cross slope.

Recommendation Up to 2.08 percent

Costing Info (Estimated)

Repave surface \$1,092



Code Reference ADA 206, 302, CA 11B-403.3

Progress

Record Number	479248	Resolution	None
Progress	Not_Started	Priority	Three
Actual Date		Projected Date	06/30/2021
Actual Cost	\$0.00	Contractor	
Comments	No Comments	New Value	0
Assignment	None		
Designated Staff			

Dolan Avenue - Firestone Boulevard to End



Dolan Avenue - Firestone Boulevard to End

**Firestone Boulevard to End
Downey, CA 90242**

Date of Inspection
8/11/2017

***Estimated Facility Total: \$1,092**

*Estimated facility total is for estimating purposes only and does not represent total construction, repair totals or design fees.

Prepared By

Disability Access Consultants

(800) 743-7067

Prepared Using



Accessibility Survey



City of Downey Dolan Avenue - Gainford Street to Dinsdale Street

Gainford Street to Dinsdale Street
Downey, CA 90242

Date of Inspection
7/12/2017

Prepared By
Disability Access Consultants
(800) 743-7067

Dolan Avenue - Gainford Street to Dinsdale Street

Sidewalks - Exterior : Sidewalks

East Side @ 33.953102136797, -118.121585547924

Sidewalks : No Sidewalk

Finding

No sidewalk exists at the location.

On-Site Finding Not Found

Recommendation

No action necessary until a sidewalk is provided.

Recommendation See Recommendation

Costing Info (Estimated)

Unassigned



Code Reference ADA 206

Progress

Record Number	468108	Resolution	None
Progress	Not_Started	Priority	Three
Actual Date		Projected Date	06/30/2021
Actual Cost	\$0.00	Contractor	
Comments	No Comments		
Assignment	None	New Value	0
Designated Staff			

Dolan Avenue - Gainford Street to Dinsdale Street

Sidewalks - Exterior : Sidewalks

West Side @ 33.953172220456, -118.121742457151

Sidewalks : No Sidewalk

Finding

No sidewalk exists at the location.

On-Site Finding Not Found

Recommendation

No action necessary until a sidewalk is provided.

Recommendation See Recommendation

Costing Info (Estimated)

Unassigned



Code Reference ADA 206

Progress

Record Number	468109	Resolution	None
Progress	Not_Started	Priority	Three
Actual Date		Projected Date	06/30/2021
Actual Cost	\$0.00	Contractor	
Comments	No Comments		
Assignment	None	New Value	0
Designated Staff			

Dolan Avenue - Gainford Street to Dinsdale Street



Dolan Avenue - Gainford Street to Dinsdale Street

**Gainford Street to Dinsdale Street
Downey, CA 90242**

Date of Inspection
7/12/2017

***Estimated Facility Total: \$0**

*Estimated facility total is for estimating purposes only and does not represent total construction, repair totals or design fees.

Prepared By

Disability Access Consultants

(800) 743-7067

Prepared Using



Accessibility Survey



City of Downey Dolan Avenue - Galt Drive to Firestone Boulevard

Galt Drive to Firestone Boulevard
Downey, CA 90242

Date of Inspection
8/11/2017

Prepared By

Disability Access Consultants

(800) 743-7067

Dolan Avenue - Galt Drive to Firestone Boulevard

Sidewalks - Exterior : Sidewalks , Change in Level

West Side

Change in Level North of Iowa Street @ 33.938614716778, -118.131952285767

Sidewalks , Change in Level : Change in Level Non Beveled

Finding

There is a change in elevation greater than recommended value.

On-Site Finding 1.50 inches

Recommendation

Ensure that the change in elevation is within the recommended value.

Recommendation Up to 0.25 inches

Costing Info (Estimated)

Remove tripping hazards \$198



Code Reference ADA 206, 302

Progress

Record Number	479080	Resolution	None
Progress	Not_Started	Priority	One
Actual Date		Projected Date	06/30/2018
Actual Cost	\$0.00	Contractor	
Comments	No Comments	New Value	0
Assignment	None		
Designated Staff			

Dolan Avenue - Galt Drive to Firestone Boulevard

Path of Travel - Exterior : Path Of Travel , Walking Surfaces

Railroad Crossing North of Iowa Street

Change in Level North of Iowa Street @ 33.938184128324, -118.132274150848

Path Of Travel , Walking Surfaces : Change in Level

Finding

There is a change in elevation greater than recommended value.

On-Site Finding 1.00 inches

Recommendation

Ensure that the change in elevation is within the recommended value.

Recommendation Up to 0.25 inches

Costing Info (Estimated)

Provide smooth surface \$150



Code Reference ADA 303, 403.4, 303.2, CA 11B-303, CA 11B-403.4

Notes : Railroad Opening = 2.87"

Progress

Record Number	479125	Resolution	None
Progress	Not_Started	Priority	Two
Actual Date		Projected Date	06/30/2021
Actual Cost	\$0.00	Contractor	
Comments	No Comments	New Value	0
Assignment	None		
Designated Staff			

Dolan Avenue - Galt Drive to Firestone Boulevard

Sidewalks - Exterior : Sidewalks , Change in Level

East Side

Change in Level South of Firestone Boulevard @ 33.937919320907, - 118.132286220789

Sidewalks , Change in Level : Change in Level Non Beveled

Finding

There is a change in elevation greater than recommended value.

On-Site Finding 1.25 inches

Recommendation

Ensure that the change in elevation is within the recommended value.

Recommendation Up to 0.25 inches

Costing Info (Estimated)

Remove tripping hazards \$198



Code Reference ADA 206, 302

Progress

Record Number	479137	Resolution	None
Progress	Not_Started	Priority	Two
Actual Date		Projected Date	06/30/2020
Actual Cost	\$0.00	Contractor	
Comments	No Comments	New Value	0
Assignment	None		
Designated Staff			

Dolan Avenue - Galt Drive to Firestone Boulevard

Sidewalks - Exterior : Sidewalks , Change in Level

East Side

Change in Level South of Firestone Boulevard @ 33.938145186108, - 118.132102489471

Sidewalks , Change in Level : Change in Level Non Beveled

Finding

There is a change in elevation greater than recommended value.

On-Site Finding 1.25 inches

Recommendation

Ensure that the change in elevation is within the recommended value.

Recommendation Up to 0.25 inches

Costing Info (Estimated)

Remove tripping hazards \$198



Code Reference ADA 206, 302

Progress

Record Number	479142	Resolution	None
Progress	Not_Started	Priority	Two
Actual Date		Projected Date	06/30/2020
Actual Cost	\$0.00	Contractor	
Comments	No Comments	New Value	0
Assignment	None		
Designated Staff			

Dolan Avenue - Galt Drive to Firestone Boulevard

Sidewalks - Exterior : Sidewalks , Change in Level

East Side

Change in Level South of Iowa Street @ 33.936836717311, -118.133093565702

Sidewalks , Change in Level : Change in Level Non Beveled

Finding

There is a change in elevation greater than recommended value.

On-Site Finding 0.75 inches


Recommendation

Ensure that the change in elevation is within the recommended value.

Recommendation Up to 0.25 inches

Costing Info (Estimated)

Remove tripping hazards \$198



Code Reference ADA 206, 302

Progress

Record Number	479135	Resolution	None
Progress	Not_Started	Priority	Two
Actual Date		Projected Date	06/30/2021
Actual Cost	\$0.00	Contractor	
Comments	No Comments		
Assignment	None	New Value	0
Designated Staff			

Dolan Avenue - Galt Drive to Firestone Boulevard

Sidewalks - Exterior : Sidewalks , Change in Level

West Side

Change in Level North of Davis Street @ 33.936331571766, -118.133718520403

Sidewalks , Change in Level : Change in Level Non Beveled

Finding

There is a change in elevation greater than recommended value.

On-Site Finding 1.12 inches


Recommendation

Ensure that the change in elevation is within the recommended value.

Recommendation Up to 0.25 inches

Costing Info (Estimated)

Remove tripping hazards \$198



Code Reference ADA 206, 302

Progress

Record Number	479082	Resolution	None
Progress	Not_Started	Priority	Two
Actual Date		Projected Date	06/30/2021
Actual Cost	\$0.00	Contractor	
Comments	No Comments	New Value	0
Assignment	None		
Designated Staff			

Dolan Avenue - Galt Drive to Firestone Boulevard

Sidewalks - Exterior : Sidewalks , Change in Level

West Side

Change in Level North of Davis Street @ 33.936364951520, -118.133702427149

Sidewalks , Change in Level : Change in Level Non Beveled

Finding

There is a change in elevation greater than recommended value.

On-Site Finding 1.25 inches

Recommendation

Ensure that the change in elevation is within the recommended value.

Recommendation Up to 0.25 inches

Costing Info (Estimated)

Remove tripping hazards \$198



Code Reference ADA 206, 302

Progress

Record Number	479076	Resolution	None
Progress	Not_Started	Priority	Two
Actual Date		Projected Date	06/30/2020
Actual Cost	\$0.00	Contractor	
Comments	No Comments		
Assignment	None	New Value	0
Designated Staff			

Dolan Avenue - Galt Drive to Firestone Boulevard

Sidewalks - Exterior : Sidewalks , Change in Level

West Side

Change in Level North of Davis Street @ 33.936546314621, -118.133546859026

Sidewalks , Change in Level : Change in Level Non Beveled

Finding

There is a change in elevation greater than recommended value.

On-Site Finding 0.50 inches

Recommendation

Ensure that the change in elevation is within the recommended value.

Recommendation Up to 0.25 inches

Costing Info (Estimated)

Remove tripping hazards \$198



Code Reference ADA 206, 302

Progress

Record Number	479081	Resolution	None
Progress	Not_Started	Priority	Two
Actual Date		Projected Date	06/30/2021
Actual Cost	\$0.00	Contractor	
Comments	No Comments	New Value	0
Assignment	None		
Designated Staff			

Dolan Avenue - Galt Drive to Firestone Boulevard

Sidewalks - Exterior : Sidewalks , Change in Level

West Side

Change in Level North of Davis Street @ 33.936792211216, -118.133368492126

Sidewalks , Change in Level : Change in Level Non Beveled

Finding

There is a change in elevation greater than recommended value.

On-Site Finding 0.50 inches


Recommendation

Ensure that the change in elevation is within the recommended value.

Recommendation Up to 0.25 inches

Costing Info (Estimated)

Remove tripping hazards \$198



Code Reference ADA 206, 302

Progress

Record Number	479084	Resolution	None
Progress	Not_Started	Priority	Two
Actual Date		Projected Date	06/30/2021
Actual Cost	\$0.00	Contractor	
Comments	No Comments	New Value	0
Assignment	None		
Designated Staff			

Dolan Avenue - Galt Drive to Firestone Boulevard

Sidewalks - Exterior : Sidewalks , Change in Level

West Side

Change in Level North of Iowa Street @ 33.937873702739, -118.132500797510

Sidewalks , Change in Level : Change in Level Non Beveled

Finding

There is a change in elevation greater than recommended value.

On-Site Finding 0.50 inches

Recommendation

Ensure that the change in elevation is within the recommended value.

Recommendation Up to 0.25 inches

Costing Info (Estimated)

Remove tripping hazards \$198



Code Reference ADA 206, 302

Progress

Record Number	479088	Resolution	None
Progress	Not_Started	Priority	Two
Actual Date		Projected Date	06/30/2021
Actual Cost	\$0.00	Contractor	
Comments	No Comments	New Value	0
Assignment	None		
Designated Staff			

Dolan Avenue - Galt Drive to Firestone Boulevard

Sidewalks - Exterior : Sidewalks , Change in Level

West Side

Change in Level North of Iowa Street @ 33.938119595500, -118.132343888283

Sidewalks , Change in Level : Change in Level Non Beveled

Finding

There is a change in elevation greater than recommended value.

On-Site Finding 1.00 inches

Recommendation

Ensure that the change in elevation is within the recommended value.

Recommendation Up to 0.25 inches

Costing Info (Estimated)

Remove tripping hazards \$198



Code Reference ADA 206, 302

Progress

Record Number	479085	Resolution	None
Progress	Not_Started	Priority	Two
Actual Date		Projected Date	06/30/2021
Actual Cost	\$0.00	Contractor	
Comments	No Comments	New Value	0
Assignment	None		
Designated Staff			

Dolan Avenue - Galt Drive to Firestone Boulevard

Sidewalks - Exterior : Sidewalks , Change in Level

West Side

Change in Level North of Iowa Street @ 33.938279814835, -118.132199048996

Sidewalks , Change in Level : Change in Level Non Beveled

Finding

There is a change in elevation greater than recommended value.

On-Site Finding 0.87 inches

Recommendation

Ensure that the change in elevation is within the recommended value.

Recommendation Up to 0.25 inches

Costing Info (Estimated)

Remove tripping hazards \$198



Code Reference ADA 206, 302

Progress

Record Number	479079	Resolution	None
Progress	Not_Started	Priority	Two
Actual Date		Projected Date	06/30/2021
Actual Cost	\$0.00	Contractor	
Comments	No Comments	New Value	0
Assignment	None		
Designated Staff			

Dolan Avenue - Galt Drive to Firestone Boulevard

Sidewalks - Exterior : Sidewalks , Change in Level

West Side

Change in Level North of Iowa Street @ 33.938333221213, -118.132165521383

Sidewalks , Change in Level : Change in Level Non Beveled

Finding

There is a change in elevation greater than recommended value.

On-Site Finding 0.50 inches

Recommendation

Ensure that the change in elevation is within the recommended value.

Recommendation Up to 0.25 inches

Costing Info (Estimated)

Remove tripping hazards \$198



Code Reference ADA 206, 302

Progress

Record Number	479083	Resolution	None
Progress	Not_Started	Priority	Two
Actual Date		Projected Date	06/30/2021
Actual Cost	\$0.00	Contractor	
Comments	No Comments		
Assignment	None	New Value	0
Designated Staff			

Dolan Avenue - Galt Drive to Firestone Boulevard

Sidewalks - Exterior : Sidewalks , Change in Level

West Side

Change in Level North of Iowa Street @ 33.938545733761, -118.132565529

Sidewalks , Change in Level : Change in Level Non Beveled

Finding

There is a change in elevation greater than recommended value.

On-Site Finding 1.25 inches

Recommendation

Ensure that the change in elevation is within the recommended value.

Recommendation Up to 0.25 inches

Costing Info (Estimated)

Remove tripping hazards \$198



Code Reference ADA 206, 302

Progress

Record Number	479078	Resolution	None
Progress	Not_Started	Priority	Two
Actual Date		Projected Date	06/30/2020
Actual Cost	\$0.00	Contractor	
Comments	No Comments	New Value	0
Assignment	None		
Designated Staff			

Dolan Avenue - Galt Drive to Firestone Boulevard

Curb Ramps - Exterior : Curb Ramp

Northeast Corner of Iowa Street @ 33.937001389660, - 118.132976889610

Curb Ramp : No Detectable Warnings

Finding

The curb ramp does not provide a detectable warning surface which includes truncated domes.

On-Site Finding Not Found

Recommendation

Provide compliant detectable warnings to surface.

Recommendation See Recommendation

Costing Info (Estimated)

Provide detectable warning to surface \$248



Code Reference CA 11B-406.5.12

Progress

Record Number	479152	Resolution	None
Progress	Not_Started	Priority	Three
Actual Date		Projected Date	06/30/2021
Actual Cost	\$0.00	Contractor	
Comments	No Comments	New Value	0
Assignment	None		
Designated Staff			

Dolan Avenue - Galt Drive to Firestone Boulevard

Curb Ramps - Exterior : Curb Ramp

Northeast Corner of Iowa Street @ 33.937001389660, - 118.132976889610

Curb Ramp : Curb Ramp Width

Finding

The width of the curb ramp is less than required.

On-Site Finding 43.00 inches

Recommendation

Provide a compliant curb ramp.

Recommendation At least 48.00 inches

Costing Info (Estimated)

Install curb ramp \$1,300



Code Reference ADA 406, 406.1, 405.5, CA 11B-406.5.2

Progress

Record Number	479153	Resolution	None
Progress	Not_Started	Priority	Three
Actual Date		Projected Date	06/30/2021
Actual Cost	\$0.00	Contractor	
Comments	No Comments	New Value	0
Assignment	None		
Designated Staff			

Dolan Avenue - Galt Drive to Firestone Boulevard

Curb Ramps - Exterior : Curb Ramp

Northeast Corner of Iowa Street @ 33.937001389660, -118.132976889610

Curb Ramp : Curb Ramp Slope

Finding

The running slope is greater than allowed.

On-Site Finding 11.20 percent

Recommendation

Provide a compliant curb ramp.

Recommendation Up to 8.33 percent

Costing Info (Estimated)

Install curb ramp \$1,300



Code Reference ADA 406, 406.1, 405.2, CA 11B-406

Progress

Record Number	479154	Resolution	None
Progress	Not_Started	Priority	Three
Actual Date		Projected Date	06/30/2021
Actual Cost	\$0.00	Contractor	
Comments	No Comments		
Assignment	None	New Value	0
Designated Staff			

Dolan Avenue - Galt Drive to Firestone Boulevard

Curb Ramps - Exterior : Curb Ramp

**Northeast Corner of Iowa Street @ 33.937001389660, -
118.132976889610**

Curb Ramp : Side Flare Slope

Finding

The slope of the curb ramp side flare is greater than allowed.

On-Site Finding 20.70 percent

Recommendation

Provide curb ramp side flares with a compliant slope.

Recommendation Up to 10.00 percent

Costing Info (Estimated)

Install flared sides \$1,300



Code Reference ADA 406, 406.3, CA 11B-406.2.2

Progress

Record Number	479155	Resolution	None
Progress	Not_Started	Priority	Three
Actual Date		Projected Date	06/30/2021
Actual Cost	\$0.00	Contractor	
Comments	No Comments		
Assignment	None	New Value	0
Designated Staff			

Dolan Avenue - Galt Drive to Firestone Boulevard

Curb Ramps - Exterior : Curb Ramp

Northeast Corner of Iowa Street @ 33.937001389660, - 118.132976889610

Bottom Landing

Curb Ramp : Bottom Landing Slope

Finding

The bottom landing of the curb ramp is on the street, and the slope of the bottom landing is not compliant.

On-Site Finding 12.50 percent

Recommendation

Ensure the bottom landing slope is compliant and provides a smooth transition.

Recommendation Up to 5.00 percent

Costing Info (Estimated)

Repave landing \$1,260



Code Reference ADA 406, 406.2, CA 11B-406.5.8

Progress

Record Number	479156	Resolution	None
Progress	Not_Started	Priority	Three
Actual Date		Projected Date	06/30/2021
Actual Cost	\$0.00	Contractor	
Comments	No Comments	New Value	0
Assignment	None		
Designated Staff			

Dolan Avenue - Galt Drive to Firestone Boulevard

Curb Ramps - Exterior : Curb Ramp , Landings And Transitions

Northeast Corner of Iowa Street @ 33.937001389660, - 118.132976889610

Bottom Landing

Curb Ramp , Landings And Transitions : Bottom Landing Change in Level

Finding

The transition from the bottom of the curb ramp to the walk, gutter, or street is abrupt.

On-Site Finding 1.00 inches

Recommendation

Patch the transition area at the bottom of the curb ramp so that the transition is flush and free of abrupt changes.

Recommendation Up to 0.50 inches

Costing Info (Estimated)

Patch lip at curb ramp \$255



Code Reference ADA 302, 303, 406.2, 303.1

Progress

Record Number	479157	Resolution	None
Progress	Not_Started	Priority	Three
Actual Date		Projected Date	06/30/2021
Actual Cost	\$0.00	Contractor	
Comments	No Comments		
Assignment	None	New Value	0
Designated Staff			

Dolan Avenue - Galt Drive to Firestone Boulevard

Curb Ramps - Exterior : Curb Ramp , Landings and Transitions

**Northeast Corner of Iowa Street @ 33.937001389660, -
118.132976889610**

Top Landing

Curb Ramp , Landings and Transitions : Top Landing Clear Length - Landings

Finding

There is not enough top landing clear length.

On-Site Finding 24.00 inches

Recommendation

Provide a level top landing with enough clear length.

Recommendation At least 48.00 inches

Costing Info (Estimated)

Provide compliant landing \$240



Code Reference ADA 406, 406.4,CA 11B-406.5.3

Progress

Record Number	479158	Resolution	None
Progress	Not_Started	Priority	Three
Actual Date		Projected Date	06/30/2021
Actual Cost	\$0.00	Contractor	
Comments	No Comments		
Assignment	None	New Value	0
Designated Staff			

Dolan Avenue - Galt Drive to Firestone Boulevard

Curb Ramps - Exterior : Curb Ramp

Northwest Corner of Iowa Street @ 33.937093739554, - 118.133135139942

Curb Ramp : No Detectable Warnings

Finding

The curb ramp does not provide a detectable warning surface which includes truncated domes.

On-Site Finding Not Found

Recommendation

Provide compliant detectable warnings to surface.

Recommendation See Recommendation

Costing Info (Estimated)

Provide detectable warning to surface \$248



Code Reference CA 11B-406.5.12

Progress

Record Number	479119	Resolution	None
Progress	Not_Started	Priority	Three
Actual Date		Projected Date	06/30/2021
Actual Cost	\$0.00	Contractor	
Comments	No Comments	New Value	0
Assignment	None		
Designated Staff			

Dolan Avenue - Galt Drive to Firestone Boulevard

Curb Ramps - Exterior : Curb Ramp

**Northwest Corner of Iowa Street @ 33.937093739554, -
118.133135139942**

Curb Ramp : Curb Ramp Slope

Finding

The running slope is greater than allowed.

On-Site Finding 15.00 percent

Recommendation

Provide a compliant curb ramp.

Recommendation Up to 8.33 percent

Costing Info (Estimated)

Install curb ramp \$1,300



Code Reference ADA 406, 406.1, 405.2, CA 11B-406

Progress

Record Number	479120	Resolution	None
Progress	Not_Started	Priority	Three
Actual Date		Projected Date	06/30/2021
Actual Cost	\$0.00	Contractor	
Comments	No Comments	New Value	0
Assignment	None		
Designated Staff			

Dolan Avenue - Galt Drive to Firestone Boulevard

Curb Ramps - Exterior : Curb Ramp

Northwest Corner of Iowa Street @ 33.937093739554, - 118.133135139942

Curb Ramp : Side Flare Slope

Finding

The slope of the curb ramp side flare is greater than allowed.

On-Site Finding 20.20 percent

Recommendation

Provide curb ramp side flares with a compliant slope.

Recommendation Up to 10.00 percent

Costing Info (Estimated)

Install flared sides \$1,300



Code Reference ADA 406, 406.3, CA 11B-406.2.2

Progress

Record Number	479121	Resolution	None
Progress	Not_Started	Priority	Three
Actual Date		Projected Date	06/30/2021
Actual Cost	\$0.00	Contractor	
Comments	No Comments		
Assignment	None	New Value	0
Designated Staff			

Dolan Avenue - Galt Drive to Firestone Boulevard

Curb Ramps - Exterior : Curb Ramp , Landings And Transitions

Northwest Corner of Iowa Street @ 33.937093739554, - 118.133135139942

Bottom Landing

Finding

The transition from the bottom of the curb ramp to the walk, gutter, or street is abrupt.

On-Site Finding 0.75 inches

Recommendation

Patch the transition area at the bottom of the curb ramp so that the transition is flush and free of abrupt changes.

Recommendation Up to 0.50 inches

Costing Info (Estimated)

Patch lip at curb ramp \$255

Curb Ramp , Landings And Transitions : Bottom Landing Change in Level



Code Reference ADA 302, 303, 406.2, 303.1

Progress

Record Number	479122	Resolution	None
Progress	Not_Started	Priority	Three
Actual Date		Projected Date	06/30/2021
Actual Cost	\$0.00	Contractor	
Comments	No Comments		
Assignment	None	New Value	0
Designated Staff			

Dolan Avenue - Galt Drive to Firestone Boulevard

Curb Ramps - Exterior : Curb Ramp , Landings and Transitions

Northwest Corner of Iowa Street @ 33.937093739554, - 118.133135139942

Top Landing

Curb Ramp , Landings and Transitions : Top Landing Slope

Finding

The slope at the top landing is greater than allowed.

On-Site Finding 4.90 percent

Recommendation

Provide a top landing surface that does not exceed the maximum slope and cross slope. Provide a sufficient maneuvering clearance that does not accumulate water.

Recommendation Up to 2.08 percent

Costing Info (Estimated)

Provide compliant landing \$1,260



Code Reference ADA 402, 406.4, 403.3, 406.1, CA 11B-406.5.3

Progress

Record Number	479123	Resolution	None
Progress	Not_Started	Priority	Three
Actual Date		Projected Date	06/30/2021
Actual Cost	\$0.00	Contractor	
Comments	No Comments		
Assignment	None	New Value	0
Designated Staff			

Dolan Avenue - Galt Drive to Firestone Boulevard

Path of Travel - Exterior : Path Of Travel , Vehicular Traffic

Railroad Crossing North of Iowa Street

Railroad Crossing @ 33.938224183156, -118.132232576609

Path Of Travel , Vehicular Traffic : Cross Walks and Detectable Warnings

Finding

There are no detectable warnings where the pedestrian route crosses vehicular traffic.

On-Site Finding None Found

Recommendation

Provide detectable warnings.

Recommendation See Recommendation

Costing Info (Estimated)

Install compliant detectable warnings \$190



Code Reference ADA 705,CA 11B-705.1.2.5,CA 11B-247.1.2.5

Progress

Record Number	479126	Resolution	None
Progress	Not_Started	Priority	Three
Actual Date		Projected Date	06/30/2021
Actual Cost	\$0.00	Contractor	
Comments	No Comments	New Value	0
Assignment	None		
Designated Staff			

Dolan Avenue - Galt Drive to Firestone Boulevard

Path of Travel - Exterior : Path Of Travel , Walking Surfaces

Railroad Crossing North of Iowa Street @ 33.938184128324, - 118.132274150848

Exterior Walkway

Path Of Travel , Walking Surfaces : Noncompliant Surface

Finding

The surface of the primary accessible path of travel is rough and uneven, providing a hazardous surface for individuals with mobility impairments and the general public.

On-Site Finding Rough and Uneven

Recommendation

Resurface the path of travel to provide a smooth, firm, stable and slip-resistant surface.

Recommendation See Recommendation

Costing Info (Estimated)

Widen pathway \$1,840



Code Reference ADA 302, 303, 403.2, CA 11B-302.1, CA 11B-403.2

Notes : Railroad Opening = 2.87"

Progress

Record Number	479124	Resolution	None
Progress	Not_Started	Priority	Three
Actual Date		Projected Date	06/30/2021
Actual Cost	\$0.00	Contractor	
Comments	No Comments		
Assignment	None	New Value	0
Designated Staff			

Dolan Avenue - Galt Drive to Firestone Boulevard

Path of Travel - Exterior : Path Of Travel , Vehicular Traffic

Railroad Crossing South of Firestone Boulevard

Railroad Crossing @ 33.938145186108, -118.132102489471

Path Of Travel , Vehicular Traffic : Cross Walks and Detectable Warnings

Finding

There are no detectable warnings where the pedestrian route crosses vehicular traffic.

On-Site Finding None Found

Recommendation

Provide detectable warnings.

Recommendation See Recommendation

Costing Info (Estimated)

Install compliant detectable warnings \$190



Code Reference ADA 705,CA 11B-705.1.2.5,CA 11B-247.1.2.5

Progress

Record Number	479160	Resolution	None
Progress	Not_Started	Priority	Three
Actual Date		Projected Date	06/30/2021
Actual Cost	\$0.00	Contractor	
Comments	No Comments		
Assignment	None	New Value	0
Designated Staff			

Dolan Avenue - Galt Drive to Firestone Boulevard

Path of Travel - Exterior : Path Of Travel , Walking Surfaces

Railroad Crossing South of Firestone Boulevard @ 33.938145186108, - 118.132102489471

Exterior Walkway

Path Of Travel , Walking Surfaces : Noncompliant Surface

Finding

The surface of the primary accessible path of travel is rough and uneven, providing a hazardous surface for individuals with mobility impairments and the general public.

On-Site Finding Rough and Uneven

Recommendation

Resurface the path of travel to provide a smooth, firm, stable and slip-resistant surface.

Recommendation See Recommendation

Costing Info (Estimated)

Widen pathway \$1,840



Code Reference ADA 302, 303, 403.2, CA 11B-302.1, CA 11B-403.2

Notes : Railroad Opening = 3.25"

Progress

Record Number	479159	Resolution	None
Progress	Not_Started	Priority	Three
Actual Date		Projected Date	06/30/2021
Actual Cost	\$0.00	Contractor	
Comments	No Comments		
Assignment	None	New Value	0
Designated Staff			

Dolan Avenue - Galt Drive to Firestone Boulevard

Sidewalks - Exterior : Sidewalks , Vehicular Traffic

East Side

Driveway South of Firestone Boulevard @ 33.937939348387, -118.132255375385

Sidewalks , Vehicular Traffic : Cross Walks and Detectable Warnings

Finding

There are no detectable warnings where the pedestrian route crosses vehicular traffic.

On-Site Finding Not Found

Recommendation

Provide detectable warnings.

Recommendation See Recommendation

Costing Info (Estimated)

Install compliant detectable warnings \$190



Code Reference ADA 705,CA 11B-705.1.2.5,CA 11B-247.1.2.5

Progress

Record Number	479146	Resolution	None
Progress	Not_Started	Priority	Three
Actual Date		Projected Date	06/30/2021
Actual Cost	\$0.00	Contractor	
Comments	No Comments	New Value	0
Assignment	None		
Designated Staff			

Dolan Avenue - Galt Drive to Firestone Boulevard

Sidewalks - Exterior : Sidewalks

East Side

Driveway South of Firestone Boulevard @ 33.937939348387, -118.132255375385

Sidewalks : Vehicular Traffic Cross Slope

Finding

Cross slope at vehicular traffic is not compliant.

On-Site Finding 3.40 percent

Recommendation

Repave the surface to provide a compliant cross slope.

Recommendation Up to 2.08 percent

Costing Info (Estimated)

Repave surface \$1,092



Code Reference ADA 206, 302, CA 11B-403.3

Progress

Record Number	479147	Resolution	None
Progress	Not_Started	Priority	Three
Actual Date		Projected Date	06/30/2021
Actual Cost	\$0.00	Contractor	
Comments	No Comments		
Assignment	None	New Value	0
Designated Staff			

Dolan Avenue - Galt Drive to Firestone Boulevard

Sidewalks - Exterior : Sidewalks , Vehicular Traffic

East Side

Driveway South of Firestone Boulevard @ 33.938333221213, -118.131958991289

Sidewalks , Vehicular Traffic : Cross Walks and Detectable Warnings

Finding

There are no detectable warnings where the pedestrian route crosses vehicular traffic.

On-Site Finding Not Found

Recommendation

Provide detectable warnings.

Recommendation See Recommendation

Costing Info (Estimated)

Install compliant detectable warnings \$190



Code Reference ADA 705,CA 11B-705.1.2.5,CA 11B-247.1.2.5

Progress

Record Number	479150	Resolution	None
Progress	Not_Started	Priority	Three
Actual Date		Projected Date	06/30/2021
Actual Cost	\$0.00	Contractor	
Comments	No Comments	New Value	0
Assignment	None		
Designated Staff			

Dolan Avenue - Galt Drive to Firestone Boulevard

Sidewalks - Exterior : Sidewalks

East Side

Driveway South of Firestone Boulevard @ 33.938333221213, -118.131958991289

Sidewalks : Vehicular Traffic Cross Slope

Finding

Cross slope at vehicular traffic is not compliant.

On-Site Finding 3.70 percent

Recommendation

Repave the surface to provide a compliant cross slope.

Recommendation Up to 2.08 percent

Costing Info (Estimated)

Repave surface \$1,092



Code Reference ADA 206, 302, CA 11B-403.3

Progress

Record Number	479151	Resolution	None
Progress	Not_Started	Priority	Three
Actual Date		Projected Date	06/30/2021
Actual Cost	\$0.00	Contractor	
Comments	No Comments		
Assignment	None	New Value	0
Designated Staff			

Dolan Avenue - Galt Drive to Firestone Boulevard

Sidewalks - Exterior : Sidewalks , Vehicular Traffic

East Side

Driveway South of Firestone Boulevard @ 33.938748232135, -118.131627738476

Sidewalks , Vehicular Traffic : Cross Walks and Detectable Warnings

Finding

There are no detectable warnings where the pedestrian route crosses vehicular traffic.

On-Site Finding Not Found

Recommendation

Provide detectable warnings.

Recommendation See Recommendation

Costing Info (Estimated)

Install compliant detectable warnings \$190



Code Reference ADA 705,CA 11B-705.1.2.5,CA 11B-247.1.2.5

Progress

Record Number	479148	Resolution	None
Progress	Not_Started	Priority	Three
Actual Date		Projected Date	06/30/2021
Actual Cost	\$0.00	Contractor	
Comments	No Comments	New Value	0
Assignment	None		
Designated Staff			

Dolan Avenue - Galt Drive to Firestone Boulevard

Sidewalks - Exterior : Sidewalks

East Side

Driveway South of Firestone Boulevard @ 33.938748232135, -118.131627738476

Sidewalks : Vehicular Traffic Cross Slope

Finding

Cross slope at vehicular traffic is not compliant.

On-Site Finding 2.90 percent

Recommendation

Repave the surface to provide a compliant cross slope.

Recommendation Up to 2.08 percent

Costing Info (Estimated)

Repave surface \$1,092



Code Reference ADA 206, 302, CA 11B-403.3

Progress

Record Number	479149	Resolution	None
Progress	Not_Started	Priority	Three
Actual Date		Projected Date	06/30/2021
Actual Cost	\$0.00	Contractor	
Comments	No Comments	New Value	0
Assignment	None		
Designated Staff			

Dolan Avenue - Galt Drive to Firestone Boulevard

Sidewalks - Exterior : Sidewalks , Hazards & Gratings

East Side

Guy Wire South of Firestone Boulevard @ 33.938446709656, -118.131881207228

Sidewalks , Hazards & Gratings : Overhead Obstruction Height

Finding

Overhead obstruction height is not compliant.

On-Site Finding 65.00 inches

Recommendation

Provide a compliant vertical clearance height.

Recommendation At least 80.00 inches

Costing Info (Estimated)

Unassigned



Code Reference ADA 206, 307.4,CA 11B-307.4

Progress

Record Number	479140	Resolution	None
Progress	Not_Started	Priority	Three
Actual Date		Projected Date	06/30/2021
Actual Cost	\$0.00	Contractor	
Comments	No Comments		
Assignment	None	New Value	0
Designated Staff			

Dolan Avenue - Galt Drive to Firestone Boulevard

Sidewalks - Exterior : Sidewalks , Hazards & Gratings

East Side

Pole South of Firestone Boulevard @ 33.938097342791, -118.132148087025

Sidewalks , Hazards & Gratings : Sidewalk Width at Obstruction

Finding

Sidewalk width at the obstruction is not compliant.

On-Site Finding 46.50 inches


Recommendation

Sidewalk width at the obstruction shall have the recommended value.

Recommendation At least 48.00 inches

Costing Info (Estimated)

\$1,260



Code Reference ADA 206, 302, 403.5.1, CA 11B-403.5

Progress

Record Number	479138	Resolution	None
Progress	Not_Started	Priority	Three
Actual Date		Projected Date	06/30/2021
Actual Cost	\$0.00	Contractor	
Comments	No Comments	New Value	0
Assignment	None		
Designated Staff			

Dolan Avenue - Galt Drive to Firestone Boulevard

Sidewalks - Exterior : Sidewalks , Surface

East Side

Sidewalk South of Firestone Boulevard @ 33.937894842868, -118.132294267416

Sidewalks , Surface : Cross Slope

Finding

Sidewalk cross slope is not compliant.

On-Site Finding 3.90 percent for 370.00 feet

Recommendation

Repave the sidewalk surface with the recommended cross slope.

Recommendation Up to 2.08 percent

Costing Info (Estimated)

Repave surface \$1,092



Code Reference ADA 206, 302, CA 11B-403.3

Progress

Record Number	479133	Resolution	None
Progress	Not_Started	Priority	Three
Actual Date		Projected Date	06/30/2021
Actual Cost	\$0.00	Contractor	
Comments	No Comments	New Value	0
Assignment	None		
Designated Staff			

Dolan Avenue - Galt Drive to Firestone Boulevard

Sidewalks - Exterior : Sidewalks , Surface

East Side

Sidewalk South of Firestone Boulevard @ 33.937983853883, -118.132225871086

Sidewalks , Surface : Running Slope

Finding

Sidewalk running slope is not compliant.

On-Site Finding 15.20 percent for 0.50 feet

Recommendation

Repave the sidewalk surface with the recommended running slope.

Recommendation Up to 5.00 percent

Costing Info (Estimated)

Repave surface \$1,184



Code Reference ADA 206, 302

Progress

Record Number	479130	Resolution	None
Progress	Not_Started	Priority	Three
Actual Date		Projected Date	06/30/2021
Actual Cost	\$0.00	Contractor	
Comments	No Comments		
Assignment	None	New Value	0
Designated Staff			

Dolan Avenue - Galt Drive to Firestone Boulevard

Sidewalks - Exterior : Sidewalks , Surface

East Side

Sidewalk South of Firestone Boulevard @ 33.938145186108, -118.132102489471

Sidewalks , Surface : Cross Slope

Finding

Sidewalk cross slope is not compliant.

On-Site Finding 3.60 percent for 6.00 feet

Recommendation

Repave the sidewalk surface with the recommended cross slope.

Recommendation Up to 2.08 percent

Costing Info (Estimated)

Repave surface \$1,092



Code Reference ADA 206, 302, CA 11B-403.3

Progress

Record Number	479131	Resolution	None
Progress	Not_Started	Priority	Three
Actual Date		Projected Date	06/30/2021
Actual Cost	\$0.00	Contractor	
Comments	No Comments	New Value	0
Assignment	None		
Designated Staff			

Dolan Avenue - Galt Drive to Firestone Boulevard

Sidewalks - Exterior : Sidewalks

East Side @ 33.939798113, -118.131431937218

Sidewalks : 60X60 Turn Area

Finding

There is no 60X60 turn area at every 200 feet.

On-Site Finding Not Found

Recommendation

Provide a 60X60 turn every 200 feet on the sidewalk.

Recommendation See Recommendation

Costing Info (Estimated)

\$2,400



Code Reference ADA 206, 302

Progress

Record Number	479127	Resolution	None
Progress	Not_Started	Priority	Three
Actual Date		Projected Date	06/30/2021
Actual Cost	\$0.00	Contractor	
Comments	No Comments		
Assignment	None	New Value	0
Designated Staff			

Dolan Avenue - Galt Drive to Firestone Boulevard

Sidewalks - Exterior : Sidewalks

West Side

Driveway North of Davis Street @ 33.936461752733, -118.133612573147

Sidewalks : Vehicular Traffic Cross Slope

Finding

Cross slope at vehicular traffic is not compliant.

On-Site Finding 3.00 percent

Recommendation

Repave the surface to provide a compliant cross slope.

Recommendation Up to 2.08 percent

Costing Info (Estimated)

Repave surface \$1,092



Code Reference ADA 206, 302, CA 11B-403.3

Progress

Record Number	479100	Resolution	None
Progress	Not_Started	Priority	Three
Actual Date		Projected Date	06/30/2021
Actual Cost	\$0.00	Contractor	
Comments	No Comments		
Assignment	None	New Value	0
Designated Staff			

Dolan Avenue - Galt Drive to Firestone Boulevard

Sidewalks - Exterior : Sidewalks

West Side

Driveway North of Davis Street @ 33.936662030754, -118.133470416069

Sidewalks : Vehicular Traffic Cross Slope

Finding

Cross slope at vehicular traffic is not compliant.

On-Site Finding 10.80 percent

Recommendation

Repave the surface to provide a compliant cross slope.

Recommendation Up to 2.08 percent

Costing Info (Estimated)

Repave surface \$1,092



Code Reference ADA 206, 302, CA 11B-403.3

Progress

Record Number	479096	Resolution	None
Progress	Not_Started	Priority	Three
Actual Date		Projected Date	06/30/2021
Actual Cost	\$0.00	Contractor	
Comments	No Comments	New Value	0
Assignment	None		
Designated Staff			

Dolan Avenue - Galt Drive to Firestone Boulevard

Sidewalks - Exterior : Sidewalks , Vehicular Traffic

West Side

Driveway North of Iowa Street @ 33.937376351862, -118.132912516594

Sidewalks , Vehicular Traffic : Cross Walks and Detectable Warnings

Finding

There are no detectable warnings where the pedestrian route crosses vehicular traffic.

On-Site Finding Not Found

Recommendation

Provide detectable warnings.

Recommendation See Recommendation

Costing Info (Estimated)

Install compliant detectable warnings \$190



Code Reference ADA 705,CA 11B-705.1.2.5,CA 11B-247.1.2.5

Progress

Record Number	479093	Resolution	None
Progress	Not_Started	Priority	Three
Actual Date		Projected Date	06/30/2021
Actual Cost	\$0.00	Contractor	
Comments	No Comments	New Value	0
Assignment	None		
Designated Staff			

Dolan Avenue - Galt Drive to Firestone Boulevard

Sidewalks - Exterior : Sidewalks

West Side

Driveway North of Iowa Street @ 33.937376351862, -118.132912516594

Sidewalks : Vehicular Traffic Cross Slope

Finding

Cross slope at vehicular traffic is not compliant.

On-Site Finding 6.10 percent

Recommendation

Repave the surface to provide a compliant cross slope.

Recommendation Up to 2.08 percent

Costing Info (Estimated)

Repave surface \$1,092



Code Reference ADA 206, 302, CA 11B-403.3

Progress

Record Number	479094	Resolution	None
Progress	Not_Started	Priority	Three
Actual Date		Projected Date	06/30/2021
Actual Cost	\$0.00	Contractor	
Comments	No Comments		
Assignment	None	New Value	0
Designated Staff			

Dolan Avenue - Galt Drive to Firestone Boulevard

Sidewalks - Exterior : Sidewalks , Vehicular Traffic

West Side

Driveway North of Iowa Street @ 33.938046161537, -118.132376074791

Sidewalks , Vehicular Traffic : Cross Walks and Detectable Warnings

Finding

There are no detectable warnings where the pedestrian route crosses vehicular traffic.

On-Site Finding Not Found

Recommendation

Provide detectable warnings.

Recommendation See Recommendation

Costing Info (Estimated)

Install compliant detectable warnings \$190



Code Reference ADA 705,CA 11B-705.1.2.5,CA 11B-247.1.2.5

Progress

Record Number	479104	Resolution	None
Progress	Not_Started	Priority	Three
Actual Date		Projected Date	06/30/2021
Actual Cost	\$0.00	Contractor	
Comments	No Comments	New Value	0
Assignment	None		
Designated Staff			

Dolan Avenue - Galt Drive to Firestone Boulevard

Sidewalks - Exterior : Sidewalks

West Side

Driveway North of Iowa Street @ 33.938046161537, -118.132376074791

Sidewalks : Vehicular Traffic Slope

Finding

Slope at vehicular traffic is not compliant.

On-Site Finding 6.00 percent

Recommendation

Repave the surface to provide a compliant slope.

Recommendation Up to 5.00 percent

Costing Info (Estimated)

Repave surface \$1,092



Code Reference

Progress

Record Number	479105	Resolution	None
Progress	Not_Started	Priority	Three
Actual Date		Projected Date	06/30/2021
Actual Cost	\$0.00	Contractor	
Comments	No Comments	New Value	0
Assignment	None		
Designated Staff			

Dolan Avenue - Galt Drive to Firestone Boulevard

Sidewalks - Exterior : Sidewalks

West Side

Driveway North of Iowa Street @ 33.938046161537, -118.132376074791

Sidewalks : Vehicular Traffic Cross Slope

Finding

Cross slope at vehicular traffic is not compliant.

On-Site Finding 3.20 percent

Recommendation

Repave the surface to provide a compliant cross slope.

Recommendation Up to 2.08 percent

Costing Info (Estimated)

Repave surface \$1,092



Code Reference ADA 206, 302, CA 11B-403.3

Progress

Record Number	479106	Resolution	None
Progress	Not_Started	Priority	Three
Actual Date		Projected Date	06/30/2021
Actual Cost	\$0.00	Contractor	
Comments	No Comments		
Assignment	None	New Value	0
Designated Staff			

Dolan Avenue - Galt Drive to Firestone Boulevard

Sidewalks - Exterior : Sidewalks , Vehicular Traffic

West Side

Driveway North of Iowa Street @ 33.938416668612, -118.132094442844

Sidewalks , Vehicular Traffic : Cross Walks and Detectable Warnings

Finding

There are no detectable warnings where the pedestrian route crosses vehicular traffic.

On-Site Finding Not Found

Recommendation

Provide detectable warnings.

Recommendation See Recommendation

Costing Info (Estimated)

Install compliant detectable warnings \$190



Code Reference ADA 705,CA 11B-705.1.2.5,CA 11B-247.1.2.5

Progress

Record Number	479089	Resolution	None
Progress	Not_Started	Priority	Three
Actual Date		Projected Date	06/30/2021
Actual Cost	\$0.00	Contractor	
Comments	No Comments		
Assignment	None	New Value	0
Designated Staff			

Dolan Avenue - Galt Drive to Firestone Boulevard

Sidewalks - Exterior : Sidewalks

West Side

Driveway North of Iowa Street @ 33.938416668612, -118.132094442844

Sidewalks : Vehicular Traffic Cross Slope

Finding

Cross slope at vehicular traffic is not compliant.

On-Site Finding 8.30 percent

Recommendation

Repave the surface to provide a compliant cross slope.

Recommendation Up to 2.08 percent

Costing Info (Estimated)

Repave surface \$1,092



Code Reference ADA 206, 302, CA 11B-403.3

Progress

Record Number	479090	Resolution	None
Progress	Not_Started	Priority	Three
Actual Date		Projected Date	06/30/2021
Actual Cost	\$0.00	Contractor	
Comments	No Comments		
Assignment	None	New Value	0
Designated Staff			

Dolan Avenue - Galt Drive to Firestone Boulevard

Sidewalks - Exterior : Sidewalks , Vehicular Traffic

West Side

Driveway North of Iowa Street @ 33.938591351569, -118.131965696812

Sidewalks , Vehicular Traffic : Cross Walks and Detectable Warnings

Finding

There are no detectable warnings where the pedestrian route crosses vehicular traffic.

On-Site Finding Not Found

Recommendation

Provide detectable warnings.

Recommendation See Recommendation

Costing Info (Estimated)

Install compliant detectable warnings \$190



Code Reference ADA 705,CA 11B-705.1.2.5,CA 11B-247.1.2.5

Progress

Record Number	479097	Resolution	None
Progress	Not_Started	Priority	Three
Actual Date		Projected Date	06/30/2021
Actual Cost	\$0.00	Contractor	
Comments	No Comments	New Value	0
Assignment	None		
Designated Staff			

Dolan Avenue - Galt Drive to Firestone Boulevard

Sidewalks - Exterior : Sidewalks

West Side

Driveway North of Iowa Street @ 33.938591351569, -118.131965696812

Sidewalks : Vehicular Traffic Cross Slope

Finding

Cross slope at vehicular traffic is not compliant.

On-Site Finding 11.20 percent

Recommendation

Repave the surface to provide a compliant cross slope.

Recommendation Up to 2.08 percent

Costing Info (Estimated)

Repave surface \$1,092



Code Reference ADA 206, 302, CA 11B-403.3

Progress

Record Number	479098	Resolution	None
Progress	Not_Started	Priority	Three
Actual Date		Projected Date	06/30/2021
Actual Cost	\$0.00	Contractor	
Comments	No Comments		
Assignment	None	New Value	0
Designated Staff			

Dolan Avenue - Galt Drive to Firestone Boulevard

Sidewalks - Exterior : Sidewalks , Vehicular Traffic

West Side

Driveway North of Iowa Street @ 33.938906225038, -118.131710886955

Sidewalks , Vehicular Traffic : Cross Walks and Detectable Warnings

Finding

There are no detectable warnings where the pedestrian route crosses vehicular traffic.

On-Site Finding Not Found

Recommendation

Provide detectable warnings.

Recommendation See Recommendation

Costing Info (Estimated)

Install compliant detectable warnings \$190



Code Reference ADA 705,CA 11B-705.1.2.5,CA 11B-247.1.2.5

Progress

Record Number	479101	Resolution	None
Progress	Not_Started	Priority	Three
Actual Date		Projected Date	06/30/2021
Actual Cost	\$0.00	Contractor	
Comments	No Comments	New Value	0
Assignment	None		
Designated Staff			

Dolan Avenue - Galt Drive to Firestone Boulevard

Sidewalks - Exterior : Sidewalks

West Side

Driveway North of Iowa Street @ 33.938906225038, -118.131710886955

Sidewalks : Vehicular Traffic Cross Slope

Finding

Cross slope at vehicular traffic is not compliant.

On-Site Finding 8.80 percent

Recommendation

Repave the surface to provide a compliant cross slope.

Recommendation Up to 2.08 percent

Costing Info (Estimated)

Repave surface \$1,092



Code Reference ADA 206, 302, CA 11B-403.3

Progress

Record Number	479102	Resolution	None
Progress	Not_Started	Priority	Three
Actual Date		Projected Date	06/30/2021
Actual Cost	\$0.00	Contractor	
Comments	No Comments		
Assignment	None	New Value	0
Designated Staff			

Dolan Avenue - Galt Drive to Firestone Boulevard

Sidewalks - Exterior : Sidewalks , Vehicular Traffic

West Side

Driveway North of Iowa Street @ 33.939014149598, -118.131627738476

Sidewalks , Vehicular Traffic : Cross Walks and Detectable Warnings

Finding

There are no detectable warnings where the pedestrian route crosses vehicular traffic.

On-Site Finding Not Found

Recommendation

Provide detectable warnings.

Recommendation See Recommendation

Costing Info (Estimated)

Install compliant detectable warnings \$190



Code Reference ADA 705,CA 11B-705.1.2.5,CA 11B-247.1.2.5

Progress

Record Number	479091	Resolution	None
Progress	Not_Started	Priority	Three
Actual Date		Projected Date	06/30/2021
Actual Cost	\$0.00	Contractor	
Comments	No Comments	New Value	0
Assignment	None		
Designated Staff			

Dolan Avenue - Galt Drive to Firestone Boulevard

Sidewalks - Exterior : Sidewalks

West Side

Driveway North of Iowa Street @ 33.939014149598, -118.131627738476

Sidewalks : Vehicular Traffic Cross Slope

Finding

Cross slope at vehicular traffic is not compliant.

On-Site Finding 8.50 percent

Recommendation

Repave the surface to provide a compliant cross slope.

Recommendation Up to 2.08 percent

Costing Info (Estimated)

Repave surface \$1,092



Code Reference ADA 206, 302, CA 11B-403.3

Progress

Record Number	479092	Resolution	None
Progress	Not_Started	Priority	Three
Actual Date		Projected Date	06/30/2021
Actual Cost	\$0.00	Contractor	
Comments	No Comments	New Value	0
Assignment	None		
Designated Staff			

Dolan Avenue - Galt Drive to Firestone Boulevard

Sidewalks - Exterior : Sidewalks , Surface

West Side

Sidewalk North of Davis Street @ 33.936331571766, -118.133718520403

Sidewalks , Surface : Cross Slope

Finding

Sidewalk cross slope is not compliant.

On-Site Finding 3.70 percent for 22.00 feet

Recommendation

Repave the sidewalk surface with the recommended cross slope.

Recommendation Up to 2.08 percent

Costing Info (Estimated)

Repave surface \$1,092



Code Reference ADA 206, 302, CA 11B-403.3

Progress

Record Number	479072	Resolution	None
Progress	Not_Started	Priority	Three
Actual Date		Projected Date	06/30/2021
Actual Cost	\$0.00	Contractor	
Comments	No Comments		
Assignment	None	New Value	0
Designated Staff			

Dolan Avenue - Galt Drive to Firestone Boulevard

Sidewalks - Exterior : Sidewalks

West Side

Sidewalk North of Iowa Street @ 33.937437547317, -118.132852166891

Sidewalks : Opening

Finding

Ground surface has an opening that is not compliant.

On-Site Finding Not Compliant

Recommendation

Make sure that the surface opening does not allow passage of a sphere more than 1/2 inch in diameter.

Recommendation See Recommendation

Costing Info (Estimated)

Unassigned



Code Reference ADA 302

Progress

Record Number	479073	Resolution	None
Progress	Not_Started	Priority	Three
Actual Date		Projected Date	06/30/2021
Actual Cost	\$0.00	Contractor	
Comments	No Comments		
Assignment	None	New Value	0
Designated Staff			

Dolan Avenue - Galt Drive to Firestone Boulevard

Sidewalks - Exterior : Sidewalks , Surface

West Side

Sidewalk North of Iowa Street @ 33.938105131239, -118.132337182760

Sidewalks , Surface : Cross Slope

Finding

Sidewalk cross slope is not compliant.

On-Site Finding 3.10 percent for 5.50 feet

Recommendation

Repave the sidewalk surface with the recommended cross slope.

Recommendation Up to 2.08 percent

Costing Info (Estimated)

Repave surface \$1,092



Code Reference ADA 206, 302, CA 11B-403.3

Progress

Record Number	479067	Resolution	None
Progress	Not_Started	Priority	Three
Actual Date		Projected Date	06/30/2021
Actual Cost	\$0.00	Contractor	
Comments	No Comments	New Value	0
Assignment	None		
Designated Staff			

Dolan Avenue - Galt Drive to Firestone Boulevard

Sidewalks - Exterior : Sidewalks , Surface

West Side

Sidewalk North of Iowa Street @ 33.938105131239, -118.132337182760

Sidewalks , Surface : Running Slope

Finding

Sidewalk running slope is not compliant.

On-Site Finding 16.90 percent for 5.50 feet

Recommendation

Repave the sidewalk surface with the recommended running slope.

Recommendation Up to 5.00 percent

Costing Info (Estimated)

Repave surface \$1,184



Code Reference ADA 206, 302

Progress

Record Number	479068	Resolution	None
Progress	Not_Started	Priority	Three
Actual Date		Projected Date	06/30/2021
Actual Cost	\$0.00	Contractor	
Comments	No Comments	New Value	0
Assignment	None		
Designated Staff			

Dolan Avenue - Galt Drive to Firestone Boulevard

Sidewalks - Exterior : Sidewalks

West Side

Sidewalk North of Iowa Street @ 33.938545733761, -118.132565529

Sidewalks : Width

Finding

Sidewalk does not have enough width.

On-Site Finding 45.00 inches for 8.00 feet

Recommendation

Widen the sidewalk to the recommended value.

Recommendation At least 48.00 inches

Costing Info (Estimated)

\$1,260



Code Reference ADA 206, 302, CA 11B-403.5.1

Progress

Record Number	479074	Resolution	None
Progress	Not_Started	Priority	Three
Actual Date		Projected Date	06/30/2021
Actual Cost	\$0.00	Contractor	
Comments	No Comments		
Assignment	None	New Value	0
Designated Staff			

Dolan Avenue - Galt Drive to Firestone Boulevard

Sidewalks - Exterior : Sidewalks , Surface

West Side

Sidewalk North of Iowa Street @ 33.938545733761, -118.132565529

Sidewalks , Surface : Cross Slope

Finding

Sidewalk cross slope is not compliant.

On-Site Finding 3.60 percent for 38.00 feet

Recommendation

Repave the sidewalk surface with the recommended cross slope.

Recommendation Up to 2.08 percent

Costing Info (Estimated)

Repave surface \$1,092



Code Reference ADA 206, 302, CA 11B-403.3

Progress

Record Number	479075	Resolution	None
Progress	Not_Started	Priority	Three
Actual Date		Projected Date	06/30/2021
Actual Cost	\$0.00	Contractor	
Comments	No Comments		
Assignment	None	New Value	0
Designated Staff			

Dolan Avenue - Galt Drive to Firestone Boulevard

Sidewalks - Exterior : Sidewalks

West Side

Sidewalk North of Iowa Street @ 33.938615829407, -118.131949603558

Sidewalks : Width

Finding

Sidewalk does not have enough width.

On-Site Finding 45.00 inches for 24.00 feet

Recommendation

Widen the sidewalk to the recommended value.

Recommendation At least 48.00 inches

Costing Info (Estimated)

\$1,260



Code Reference ADA 206, 302, CA 11B-403.5.1

Progress

Record Number	479070	Resolution	None
Progress	Not_Started	Priority	Three
Actual Date		Projected Date	06/30/2021
Actual Cost	\$0.00	Contractor	
Comments	No Comments	New Value	0
Assignment	None		
Designated Staff			

Dolan Avenue - Galt Drive to Firestone Boulevard

Sidewalks - Exterior : Sidewalks , Surface

West Side

Sidewalk North of Iowa Street @ 33.938615829407, -118.131949603558

Sidewalks , Surface : Cross Slope

Finding

Sidewalk cross slope is not compliant.

On-Site Finding 3.20 percent for 111.00 feet

Recommendation

Repave the sidewalk surface with the recommended cross slope.

Recommendation Up to 2.08 percent

Costing Info (Estimated)

Repave surface \$1,092



Code Reference ADA 206, 302,CA 11B-403.3

Progress

Record Number	479071	Resolution	None
Progress	Not_Started	Priority	Three
Actual Date		Projected Date	06/30/2021
Actual Cost	\$0.00	Contractor	
Comments	No Comments	New Value	0
Assignment	None		
Designated Staff			

Dolan Avenue - Galt Drive to Firestone Boulevard

Sidewalks - Exterior : Sidewalks , Surface

West Side

Sidewalk North of Iowa Street @ 33.938926252286, -118.131694793701

Sidewalks , Surface : Cross Slope

Finding

Sidewalk cross slope is not compliant.

On-Site Finding 3.60 percent for 20.00 feet

Recommendation

Repave the sidewalk surface with the recommended cross slope.

Recommendation Up to 2.08 percent

Costing Info (Estimated)

Repave surface \$1,092



Code Reference ADA 206, 302, CA 11B-403.3

Progress

Record Number	479064	Resolution	None
Progress	Not_Started	Priority	Three
Actual Date		Projected Date	06/30/2021
Actual Cost	\$0.00	Contractor	
Comments	No Comments		
Assignment	None	New Value	0
Designated Staff			

Dolan Avenue - Galt Drive to Firestone Boulevard

Sidewalks - Exterior : Sidewalks , Hazards & Gratings

West Side

Tree North of Davis Street @ 33.936617524568, -118.133501261473

Sidewalks , Hazards & Gratings : Overhead Obstruction Height

Finding

Overhead obstruction height is not compliant.

On-Site Finding 72.00 inches

Recommendation

Provide a compliant vertical clearance height.

Recommendation At least 80.00 inches

Costing Info (Estimated)

Unassigned



Code Reference ADA 206, 307.4,CA 11B-307.4

Progress

Record Number	479086	Resolution	None
Progress	Not_Started	Priority	Three
Actual Date		Projected Date	06/30/2021
Actual Cost	\$0.00	Contractor	
Comments	No Comments		
Assignment	None	New Value	0
Designated Staff			

Dolan Avenue - Galt Drive to Firestone Boulevard

Sidewalks - Exterior : Sidewalks , Hazards & Gratings

West Side

Water Faucet North of Iowa Street @ 33.937892617592, -118.132522255182

Sidewalks , Hazards & Gratings : Protruding Object Height

Finding

The leading edge of the protruding object is more than 4 inches from the edge of sidewalk.

On-Site Finding 4.50 inches

Recommendation

Install side extensions, modify, relocate, or lower the protruding object so that the leading edge protrudes less than 4 inches from the edge of sidewalk.

Recommendation Up to 4.00 inches

Costing Info (Estimated)

Install wing walls or relocate object \$640



Code Reference ADA 307.2,CA 11B-307.2

Progress

Record Number	479077	Resolution	None
Progress	Not_Started	Priority	Three
Actual Date		Projected Date	06/30/2021
Actual Cost	\$0.00	Contractor	
Comments	No Comments		
Assignment	None	New Value	0
Designated Staff			

Dolan Avenue - Galt Drive to Firestone Boulevard

Sidewalks - Exterior : Sidewalks

West Side @ 33.934899567996, -118.134803473949

Sidewalks : 60X60 Turn Area

Finding

There is no 60X60 turn area at every 200 feet.

On-Site Finding Not Found

Recommendation

Provide a 60X60 turn every 200 feet on the sidewalk.

Recommendation See Recommendation

Costing Info (Estimated)

\$2,400



Code Reference ADA 206, 302

Progress

Record Number	479063	Resolution	None
Progress	Not_Started	Priority	Three
Actual Date		Projected Date	06/30/2021
Actual Cost	\$0.00	Contractor	
Comments	No Comments		
Assignment	None	New Value	0
Designated Staff			

Dolan Avenue - Galt Drive to Firestone Boulevard

Curb Ramps - Exterior : Curb Ramp

**Southeast Corner of Iowa Street @ 33.936874547473, -
118.133070766926**

Curb Ramp : No Detectable Warnings

Finding

The curb ramp does not provide a detectable warning surface which includes truncated domes.

On-Site Finding Not Found

Recommendation

Provide compliant detectable warnings to surface.

Recommendation See Recommendation

Costing Info (Estimated)

Provide detectable warning to surface \$248



Code Reference CA 11B-406.5.12

Progress

Record Number	479107	Resolution	None
Progress	Not_Started	Priority	Four
Actual Date		Projected Date	06/30/2023
Actual Cost	\$0.00	Contractor	
Comments	No Comments	New Value	0
Assignment	None		
Designated Staff			

Dolan Avenue - Galt Drive to Firestone Boulevard

Curb Ramps - Exterior : Curb Ramp

Southeast Corner of Iowa Street @ 33.936874547473, - 118.133070766926

Curb Ramp : Curb Ramp Slope

Finding

The running slope is greater than allowed.

On-Site Finding 13.20 percent

Recommendation

Provide a compliant curb ramp.

Recommendation Up to 8.33 percent

Costing Info (Estimated)

Install curb ramp \$1,300



Code Reference ADA 406, 406.1, 405.2, CA 11B-406

Progress

Record Number	479108	Resolution	None
Progress	Not_Started	Priority	Four
Actual Date		Projected Date	06/30/2023
Actual Cost	\$0.00	Contractor	
Comments	No Comments		
Assignment	None	New Value	0
Designated Staff			

Dolan Avenue - Galt Drive to Firestone Boulevard

Curb Ramps - Exterior : Curb Ramp

**Southeast Corner of Iowa Street @ 33.936874547473, -
118.133070766926**

Curb Ramp : Side Flare Slope

Finding

The slope of the curb ramp side flare is greater than allowed.

On-Site Finding 21.00 percent

Recommendation

Provide curb ramp side flares with a compliant slope.

Recommendation Up to 10.00 percent

Costing Info (Estimated)

Install flared sides \$1,300



Code Reference ADA 406, 406.3, CA 11B-406.2.2

Progress

Record Number	479109	Resolution	None
Progress	Not_Started	Priority	Four
Actual Date		Projected Date	06/30/2023
Actual Cost	\$0.00	Contractor	
Comments	No Comments		
Assignment	None	New Value	0
Designated Staff			

Dolan Avenue - Galt Drive to Firestone Boulevard

Curb Ramps - Exterior : Curb Ramp

Southeast Corner of Iowa Street @ 33.936874547473, - 118.133070766926

Bottom Landing

Curb Ramp : Bottom Landing Slope

Finding

The bottom landing of the curb ramp is on the street, and the slope of the bottom landing is not compliant.

On-Site Finding 12.10 percent

Recommendation

Ensure the bottom landing slope is compliant and provides a smooth transition.

Recommendation Up to 5.00 percent

Costing Info (Estimated)

Repave landing \$1,260



Code Reference ADA 406, 406.2, CA 11B-406.5.8

Progress

Record Number	479110	Resolution	None
Progress	Not_Started	Priority	Four
Actual Date		Projected Date	06/30/2023
Actual Cost	\$0.00	Contractor	
Comments	No Comments	New Value	0
Assignment	None		
Designated Staff			

Dolan Avenue - Galt Drive to Firestone Boulevard

Curb Ramps - Exterior : Curb Ramp , Landings And Transitions

**Southeast Corner of Iowa Street @ 33.936874547473, -
118.133070766926**

Bottom Landing

Finding

The transition from the bottom of the curb ramp to the walk, gutter, or street is abrupt.

On-Site Finding 1.00 inches

Recommendation

Patch the transition area at the bottom of the curb ramp so that the transition is flush and free of abrupt changes.

Recommendation Up to 0.50 inches

Costing Info (Estimated)

Patch lip at curb ramp \$255

Curb Ramp , Landings And Transitions : Bottom Landing Change in Level



Code Reference ADA 302, 303, 406.2, 303.1

Progress

Record Number	479111	Resolution	None
Progress	Not_Started	Priority	Four
Actual Date		Projected Date	06/30/2023
Actual Cost	\$0.00	Contractor	
Comments	No Comments		
Assignment	None	New Value	0
Designated Staff			

Dolan Avenue - Galt Drive to Firestone Boulevard

Curb Ramps - Exterior : Curb Ramp , Landings And Transitions

**Southeast Corner of Iowa Street @ 33.936874547473, -
118.133070766926**

Bottom Landing

Curb Ramp , Landings And Transitions : Bottom Landing Change in Level due to Overlayment

Finding

The overlayment causes a noncompliant change in level.

On-Site Finding 1.00 inches

Recommendation

Ensure the change in elevation is within the recommended height.

Recommendation Up to 0.50 inches

Costing Info (Estimated)

Provide smooth surface \$150



Code Reference ADA 303.2, 303.3,CA 11B-303.3,CA 11B-303.2

Progress

Record Number	479112	Resolution	None
Progress	Not_Started	Priority	Four
Actual Date		Projected Date	06/30/2023
Actual Cost	\$0.00	Contractor	
Comments	No Comments		
Assignment	None	New Value	0
Designated Staff			

Dolan Avenue - Galt Drive to Firestone Boulevard

Curb Ramps - Exterior : Curb Ramp , Landings and Transitions

**Southeast Corner of Iowa Street @ 33.936874547473, -
118.133070766926**

Top Landing

Curb Ramp , Landings and Transitions : Top Landing Clear Length - Landings

Finding

There is not enough top landing clear length.

On-Site Finding 42.00 inches

Recommendation

Provide a level top landing with enough clear length.

Recommendation At least 48.00 inches

Costing Info (Estimated)

Provide compliant landing \$240



Code Reference ADA 406, 406.4,CA 11B-406.5.3

Progress

Record Number	479113	Resolution	None
Progress	Not_Started	Priority	Four
Actual Date		Projected Date	06/30/2023
Actual Cost	\$0.00	Contractor	
Comments	No Comments		
Assignment	None	New Value	0
Designated Staff			

Dolan Avenue - Galt Drive to Firestone Boulevard

Curb Ramps - Exterior : Curb Ramp

Southwest Corner of Iowa Street @ 33.936954658350, - 118.133257180452

Curb Ramp : No Detectable Warnings

Finding

The curb ramp does not provide a detectable warning surface which includes truncated domes.

On-Site Finding Not Found

Recommendation

Provide compliant detectable warnings to surface.

Recommendation See Recommendation

Costing Info (Estimated)

Provide detectable warning to surface \$248



Code Reference CA 11B-406.5.12

Progress

Record Number	479114	Resolution	None
Progress	Not_Started	Priority	Four
Actual Date		Projected Date	06/30/2023
Actual Cost	\$0.00	Contractor	
Comments	No Comments	New Value	0
Assignment	None		
Designated Staff			

Dolan Avenue - Galt Drive to Firestone Boulevard

Curb Ramps - Exterior : Curb Ramp

Southwest Corner of Iowa Street @ 33.936954658350, - 118.133257180452

Curb Ramp : Curb Ramp Slope

Finding

The running slope is greater than allowed.

On-Site Finding 10.00 percent

Recommendation

Provide a compliant curb ramp.

Recommendation Up to 8.33 percent

Costing Info (Estimated)

Install curb ramp \$1,300



Code Reference ADA 406, 406.1, 405.2, CA 11B-406

Progress

Record Number	479115	Resolution	None
Progress	Not_Started	Priority	Four
Actual Date		Projected Date	06/30/2023
Actual Cost	\$0.00	Contractor	
Comments	No Comments	New Value	0
Assignment	None		
Designated Staff			

Dolan Avenue - Galt Drive to Firestone Boulevard

Curb Ramps - Exterior : Curb Ramp , Landings and Transitions

Southwest Corner of Iowa Street @ 33.936954658350, - 118.133257180452

Bottom Landing

Finding

The transition from the bottom of the curb ramp to the walk, gutter, or street is abrupt.

On-Site Finding Not Beveled

Recommendation

Patch the transition area at the bottom of the curb ramp so that the transition is flush and free of abrupt changes.

Recommendation See Recommendation

Costing Info (Estimated)

Patch lip at curb ramp \$255

Curb Ramp , Landings and Transitions : Bottom Landing Change in Level - Curb Ramps



Code Reference ADA 302, 406.2

Progress

Record Number	479116	Resolution	None
Progress	Not_Started	Priority	Four
Actual Date		Projected Date	06/30/2023
Actual Cost	\$0.00	Contractor	
Comments	No Comments		
Assignment	None	New Value	0
Designated Staff			

Dolan Avenue - Galt Drive to Firestone Boulevard

Curb Ramps - Exterior : Curb Ramp , Landings and Transitions

Southwest Corner of Iowa Street @ 33.936954658350, - 118.133257180452

Top Landing

Curb Ramp , Landings and Transitions : Top Landing Slope

Finding

The slope at the top landing is greater than allowed.

On-Site Finding 3.30 percent

Recommendation

Provide a top landing surface that does not exceed the maximum slope and cross slope. Provide a sufficient maneuvering clearance that does not accumulate water.

Recommendation Up to 2.08 percent

Costing Info (Estimated)

Provide compliant landing \$1,260



Code Reference ADA 402, 406.4, 403.3, 406.1, CA 11B-406.5.3

Progress

Record Number	479117	Resolution	None
Progress	Not_Started	Priority	Four
Actual Date		Projected Date	06/30/2023
Actual Cost	\$0.00	Contractor	
Comments	No Comments		
Assignment	None	New Value	0
Designated Staff			

Dolan Avenue - Galt Drive to Firestone Boulevard

Curb Ramps - Exterior : Curb Ramp , Landings and Transitions

Southwest Corner of Iowa Street @ 33.936954658350, - 118.133257180452

Top Landing

Curb Ramp , Landings and Transitions : Top Landing Clear Length - Landings

Finding

There is not enough top landing clear length.

On-Site Finding 44.00 inches

Recommendation

Provide a level top landing with enough clear length.

Recommendation At least 48.00 inches

Costing Info (Estimated)

Provide compliant landing \$240



Code Reference ADA 406, 406.4,CA 11B-406.5.3

Progress

Record Number	479118	Resolution	None
Progress	Not_Started	Priority	Four
Actual Date		Projected Date	06/30/2023
Actual Cost	\$0.00	Contractor	
Comments	No Comments		
Assignment	None	New Value	0
Designated Staff			

Dolan Avenue - Galt Drive to Firestone Boulevard

Sidewalks - Exterior : Sidewalks , Change in Level

East Side

Change in Level South of Iowa Street @ 33.936297079340, -118.133525401354

Sidewalks , Change in Level : Change in Level Non Beveled

Finding

There is a change in elevation greater than recommended value.

On-Site Finding 0.50 inches

Recommendation

Ensure that the change in elevation is within the recommended value.

Recommendation Up to 0.25 inches

Costing Info (Estimated)

Remove tripping hazards \$198



Code Reference ADA 206, 302

Progress

Record Number	479136	Resolution	None
Progress	Not_Started	Priority	Four
Actual Date		Projected Date	06/30/2023
Actual Cost	\$0.00	Contractor	
Comments	No Comments	New Value	0
Assignment	None		
Designated Staff			

Dolan Avenue - Galt Drive to Firestone Boulevard

Sidewalks - Exterior : Sidewalks , Change in Level

East Side

Change in Level South of Iowa Street @ 33.936583032258, -118.133304119110

Sidewalks , Change in Level : Change in Level Non Beveled

Finding

There is a change in elevation greater than recommended value.

On-Site Finding 0.62 inches

Recommendation

Ensure that the change in elevation is within the recommended value.

Recommendation Up to 0.25 inches

Costing Info (Estimated)

Remove tripping hazards \$198



Code Reference ADA 206, 302

Progress

Record Number	479141	Resolution	None
Progress	Not_Started	Priority	Four
Actual Date		Projected Date	06/30/2023
Actual Cost	\$0.00	Contractor	
Comments	No Comments		
Assignment	None	New Value	0
Designated Staff			

Dolan Avenue - Galt Drive to Firestone Boulevard

Sidewalks - Exterior : Sidewalks , Change in Level

East Side

Change in Level South of Iowa Street @ 33.936751043057, -118.133155256510

Sidewalks , Change in Level : Change in Level Non Beveled

Finding

There is a change in elevation greater than recommended value.

On-Site Finding 0.50 inches

Recommendation

Ensure that the change in elevation is within the recommended value.

Recommendation Up to 0.25 inches

Costing Info (Estimated)

Remove tripping hazards \$198



Code Reference ADA 206, 302

Progress

Record Number	479139	Resolution	None
Progress	Not_Started	Priority	Four
Actual Date		Projected Date	06/30/2023
Actual Cost	\$0.00	Contractor	
Comments	No Comments	New Value	0
Assignment	None		
Designated Staff			

Dolan Avenue - Galt Drive to Firestone Boulevard

Sidewalks - Exterior : Sidewalks , Vehicular Traffic

East Side

Driveway South of Davis Street @ 33.935092060969, -118.134474903345

Sidewalks , Vehicular Traffic : Cross Walks and Detectable Warnings

Finding

There are no detectable warnings where the pedestrian route crosses vehicular traffic.

On-Site Finding Not Found

Recommendation

Provide detectable warnings.

Recommendation See Recommendation

Costing Info (Estimated)

Install compliant detectable warnings \$190



Code Reference ADA 705,CA 11B-705.1.2.5,CA 11B-247.1.2.5

Progress

Record Number	479144	Resolution	None
Progress	Not_Started	Priority	Four
Actual Date		Projected Date	06/30/2023
Actual Cost	\$0.00	Contractor	
Comments	No Comments	New Value	0
Assignment	None		
Designated Staff			

Dolan Avenue - Galt Drive to Firestone Boulevard

Sidewalks - Exterior : Sidewalks

East Side

Driveway South of Davis Street @ 33.935092060969, -118.134474903345

Sidewalks : Vehicular Traffic Cross Slope

Finding

Cross slope at vehicular traffic is not compliant.

On-Site Finding 3.70 percent

Recommendation

Repave the surface to provide a compliant cross slope.

Recommendation Up to 2.08 percent

Costing Info (Estimated)

Repave surface \$1,092



Code Reference ADA 206, 302, CA 11B-403.3

Progress

Record Number	479145	Resolution	None
Progress	Not_Started	Priority	Four
Actual Date		Projected Date	06/30/2023
Actual Cost	\$0.00	Contractor	
Comments	No Comments	New Value	0
Assignment	None		
Designated Staff			

Dolan Avenue - Galt Drive to Firestone Boulevard

Sidewalks - Exterior : Sidewalks , Vehicular Traffic

East Side

Driveway South of Davis Street @ 33.935402496695, -118.134224116802

Sidewalks , Vehicular Traffic : Cross Walks and Detectable Warnings

Finding

There are no detectable warnings where the pedestrian route crosses vehicular traffic.

On-Site Finding Not Found

Recommendation

Provide detectable warnings.

Recommendation See Recommendation

Costing Info (Estimated)

Install compliant detectable warnings \$190



Code Reference ADA 705,CA 11B-705.1.2.5,CA 11B-247.1.2.5

Progress

Record Number	479143	Resolution	None
Progress	Not_Started	Priority	Four
Actual Date		Projected Date	06/30/2023
Actual Cost	\$0.00	Contractor	
Comments	No Comments	New Value	0
Assignment	None		
Designated Staff			

Dolan Avenue - Galt Drive to Firestone Boulevard

Sidewalks - Exterior : Sidewalks

East Side

Sidewalk South of Davis Street @ 33.934940737050, -118.134586215019

Sidewalks : Missing Sidewalk

Finding

Section of sidewalk is missing and consists of dirt, grass or gravel.

On-Site Finding 77.00 feet

Recommendation

Provide a compliant sidewalk for the missing section.

Recommendation See Recommendation

Costing Info (Estimated)

\$1,260



Code Reference ADA 206, 302,CA 11B-302,CA 11B-206

Progress

Record Number	479132	Resolution	None
Progress	Not_Started	Priority	Four
Actual Date		Projected Date	06/30/2023
Actual Cost	\$0.00	Contractor	
Comments	No Comments	New Value	0
Assignment	None		
Designated Staff			

Dolan Avenue - Galt Drive to Firestone Boulevard

Sidewalks - Exterior : Sidewalks , Surface

East Side

Sidewalk South of Davis Street @ 33.935347975807, -118.134267032146

Sidewalks , Surface : Cross Slope

Finding

Sidewalk cross slope is not compliant.

On-Site Finding 4.00 percent for 113.00 feet

Recommendation

Repave the sidewalk surface with the recommended cross slope.

Recommendation Up to 2.08 percent

Costing Info (Estimated)

Repave surface \$1,092



Code Reference ADA 206, 302,CA 11B-403.3

Progress

Record Number	479129	Resolution	None
Progress	Not_Started	Priority	Four
Actual Date		Projected Date	06/30/2023
Actual Cost	\$0.00	Contractor	
Comments	No Comments		
Assignment	None	New Value	0
Designated Staff			

Dolan Avenue - Galt Drive to Firestone Boulevard

Sidewalks - Exterior : Sidewalks , Surface

East Side

Sidewalk South of Iowa Street @ 33.936297079340, -118.133525401354

Sidewalks , Surface : Cross Slope

Finding

Sidewalk cross slope is not compliant.

On-Site Finding 5.70 percent for 51.00 feet

Recommendation

Repave the sidewalk surface with the recommended cross slope.

Recommendation Up to 2.08 percent

Costing Info (Estimated)

Repave surface \$1,092



Code Reference ADA 206, 302, CA 11B-403.3

Progress

Record Number	479134	Resolution	None
Progress	Not_Started	Priority	Four
Actual Date		Projected Date	06/30/2023
Actual Cost	\$0.00	Contractor	
Comments	No Comments	New Value	0
Assignment	None		
Designated Staff			

Dolan Avenue - Galt Drive to Firestone Boulevard

Sidewalks - Exterior : Sidewalks , Surface

East Side

Sidewalk South of Iowa Street @ 33.936852294439, -118.133077472448

Sidewalks , Surface : Cross Slope

Finding

Sidewalk cross slope is not compliant.

On-Site Finding 7.00 percent for 153.00 feet

Recommendation

Repave the sidewalk surface with the recommended cross slope.

Recommendation Up to 2.08 percent

Costing Info (Estimated)

Repave surface \$1,092



Code Reference ADA 206, 302, CA 11B-403.3

Progress

Record Number	479128	Resolution	None
Progress	Not_Started	Priority	Four
Actual Date		Projected Date	06/30/2023
Actual Cost	\$0.00	Contractor	
Comments	No Comments		
Assignment	None	New Value	0
Designated Staff			

Dolan Avenue - Galt Drive to Firestone Boulevard

Sidewalks - Exterior : Sidewalks

West Side

Davis Street West Crossing @ 33.936195827298, -118.133828490973

Sidewalks : Vehicular Traffic Slope

Finding

Slope at vehicular traffic is not compliant.

On-Site Finding 7.50 percent

Recommendation

Repave the surface to provide a compliant slope.

Recommendation Up to 5.00 percent

Costing Info (Estimated)

Repave surface \$1,092



Code Reference

Progress

Record Number	479103	Resolution	None
Progress	Not_Started	Priority	Four
Actual Date		Projected Date	06/30/2023
Actual Cost	\$0.00	Contractor	
Comments	No Comments	New Value	0
Assignment	None		
Designated Staff			

Dolan Avenue - Galt Drive to Firestone Boulevard

Sidewalks - Exterior : Sidewalks , Vehicular Traffic

West Side

Driveway North of Davis Street @ 33.936461752733, -118.133612573147

Sidewalks , Vehicular Traffic : Cross Walks and Detectable Warnings

Finding

There are no detectable warnings where the pedestrian route crosses vehicular traffic.

On-Site Finding Not Found

Recommendation

Provide detectable warnings.

Recommendation See Recommendation

Costing Info (Estimated)

Install compliant detectable warnings \$190



Code Reference ADA 705,CA 11B-705.1.2.5,CA 11B-247.1.2.5

Progress

Record Number	479099	Resolution	None
Progress	Not_Started	Priority	Four
Actual Date		Projected Date	06/30/2023
Actual Cost	\$0.00	Contractor	
Comments	No Comments	New Value	0
Assignment	None		
Designated Staff			

Dolan Avenue - Galt Drive to Firestone Boulevard

Sidewalks - Exterior : Sidewalks , Vehicular Traffic

West Side

Driveway North of Davis Street @ 33.936662030754, -118.133470416069

Sidewalks , Vehicular Traffic : Cross Walks and Detectable Warnings

Finding

There are no detectable warnings where the pedestrian route crosses vehicular traffic.

On-Site Finding Not Found

Recommendation

Provide detectable warnings.

Recommendation See Recommendation

Costing Info (Estimated)

Install compliant detectable warnings \$190



Code Reference ADA 705,CA 11B-705.1.2.5,CA 11B-247.1.2.5

Progress

Record Number	479095	Resolution	None
Progress	Not_Started	Priority	Four
Actual Date		Projected Date	06/30/2023
Actual Cost	\$0.00	Contractor	
Comments	No Comments	New Value	0
Assignment	None		
Designated Staff			

Dolan Avenue - Galt Drive to Firestone Boulevard

Sidewalks - Exterior : Sidewalks , Hazards & Gratings

West Side

Guy Wire North of Davis Street @ 33.936566342425, -118.133510649204

Sidewalks , Hazards & Gratings : Overhead Obstruction Height

Finding

Overhead obstruction height is not compliant.

On-Site Finding 65.00 inches

Recommendation

Provide a compliant vertical clearance height.

Recommendation At least 80.00 inches

Costing Info (Estimated)

Unassigned



Code Reference ADA 206, 307.4,CA 11B-307.4

Progress

Record Number	479087	Resolution	None
Progress	Not_Started	Priority	Four
Actual Date		Projected Date	06/30/2023
Actual Cost	\$0.00	Contractor	
Comments	No Comments		
Assignment	None	New Value	0
Designated Staff			

Dolan Avenue - Galt Drive to Firestone Boulevard

Sidewalks - Exterior : Sidewalks , Surface

West Side

Sidewalk North of Davis Street @ 33.936549652589, -118.133552223444

Sidewalks , Surface : Cross Slope

Finding

Sidewalk cross slope is not compliant.

On-Site Finding 4.20 percent for 36.00 feet


Recommendation

Repave the sidewalk surface with the recommended cross slope.

Recommendation Up to 2.08 percent

Costing Info (Estimated)

Repave surface \$1,092



Code Reference ADA 206, 302, CA 11B-403.3

Progress

Record Number	479065	Resolution	None
Progress	Not_Started	Priority	Four
Actual Date		Projected Date	06/30/2023
Actual Cost	\$0.00	Contractor	
Comments	No Comments	New Value	0
Assignment	None		
Designated Staff			

Dolan Avenue - Galt Drive to Firestone Boulevard

Sidewalks - Exterior : Sidewalks

West Side

Sidewalk North of Galt Drive @ 33.934899567996, -118.134803473949

Sidewalks : Missing Sidewalk

Finding

Section of sidewalk is missing and consists of dirt, grass or gravel.

On-Site Finding 235.00 feet

Recommendation

Provide a compliant sidewalk for the missing section.

Recommendation See Recommendation

Costing Info (Estimated)

\$1,260



Code Reference ADA 206, 302,CA 11B-302,CA 11B-206

Progress

Record Number	479069	Resolution	None
Progress	Not_Started	Priority	Four
Actual Date		Projected Date	06/30/2023
Actual Cost	\$0.00	Contractor	
Comments	No Comments	New Value	0
Assignment	None		
Designated Staff			

Dolan Avenue - Galt Drive to Firestone Boulevard

Sidewalks - Exterior : Sidewalks

West Side

Sidewalk North of Texas Street @ 33.935549369117, -118.134327381849

Sidewalks : Missing Sidewalk

Finding

Section of sidewalk is missing and consists of dirt, grass or gravel.

On-Site Finding 231.00 feet

Recommendation

Provide a compliant sidewalk for the missing section.

Recommendation See Recommendation

Costing Info (Estimated)

\$1,260



Code Reference ADA 206, 302,CA 11B-302,CA 11B-206

Progress

Record Number	479066	Resolution	None
Progress	Not_Started	Priority	Four
Actual Date		Projected Date	06/30/2023
Actual Cost	\$0.00	Contractor	
Comments	No Comments	New Value	0
Assignment	None		
Designated Staff			

Dolan Avenue - Galt Drive to Firestone Boulevard



Dolan Avenue - Galt Drive to Firestone Boulevard

**Galt Drive to Firestone Boulevard
Downey, CA 90242**

Date of Inspection
8/11/2017

***Estimated Facility Total: \$70,838**

*Estimated facility total is for estimating purposes only and does not represent total construction, repair totals or design fees.

Prepared By

Disability Access Consultants

(800) 743-7067

Prepared Using



Accessibility Survey



City of Downey Dolan Avenue - Gardendale Street To Adoree Street

Gardendale Street To Adoree Street
Downey, CA 90242

Date of Inspection
2/14/2017

Prepared By

Disability Access Consultants

(800) 743-7067

Dolan Avenue - Gardendale Street To Adoree Street

Sidewalks - Exterior : Sidewalks , Change in Level

East Side

Change In Level South Of Conklin Street @ 33.915939660378, -118.148193061352

Sidewalks , Change in Level : Change in Level Non Beveled

Finding

There is a change in elevation greater than recommended value.

On-Site Finding 0.50 inches

Recommendation

Ensure that the change in elevation is within the recommended value.

Recommendation Up to 0.25 inches

Costing Info (Estimated)

Remove tripping hazards \$198



Code Reference ADA 206, 302

Progress

Record Number	361521	Resolution	None
Progress	Not_Started	Priority	Two
Actual Date		Projected Date	06/30/2021
Actual Cost	\$0.00	Contractor	
Comments	No Comments		
Assignment	None	New Value	0
Designated Staff			

Dolan Avenue - Gardendale Street To Adoree Street

Sidewalks - Exterior : Sidewalks , Change in Level

West Side

Change In Level North Of Cheyenne Street @ 33.915173964482, - 118.148980289698

Sidewalks , Change in Level : Change in Level - Beveled

Finding

There is a change in elevation greater than recommended value.

On-Site Finding 0.75 inches

Recommendation

Ensure that the change in elevation not exceed a .5 beveled inch.

Recommendation Up to 0.50 inches

Costing Info (Estimated)

Remove tripping hazards \$198



Code Reference ADA 206, 302

Progress

Record Number	361502	Resolution	None
Progress	Not_Started	Priority	Two
Actual Date		Projected Date	06/30/2021
Actual Cost	\$0.00	Contractor	
Comments	No Comments		
Assignment	None	New Value	0
Designated Staff			

Dolan Avenue - Gardendale Street To Adoree Street

Curb Ramps - Exterior : Curb Ramp

Northwest Corner Of Cheyenne Street @ 33.914902407889, - 118.149196207523

Curb Ramp : No Detectable Warnings

Finding

The curb ramp does not provide a detectable warning surface which includes truncated domes.

On-Site Finding Not Found

Recommendation

Provide compliant detectable warnings to surface.

Recommendation See Recommendation

Costing Info (Estimated)

Provide detectable warning to surface \$248



Code Reference CA 11B-406.5.12

Progress

Record Number	361505	Resolution	None
Progress	Not_Started	Priority	Three
Actual Date		Projected Date	06/30/2021
Actual Cost	\$0.00	Contractor	
Comments	No Comments	New Value	0
Assignment	None		
Designated Staff			

Dolan Avenue - Gardendale Street To Adoree Street

Curb Ramps - Exterior : Curb Ramp

Northwest Corner Of Cheyenne Street @ 33.914902407889, - 118.149196207523

Curb Ramp : Curb Ramp Slope

Finding

The running slope is greater than allowed.

On-Site Finding 11.10 percent

Recommendation

Provide a compliant curb ramp.

Recommendation Up to 8.33 percent

Costing Info (Estimated)

Install curb ramp \$1,300



Code Reference ADA 406, 406.1, 405.2, CA 11B-406

Progress

Record Number	361506	Resolution	None
Progress	Not_Started	Priority	Three
Actual Date		Projected Date	06/30/2021
Actual Cost	\$0.00	Contractor	
Comments	No Comments		
Assignment	None	New Value	0
Designated Staff			

Dolan Avenue - Gardendale Street To Adoree Street

Curb Ramps - Exterior : Curb Ramp

Northwest Corner Of Cheyenne Street @ 33.914902407889, - 118.149196207523

Curb Ramp : Side Flare Slope

Finding

The slope of the curb ramp side flare is greater than allowed.

On-Site Finding 17.40 percent

Recommendation

Provide curb ramp side flares with a compliant slope.

Recommendation Up to 10.00 percent

Costing Info (Estimated)

Install flared sides \$1,300



Code Reference ADA 406, 406.3,CA 11B-406.2.2

Progress

Record Number	361507	Resolution	None
Progress	Not_Started	Priority	Three
Actual Date		Projected Date	06/30/2021
Actual Cost	\$0.00	Contractor	
Comments	No Comments		
Assignment	None	New Value	0
Designated Staff			

Dolan Avenue - Gardendale Street To Adoree Street

Curb Ramps - Exterior : Curb Ramp

Northwest Corner Of Cheyenne Street @ 33.914902407889, - 118.149196207523

Curb Ramp : Appurtenances

Finding

Utilities, gratings or other appurtenances are located on the curb ramp.

On-Site Finding Not Compliant

Recommendation

Provide a compliant curb ramp free of appurtenances.

Recommendation See Recommendation

Costing Info (Estimated)

Install curb ramp \$1,440



Code Reference ADA 303.3,CA 11B-303.3

Progress

Record Number	361508	Resolution	None
Progress	Not_Started	Priority	Three
Actual Date		Projected Date	06/30/2021
Actual Cost	\$0.00	Contractor	
Comments	No Comments		
Assignment	None	New Value	0
Designated Staff			

Dolan Avenue - Gardendale Street To Adoree Street

Curb Ramps - Exterior : Curb Ramp , Landings and Transitions

Northwest Corner Of Cheyenne Street @ 33.914902407889, - 118.149196207523

Bottom Landing

Curb Ramp , Landings and Transitions : Bottom Landing Of Diagonal Curb Ramp - Clear Space

Finding

There is less than the required clear space.

On-Site Finding 24.00 inches

Recommendation

Provide sufficient clear space at the bottom of the curb ramp that does not accumulate water.

Recommendation At least 48.00 inches

Costing Info (Estimated)

Provide compliant landing \$255



Code Reference ADA 406, 406.6, 406.1, 405.10

Progress

Record Number	361509	Resolution	None
Progress	Not_Started	Priority	Three
Actual Date		Projected Date	06/30/2021
Actual Cost	\$0.00	Contractor	
Comments	No Comments		
Assignment	None	New Value	0
Designated Staff			

Dolan Avenue - Gardendale Street To Adoree Street

Curb Ramps - Exterior : Curb Ramp , Landings And Transitions

Northwest Corner Of Cheyenne Street @ 33.914902407889, - 118.149196207523

Bottom Landing

Finding

The transition from the bottom of the curb ramp to the walk, gutter, or street is abrupt.

On-Site Finding 0.75 inches

Recommendation

Patch the transition area at the bottom of the curb ramp so that the transition is flush and free of abrupt changes.

Recommendation Up to 0.50 inches

Costing Info (Estimated)

Patch lip at curb ramp \$255

Curb Ramp , Landings And Transitions : Bottom Landing Change in Level



Code Reference ADA 302, 303, 406.2, 303.1

Progress

Record Number	361510	Resolution	None
Progress	Not_Started	Priority	Three
Actual Date		Projected Date	06/30/2021
Actual Cost	\$0.00	Contractor	
Comments	No Comments		
Assignment	None	New Value	0
Designated Staff			

Dolan Avenue - Gardendale Street To Adoree Street

Curb Ramps - Exterior : Curb Ramp , Landings and Transitions

Northwest Corner Of Cheyenne Street @ 33.914902407889, - 118.149196207523

Top Landing

Curb Ramp , Landings and Transitions : Top Landing Slope

Finding

The slope at the top landing is greater than allowed.

On-Site Finding 2.90 percent

Recommendation

Provide a top landing surface that does not exceed the maximum slope and cross slope. Provide a sufficient maneuvering clearance that does not accumulate water.

Recommendation Up to 2.08 percent

Costing Info (Estimated)

Provide compliant landing \$1,260



Code Reference ADA 402, 406.4, 403.3, 406.1, CA 11B-406.5.3

Progress

Record Number	361511	Resolution	None
Progress	Not_Started	Priority	Three
Actual Date		Projected Date	06/30/2021
Actual Cost	\$0.00	Contractor	
Comments	No Comments		
Assignment	None	New Value	0
Designated Staff			

Dolan Avenue - Gardendale Street To Adoree Street

Sidewalks - Exterior : Sidewalks , Vehicular Traffic

East Side

Cheyenne Street East Crossing @ 33.914886826747, -118.149019181728

Sidewalks , Vehicular Traffic : Cross Walks and Detectable Warnings

Finding

There are no detectable warnings where the pedestrian route crosses vehicular traffic.

On-Site Finding Not Found

Recommendation

Provide detectable warnings.

Recommendation See Recommendation

Costing Info (Estimated)

Install compliant detectable warnings \$190



Code Reference ADA 705,CA 11B-705.1.2.5,CA 11B-247.1.2.5

Progress

Record Number	361527	Resolution	None
Progress	Not_Started	Priority	Three
Actual Date		Projected Date	06/30/2021
Actual Cost	\$0.00	Contractor	
Comments	No Comments	New Value	0
Assignment	None		
Designated Staff			

Dolan Avenue - Gardendale Street To Adoree Street

Sidewalks - Exterior : Sidewalks

East Side

Conklin Street East Crossing @ 33.916055404508, -118.148099184036

Sidewalks : Vehicular Traffic Slope

Finding

Slope at vehicular traffic is not compliant.

On-Site Finding 7.10 percent

Recommendation

Repave the surface to provide a compliant slope.

Recommendation Up to 5.00 percent

Costing Info (Estimated)

Repave surface \$1,092



Code Reference

Progress

Record Number	361529	Resolution	None
Progress	Not_Started	Priority	Three
Actual Date		Projected Date	06/30/2021
Actual Cost	\$0.00	Contractor	
Comments	No Comments		
Assignment	None	New Value	0
Designated Staff			

Dolan Avenue - Gardendale Street To Adoree Street

Sidewalks - Exterior : Sidewalks , Hazards & Gratings

East Side

Northeast Corner Of Cheyenne Street @ 33.914940247794, -118.148946762085

Sidewalks , Hazards & Gratings : Curb is on Path of Travel

Finding

There is a curb on the designated path of travel.

On-Site Finding Not Compliant

Recommendation

Provide a compliant curb ramp.

Recommendation See Recommendation

Costing Info (Estimated)

Install curb ramp \$2,500



Code Reference ADA 402, 303, 406, 403.4, 303.4

Progress

Record Number	361524	Resolution	None
Progress	Not_Started	Priority	Three
Actual Date		Projected Date	06/30/2021
Actual Cost	\$0.00	Contractor	
Comments	No Comments	New Value	0
Assignment	None		
Designated Staff			

Dolan Avenue - Gardendale Street To Adoree Street

Sidewalks - Exterior : Sidewalks , Hazards & Gratings

East Side

Northeast Corner Of Devenir Avenue @ 33.916703123564, -118.147702217102

Sidewalks , Hazards & Gratings : Curb is on Path of Travel

Finding

There is a curb on the designated path of travel.

On-Site Finding Not Compliant

Recommendation

Provide a compliant curb ramp.

Recommendation See Recommendation

Costing Info (Estimated)

Install curb ramp \$2,500



Code Reference ADA 402, 303, 406, 403.4, 303.4

Progress

Record Number	361526	Resolution	None
Progress	Not_Started	Priority	Three
Actual Date		Projected Date	06/30/2021
Actual Cost	\$0.00	Contractor	
Comments	No Comments		
Assignment	None	New Value	0
Designated Staff			

Dolan Avenue - Gardendale Street To Adoree Street

Sidewalks - Exterior : Sidewalks , Hazards & Gratings

East Side

Northeast Corner Of Priscilla Street @ 33.914354840324, -118.149378597736

Sidewalks , Hazards & Gratings : Curb is on Path of Travel

Finding

There is a curb on the designated path of travel.

On-Site Finding Not Compliant

Recommendation

Provide a compliant curb ramp.

Recommendation See Recommendation

Costing Info (Estimated)

Install curb ramp \$2,500



Code Reference ADA 402, 303, 406, 403.4, 303.4

Progress

Record Number	361525	Resolution	None
Progress	Not_Started	Priority	Three
Actual Date		Projected Date	06/30/2021
Actual Cost	\$0.00	Contractor	
Comments	No Comments	New Value	0
Assignment	None		
Designated Staff			

Dolan Avenue - Gardendale Street To Adoree Street

Sidewalks - Exterior : Sidewalks

East Side

Puritan Street East Crossing @ 33.915456649524, -118.148568570614

Sidewalks : Vehicular Traffic Cross Slope

Finding

Cross slope at vehicular traffic is not compliant.

On-Site Finding 3.00 percent

Recommendation

Repave the surface to provide a compliant cross slope.

Recommendation Up to 2.08 percent

Costing Info (Estimated)

Repave surface \$1,092



Code Reference ADA 206, 302,CA 11B-403.3

Progress

Record Number	361528	Resolution	None
Progress	Not_Started	Priority	Three
Actual Date		Projected Date	06/30/2021
Actual Cost	\$0.00	Contractor	
Comments	No Comments	New Value	0
Assignment	None		
Designated Staff			

Dolan Avenue - Gardendale Street To Adoree Street

Sidewalks - Exterior : Sidewalks

East Side

Sidewalk South Of Adoree Street @ 33.917624612293, -118.146994113922

Sidewalks : Missing Sidewalk

Finding

Section of sidewalk is missing and consists of dirt, grass or gravel.

On-Site Finding 394.00 feet

Recommendation

Provide a compliant sidewalk for the missing section.

Recommendation See Recommendation

Costing Info (Estimated)

\$1,260



Code Reference ADA 206, 302,CA 11B-302,CA 11B-206

Progress

Record Number	361518	Resolution	None
Progress	Not_Started	Priority	Three
Actual Date		Projected Date	06/30/2021
Actual Cost	\$0.00	Contractor	
Comments	No Comments	New Value	0
Assignment	None		
Designated Staff			

Dolan Avenue - Gardendale Street To Adoree Street

Sidewalks - Exterior : Sidewalks

East Side

Sidewalk South Of Cheyenne Street @ 33.914835631545, -118.149048686028

Sidewalks : Missing Sidewalk

Finding

Section of sidewalk is missing and consists of dirt, grass or gravel.

On-Site Finding 208.00 feet

Recommendation

Provide a compliant sidewalk for the missing section.

Recommendation See Recommendation

Costing Info (Estimated)

\$1,260



Code Reference ADA 206, 302,CA 11B-302,CA 11B-206

Progress

Record Number	361513	Resolution	None
Progress	Not_Started	Priority	Three
Actual Date		Projected Date	06/30/2021
Actual Cost	\$0.00	Contractor	
Comments	No Comments	New Value	0
Assignment	None		
Designated Staff			

Dolan Avenue - Gardendale Street To Adoree Street

Sidewalks - Exterior : Sidewalks

East Side

Sidewalk South Of Conklin Street @ 33.915759366324, -118.148308396339

Sidewalks : Missing Sidewalk

Finding

Section of sidewalk is missing and consists of dirt, grass or gravel.

On-Site Finding 121.00 feet

Recommendation

Provide a compliant sidewalk for the missing section.

Recommendation See Recommendation

Costing Info (Estimated)

\$1,260



Code Reference ADA 206, 302,CA 11B-302,CA 11B-206

Progress

Record Number	361516	Resolution	None
Progress	Not_Started	Priority	Three
Actual Date		Projected Date	06/30/2021
Actual Cost	\$0.00	Contractor	
Comments	No Comments		
Assignment	None	New Value	0
Designated Staff			

Dolan Avenue - Gardendale Street To Adoree Street

Sidewalks - Exterior : Sidewalks , Surface

East Side

Sidewalk South Of Conklin Street @ 33.915984177370, -118.148134052753

Sidewalks , Surface : Cross Slope

Finding

Sidewalk cross slope is not compliant.

On-Site Finding 3.70 percent for 101.00 feet

Recommendation

Repave the sidewalk surface with the recommended cross slope.

Recommendation Up to 2.08 percent

Costing Info (Estimated)

Repave surface \$1,092



Code Reference ADA 206, 302,CA 11B-403.3

Progress

Record Number	361514	Resolution	None
Progress	Not_Started	Priority	Three
Actual Date		Projected Date	06/30/2021
Actual Cost	\$0.00	Contractor	
Comments	No Comments		
Assignment	None	New Value	0
Designated Staff			

Dolan Avenue - Gardendale Street To Adoree Street

Sidewalks - Exterior : Sidewalks

East Side

Sidewalk South Of Devenir Avenue @ 33.916585154481, -118.147785365582

Sidewalks : Missing Sidewalk

Finding

Section of sidewalk is missing and consists of dirt, grass or gravel.

On-Site Finding 217.00 feet

Recommendation

Provide a compliant sidewalk for the missing section.

Recommendation See Recommendation

Costing Info (Estimated)

\$1,260



Code Reference ADA 206, 302,CA 11B-302,CA 11B-206

Progress

Record Number	361515	Resolution	None
Progress	Not_Started	Priority	Three
Actual Date		Projected Date	06/30/2021
Actual Cost	\$0.00	Contractor	
Comments	No Comments	New Value	0
Assignment	None		
Designated Staff			

Dolan Avenue - Gardendale Street To Adoree Street

Sidewalks - Exterior : Sidewalks

East Side

Sidewalk South Of Priscilla Street @ 33.914283611765, -118.149448335171

Sidewalks : Missing Sidewalk

Finding

Section of sidewalk is missing and consists of dirt, grass or gravel.

On-Site Finding 106.00 feet

Recommendation

Provide a compliant sidewalk for the missing section.

Recommendation See Recommendation

Costing Info (Estimated)

\$1,260



Code Reference ADA 206, 302,CA 11B-302,CA 11B-206

Progress

Record Number	361519	Resolution	None
Progress	Not_Started	Priority	Three
Actual Date		Projected Date	06/30/2021
Actual Cost	\$0.00	Contractor	
Comments	No Comments		
Assignment	None	New Value	0
Designated Staff			

Dolan Avenue - Gardendale Street To Adoree Street

Sidewalks - Exterior : Sidewalks

East Side

Sidewalk West Of Puritan Street @ 33.915372066696, -118.148630261421

Sidewalks : Missing Sidewalk

Finding

Section of sidewalk is missing and consists of dirt, grass or gravel.

On-Site Finding 202.00 feet

Recommendation

Provide a compliant sidewalk for the missing section.

Recommendation See Recommendation

Costing Info (Estimated)

\$1,260



Code Reference ADA 206, 302,CA 11B-302,CA 11B-206

Progress

Record Number	361517	Resolution	None
Progress	Not_Started	Priority	Three
Actual Date		Projected Date	06/30/2021
Actual Cost	\$0.00	Contractor	
Comments	No Comments	New Value	0
Assignment	None		
Designated Staff			

Dolan Avenue - Gardendale Street To Adoree Street

Sidewalks - Exterior : Sidewalks , Hazards & Gratings

East Side

Southeast Corner Of Cheyenne Street @ 33.914835631545, -118.149048686028

Sidewalks , Hazards & Gratings : Curb is on Path of Travel

Finding

There is a curb on the designated path of travel.

On-Site Finding Not Compliant

Recommendation

Provide a compliant curb ramp.

Recommendation See Recommendation

Costing Info (Estimated)

Install curb ramp \$2,500



Code Reference ADA 402, 303, 406, 403.4, 303.4

Progress

Record Number	361520	Resolution	None
Progress	Not_Started	Priority	Three
Actual Date		Projected Date	06/30/2021
Actual Cost	\$0.00	Contractor	
Comments	No Comments	New Value	0
Assignment	None		
Designated Staff			

Dolan Avenue - Gardendale Street To Adoree Street

Sidewalks - Exterior : Sidewalks , Hazards & Gratings

East Side

Southeast Corner Of Conklin Street @ 33.915993080765, -118.148134052753

Sidewalks , Hazards & Gratings : Curb is on Path of Travel

Finding

There is a curb on the designated path of travel.

On-Site Finding Not Compliant

Recommendation

Provide a compliant curb ramp.

Recommendation See Recommendation

Costing Info (Estimated)

Install curb ramp \$2,500



Code Reference ADA 402, 303, 406, 403.4, 303.4

Progress

Record Number	361522	Resolution	None
Progress	Not_Started	Priority	Three
Actual Date		Projected Date	06/30/2021
Actual Cost	\$0.00	Contractor	
Comments	No Comments	New Value	0
Assignment	None		
Designated Staff			

Dolan Avenue - Gardendale Street To Adoree Street

Sidewalks - Exterior : Sidewalks , Hazards & Gratings

East Side

Southeast Corner Of Devenir Avenue @ 33.916585154481, -118.147785365582

Sidewalks , Hazards & Gratings : Curb is on Path of Travel

Finding

There is a curb on the designated path of travel.

On-Site Finding Not Compliant

Recommendation

Provide a compliant curb ramp.

Recommendation See Recommendation

Costing Info (Estimated)

Install curb ramp \$2,500



Code Reference ADA 402, 303, 406, 403.4, 303.4

Progress

Record Number	361523	Resolution	None
Progress	Not_Started	Priority	Three
Actual Date		Projected Date	06/30/2021
Actual Cost	\$0.00	Contractor	
Comments	No Comments	New Value	0
Assignment	None		
Designated Staff			

Dolan Avenue - Gardendale Street To Adoree Street

Sidewalks - Exterior : Sidewalks

East Side @ 33.917624612293, -118.146994113922

Sidewalks : 60X60 Turn Area

Finding

There is no 60X60 turn area at every 200 feet.

On-Site Finding Not Found

Recommendation

Provide a 60X60 turn every 200 feet on the sidewalk.

Recommendation See Recommendation

Costing Info (Estimated)

\$2,400



Code Reference ADA 206, 302

Progress

Record Number	361512	Resolution	None
Progress	Not_Started	Priority	Three
Actual Date		Projected Date	06/30/2021
Actual Cost	\$0.00	Contractor	
Comments	No Comments		
Assignment	None	New Value	0
Designated Staff			

Dolan Avenue - Gardendale Street To Adoree Street

Sidewalks - Exterior : Sidewalks

West Side

Cheyenne Street West Crossing

Sidewalks : Vehicular Traffic Slope

Finding

Slope at vehicular traffic is not compliant.

On-Site Finding 7.70 percent

Recommendation

Repave the surface to provide a compliant slope.

Recommendation Up to 5.00 percent

Costing Info (Estimated)

Repave surface \$1,092



Code Reference

Progress

Record Number	361504	Resolution	None
Progress	Not_Started	Priority	Three
Actual Date		Projected Date	06/30/2021
Actual Cost	\$0.00	Contractor	
Comments	No Comments	New Value	0
Assignment	None		
Designated Staff			

Dolan Avenue - Gardendale Street To Adoree Street

Sidewalks - Exterior : Sidewalks

West Side

Puritan Street West Crossing @ 33.915455536592, -118.148776441813

Sidewalks : Vehicular Traffic Cross Slope

Finding

Cross slope at vehicular traffic is not compliant.

On-Site Finding 3.40 percent

Recommendation

Repave the surface to provide a compliant cross slope.

Recommendation Up to 2.08 percent

Costing Info (Estimated)

Repave surface \$1,092



Code Reference ADA 206, 302,CA 11B-403.3

Progress

Record Number	361503	Resolution	None
Progress	Not_Started	Priority	Three
Actual Date		Projected Date	06/30/2021
Actual Cost	\$0.00	Contractor	
Comments	No Comments		
Assignment	None	New Value	0
Designated Staff			

Dolan Avenue - Gardendale Street To Adoree Street

Sidewalks - Exterior : Sidewalks , Surface

West Side

Sidewalk North Of Gardendale Street @ 33.914644205736, -118.149392008781

Sidewalks , Surface : Cross Slope

Finding

Sidewalk cross slope is not compliant.

On-Site Finding 4.00 percent for 76.00 feet

Recommendation

Repave the sidewalk surface with the recommended cross slope.

Recommendation Up to 2.08 percent

Costing Info (Estimated)

Repave surface \$1,092



Code Reference ADA 206, 302, CA 11B-403.3

Progress

Record Number	361500	Resolution	None
Progress	Not_Started	Priority	Three
Actual Date		Projected Date	06/30/2021
Actual Cost	\$0.00	Contractor	
Comments	No Comments	New Value	0
Assignment	None		
Designated Staff			

Dolan Avenue - Gardendale Street To Adoree Street

Sidewalks - Exterior : Sidewalks

West Side

Sidewalk North Of Gardendale Street @ 33.914123347288, -118.149740695953

Sidewalks : Missing Sidewalk

Finding

Section of sidewalk is missing and consists of dirt, grass or gravel.

On-Site Finding 215.00 feet

Recommendation

Provide a compliant sidewalk for the missing section.

Recommendation See Recommendation

Costing Info (Estimated)

\$1,260



Code Reference ADA 206, 302, CA 11B-302, CA 11B-206

Progress

Record Number	361501	Resolution	None
Progress	Not_Started	Priority	Three
Actual Date		Projected Date	06/30/2021
Actual Cost	\$0.00	Contractor	
Comments	No Comments		
Assignment	None	New Value	0
Designated Staff			

Dolan Avenue - Gardendale Street To Adoree Street

Sidewalks - Exterior : Sidewalks

West Side

Sidewalk North Of Puritan Street @ 33.915533441755, -118.148699998856

Sidewalks : Missing Sidewalk

Finding

Section of sidewalk is missing and consists of dirt, grass or gravel.

On-Site Finding 975.00 feet

Recommendation

Provide a compliant sidewalk for the missing section.

Recommendation See Recommendation

Costing Info (Estimated)

\$1,260



Code Reference ADA 206, 302,CA 11B-302,CA 11B-206

Progress

Record Number	361499	Resolution	None
Progress	Not_Started	Priority	Three
Actual Date		Projected Date	06/30/2021
Actual Cost	\$0.00	Contractor	
Comments	No Comments		
Assignment	None	New Value	0
Designated Staff			

Dolan Avenue - Gardendale Street To Adoree Street

Sidewalks - Exterior : Sidewalks

West Side @ 33.914123347288, -118.149740695953

Sidewalks : Turn Area

Finding

Turn area is not level.

On-Site Finding Not Level

Recommendation

Make sure that the turn area is level.

Recommendation See Recommendation

Costing Info (Estimated)

\$1,260



Code Reference ADA 206, 302

Progress

Record Number	361498	Resolution	None
Progress	Not_Started	Priority	Three
Actual Date		Projected Date	06/30/2021
Actual Cost	\$0.00	Contractor	
Comments	No Comments		
Assignment	None	New Value	0
Designated Staff			

Dolan Avenue - Gardendale Street To Adoree Street



Dolan Avenue - Gardendale Street To Adoree Street

**Gardendale Street To Adoree Street
Downey, CA 90242**

Date of Inspection
2/14/2017

***Estimated Facility Total: \$41,936**

*Estimated facility total is for estimating purposes only and does not represent total construction, repair totals or design fees.

Prepared By

Disability Access Consultants

(800) 743-7067

Prepared Using



Accessibility Survey



City of Downey Dolan Avenue - Lubec Street to Gainford Street

Lubec Street to Gainford Street
Downey, CA 90242

Date of Inspection
7/12/2017

Prepared By
Disability Access Consultants
(800) 743-7067

Dolan Avenue - Lubec Street to Gainford Street

Sidewalks - Exterior : Sidewalks , Change in Level

East Side

Change in Level South of Lubec Street @ 33.953499276769, -118.121301233768

Sidewalks , Change in Level : Change in Level Non Beveled

Finding

There is a change in elevation greater than recommended value.

On-Site Finding 1.25 inches

Recommendation

Ensure that the change in elevation is within the recommended value.

Recommendation Up to 0.25 inches

Costing Info (Estimated)

Remove tripping hazards \$198



Code Reference ADA 206, 302

Progress

Record Number	468107	Resolution	None
Progress	Not_Started	Priority	Two
Actual Date		Projected Date	06/30/2020
Actual Cost	\$0.00	Contractor	
Comments	No Comments		
Assignment	None	New Value	0
Designated Staff			

Dolan Avenue - Lubec Street to Gainford Street

Sidewalks - Exterior : Sidewalks , Change in Level

East Side

Change in Level South of Lubec Street @ 33.953529312490, -118.121279776096

Sidewalks , Change in Level : Change in Level Non Beveled

Finding

There is a change in elevation greater than recommended value.

On-Site Finding 0.50 inches

Recommendation

Ensure that the change in elevation is within the recommended value.

Recommendation Up to 0.25 inches

Costing Info (Estimated)

Remove tripping hazards \$198



Code Reference ADA 206, 302

Progress

Record Number	468106	Resolution	None
Progress	Not_Started	Priority	Two
Actual Date		Projected Date	06/30/2021
Actual Cost	\$0.00	Contractor	
Comments	No Comments	New Value	0
Assignment	None		
Designated Staff			

Dolan Avenue - Lubec Street to Gainford Street

Sidewalks - Exterior : Sidewalks

East Side

Sidewalk South of Lubec Street @ 33.953463678864, -118.121329396963

Sidewalks : Missing Sidewalk

Finding

Section of sidewalk is missing and consists of dirt, grass or gravel.

On-Site Finding 97.00 feet

Recommendation

Provide a compliant sidewalk for the missing section.

Recommendation See Recommendation

Costing Info (Estimated)

\$1,260



Code Reference ADA 206, 302,CA 11B-302,CA 11B-206

Progress

Record Number	468105	Resolution	None
Progress	Not_Started	Priority	Three
Actual Date		Projected Date	06/30/2021
Actual Cost	\$0.00	Contractor	
Comments	No Comments	New Value	0
Assignment	None		
Designated Staff			

Dolan Avenue - Lubec Street to Gainford Street

Sidewalks - Exterior : Sidewalks , Surface

East Side

Sidewalk South of Lubec Street @ 33.953746236825, -118.121112138033

Sidewalks , Surface : Cross Slope

Finding

Sidewalk cross slope is not compliant.

On-Site Finding 3.80 percent for 116.00 feet

Recommendation

Repave the sidewalk surface with the recommended cross slope.

Recommendation Up to 2.08 percent

Costing Info (Estimated)

Repave surface \$1,092



Code Reference ADA 206, 302,CA 11B-403.3

Progress

Record Number	468104	Resolution	None
Progress	Not_Started	Priority	Three
Actual Date		Projected Date	06/30/2021
Actual Cost	\$0.00	Contractor	
Comments	No Comments		
Assignment	None	New Value	0
Designated Staff			

Dolan Avenue - Lubec Street to Gainford Street

Sidewalks - Exterior : Sidewalks

East Side @ 33.953746236825, -118.121112138033

Sidewalks : 60X60 Turn Area

Finding

There is no 60X60 turn area at every 200 feet.

On-Site Finding Not Found

Recommendation

Provide a 60X60 turn every 200 feet on the sidewalk.

Recommendation See Recommendation

Costing Info (Estimated)

\$2,400



Code Reference ADA 206, 302

Progress

Record Number	468103	Resolution	None
Progress	Not_Started	Priority	Three
Actual Date		Projected Date	06/30/2021
Actual Cost	\$0.00	Contractor	
Comments	No Comments		
Assignment	None	New Value	0
Designated Staff			

Dolan Avenue - Lubec Street to Gainford Street

Sidewalks - Exterior : Sidewalks

West Side @ 33.953311275165, -118.121645897627

Sidewalks : No Sidewalk

Finding

No sidewalk exists at the location.

On-Site Finding Not Found

Recommendation

No action necessary until a sidewalk is provided.

Recommendation See Recommendation

Costing Info (Estimated)

Unassigned



Code Reference ADA 206

Progress

Record Number	468102	Resolution	None
Progress	Not_Started	Priority	Three
Actual Date		Projected Date	06/30/2021
Actual Cost	\$0.00	Contractor	
Comments	No Comments		
Assignment	None	New Value	0
Designated Staff			

Dolan Avenue - Lubec Street to Gainford Street



Dolan Avenue - Lubec Street to Gainford Street

**Lubec Street to Gainford Street
Downey, CA 90242**

Date of Inspection
7/12/2017

***Estimated Facility Total: \$5,148**

*Estimated facility total is for estimating purposes only and does not represent total construction, repair totals or design fees.

Prepared By

Disability Access Consultants

(800) 743-7067

Prepared Using

