

# Accessibility Survey

---



## Adwen Street & Old River School Road

Adwen Street & Old River School Road  
Downey, CA 90242

Date of Inspection  
4/11/2017

Prepared By

**Disability Access Consultants**

(800) 743-7067

**Adwen Street & Old River School Road**

**Curb Ramps - Exterior : Curb Ramp**

**Northeast Corner @ 33.944080886835, -118.151118010283**

Curb Ramp : No Detectable Warnings

**Finding**

The curb ramp does not provide a detectable warning surface which includes truncated domes.

**On-Site Finding** Not Found

**Recommendation**

Provide compliant detectable warnings to surface.

Recommendation See Recommendation

**Costing Info (Estimated)**

Provide detectable warning to surface \$248



**Code Reference** CA 11B-406.5.12

**Progress**

<b>Record Number</b>	404157	<b>Resolution</b>	None
<b>Progress</b>	Not_Started	<b>Priority</b>	Seven
<b>Actual Date</b>		<b>Projected Date</b>	06/30/2032
<b>Actual Cost</b>	\$0.00	<b>Contractor</b>	
<b>Comments</b>	No Comments	<b>New Value</b>	0
<b>Assignment</b>	None		
<b>Designated Staff</b>			

**Adwen Street & Old River School Road**

**Curb Ramps - Exterior : Curb Ramp**

**Northeast Corner @ 33.944080886835, -118.151118010283**

Curb Ramp : Curb Ramp Slope

**Finding**

The running slope is greater than allowed.

**On-Site Finding** 14.60 percent

**Recommendation**

Provide a compliant curb ramp.

Recommendation Up to 8.33 percent

**Costing Info (Estimated)**

Install curb ramp \$1,300



**Code Reference** ADA 406, 406.1, 405.2, CA 11B-406

**Progress**

<b>Record Number</b>	404158	<b>Resolution</b>	None
<b>Progress</b>	Not_Started	<b>Priority</b>	Seven
<b>Actual Date</b>		<b>Projected Date</b>	06/30/2032
<b>Actual Cost</b>	\$0.00	<b>Contractor</b>	
<b>Comments</b>	No Comments		
<b>Assignment</b>	None	<b>New Value</b>	0
<b>Designated Staff</b>			

**Adwen Street & Old River School Road**

**Curb Ramps - Exterior : Curb Ramp**

**Northeast Corner @ 33.944080886835, -118.151118010283**

Curb Ramp : Side Flare Slope

**Finding**

The slope of the curb ramp side flare is greater than allowed.

**On-Site Finding** 22.30 percent

**Recommendation**

Provide curb ramp side flares with a compliant slope.

Recommendation Up to 10.00 percent

**Costing Info (Estimated)**

Install flared sides \$1,300



**Code Reference** ADA 406, 406.3, CA 11B-406.2.2

**Progress**

<b>Record Number</b>	404159	<b>Resolution</b>	None
<b>Progress</b>	Not_Started	<b>Priority</b>	Seven
<b>Actual Date</b>		<b>Projected Date</b>	06/30/2032
<b>Actual Cost</b>	\$0.00	<b>Contractor</b>	
<b>Comments</b>	No Comments	<b>New Value</b>	0
<b>Assignment</b>	None		
<b>Designated Staff</b>			

**Adwen Street & Old River School Road**

**Curb Ramps - Exterior : Curb Ramp**

**Northeast Corner @ 33.944080886835, -118.151118010283**

**Bottom Landing**

Curb Ramp : Bottom Landing Slope

**Finding**

The bottom landing of the curb ramp is on the street, and the slope of the bottom landing is not compliant.

**On-Site Finding** 5.80 percent

**Recommendation**

Ensure the bottom landing slope is compliant and provides a smooth transition.

Recommendation Up to 5.00 percent

**Costing Info (Estimated)**

Repave landing \$1,260



**Code Reference** ADA 406, 406.2,CA 11B-406.5.8

**Progress**

<b>Record Number</b>	404160	<b>Resolution</b>	None
<b>Progress</b>	Not_Started	<b>Priority</b>	Seven
<b>Actual Date</b>		<b>Projected Date</b>	06/30/2032
<b>Actual Cost</b>	\$0.00	<b>Contractor</b>	
<b>Comments</b>	No Comments	<b>New Value</b>	0
<b>Assignment</b>	None		
<b>Designated Staff</b>			



**Adwen Street & Old River School Road**

**Curb Ramps - Exterior : Curb Ramp , Landings and Transitions**

**Northeast Corner @ 33.944080886835, -118.151118010283**

**Top Landing**

Curb Ramp , Landings and Transitions : Top Landing Clear Length - Landings

**Finding**

There is not enough top landing clear length.

**On-Site Finding** 41.00 inches

**Recommendation**

Provide a level top landing with enough clear length.

Recommendation At least 48.00 inches

**Costing Info (Estimated)**

Provide compliant landing \$240



**Code Reference** ADA 406, 406.4, CA 11B-406.5.3

**Progress**

<b>Record Number</b>	404161	<b>Resolution</b>	None
<b>Progress</b>	Not_Started	<b>Priority</b>	Seven
<b>Actual Date</b>		<b>Projected Date</b>	06/30/2032
<b>Actual Cost</b>	\$0.00	<b>Contractor</b>	
<b>Comments</b>	No Comments	<b>New Value</b>	0
<b>Assignment</b>	None		
<b>Designated Staff</b>			

**Adwen Street & Old River School Road**

**Curb Ramps - Exterior : Curb Ramp**

**Northwest Corner - North @ 33.944183242056, -118.151332587004**

Curb Ramp : No Detectable Warnings

**Finding**

The curb ramp does not provide a detectable warning surface which includes truncated domes.

**On-Site Finding** Not Found

**Recommendation**

Provide compliant detectable warnings to surface.

Recommendation See Recommendation

**Costing Info (Estimated)**

Provide detectable warning to surface \$248



**Code Reference** CA 11B-406.5.12

**Progress**

<b>Record Number</b>	404237	<b>Resolution</b>	None
<b>Progress</b>	Not_Started	<b>Priority</b>	Seven
<b>Actual Date</b>		<b>Projected Date</b>	06/30/2032
<b>Actual Cost</b>	\$0.00	<b>Contractor</b>	
<b>Comments</b>	No Comments	<b>New Value</b>	0
<b>Assignment</b>	None		
<b>Designated Staff</b>			

**Adwen Street & Old River School Road**

**Curb Ramps - Exterior : Curb Ramp**

**Northwest Corner - North @ 33.944183242056, -118.151332587004**

Curb Ramp : Side Flare Slope

**Finding**

The slope of the curb ramp side flare is greater than allowed.

**On-Site Finding** 12.90 percent

**Recommendation**

Provide curb ramp side flares with a compliant slope.

Recommendation Up to 10.00 percent

**Costing Info (Estimated)**

Install flared sides \$1,300



**Code Reference** ADA 406, 406.3, CA 11B-406.2.2

**Progress**

<b>Record Number</b>	404238	<b>Resolution</b>	None
<b>Progress</b>	Not_Started	<b>Priority</b>	Seven
<b>Actual Date</b>		<b>Projected Date</b>	06/30/2032
<b>Actual Cost</b>	\$0.00	<b>Contractor</b>	
<b>Comments</b>	No Comments	<b>New Value</b>	0
<b>Assignment</b>	None		
<b>Designated Staff</b>			



**Adwen Street & Old River School Road**

**Curb Ramps - Exterior : Curb Ramp**

**Northwest Corner - North @ 33.944183242056, -118.151332587004**

**Bottom Landing**

Curb Ramp : Bottom Landing Slope

**Finding**

The bottom landing of the curb ramp is on the street, and the slope of the bottom landing is not compliant.

**On-Site Finding** 13.00 percent

**Recommendation**

Ensure the bottom landing slope is compliant and provides a smooth transition.

Recommendation Up to 5.00 percent

**Costing Info (Estimated)**

Repave landing \$1,260



**Code Reference** ADA 406, 406.2,CA 11B-406.5.8

**Progress**

<b>Record Number</b>	404239	<b>Resolution</b>	None
<b>Progress</b>	Not_Started	<b>Priority</b>	Seven
<b>Actual Date</b>		<b>Projected Date</b>	06/30/2032
<b>Actual Cost</b>	\$0.00	<b>Contractor</b>	
<b>Comments</b>	No Comments		
<b>Assignment</b>	None	<b>New Value</b>	0
<b>Designated Staff</b>			

**Adwen Street & Old River School Road**

**Curb Ramps - Exterior : Curb Ramp , Landings And Transitions**

**Northwest Corner - North @ 33.944183242056, -118.151332587004**

**Bottom Landing**

Curb Ramp , Landings And Transitions : Bottom Landing Change in Level

**Finding**

The transition from the bottom of the curb ramp to the walk, gutter, or street is abrupt.

**On-Site Finding** 0.75 inches

**Recommendation**

Patch the transition area at the bottom of the curb ramp so that the transition is flush and free of abrupt changes.

Recommendation Up to 0.50 inches

**Costing Info (Estimated)**

Patch lip at curb ramp \$255



**Code Reference** ADA 302, 303, 406.2, 303.1

**Progress**

<b>Record Number</b>	404240	<b>Resolution</b>	None
<b>Progress</b>	Not_Started	<b>Priority</b>	Seven
<b>Actual Date</b>		<b>Projected Date</b>	06/30/2032
<b>Actual Cost</b>	\$0.00	<b>Contractor</b>	
<b>Comments</b>	No Comments	<b>New Value</b>	0
<b>Assignment</b>	None		
<b>Designated Staff</b>			

**Adwen Street & Old River School Road**

**Curb Ramps - Exterior : Curb Ramp**

**Northwest Corner - South @ 33.944073098933, -118.151433169842**

Curb Ramp : No Detectable Warnings

**Finding**

The curb ramp does not provide a detectable warning surface which includes truncated domes.

**On-Site Finding** Not Found

**Recommendation**

Provide compliant detectable warnings to surface.

Recommendation See Recommendation

**Costing Info (Estimated)**

Provide detectable warning to surface \$248



**Code Reference** CA 11B-406.5.12

**Progress**

<b>Record Number</b>	404241	<b>Resolution</b>	None
<b>Progress</b>	Not_Started	<b>Priority</b>	Seven
<b>Actual Date</b>		<b>Projected Date</b>	06/30/2032
<b>Actual Cost</b>	\$0.00	<b>Contractor</b>	
<b>Comments</b>	No Comments	<b>New Value</b>	0
<b>Assignment</b>	None		
<b>Designated Staff</b>			

**Adwen Street & Old River School Road**

**Curb Ramps - Exterior : Curb Ramp**

**Northwest Corner - South @ 33.944073098933, -118.151433169842**

Curb Ramp : Curb Ramp Slope

**Finding**

The running slope is greater than allowed.

**On-Site Finding** 14.00 percent

**Recommendation**

Provide a compliant curb ramp.

Recommendation Up to 8.33 percent

**Costing Info (Estimated)**

Install curb ramp \$1,300



**Code Reference** ADA 406, 406.1, 405.2, CA 11B-406

**Progress**

<b>Record Number</b>	404242	<b>Resolution</b>	None
<b>Progress</b>	Not_Started	<b>Priority</b>	Seven
<b>Actual Date</b>		<b>Projected Date</b>	06/30/2032
<b>Actual Cost</b>	\$0.00	<b>Contractor</b>	
<b>Comments</b>	No Comments	<b>New Value</b>	0
<b>Assignment</b>	None		
<b>Designated Staff</b>			

**Adwen Street & Old River School Road**

**Curb Ramps - Exterior : Curb Ramp**

**Northwest Corner - South @ 33.944073098933, -118.151433169842**

Curb Ramp : Side Flare Slope

**Finding**

The slope of the curb ramp side flare is greater than allowed.

**On-Site Finding** 21.90 percent

**Recommendation**

Provide curb ramp side flares with a compliant slope.

Recommendation Up to 10.00 percent

**Costing Info (Estimated)**

Install flared sides \$1,300



**Code Reference** ADA 406, 406.3, CA 11B-406.2.2

**Progress**

<b>Record Number</b>	404243	<b>Resolution</b>	None
<b>Progress</b>	Not_Started	<b>Priority</b>	Seven
<b>Actual Date</b>		<b>Projected Date</b>	06/30/2032
<b>Actual Cost</b>	\$0.00	<b>Contractor</b>	
<b>Comments</b>	No Comments	<b>New Value</b>	0
<b>Assignment</b>	None		
<b>Designated Staff</b>			



**Adwen Street & Old River School Road**

**Curb Ramps - Exterior : Curb Ramp , Landings and Transitions**

**Northwest Corner - South @ 33.944073098933, -118.151433169842**

**Bottom Landing**

Curb Ramp , Landings and Transitions : Bottom Landing Of Diagonal Curb Ramp - Clear Space

**Finding**

There is less than the required clear space.

**On-Site Finding** 41.00 inches

**Recommendation**

Provide sufficient clear space at the bottom of the curb ramp that does not accumulate water.

Recommendation At least 48.00 inches

**Costing Info (Estimated)**

Provide compliant landing \$255



**Code Reference** ADA 406, 406.6, 406.1, 405.10

**Progress**

<b>Record Number</b>	404244	<b>Resolution</b>	None
<b>Progress</b>	Not_Started	<b>Priority</b>	Seven
<b>Actual Date</b>		<b>Projected Date</b>	06/30/2032
<b>Actual Cost</b>	\$0.00	<b>Contractor</b>	
<b>Comments</b>	No Comments		
<b>Assignment</b>	None	<b>New Value</b>	0
<b>Designated Staff</b>			

**Adwen Street & Old River School Road**

**Curb Ramps - Exterior : Curb Ramp**

**Northwest Corner - South @ 33.944073098933, -118.151433169842**

**Bottom Landing**

Curb Ramp : Bottom Landing Slope

**Finding**

The bottom landing of the curb ramp is on the street, and the slope of the bottom landing is not compliant.

**On-Site Finding** 10.10 percent

**Recommendation**

Ensure the bottom landing slope is compliant and provides a smooth transition.

Recommendation Up to 5.00 percent

**Costing Info (Estimated)**

Repave landing \$1,260



**Code Reference** ADA 406, 406.2,CA 11B-406.5.8

**Progress**

<b>Record Number</b>	404245	<b>Resolution</b>	None
<b>Progress</b>	Not_Started	<b>Priority</b>	Seven
<b>Actual Date</b>		<b>Projected Date</b>	06/30/2032
<b>Actual Cost</b>	\$0.00	<b>Contractor</b>	
<b>Comments</b>	No Comments		
<b>Assignment</b>	None	<b>New Value</b>	0
<b>Designated Staff</b>			

**Adwen Street & Old River School Road**

**Curb Ramps - Exterior : Curb Ramp , Landings and Transitions**

**Northwest Corner - South @ 33.944073098933, -118.151433169842**

**Top Landing**

Curb Ramp , Landings and Transitions : Top Landing Slope

**Finding**

The slope at the top landing is greater than allowed.

**On-Site Finding** 3.70 percent

**Recommendation**

Provide a top landing surface that does not exceed the maximum slope and cross slope. Provide a sufficient maneuvering clearance that does not accumulate water.

Recommendation Up to 2.08 percent

**Costing Info (Estimated)**

Provide compliant landing \$1,260



**Code Reference** ADA 402, 406.4, 403.3, 406.1, CA 11B-406.5.3

**Progress**

<b>Record Number</b>	404246	<b>Resolution</b>	None
<b>Progress</b>	Not_Started	<b>Priority</b>	Seven
<b>Actual Date</b>		<b>Projected Date</b>	06/30/2032
<b>Actual Cost</b>	\$0.00	<b>Contractor</b>	
<b>Comments</b>	No Comments		
<b>Assignment</b>	None	<b>New Value</b>	0
<b>Designated Staff</b>			

**Adwen Street & Old River School Road**

**Curb Ramps - Exterior : Curb Ramp , Landings and Transitions**

**Northwest Corner - South @ 33.944073098933, -118.151433169842**

**Top Landing**

Curb Ramp , Landings and Transitions : Top Landing Clear Length - Landings

**Finding**

There is not enough top landing clear length.

**On-Site Finding** 28.00 inches

**Recommendation**

Provide a level top landing with enough clear length.

Recommendation At least 48.00 inches

**Costing Info (Estimated)**

Provide compliant landing \$240



**Code Reference** ADA 406, 406.4, CA 11B-406.5.3

**Progress**

<b>Record Number</b>	404247	<b>Resolution</b>	None
<b>Progress</b>	Not_Started	<b>Priority</b>	Seven
<b>Actual Date</b>		<b>Projected Date</b>	06/30/2032
<b>Actual Cost</b>	\$0.00	<b>Contractor</b>	
<b>Comments</b>	No Comments	<b>New Value</b>	0
<b>Assignment</b>	None		
<b>Designated Staff</b>			

**Adwen Street & Old River School Road**

**Curb Ramps - Exterior : Curb Ramp**

**Southeast Corner @ 33.943952942637, -118.151205182076**

Curb Ramp : No Detectable Warnings

**Finding**

The curb ramp does not provide a detectable warning surface which includes truncated domes.

**On-Site Finding** Not Found

**Recommendation**

Provide compliant detectable warnings to surface.

Recommendation See Recommendation

**Costing Info (Estimated)**

Provide detectable warning to surface \$248



**Code Reference** CA 11B-406.5.12

**Progress**

<b>Record Number</b>	404256	<b>Resolution</b>	None
<b>Progress</b>	Not_Started	<b>Priority</b>	Seven
<b>Actual Date</b>		<b>Projected Date</b>	06/30/2032
<b>Actual Cost</b>	\$0.00	<b>Contractor</b>	
<b>Comments</b>	No Comments	<b>New Value</b>	0
<b>Assignment</b>	None		
<b>Designated Staff</b>			



**Adwen Street & Old River School Road**

**Curb Ramps - Exterior : Curb Ramp**

**Southeast Corner @ 33.943952942637, -118.151205182076**

Curb Ramp : Curb Ramp Slope

**Finding**

The running slope is greater than allowed.

**On-Site Finding** 10.90 percent

**Recommendation**

Provide a compliant curb ramp.

Recommendation Up to 8.33 percent

**Costing Info (Estimated)**

Install curb ramp \$1,300



**Code Reference** ADA 406, 406.1, 405.2, CA 11B-406

**Progress**

<b>Record Number</b>	404257	<b>Resolution</b>	None
<b>Progress</b>	Not_Started	<b>Priority</b>	Seven
<b>Actual Date</b>		<b>Projected Date</b>	06/30/2032
<b>Actual Cost</b>	\$0.00	<b>Contractor</b>	
<b>Comments</b>	No Comments		
<b>Assignment</b>	None	<b>New Value</b>	0
<b>Designated Staff</b>			

**Adwen Street & Old River School Road**

**Curb Ramps - Exterior : Curb Ramp**

**Southeast Corner @ 33.943952942637, -118.151205182076**

Curb Ramp : Side Flare Slope

**Finding**

The slope of the curb ramp side flare is greater than allowed.

**On-Site Finding** 16.90 percent

**Recommendation**

Provide curb ramp side flares with a compliant slope.

Recommendation Up to 10.00 percent

**Costing Info (Estimated)**

Install flared sides \$1,300



**Code Reference** ADA 406, 406.3, CA 11B-406.2.2

**Progress**

<b>Record Number</b>	404258	<b>Resolution</b>	None
<b>Progress</b>	Not_Started	<b>Priority</b>	Seven
<b>Actual Date</b>		<b>Projected Date</b>	06/30/2032
<b>Actual Cost</b>	\$0.00	<b>Contractor</b>	
<b>Comments</b>	No Comments	<b>New Value</b>	0
<b>Assignment</b>	None		
<b>Designated Staff</b>			

**Adwen Street & Old River School Road**

**Curb Ramps - Exterior : Curb Ramp , Landings and Transitions**

**Southeast Corner @ 33.943952942637, -118.151205182076**

**Bottom Landing**

Curb Ramp , Landings and Transitions : Bottom Landing Of Diagonal Curb Ramp - Clear Space

**Finding**

There is less than the required clear space.

**On-Site Finding** 30.00 inches

**Recommendation**

Provide sufficient clear space at the bottom of the curb ramp that does not accumulate water.

Recommendation At least 48.00 inches

**Costing Info (Estimated)**

Provide compliant landing \$255



**Code Reference** ADA 406, 406.6, 406.1, 405.10

**Progress**

<b>Record Number</b>	404259	<b>Resolution</b>	None
<b>Progress</b>	Not_Started	<b>Priority</b>	Seven
<b>Actual Date</b>		<b>Projected Date</b>	06/30/2032
<b>Actual Cost</b>	\$0.00	<b>Contractor</b>	
<b>Comments</b>	No Comments		
<b>Assignment</b>	None	<b>New Value</b>	0
<b>Designated Staff</b>			

**Adwen Street & Old River School Road**

**Curb Ramps - Exterior : Curb Ramp , Landings and Transitions**

**Southeast Corner @ 33.943952942637, -118.151205182076**

**Top Landing**

Curb Ramp , Landings and Transitions : Top Landing Clear Length - Landings

**Finding**

There is not enough top landing clear length.

**On-Site Finding** 39.50 inches

**Recommendation**

Provide a level top landing with enough clear length.

Recommendation At least 48.00 inches

**Costing Info (Estimated)**

Provide compliant landing \$240



**Code Reference** ADA 406, 406.4, CA 11B-406.5.3

**Progress**

<b>Record Number</b>	404260	<b>Resolution</b>	None
<b>Progress</b>	Not_Started	<b>Priority</b>	Seven
<b>Actual Date</b>		<b>Projected Date</b>	06/30/2032
<b>Actual Cost</b>	\$0.00	<b>Contractor</b>	
<b>Comments</b>	No Comments		
<b>Assignment</b>	None	<b>New Value</b>	0
<b>Designated Staff</b>			

**Adwen Street & Old River School Road**

**Curb Ramps - Exterior : Curb Ramp**

**Southwest Corner @ 33.943948492400, -118.151527047157**

Curb Ramp : No Detectable Warnings

**Finding**

The curb ramp does not provide a detectable warning surface which includes truncated domes.

**On-Site Finding** Not Found

**Recommendation**

Provide compliant detectable warnings to surface.

Recommendation See Recommendation

**Costing Info (Estimated)**

Provide detectable warning to surface \$248



**Code Reference** CA 11B-406.5.12

**Progress**

<b>Record Number</b>	404248	<b>Resolution</b>	None
<b>Progress</b>	Not_Started	<b>Priority</b>	Seven
<b>Actual Date</b>		<b>Projected Date</b>	06/30/2032
<b>Actual Cost</b>	\$0.00	<b>Contractor</b>	
<b>Comments</b>	No Comments	<b>New Value</b>	0
<b>Assignment</b>	None		
<b>Designated Staff</b>			



**Adwen Street & Old River School Road**

**Curb Ramps - Exterior : Curb Ramp**

**Southwest Corner @ 33.943948492400, -118.151527047157**

Curb Ramp : Curb Ramp Slope

**Finding**

The running slope is greater than allowed.

**On-Site Finding** 14.10 percent

**Recommendation**

Provide a compliant curb ramp.

Recommendation Up to 8.33 percent

**Costing Info (Estimated)**

Install curb ramp \$1,300



**Code Reference** ADA 406, 406.1, 405.2, CA 11B-406

**Progress**

<b>Record Number</b>	404249	<b>Resolution</b>	None
<b>Progress</b>	Not_Started	<b>Priority</b>	Seven
<b>Actual Date</b>		<b>Projected Date</b>	06/30/2032
<b>Actual Cost</b>	\$0.00	<b>Contractor</b>	
<b>Comments</b>	No Comments		
<b>Assignment</b>	None	<b>New Value</b>	0
<b>Designated Staff</b>			

**Adwen Street & Old River School Road**

**Curb Ramps - Exterior : Curb Ramp**

**Southwest Corner @ 33.943948492400, -118.151527047157**

Curb Ramp : Side Flare Slope

**Finding**

The slope of the curb ramp side flare is greater than allowed.

**On-Site Finding** 19.10 percent

**Recommendation**

Provide curb ramp side flares with a compliant slope.

Recommendation Up to 10.00 percent

**Costing Info (Estimated)**

Install flared sides \$1,300



**Code Reference** ADA 406, 406.3, CA 11B-406.2.2

**Progress**

<b>Record Number</b>	404250	<b>Resolution</b>	None
<b>Progress</b>	Not_Started	<b>Priority</b>	Seven
<b>Actual Date</b>		<b>Projected Date</b>	06/30/2032
<b>Actual Cost</b>	\$0.00	<b>Contractor</b>	
<b>Comments</b>	No Comments	<b>New Value</b>	0
<b>Assignment</b>	None		
<b>Designated Staff</b>			

**Adwen Street & Old River School Road**

**Curb Ramps - Exterior : Curb Ramp , Landings and Transitions**

**Southwest Corner @ 33.943948492400, -118.151527047157**

**Bottom Landing**

Curb Ramp , Landings and Transitions : Bottom Landing Of Diagonal Curb Ramp - Clear Space

**Finding**

There is less than the required clear space.

**On-Site Finding** 33.00 inches

**Recommendation**

Provide sufficient clear space at the bottom of the curb ramp that does not accumulate water.

Recommendation At least 48.00 inches

**Costing Info (Estimated)**

Provide compliant landing \$255



**Code Reference** ADA 406, 406.6, 406.1, 405.10

**Progress**

<b>Record Number</b>	404251	<b>Resolution</b>	None
<b>Progress</b>	Not_Started	<b>Priority</b>	Seven
<b>Actual Date</b>		<b>Projected Date</b>	06/30/2032
<b>Actual Cost</b>	\$0.00	<b>Contractor</b>	
<b>Comments</b>	No Comments		
<b>Assignment</b>	None	<b>New Value</b>	0
<b>Designated Staff</b>			

**Adwen Street & Old River School Road**

**Curb Ramps - Exterior : Curb Ramp**

**Southwest Corner @ 33.943948492400, -118.151527047157**

**Bottom Landing**

Curb Ramp : Bottom Landing Slope

**Finding**

The bottom landing of the curb ramp is on the street, and the slope of the bottom landing is not compliant.

**On-Site Finding** 8.50 percent

**Recommendation**

Ensure the bottom landing slope is compliant and provides a smooth transition.

Recommendation Up to 5.00 percent

**Costing Info (Estimated)**

Repave landing \$1,260



**Code Reference** ADA 406, 406.2, CA 11B-406.5.8

**Progress**

<b>Record Number</b>	404252	<b>Resolution</b>	None
<b>Progress</b>	Not_Started	<b>Priority</b>	Seven
<b>Actual Date</b>		<b>Projected Date</b>	06/30/2032
<b>Actual Cost</b>	\$0.00	<b>Contractor</b>	
<b>Comments</b>	No Comments		
<b>Assignment</b>	None	<b>New Value</b>	0
<b>Designated Staff</b>			

**Adwen Street & Old River School Road**

**Curb Ramps - Exterior : Curb Ramp , Landings and Transitions**

---

**Southwest Corner @ 33.943948492400, -118.151527047157**

**Bottom Landing**

Curb Ramp , Landings and Transitions : Bottom Landing Change in Level - Curb Ramps

**Finding**

The transition from the bottom of the curb ramp to the walk, gutter, or street is abrupt.

**On-Site Finding** Not Beveled

**Recommendation**

Patch the transition area at the bottom of the curb ramp so that the transition is flush and free of abrupt changes.

Recommendation See Recommendation

**Costing Info (Estimated)**

Patch lip at curb ramp \$255



**Code Reference** ADA 302, 406.2

**Progress**

---

<b>Record Number</b>	404253	<b>Resolution</b>	None
<b>Progress</b>	Not_Started	<b>Priority</b>	Seven
<b>Actual Date</b>		<b>Projected Date</b>	06/30/2032
<b>Actual Cost</b>	\$0.00	<b>Contractor</b>	
<b>Comments</b>	No Comments		
<b>Assignment</b>	None	<b>New Value</b>	0
<b>Designated Staff</b>			

## Adwen Street & Old River School Road

### Curb Ramps - Exterior : Curb Ramp , Landings and Transitions

---

**Southwest Corner @ 33.943948492400, -118.151527047157**

#### Top Landing

Curb Ramp , Landings and Transitions : Top Landing Slope

#### Finding

The slope at the top landing is greater than allowed.

**On-Site Finding** 4.00 percent

#### Recommendation

Provide a top landing surface that does not exceed the maximum slope and cross slope. Provide a sufficient maneuvering clearance that does not accumulate water.

Recommendation Up to 2.08 percent

#### Costing Info (Estimated)

Provide compliant landing \$1,260



**Code Reference** ADA 402, 406.4, 403.3, 406.1, CA 11B-406.5.3

#### Progress

---

<b>Record Number</b>	404254	<b>Resolution</b>	None
<b>Progress</b>	Not_Started	<b>Priority</b>	Seven
<b>Actual Date</b>		<b>Projected Date</b>	06/30/2032
<b>Actual Cost</b>	\$0.00	<b>Contractor</b>	
<b>Comments</b>	No Comments		
<b>Assignment</b>	None	<b>New Value</b>	0
<b>Designated Staff</b>			



**Adwen Street & Old River School Road**

**Curb Ramps - Exterior : Curb Ramp , Landings and Transitions**

**Southwest Corner @ 33.943948492400, -118.151527047157**

**Top Landing**

Curb Ramp , Landings and Transitions : Top Landing Clear Length - Landings

**Finding**

There is not enough top landing clear length.

**On-Site Finding** 28.00 inches

**Recommendation**

Provide a level top landing with enough clear length.

Recommendation At least 48.00 inches

**Costing Info (Estimated)**

Provide compliant landing \$240



**Code Reference** ADA 406, 406.4, CA 11B-406.5.3

**Progress**

<b>Record Number</b>	404255	<b>Resolution</b>	None
<b>Progress</b>	Not_Started	<b>Priority</b>	Seven
<b>Actual Date</b>		<b>Projected Date</b>	06/30/2032
<b>Actual Cost</b>	\$0.00	<b>Contractor</b>	
<b>Comments</b>	No Comments	<b>New Value</b>	0
<b>Assignment</b>	None		
<b>Designated Staff</b>			

**Adwen Street & Old River School Road**

**Intersections - Exterior : Intersections , Walking Surface**

---

**Intersection**

**East Crossing @ 33.944015245923, -118.151159584522**

Intersections , Walking Surface : Crosswalk - Detectable Warnings

**Finding**

There are no detectable warnings provided for the crosswalk.

**On-Site Finding** Not Found

**Recommendation**

Provide compliant detectable warnings for the crosswalk.

Recommendation See Recommendation

**Costing Info (Estimated)**

\$240



**Code Reference**

**Progress**

---

<b>Record Number</b>	404162	<b>Resolution</b>	None
<b>Progress</b>	Not_Started	<b>Priority</b>	Seven
<b>Actual Date</b>		<b>Projected Date</b>	06/30/2032
<b>Actual Cost</b>	\$0.00	<b>Contractor</b>	
<b>Comments</b>	No Comments		
<b>Assignment</b>	None	<b>New Value</b>	0
<b>Designated Staff</b>			

## Adwen Street & Old River School Road

### Intersections - Exterior : Intersections , Walking Surface

---

#### Intersection

**North Crossing @ 33.944128726791, -118.151219934225**

Intersections , Walking Surface : Slope

#### Finding

Intersection walking surface slope is not compliant.

**On-Site Finding** 7.20 percent

#### Recommendation

Repave the walking surface with recommended slope.

Recommendation Up to 5.00 percent

#### Costing Info (Estimated)

\$1,260



#### Code Reference

Notes : Spalled concrete continues for 15 feet.

#### Progress

---

<b>Record Number</b>	404163	<b>Resolution</b>	None
<b>Progress</b>	Not_Started	<b>Priority</b>	Seven
<b>Actual Date</b>		<b>Projected Date</b>	06/30/2032
<b>Actual Cost</b>	\$0.00	<b>Contractor</b>	
<b>Comments</b>	No Comments	<b>New Value</b>	0
<b>Assignment</b>	None		
<b>Designated Staff</b>			

## Adwen Street & Old River School Road

### Intersections - Exterior : Intersections , Walking Surface

---

#### Intersection

**North Crossing @ 33.944128726791, -118.151219934225**

Intersections , Walking Surface : Crosswalk - Detectable Warnings

#### Finding

There are no detectable warnings provided for the crosswalk.

**On-Site Finding** Not Found

#### Recommendation

Provide compliant detectable warnings for the crosswalk.

Recommendation See Recommendation

#### Costing Info (Estimated)

\$240



#### Code Reference

Notes : Spalled concrete continues for 15 feet.

#### Progress

---

<b>Record Number</b>	404164	<b>Resolution</b>	None
<b>Progress</b>	Not_Started	<b>Priority</b>	Seven
<b>Actual Date</b>		<b>Projected Date</b>	06/30/2032
<b>Actual Cost</b>	\$0.00	<b>Contractor</b>	
<b>Comments</b>	No Comments	<b>New Value</b>	0
<b>Assignment</b>	None		
<b>Designated Staff</b>			

**Adwen Street & Old River School Road**

**Intersections - Exterior : Intersections , Pedestrian Signal Controls**

---

**Intersection**

**Northeast Corner To East Crossing @ 33.944053072895, -118.151096552610**

Intersections , Pedestrian Signal Controls : Push Button - Distance from Crosswalk

**Finding**

Push button distance from crosswalk is not compliant.

**On-Site Finding** 159.00 inches

**Recommendation**

Provide a compliant push button.

Recommendation Up to 60.00 inches

**Costing Info (Estimated)**

\$900



**Code Reference** CA MUTCD 4E.08

**Progress**

---

<b>Record Number</b>	404201	<b>Resolution</b>	None
<b>Progress</b>	Not_Started	<b>Priority</b>	Seven
<b>Actual Date</b>		<b>Projected Date</b>	06/30/2032
<b>Actual Cost</b>	\$0.00	<b>Contractor</b>	
<b>Comments</b>	No Comments	<b>New Value</b>	0
<b>Assignment</b>	None		
<b>Designated Staff</b>			

**Adwen Street & Old River School Road**

**Intersections - Exterior : Intersections , Pedestrian Signal Controls**

---

**Intersection**

**Northeast Corner To East Crossing @ 33.944053072895, -118.151096552610**

Intersections , Pedestrian Signal Controls : Push Button Height

**Finding**

Push button height is not compliant.

**On-Site Finding** 39.75 inches

**Recommendation**

Provide a compliant push button.

Recommendation 41.00 - 48.00 inches

**Costing Info (Estimated)**

\$900



**Code Reference**

ADA 308, 308.3, CA MUTCD 4E.09, CA MUTCD 4E.08

**Progress**

---

<b>Record Number</b>	404202	<b>Resolution</b>	None
<b>Progress</b>	Not_Started	<b>Priority</b>	Seven
<b>Actual Date</b>		<b>Projected Date</b>	06/30/2032
<b>Actual Cost</b>	\$0.00	<b>Contractor</b>	
<b>Comments</b>	No Comments		
<b>Assignment</b>	None	<b>New Value</b>	0
<b>Designated Staff</b>			



**Adwen Street & Old River School Road**

**Intersections - Exterior : Intersections , Pedestrian Signal Signage**

---

**Intersection**

**Northeast Corner To East Crossing @ 33.944053072895, -118.151096552610**

Intersections , Pedestrian Signal Signage : Tactile Arrow

**Finding**

Tactile arrow is either not raised enough or does not contrast with background.

**On-Site Finding** Not Compliant

**Recommendation**

Make sure that the tactile arrow is raised at least 1/32 inch and contrasts with background.

Recommendation See Recommendation

**Costing Info (Estimated)**

\$900



**Code Reference** CA MUTCD,CA MUTCD 4E.08

**Progress**

---

<b>Record Number</b>	404203	<b>Resolution</b>	None
<b>Progress</b>	Not_Started	<b>Priority</b>	Seven
<b>Actual Date</b>		<b>Projected Date</b>	06/30/2032
<b>Actual Cost</b>	\$0.00	<b>Contractor</b>	
<b>Comments</b>	No Comments	<b>New Value</b>	0
<b>Assignment</b>	None		
<b>Designated Staff</b>			

**Adwen Street & Old River School Road**

**Intersections - Exterior : Intersections , Pedestrian Signal Signage**

---

**Intersection**

**Northeast Corner To East Crossing @ 33.944053072895, -118.151096552610**

Intersections , Pedestrian Signal Signage : Universal Tactile

**Finding**

Either universal tactile or universal symbol is not provided at the signal.

**On-Site Finding** Not Found

**Recommendation**

Universal tactile and universal symbol must be provided at the signal (3 braille dots forming an equilateral triangle).

Recommendation See Recommendation

**Costing Info (Estimated)**

\$900



**Code Reference** CA MUTCD,CA MUTCD 4E.08

**Progress**

---

<b>Record Number</b>	404204	<b>Resolution</b>	None
<b>Progress</b>	Not_Started	<b>Priority</b>	Seven
<b>Actual Date</b>		<b>Projected Date</b>	06/30/2032
<b>Actual Cost</b>	\$0.00	<b>Contractor</b>	
<b>Comments</b>	No Comments		
<b>Assignment</b>	None	<b>New Value</b>	0
<b>Designated Staff</b>			

**Adwen Street & Old River School Road**

**Intersections - Exterior : Intersections , Pedestrian Signal Signage**

---

**Intersection**

**Northeast Corner To East Crossing @ 33.944053072895, -118.151096552610**

Intersections , Pedestrian Signal Signage : Street Name Information

**Finding**

There is no street name information related signage at the signal.

**On-Site Finding** Not Found

**Recommendation**

Provide compliant signage that includes street name.

Recommendation See Recommendation

**Costing Info (Estimated)**

\$158



**Code Reference** CA MUTCD,CA MUTCD 4E.08

**Progress**

---

<b>Record Number</b>	404205	<b>Resolution</b>	None
<b>Progress</b>	Not_Started	<b>Priority</b>	Seven
<b>Actual Date</b>		<b>Projected Date</b>	06/30/2032
<b>Actual Cost</b>	\$0.00	<b>Contractor</b>	
<b>Comments</b>	No Comments		
<b>Assignment</b>	None	<b>New Value</b>	0
<b>Designated Staff</b>			

**Adwen Street & Old River School Road**

**Intersections - Exterior : Intersections , Pedestrian Signal Signage**

---

**Intersection**

**Northeast Corner To East Crossing @ 33.944053072895, -118.151096552610**

Intersections , Pedestrian Signal Signage : No Color Coded Bands

**Finding**

There are no color coded bands provided at the signal.

**On-Site Finding** Not Found

**Recommendation**

Provide 2" wide yellow band and 1" wide dark border bands above and below the yellow band.

Recommendation See Recommendation

**Costing Info (Estimated)**

\$158



**Code Reference** CA 11B-703.7.2.7,CA MUTCD 4E.08

**Progress**

---

<b>Record Number</b>	404206	<b>Resolution</b>	None
<b>Progress</b>	Not_Started	<b>Priority</b>	Seven
<b>Actual Date</b>		<b>Projected Date</b>	06/30/2032
<b>Actual Cost</b>	\$0.00	<b>Contractor</b>	
<b>Comments</b>	No Comments		
<b>Assignment</b>	None	<b>New Value</b>	0
<b>Designated Staff</b>			

**Adwen Street & Old River School Road**

**Intersections - Exterior : Intersections , Pedestrian Signal Signage**

---

**Intersection**

**Northeast Corner To East Crossing @ 33.944053072895, -118.151096552610**

Intersections , Pedestrian Signal Signage : Crosswalk Map

**Finding**

There is no crosswalk map provided at the signal.

**On-Site Finding** Not Found

**Recommendation**

Provide a crosswalk map.

Recommendation See Recommendation

**Costing Info (Estimated)**

\$158



**Code Reference** CA MUTCD 4E.08

**Progress**

---

<b>Record Number</b>	404207	<b>Resolution</b>	None
<b>Progress</b>	Not_Started	<b>Priority</b>	Seven
<b>Actual Date</b>		<b>Projected Date</b>	06/30/2032
<b>Actual Cost</b>	\$0.00	<b>Contractor</b>	
<b>Comments</b>	No Comments	<b>New Value</b>	0
<b>Assignment</b>	None		
<b>Designated Staff</b>			

**Adwen Street & Old River School Road**

**Intersections - Exterior : Intersections , Pedestrian Signal Indicator**

---

**Intersection**

**Northeast Corner To East Crossing @ 33.944053072895, -118.151096552610**

Intersections , Pedestrian Signal Indicator : Locator Tone

**Finding**

No locator tone provided for the pedestrian signal indicator.

**On-Site Finding** Not Found

**Recommendation**

Provide locator tone for the indicator.

Recommendation See Recommendation

**Costing Info (Estimated)**

\$900



**Code Reference** CA MUTCD,CA MUTCD 4E.08

**Progress**

---

<b>Record Number</b>	404208	<b>Resolution</b>	None
<b>Progress</b>	Not_Started	<b>Priority</b>	Seven
<b>Actual Date</b>		<b>Projected Date</b>	06/30/2032
<b>Actual Cost</b>	\$0.00	<b>Contractor</b>	
<b>Comments</b>	No Comments		
<b>Assignment</b>	None	<b>New Value</b>	0
<b>Designated Staff</b>			



**Adwen Street & Old River School Road**

**Intersections - Exterior : Intersections , Pedestrian Signal Indicator**

---

**Intersection**

**Northeast Corner To East Crossing @ 33.944053072895, -118.151096552610**

Intersections , Pedestrian Signal Indicator : Walk Interval Tone

**Finding**

No walk interval tone provided for the pedestrian signal indicator.

**On-Site Finding** Not Found

**Recommendation**

Provide compliant walk interval tone.

Recommendation See Recommendation

**Costing Info (Estimated)**

\$150



**Code Reference** CA MUTCD,CA MUTCD 4E.08

**Progress**

---

<b>Record Number</b>	404209	<b>Resolution</b>	None
<b>Progress</b>	Not_Started	<b>Priority</b>	Seven
<b>Actual Date</b>		<b>Projected Date</b>	06/30/2032
<b>Actual Cost</b>	\$0.00	<b>Contractor</b>	
<b>Comments</b>	No Comments		
<b>Assignment</b>	None	<b>New Value</b>	0
<b>Designated Staff</b>			

**Adwen Street & Old River School Road**

**Intersections - Exterior : Intersections , Pedestrian Signal Indicator**

---

**Intersection**

**Northeast Corner To East Crossing @ 33.944053072895, -118.151096552610**

Intersections , Pedestrian Signal Indicator : Vibro-tactile Indicator

**Finding**

There is no vibro-tactile indication at the signal.

**On-Site Finding** Not Found

**Recommendation**

Provide compliant vibro-tactile indicator at the signal.

Recommendation See Recommendation

**Costing Info (Estimated)**

\$900



**Code Reference** CA MUTCD,CA MUTCD 4E.08

**Progress**

---

<b>Record Number</b>	404210	<b>Resolution</b>	None
<b>Progress</b>	Not_Started	<b>Priority</b>	Seven
<b>Actual Date</b>		<b>Projected Date</b>	06/30/2032
<b>Actual Cost</b>	\$0.00	<b>Contractor</b>	
<b>Comments</b>	No Comments		
<b>Assignment</b>	None	<b>New Value</b>	0
<b>Designated Staff</b>			

**Adwen Street & Old River School Road**

**Intersections - Exterior : Intersections , Pedestrian Signal Indicator**

---

**Intersection**

**Northeast Corner To East Crossing @ 33.944053072895, -118.151096552610**

Intersections , Pedestrian Signal Indicator : Speech Walk Message

**Finding**

Speech walk message is not provided at the signal.

**On-Site Finding** Not Found

**Recommendation**

Provide compliant speech walk message for the signal.

Recommendation See Recommendation

**Costing Info (Estimated)**

\$900



**Code Reference** CA MUTCD,CA MUTCD 4E.08

**Progress**

---

<b>Record Number</b>	404211	<b>Resolution</b>	None
<b>Progress</b>	Not_Started	<b>Priority</b>	Seven
<b>Actual Date</b>		<b>Projected Date</b>	06/30/2032
<b>Actual Cost</b>	\$0.00	<b>Contractor</b>	
<b>Comments</b>	No Comments		
<b>Assignment</b>	None	<b>New Value</b>	0
<b>Designated Staff</b>			

**Adwen Street & Old River School Road**

**Intersections - Exterior : Intersections , Pedestrian Signal Controls**

---

**Intersection**

**Northeast Corner To North Crossing @ 33.944113150994, -118.151113986969**

Intersections , Pedestrian Signal Controls : Push Button - Distance from Crosswalk

**Finding**

Push button distance from crosswalk is not compliant.

**On-Site Finding** 128.00 inches

**Recommendation**

Provide a compliant push button.

Recommendation Up to 60.00 inches

**Costing Info (Estimated)**

\$900



**Code Reference** CA MUTCD 4E.08

**Progress**

---

<b>Record Number</b>	404189	<b>Resolution</b>	None
<b>Progress</b>	Not_Started	<b>Priority</b>	Seven
<b>Actual Date</b>		<b>Projected Date</b>	06/30/2032
<b>Actual Cost</b>	\$0.00	<b>Contractor</b>	
<b>Comments</b>	No Comments	<b>New Value</b>	0
<b>Assignment</b>	None		
<b>Designated Staff</b>			

**Adwen Street & Old River School Road**

**Intersections - Exterior : Intersections , Pedestrian Signal Controls**

---

**Intersection**

**Northeast Corner To North Crossing @ 33.944113150994, -118.151113986969**

Intersections , Pedestrian Signal Controls : Push Button Height

**Finding**

Push button height is not compliant.

**On-Site Finding** 40.00 inches

**Recommendation**

Provide a compliant push button.

Recommendation 41.00 - 48.00 inches

**Costing Info (Estimated)**

\$900



**Code Reference**

ADA 308, 308.3,CA MUTCD 4E.09,CA MUTCD 4E.08

**Progress**

---

<b>Record Number</b>	404190	<b>Resolution</b>	None
<b>Progress</b>	Not_Started	<b>Priority</b>	Seven
<b>Actual Date</b>		<b>Projected Date</b>	06/30/2032
<b>Actual Cost</b>	\$0.00	<b>Contractor</b>	
<b>Comments</b>	No Comments		
<b>Assignment</b>	None	<b>New Value</b>	0
<b>Designated Staff</b>			

**Adwen Street & Old River School Road**

**Intersections - Exterior : Intersections , Pedestrian Signal Controls**

---

**Intersection**

**Northeast Corner To North Crossing @ 33.944113150994, -118.151113986969**

Intersections , Pedestrian Signal Controls : Push Button - Clear Ground Space Slope

**Finding**

The clear ground space is not level.

**On-Site Finding** 4.30 percent

**Recommendation**

Provide compliant level clear ground space at the control.

Recommendation Up to 2.08 percent

**Costing Info (Estimated)**

\$1,260



**Code Reference** CA 11B-305.2,CA MUTCD 4E.08

**Progress**

---

<b>Record Number</b>	404191	<b>Resolution</b>	None
<b>Progress</b>	Not_Started	<b>Priority</b>	Seven
<b>Actual Date</b>		<b>Projected Date</b>	06/30/2032
<b>Actual Cost</b>	\$0.00	<b>Contractor</b>	
<b>Comments</b>	No Comments		
<b>Assignment</b>	None	<b>New Value</b>	0
<b>Designated Staff</b>			



**Adwen Street & Old River School Road**

**Intersections - Exterior : Intersections , Pedestrian Signal Signage**

---

**Intersection**

**Northeast Corner To North Crossing @ 33.944113150994, -118.151113986969**

Intersections , Pedestrian Signal Signage : Tactile Arrow

**Finding**

Tactile arrow is either not raised enough or does not contrast with background.

**On-Site Finding** Not Compliant

**Recommendation**

Make sure that the tactile arrow is raised at least 1/32 inch and contrasts with background.

Recommendation See Recommendation

**Costing Info (Estimated)**

\$900



**Code Reference** CA MUTCD,CA MUTCD 4E.08

**Progress**

---

<b>Record Number</b>	404192	<b>Resolution</b>	None
<b>Progress</b>	Not_Started	<b>Priority</b>	Seven
<b>Actual Date</b>		<b>Projected Date</b>	06/30/2032
<b>Actual Cost</b>	\$0.00	<b>Contractor</b>	
<b>Comments</b>	No Comments		
<b>Assignment</b>	None	<b>New Value</b>	0
<b>Designated Staff</b>			

**Adwen Street & Old River School Road**

**Intersections - Exterior : Intersections , Pedestrian Signal Signage**

---

**Intersection**

**Northeast Corner To North Crossing @ 33.944113150994, -118.151113986969**

Intersections , Pedestrian Signal Signage : Universal Tactile

**Finding**

Either universal tactile or universal symbol is not provided at the signal.

**On-Site Finding** Not Found

**Recommendation**

Universal tactile and universal symbol must be provided at the signal (3 braille dots forming an equilateral triangle).

Recommendation See Recommendation

**Costing Info (Estimated)**

\$900



**Code Reference** CA MUTCD,CA MUTCD 4E.08

**Progress**

---

<b>Record Number</b>	404193	<b>Resolution</b>	None
<b>Progress</b>	Not_Started	<b>Priority</b>	Seven
<b>Actual Date</b>		<b>Projected Date</b>	06/30/2032
<b>Actual Cost</b>	\$0.00	<b>Contractor</b>	
<b>Comments</b>	No Comments		
<b>Assignment</b>	None	<b>New Value</b>	0
<b>Designated Staff</b>			

**Adwen Street & Old River School Road**

**Intersections - Exterior : Intersections , Pedestrian Signal Signage**

---

**Intersection**

**Northeast Corner To North Crossing @ 33.944113150994, -118.151113986969**

Intersections , Pedestrian Signal Signage : Street Name Information

**Finding**

There is no street name information related signage at the signal.

**On-Site Finding** Not Found

**Recommendation**

Provide compliant signage that includes street name.

Recommendation See Recommendation

**Costing Info (Estimated)**

\$158



**Code Reference** CA MUTCD,CA MUTCD 4E.08

**Progress**

---

<b>Record Number</b>	404194	<b>Resolution</b>	None
<b>Progress</b>	Not_Started	<b>Priority</b>	Seven
<b>Actual Date</b>		<b>Projected Date</b>	06/30/2032
<b>Actual Cost</b>	\$0.00	<b>Contractor</b>	
<b>Comments</b>	No Comments		
<b>Assignment</b>	None	<b>New Value</b>	0
<b>Designated Staff</b>			

**Adwen Street & Old River School Road**

**Intersections - Exterior : Intersections , Pedestrian Signal Signage**

---

**Intersection**

**Northeast Corner To North Crossing @ 33.944113150994, -118.151113986969**

Intersections , Pedestrian Signal Signage : No Color Coded Bands

**Finding**

There are no color coded bands provided at the signal.

**On-Site Finding** Not Found

**Recommendation**

Provide 2" wide yellow band and 1" wide dark border bands above and below the yellow band.

Recommendation See Recommendation

**Costing Info (Estimated)**

\$158



**Code Reference** CA 11B-703.7.2.7,CA MUTCD 4E.08

**Progress**

---

<b>Record Number</b>	404195	<b>Resolution</b>	None
<b>Progress</b>	Not_Started	<b>Priority</b>	Seven
<b>Actual Date</b>		<b>Projected Date</b>	06/30/2032
<b>Actual Cost</b>	\$0.00	<b>Contractor</b>	
<b>Comments</b>	No Comments		
<b>Assignment</b>	None	<b>New Value</b>	0
<b>Designated Staff</b>			

**Adwen Street & Old River School Road**

**Intersections - Exterior : Intersections , Pedestrian Signal Signage**

---

**Intersection**

**Northeast Corner To North Crossing @ 33.944113150994, -118.151113986969**

Intersections , Pedestrian Signal Signage : Crosswalk Map

**Finding**

There is no crosswalk map provided at the signal.

**On-Site Finding** Not Found

**Recommendation**

Provide a crosswalk map.

Recommendation See Recommendation

**Costing Info (Estimated)**

\$158



**Code Reference** CA MUTCD 4E.08

**Progress**

---

<b>Record Number</b>	404196	<b>Resolution</b>	None
<b>Progress</b>	Not_Started	<b>Priority</b>	Seven
<b>Actual Date</b>		<b>Projected Date</b>	06/30/2032
<b>Actual Cost</b>	\$0.00	<b>Contractor</b>	
<b>Comments</b>	No Comments	<b>New Value</b>	0
<b>Assignment</b>	None		
<b>Designated Staff</b>			

**Adwen Street & Old River School Road**

**Intersections - Exterior : Intersections , Pedestrian Signal Indicator**

---

**Intersection**

**Northeast Corner To North Crossing @ 33.944113150994, -118.151113986969**

Intersections , Pedestrian Signal Indicator : Locator Tone

**Finding**

No locator tone provided for the pedestrian signal indicator.

**On-Site Finding** Not Found

**Recommendation**

Provide locator tone for the indicator.

Recommendation See Recommendation

**Costing Info (Estimated)**

\$900



**Code Reference** CA MUTCD,CA MUTCD 4E.08

**Progress**

---

<b>Record Number</b>	404197	<b>Resolution</b>	None
<b>Progress</b>	Not_Started	<b>Priority</b>	Seven
<b>Actual Date</b>		<b>Projected Date</b>	06/30/2032
<b>Actual Cost</b>	\$0.00	<b>Contractor</b>	
<b>Comments</b>	No Comments		
<b>Assignment</b>	None	<b>New Value</b>	0
<b>Designated Staff</b>			



**Adwen Street & Old River School Road**

**Intersections - Exterior : Intersections , Pedestrian Signal Indicator**

---

**Intersection**

**Northeast Corner To North Crossing @ 33.944113150994, -118.151113986969**

Intersections , Pedestrian Signal Indicator : Walk Interval Tone

**Finding**

No walk interval tone provided for the pedestrian signal indicator.

**On-Site Finding** Not Found

**Recommendation**

Provide compliant walk interval tone.

Recommendation See Recommendation

**Costing Info (Estimated)**

\$150



**Code Reference** CA MUTCD,CA MUTCD 4E.08

**Progress**

---

<b>Record Number</b>	404198	<b>Resolution</b>	None
<b>Progress</b>	Not_Started	<b>Priority</b>	Seven
<b>Actual Date</b>		<b>Projected Date</b>	06/30/2032
<b>Actual Cost</b>	\$0.00	<b>Contractor</b>	
<b>Comments</b>	No Comments		
<b>Assignment</b>	None	<b>New Value</b>	0
<b>Designated Staff</b>			

**Adwen Street & Old River School Road**

**Intersections - Exterior : Intersections , Pedestrian Signal Indicator**

---

**Intersection**

**Northeast Corner To North Crossing @ 33.944113150994, -118.151113986969**

Intersections , Pedestrian Signal Indicator : Vibro-tactile Indicator

**Finding**

There is no vibro-tactile indication at the signal.

**On-Site Finding** Not Found

**Recommendation**

Provide compliant vibro-tactile indicator at the signal.

Recommendation See Recommendation

**Costing Info (Estimated)**

\$900



**Code Reference** CA MUTCD,CA MUTCD 4E.08

**Progress**

---

<b>Record Number</b>	404199	<b>Resolution</b>	None
<b>Progress</b>	Not_Started	<b>Priority</b>	Seven
<b>Actual Date</b>		<b>Projected Date</b>	06/30/2032
<b>Actual Cost</b>	\$0.00	<b>Contractor</b>	
<b>Comments</b>	No Comments		
<b>Assignment</b>	None	<b>New Value</b>	0
<b>Designated Staff</b>			

**Adwen Street & Old River School Road**

**Intersections - Exterior : Intersections , Pedestrian Signal Indicator**

---

**Intersection**

**Northeast Corner To North Crossing @ 33.944113150994, -118.151113986969**

Intersections , Pedestrian Signal Indicator : Speech Walk Message

**Finding**

Speech walk message is not provided at the signal.

**On-Site Finding** Not Found

**Recommendation**

Provide compliant speech walk message for the signal.

Recommendation See Recommendation

**Costing Info (Estimated)**

\$900



**Code Reference** CA MUTCD,CA MUTCD 4E.08

**Progress**

---

<b>Record Number</b>	404200	<b>Resolution</b>	None
<b>Progress</b>	Not_Started	<b>Priority</b>	Seven
<b>Actual Date</b>		<b>Projected Date</b>	06/30/2032
<b>Actual Cost</b>	\$0.00	<b>Contractor</b>	
<b>Comments</b>	No Comments		
<b>Assignment</b>	None	<b>New Value</b>	0
<b>Designated Staff</b>			

**Adwen Street & Old River School Road**

**Intersections - Exterior : Intersections , Pedestrian Signal Controls**

---

**Intersection**

**Northwest Corner To North Crossing @ 33.944162103488, -118.151344656944**

Intersections , Pedestrian Signal Controls : Push Button - Distance from Crosswalk

**Finding**

Push button distance from crosswalk is not compliant.

**On-Site Finding** 85.00 inches

**Recommendation**

Provide a compliant push button.

Recommendation Up to 60.00 inches

**Costing Info (Estimated)**

\$900



**Code Reference** CA MUTCD 4E.08

**Progress**

---

<b>Record Number</b>	404224	<b>Resolution</b>	None
<b>Progress</b>	Not_Started	<b>Priority</b>	Seven
<b>Actual Date</b>		<b>Projected Date</b>	06/30/2032
<b>Actual Cost</b>	\$0.00	<b>Contractor</b>	
<b>Comments</b>	No Comments	<b>New Value</b>	0
<b>Assignment</b>	None		
<b>Designated Staff</b>			

**Adwen Street & Old River School Road**

**Intersections - Exterior : Intersections , Pedestrian Signal Controls**

---

**Intersection**

**Northwest Corner To North Crossing @ 33.944162103488, -118.151344656944**

Intersections , Pedestrian Signal Controls : Push Button Height

**Finding**

Push button height is not compliant.

**On-Site Finding** 40.00 inches

**Recommendation**

Provide a compliant push button.

Recommendation 41.00 - 48.00 inches

**Costing Info (Estimated)**

\$900



**Code Reference**

ADA 308, 308.3, CA MUTCD 4E.09, CA MUTCD 4E.08

**Progress**

---

<b>Record Number</b>	404225	<b>Resolution</b>	None
<b>Progress</b>	Not_Started	<b>Priority</b>	Seven
<b>Actual Date</b>		<b>Projected Date</b>	06/30/2032
<b>Actual Cost</b>	\$0.00	<b>Contractor</b>	
<b>Comments</b>	No Comments	<b>New Value</b>	0
<b>Assignment</b>	None		
<b>Designated Staff</b>			

**Adwen Street & Old River School Road**

**Intersections - Exterior : Intersections , Pedestrian Signal Controls**

---

**Intersection**

**Northwest Corner To North Crossing @ 33.944162103488, -118.151344656944**

Intersections , Pedestrian Signal Controls : Push Button - Clear Ground Space Length

**Finding**

There is not enough clear ground space at the push button.

**On-Site Finding** 15.00 inches

**Recommendation**

Provide compliant clear ground space at the push button.

Recommendation At least 48.00 inches

**Costing Info (Estimated)**

Unassigned



**Code Reference** CA MUTCD 4E.08

**Progress**

---

<b>Record Number</b>	404226	<b>Resolution</b>	None
<b>Progress</b>	Not_Started	<b>Priority</b>	Seven
<b>Actual Date</b>		<b>Projected Date</b>	06/30/2032
<b>Actual Cost</b>	\$0.00	<b>Contractor</b>	
<b>Comments</b>	No Comments	<b>New Value</b>	0
<b>Assignment</b>	None		
<b>Designated Staff</b>			



**Adwen Street & Old River School Road**

**Intersections - Exterior : Intersections , Pedestrian Signal Controls**

---

**Intersection**

**Northwest Corner To North Crossing @ 33.944162103488, -118.151344656944**

Intersections , Pedestrian Signal Controls : Push Button - Clear  
Ground Space Slope

**Finding**

The clear ground space is not level.

**On-Site Finding** 4.40 percent

**Recommendation**

Provide compliant level clear ground space at the control.

Recommendation Up to 2.08 percent

**Costing Info (Estimated)**

\$1,260



**Code Reference** CA 11B-305.2,CA MUTCD 4E.08

**Progress**

---

<b>Record Number</b>	404227	<b>Resolution</b>	None
<b>Progress</b>	Not_Started	<b>Priority</b>	Seven
<b>Actual Date</b>		<b>Projected Date</b>	06/30/2032
<b>Actual Cost</b>	\$0.00	<b>Contractor</b>	
<b>Comments</b>	No Comments		
<b>Assignment</b>	None	<b>New Value</b>	0
<b>Designated Staff</b>			

**Adwen Street & Old River School Road**

**Intersections - Exterior : Intersections , Pedestrian Signal Signage**

---

**Intersection**

**Northwest Corner To North Crossing @ 33.944162103488, -118.151344656944**

Intersections , Pedestrian Signal Signage : Tactile Arrow

**Finding**

Tactile arrow is either not raised enough or does not contrast with background.

**On-Site Finding** Not Compliant

**Recommendation**

Make sure that the tactile arrow is raised at least 1/32 inch and contrasts with background.

Recommendation See Recommendation

**Costing Info (Estimated)**

\$900



**Code Reference** CA MUTCD,CA MUTCD 4E.08

**Progress**

---

<b>Record Number</b>	404228	<b>Resolution</b>	None
<b>Progress</b>	Not_Started	<b>Priority</b>	Seven
<b>Actual Date</b>		<b>Projected Date</b>	06/30/2032
<b>Actual Cost</b>	\$0.00	<b>Contractor</b>	
<b>Comments</b>	No Comments		
<b>Assignment</b>	None	<b>New Value</b>	0
<b>Designated Staff</b>			

**Adwen Street & Old River School Road**

**Intersections - Exterior : Intersections , Pedestrian Signal Signage**

---

**Intersection**

**Northwest Corner To North Crossing @ 33.944162103488, -118.151344656944**

Intersections , Pedestrian Signal Signage : Universal Tactile

**Finding**

Either universal tactile or universal symbol is not provided at the signal.

**On-Site Finding** Not Found

**Recommendation**

Universal tactile and universal symbol must be provided at the signal (3 braille dots forming an equilateral triangle).

Recommendation See Recommendation

**Costing Info (Estimated)**

\$900



**Code Reference** CA MUTCD,CA MUTCD 4E.08

**Progress**

---

<b>Record Number</b>	404229	<b>Resolution</b>	None
<b>Progress</b>	Not_Started	<b>Priority</b>	Seven
<b>Actual Date</b>		<b>Projected Date</b>	06/30/2032
<b>Actual Cost</b>	\$0.00	<b>Contractor</b>	
<b>Comments</b>	No Comments		
<b>Assignment</b>	None	<b>New Value</b>	0
<b>Designated Staff</b>			

**Adwen Street & Old River School Road**

**Intersections - Exterior : Intersections , Pedestrian Signal Signage**

---

**Intersection**

**Northwest Corner To North Crossing @ 33.944162103488, -118.151344656944**

Intersections , Pedestrian Signal Signage : Street Name Information

**Finding**

There is no street name information related signage at the signal.

**On-Site Finding** Not Found

**Recommendation**

Provide compliant signage that includes street name.

Recommendation See Recommendation

**Costing Info (Estimated)**

\$158



**Code Reference** CA MUTCD,CA MUTCD 4E.08

**Progress**

---

<b>Record Number</b>	404230	<b>Resolution</b>	None
<b>Progress</b>	Not_Started	<b>Priority</b>	Seven
<b>Actual Date</b>		<b>Projected Date</b>	06/30/2032
<b>Actual Cost</b>	\$0.00	<b>Contractor</b>	
<b>Comments</b>	No Comments		
<b>Assignment</b>	None	<b>New Value</b>	0
<b>Designated Staff</b>			

**Adwen Street & Old River School Road**

**Intersections - Exterior : Intersections , Pedestrian Signal Signage**

---

**Intersection**

**Northwest Corner To North Crossing @ 33.944162103488, -118.151344656944**

Intersections , Pedestrian Signal Signage : No Color Coded Bands

**Finding**

There are no color coded bands provided at the signal.

**On-Site Finding** Not Found

**Recommendation**

Provide 2" wide yellow band and 1" wide dark border bands above and below the yellow band.

Recommendation See Recommendation

**Costing Info (Estimated)**

\$158



**Code Reference** CA 11B-703.7.2.7,CA MUTCD 4E.08

**Progress**

---

<b>Record Number</b>	404231	<b>Resolution</b>	None
<b>Progress</b>	Not_Started	<b>Priority</b>	Seven
<b>Actual Date</b>		<b>Projected Date</b>	06/30/2032
<b>Actual Cost</b>	\$0.00	<b>Contractor</b>	
<b>Comments</b>	No Comments		
<b>Assignment</b>	None	<b>New Value</b>	0
<b>Designated Staff</b>			

**Adwen Street & Old River School Road**

**Intersections - Exterior : Intersections , Pedestrian Signal Signage**

---

**Intersection**

**Northwest Corner To North Crossing @ 33.944162103488, -118.151344656944**

Intersections , Pedestrian Signal Signage : Crosswalk Map

**Finding**

There is no crosswalk map provided at the signal.

**On-Site Finding** Not Found

**Recommendation**

Provide a crosswalk map.

Recommendation See Recommendation

**Costing Info (Estimated)**

\$158



**Code Reference** CA MUTCD 4E.08

**Progress**

---

<b>Record Number</b>	404232	<b>Resolution</b>	None
<b>Progress</b>	Not_Started	<b>Priority</b>	Seven
<b>Actual Date</b>		<b>Projected Date</b>	06/30/2032
<b>Actual Cost</b>	\$0.00	<b>Contractor</b>	
<b>Comments</b>	No Comments	<b>New Value</b>	0
<b>Assignment</b>	None		
<b>Designated Staff</b>			



**Adwen Street & Old River School Road**

**Intersections - Exterior : Intersections , Pedestrian Signal Indicator**

---

**Intersection**

**Northwest Corner To North Crossing @ 33.944162103488, -118.151344656944**

Intersections , Pedestrian Signal Indicator : Locator Tone

**Finding**

No locator tone provided for the pedestrian signal indicator.

**On-Site Finding** Not Found

**Recommendation**

Provide locator tone for the indicator.

Recommendation See Recommendation

**Costing Info (Estimated)**

\$900



**Code Reference** CA MUTCD,CA MUTCD 4E.08

**Progress**

---

<b>Record Number</b>	404233	<b>Resolution</b>	None
<b>Progress</b>	Not_Started	<b>Priority</b>	Seven
<b>Actual Date</b>		<b>Projected Date</b>	06/30/2032
<b>Actual Cost</b>	\$0.00	<b>Contractor</b>	
<b>Comments</b>	No Comments		
<b>Assignment</b>	None	<b>New Value</b>	0
<b>Designated Staff</b>			

**Adwen Street & Old River School Road**

**Intersections - Exterior : Intersections , Pedestrian Signal Indicator**

---

**Intersection**

**Northwest Corner To North Crossing @ 33.944162103488, -118.151344656944**

Intersections , Pedestrian Signal Indicator : Walk Interval Tone

**Finding**

No walk interval tone provided for the pedestrian signal indicator.

**On-Site Finding** Not Found

**Recommendation**

Provide compliant walk interval tone.

Recommendation See Recommendation

**Costing Info (Estimated)**

\$150



**Code Reference** CA MUTCD,CA MUTCD 4E.08

**Progress**

---

<b>Record Number</b>	404234	<b>Resolution</b>	None
<b>Progress</b>	Not_Started	<b>Priority</b>	Seven
<b>Actual Date</b>		<b>Projected Date</b>	06/30/2032
<b>Actual Cost</b>	\$0.00	<b>Contractor</b>	
<b>Comments</b>	No Comments		
<b>Assignment</b>	None	<b>New Value</b>	0
<b>Designated Staff</b>			

**Adwen Street & Old River School Road**

**Intersections - Exterior : Intersections , Pedestrian Signal Indicator**

---

**Intersection**

**Northwest Corner To North Crossing @ 33.944162103488, -118.151344656944**

Intersections , Pedestrian Signal Indicator : Vibro-tactile Indicator

**Finding**

There is no vibro-tactile indication at the signal.

**On-Site Finding** Not Found

**Recommendation**

Provide compliant vibro-tactile indicator at the signal.

Recommendation See Recommendation

**Costing Info (Estimated)**

\$900



**Code Reference** CA MUTCD,CA MUTCD 4E.08

**Progress**

---

<b>Record Number</b>	404235	<b>Resolution</b>	None
<b>Progress</b>	Not_Started	<b>Priority</b>	Seven
<b>Actual Date</b>		<b>Projected Date</b>	06/30/2032
<b>Actual Cost</b>	\$0.00	<b>Contractor</b>	
<b>Comments</b>	No Comments		
<b>Assignment</b>	None	<b>New Value</b>	0
<b>Designated Staff</b>			

**Adwen Street & Old River School Road**

**Intersections - Exterior : Intersections , Pedestrian Signal Indicator**

---

**Intersection**

**Northwest Corner To North Crossing @ 33.944162103488, -118.151344656944**

Intersections , Pedestrian Signal Indicator : Speech Walk Message

**Finding**

Speech walk message is not provided at the signal.

**On-Site Finding** Not Found

**Recommendation**

Provide compliant speech walk message for the signal.

Recommendation See Recommendation

**Costing Info (Estimated)**

\$900



**Code Reference** CA MUTCD,CA MUTCD 4E.08

**Progress**

---

<b>Record Number</b>	404236	<b>Resolution</b>	None
<b>Progress</b>	Not_Started	<b>Priority</b>	Seven
<b>Actual Date</b>		<b>Projected Date</b>	06/30/2032
<b>Actual Cost</b>	\$0.00	<b>Contractor</b>	
<b>Comments</b>	No Comments		
<b>Assignment</b>	None	<b>New Value</b>	0
<b>Designated Staff</b>			

## Adwen Street & Old River School Road

### Intersections - Exterior : Intersections , Pedestrian Signal Controls

---

#### Intersection

#### Northwest Corner To West Crossing @ 33.944085337065, -118.151413053274

Intersections , Pedestrian Signal Controls : Push Button - Distance from Crosswalk

#### Finding

Push button distance from crosswalk is not compliant.

**On-Site Finding** 108.00 inches

#### Recommendation

Provide a compliant push button.

Recommendation Up to 60.00 inches

#### Costing Info (Estimated)

\$900



**Code Reference** CA MUTCD 4E.08

#### Progress

---

<b>Record Number</b>	404177	<b>Resolution</b>	None
<b>Progress</b>	Not_Started	<b>Priority</b>	Seven
<b>Actual Date</b>		<b>Projected Date</b>	06/30/2032
<b>Actual Cost</b>	\$0.00	<b>Contractor</b>	
<b>Comments</b>	No Comments	<b>New Value</b>	0
<b>Assignment</b>	None		
<b>Designated Staff</b>			

**Adwen Street & Old River School Road**

**Intersections - Exterior : Intersections , Pedestrian Signal Controls**

---

**Intersection**

**Northwest Corner To West Crossing @ 33.944085337065, -118.151413053274**

Intersections , Pedestrian Signal Controls : Push Button Height

**Finding**

Push button height is not compliant.

**On-Site Finding** 40.00 inches

**Recommendation**

Provide a compliant push button.

Recommendation 41.00 - 48.00 inches

**Costing Info (Estimated)**

\$900



**Code Reference**

ADA 308, 308.3, CA MUTCD 4E.09, CA MUTCD 4E.08

**Progress**

---

<b>Record Number</b>	404178	<b>Resolution</b>	None
<b>Progress</b>	Not_Started	<b>Priority</b>	Seven
<b>Actual Date</b>		<b>Projected Date</b>	06/30/2032
<b>Actual Cost</b>	\$0.00	<b>Contractor</b>	
<b>Comments</b>	No Comments	<b>New Value</b>	0
<b>Assignment</b>	None		
<b>Designated Staff</b>			



**Adwen Street & Old River School Road**

**Intersections - Exterior : Intersections , Pedestrian Signal Controls**

---

**Intersection**

**Northwest Corner To West Crossing @ 33.944085337065, -118.151413053274**

Intersections , Pedestrian Signal Controls : Push Button - Clear  
Ground Space Slope

**Finding**

The clear ground space is not level.

**On-Site Finding** 6.40 percent

**Recommendation**

Provide compliant level clear ground space at the control.

Recommendation Up to 2.08 percent

**Costing Info (Estimated)**

\$1,260



**Code Reference** CA 11B-305.2, CA MUTCD 4E.08

**Progress**

---

<b>Record Number</b>	404179	<b>Resolution</b>	None
<b>Progress</b>	Not_Started	<b>Priority</b>	Seven
<b>Actual Date</b>		<b>Projected Date</b>	06/30/2032
<b>Actual Cost</b>	\$0.00	<b>Contractor</b>	
<b>Comments</b>	No Comments		
<b>Assignment</b>	None	<b>New Value</b>	0
<b>Designated Staff</b>			

**Adwen Street & Old River School Road**

**Intersections - Exterior : Intersections , Pedestrian Signal Signage**

---

**Intersection**

**Northwest Corner To West Crossing @ 33.944085337065, -118.151413053274**

Intersections , Pedestrian Signal Signage : Tactile Arrow

**Finding**

Tactile arrow is either not raised enough or does not contrast with background.

**On-Site Finding** Not Compliant

**Recommendation**

Make sure that the tactile arrow is raised at least 1/32 inch and contrasts with background.

Recommendation See Recommendation

**Costing Info (Estimated)**

\$900



**Code Reference** CA MUTCD,CA MUTCD 4E.08

**Progress**

---

<b>Record Number</b>	404180	<b>Resolution</b>	None
<b>Progress</b>	Not_Started	<b>Priority</b>	Seven
<b>Actual Date</b>		<b>Projected Date</b>	06/30/2032
<b>Actual Cost</b>	\$0.00	<b>Contractor</b>	
<b>Comments</b>	No Comments		
<b>Assignment</b>	None	<b>New Value</b>	0
<b>Designated Staff</b>			

**Adwen Street & Old River School Road**

**Intersections - Exterior : Intersections , Pedestrian Signal Signage**

---

**Intersection**

**Northwest Corner To West Crossing @ 33.944085337065, -118.151413053274**

Intersections , Pedestrian Signal Signage : Universal Tactile

**Finding**

Either universal tactile or universal symbol is not provided at the signal.

**On-Site Finding** Not Found

**Recommendation**

Universal tactile and universal symbol must be provided at the signal (3 braille dots forming an equilateral triangle).

Recommendation See Recommendation

**Costing Info (Estimated)**

\$900



**Code Reference** CA MUTCD,CA MUTCD 4E.08

**Progress**

---

<b>Record Number</b>	404181	<b>Resolution</b>	None
<b>Progress</b>	Not_Started	<b>Priority</b>	Seven
<b>Actual Date</b>		<b>Projected Date</b>	06/30/2032
<b>Actual Cost</b>	\$0.00	<b>Contractor</b>	
<b>Comments</b>	No Comments		
<b>Assignment</b>	None	<b>New Value</b>	0
<b>Designated Staff</b>			

**Adwen Street & Old River School Road**

**Intersections - Exterior : Intersections , Pedestrian Signal Signage**

---

**Intersection**

**Northwest Corner To West Crossing @ 33.944085337065, -118.151413053274**

Intersections , Pedestrian Signal Signage : Street Name Information

**Finding**

There is no street name information related signage at the signal.

**On-Site Finding** Not Found

**Recommendation**

Provide compliant signage that includes street name.

Recommendation See Recommendation

**Costing Info (Estimated)**

\$158



**Code Reference** CA MUTCD,CA MUTCD 4E.08

**Progress**

---

<b>Record Number</b>	404182	<b>Resolution</b>	None
<b>Progress</b>	Not_Started	<b>Priority</b>	Seven
<b>Actual Date</b>		<b>Projected Date</b>	06/30/2032
<b>Actual Cost</b>	\$0.00	<b>Contractor</b>	
<b>Comments</b>	No Comments		
<b>Assignment</b>	None	<b>New Value</b>	0
<b>Designated Staff</b>			

**Adwen Street & Old River School Road**

**Intersections - Exterior : Intersections , Pedestrian Signal Signage**

---

**Intersection**

**Northwest Corner To West Crossing @ 33.944085337065, -118.151413053274**

Intersections , Pedestrian Signal Signage : No Color Coded Bands

**Finding**

There are no color coded bands provided at the signal.

**On-Site Finding** Not Found

**Recommendation**

Provide 2" wide yellow band and 1" wide dark border bands above and below the yellow band.

Recommendation See Recommendation

**Costing Info (Estimated)**

\$158



**Code Reference** CA 11B-703.7.2.7,CA MUTCD 4E.08

**Progress**

---

<b>Record Number</b>	404183	<b>Resolution</b>	None
<b>Progress</b>	Not_Started	<b>Priority</b>	Seven
<b>Actual Date</b>		<b>Projected Date</b>	06/30/2032
<b>Actual Cost</b>	\$0.00	<b>Contractor</b>	
<b>Comments</b>	No Comments		
<b>Assignment</b>	None	<b>New Value</b>	0
<b>Designated Staff</b>			

**Adwen Street & Old River School Road**

**Intersections - Exterior : Intersections , Pedestrian Signal Signage**

**Intersection**

**Northwest Corner To West Crossing @ 33.944085337065, -118.151413053274**

Intersections , Pedestrian Signal Signage : Crosswalk Map

**Finding**

There is no crosswalk map provided at the signal.

**On-Site Finding** Not Found

**Recommendation**

Provide a crosswalk map.

Recommendation See Recommendation

**Costing Info (Estimated)**

\$158



**Code Reference** CA MUTCD 4E.08

**Progress**

<b>Record Number</b>	404184	<b>Resolution</b>	None
<b>Progress</b>	Not_Started	<b>Priority</b>	Seven
<b>Actual Date</b>		<b>Projected Date</b>	06/30/2032
<b>Actual Cost</b>	\$0.00	<b>Contractor</b>	
<b>Comments</b>	No Comments	<b>New Value</b>	0
<b>Assignment</b>	None		
<b>Designated Staff</b>			



**Adwen Street & Old River School Road**

**Intersections - Exterior : Intersections , Pedestrian Signal Indicator**

---

**Intersection**

**Northwest Corner To West Crossing @ 33.944085337065, -118.151413053274**

Intersections , Pedestrian Signal Indicator : Locator Tone

**Finding**

No locator tone provided for the pedestrian signal indicator.

**On-Site Finding** Not Found

**Recommendation**

Provide locator tone for the indicator.

Recommendation See Recommendation

**Costing Info (Estimated)**

\$900



**Code Reference** CA MUTCD,CA MUTCD 4E.08

**Progress**

---

<b>Record Number</b>	404185	<b>Resolution</b>	None
<b>Progress</b>	Not_Started	<b>Priority</b>	Seven
<b>Actual Date</b>		<b>Projected Date</b>	06/30/2032
<b>Actual Cost</b>	\$0.00	<b>Contractor</b>	
<b>Comments</b>	No Comments		
<b>Assignment</b>	None	<b>New Value</b>	0
<b>Designated Staff</b>			

**Adwen Street & Old River School Road**

**Intersections - Exterior : Intersections , Pedestrian Signal Indicator**

---

**Intersection**

**Northwest Corner To West Crossing @ 33.944085337065, -118.151413053274**

Intersections , Pedestrian Signal Indicator : Walk Interval Tone

**Finding**

No walk interval tone provided for the pedestrian signal indicator.

**On-Site Finding** Not Found

**Recommendation**

Provide compliant walk interval tone.

Recommendation See Recommendation

**Costing Info (Estimated)**

\$150



**Code Reference** CA MUTCD,CA MUTCD 4E.08

**Progress**

---

<b>Record Number</b>	404186	<b>Resolution</b>	None
<b>Progress</b>	Not_Started	<b>Priority</b>	Seven
<b>Actual Date</b>		<b>Projected Date</b>	06/30/2032
<b>Actual Cost</b>	\$0.00	<b>Contractor</b>	
<b>Comments</b>	No Comments		
<b>Assignment</b>	None	<b>New Value</b>	0
<b>Designated Staff</b>			

**Adwen Street & Old River School Road**

**Intersections - Exterior : Intersections , Pedestrian Signal Indicator**

---

**Intersection**

**Northwest Corner To West Crossing @ 33.944085337065, -118.151413053274**

Intersections , Pedestrian Signal Indicator : Vibro-tactile Indicator

**Finding**

There is no vibro-tactile indication at the signal.

**On-Site Finding** Not Found

**Recommendation**

Provide compliant vibro-tactile indicator at the signal.

Recommendation See Recommendation

**Costing Info (Estimated)**

\$900



**Code Reference** CA MUTCD,CA MUTCD 4E.08

**Progress**

---

<b>Record Number</b>	404187	<b>Resolution</b>	None
<b>Progress</b>	Not_Started	<b>Priority</b>	Seven
<b>Actual Date</b>		<b>Projected Date</b>	06/30/2032
<b>Actual Cost</b>	\$0.00	<b>Contractor</b>	
<b>Comments</b>	No Comments		
<b>Assignment</b>	None	<b>New Value</b>	0
<b>Designated Staff</b>			

**Adwen Street & Old River School Road**

**Intersections - Exterior : Intersections , Pedestrian Signal Indicator**

---

**Intersection**

**Northwest Corner To West Crossing @ 33.944085337065, -118.151413053274**

Intersections , Pedestrian Signal Indicator : Speech Walk Message

**Finding**

Speech walk message is not provided at the signal.

**On-Site Finding** Not Found

**Recommendation**

Provide compliant speech walk message for the signal.

Recommendation See Recommendation

**Costing Info (Estimated)**

\$900



**Code Reference** CA MUTCD,CA MUTCD 4E.08

**Progress**

---

<b>Record Number</b>	404188	<b>Resolution</b>	None
<b>Progress</b>	Not_Started	<b>Priority</b>	Seven
<b>Actual Date</b>		<b>Projected Date</b>	06/30/2032
<b>Actual Cost</b>	\$0.00	<b>Contractor</b>	
<b>Comments</b>	No Comments		
<b>Assignment</b>	None	<b>New Value</b>	0
<b>Designated Staff</b>			

**Adwen Street & Old River School Road**

**Intersections - Exterior : Intersections , Pedestrian Signal Controls**

---

**Intersection**

**Southeast Corner To East Crossing @ 33.943939591927, -118.151242733002**

Intersections , Pedestrian Signal Controls : Push Button - Distance from Crosswalk

**Finding**

Push button distance from crosswalk is not compliant.

**On-Site Finding** 126.00 inches

**Recommendation**

Provide a compliant push button.

Recommendation Up to 60.00 inches

**Costing Info (Estimated)**

\$900



**Code Reference** CA MUTCD 4E.08

**Progress**

---

<b>Record Number</b>	404166	<b>Resolution</b>	None
<b>Progress</b>	Not_Started	<b>Priority</b>	Seven
<b>Actual Date</b>		<b>Projected Date</b>	06/30/2032
<b>Actual Cost</b>	\$0.00	<b>Contractor</b>	
<b>Comments</b>	No Comments	<b>New Value</b>	0
<b>Assignment</b>	None		
<b>Designated Staff</b>			

**Adwen Street & Old River School Road**

**Intersections - Exterior : Intersections , Pedestrian Signal Controls**

---

**Intersection**

**Southeast Corner To East Crossing @ 33.943939591927, -118.151242733002**

Intersections , Pedestrian Signal Controls : Push Button Height

**Finding**

Push button height is not compliant.

**On-Site Finding** 36.00 inches

**Recommendation**

Provide a compliant push button.

Recommendation 41.00 - 48.00 inches

**Costing Info (Estimated)**

\$900



**Code Reference**

ADA 308, 308.3, CA MUTCD 4E.09, CA MUTCD 4E.08

**Progress**

---

<b>Record Number</b>	404167	<b>Resolution</b>	None
<b>Progress</b>	Not_Started	<b>Priority</b>	Seven
<b>Actual Date</b>		<b>Projected Date</b>	06/30/2032
<b>Actual Cost</b>	\$0.00	<b>Contractor</b>	
<b>Comments</b>	No Comments		
<b>Assignment</b>	None	<b>New Value</b>	0
<b>Designated Staff</b>			



**Adwen Street & Old River School Road**

**Intersections - Exterior : Intersections , Pedestrian Signal Signage**

---

**Intersection**

**Southeast Corner To East Crossing @ 33.943939591927, -118.151242733002**

Intersections , Pedestrian Signal Signage : Tactile Arrow

**Finding**

Tactile arrow is either not raised enough or does not contrast with background.

**On-Site Finding** Not Compliant

**Recommendation**

Make sure that the tactile arrow is raised at least 1/32 inch and contrasts with background.

Recommendation See Recommendation

**Costing Info (Estimated)**

\$900



**Code Reference** CA MUTCD,CA MUTCD 4E.08

**Progress**

---

<b>Record Number</b>	404168	<b>Resolution</b>	None
<b>Progress</b>	Not_Started	<b>Priority</b>	Seven
<b>Actual Date</b>		<b>Projected Date</b>	06/30/2032
<b>Actual Cost</b>	\$0.00	<b>Contractor</b>	
<b>Comments</b>	No Comments		
<b>Assignment</b>	None	<b>New Value</b>	0
<b>Designated Staff</b>			

## Adwen Street & Old River School Road

### Intersections - Exterior : Intersections , Pedestrian Signal Signage

---

#### Intersection

#### Southeast Corner To East Crossing @ 33.943939591927, -118.151242733002

Intersections , Pedestrian Signal Signage : Universal Tactile

#### Finding

Either universal tactile or universal symbol is not provided at the signal.

**On-Site Finding** Not Found

#### Recommendation

Universal tactile and universal symbol must be provided at the signal (3 braille dots forming an equilateral triangle).

Recommendation See Recommendation

#### Costing Info (Estimated)

\$900



**Code Reference** CA MUTCD,CA MUTCD 4E.08

#### Progress

---

<b>Record Number</b>	404169	<b>Resolution</b>	None
<b>Progress</b>	Not_Started	<b>Priority</b>	Seven
<b>Actual Date</b>		<b>Projected Date</b>	06/30/2032
<b>Actual Cost</b>	\$0.00	<b>Contractor</b>	
<b>Comments</b>	No Comments		
<b>Assignment</b>	None	<b>New Value</b>	0
<b>Designated Staff</b>			

## Adwen Street & Old River School Road

### Intersections - Exterior : Intersections , Pedestrian Signal Signage

---

#### Intersection

#### Southeast Corner To East Crossing @ 33.943939591927, -118.151242733002

Intersections , Pedestrian Signal Signage : Street Name Information

#### Finding

There is no street name information related signage at the signal.

**On-Site Finding** Not Found

#### Recommendation

Provide compliant signage that includes street name.

Recommendation See Recommendation

#### Costing Info (Estimated)

\$158



**Code Reference** CA MUTCD,CA MUTCD 4E.08

#### Progress

---

<b>Record Number</b>	404170	<b>Resolution</b>	None
<b>Progress</b>	Not_Started	<b>Priority</b>	Seven
<b>Actual Date</b>		<b>Projected Date</b>	06/30/2032
<b>Actual Cost</b>	\$0.00	<b>Contractor</b>	
<b>Comments</b>	No Comments	<b>New Value</b>	0
<b>Assignment</b>	None		
<b>Designated Staff</b>			

## Adwen Street & Old River School Road

### Intersections - Exterior : Intersections , Pedestrian Signal Signage

---

#### Intersection

#### Southeast Corner To East Crossing @ 33.943939591927, -118.151242733002

Intersections , Pedestrian Signal Signage : No Color Coded Bands

#### Finding

There are no color coded bands provided at the signal.

**On-Site Finding** Not Found

#### Recommendation

Provide 2" wide yellow band and 1" wide dark border bands above and below the yellow band.

Recommendation See Recommendation

#### Costing Info (Estimated)

\$158



**Code Reference** CA 11B-703.7.2.7,CA MUTCD 4E.08

#### Progress

---

<b>Record Number</b>	404171	<b>Resolution</b>	None
<b>Progress</b>	Not_Started	<b>Priority</b>	Seven
<b>Actual Date</b>		<b>Projected Date</b>	06/30/2032
<b>Actual Cost</b>	\$0.00	<b>Contractor</b>	
<b>Comments</b>	No Comments		
<b>Assignment</b>	None	<b>New Value</b>	0
<b>Designated Staff</b>			

## Adwen Street & Old River School Road

### Intersections - Exterior : Intersections , Pedestrian Signal Signage

---

#### Intersection

#### Southeast Corner To East Crossing @ 33.943939591927, -118.151242733002

Intersections , Pedestrian Signal Signage : Crosswalk Map

#### Finding

There is no crosswalk map provided at the signal.

**On-Site Finding** Not Found

#### Recommendation

Provide a crosswalk map.

Recommendation See Recommendation

#### Costing Info (Estimated)

\$158



**Code Reference** CA MUTCD 4E.08

#### Progress

---

<b>Record Number</b>	404172	<b>Resolution</b>	None
<b>Progress</b>	Not_Started	<b>Priority</b>	Seven
<b>Actual Date</b>		<b>Projected Date</b>	06/30/2032
<b>Actual Cost</b>	\$0.00	<b>Contractor</b>	
<b>Comments</b>	No Comments	<b>New Value</b>	0
<b>Assignment</b>	None		
<b>Designated Staff</b>			

**Adwen Street & Old River School Road**

**Intersections - Exterior : Intersections , Pedestrian Signal Indicator**

---

**Intersection**

**Southeast Corner To East Crossing @ 33.943939591927, -118.151242733002**

Intersections , Pedestrian Signal Indicator : Locator Tone

**Finding**

No locator tone provided for the pedestrian signal indicator.

**On-Site Finding** Not Found

**Recommendation**

Provide locator tone for the indicator.

Recommendation See Recommendation

**Costing Info (Estimated)**

\$900



**Code Reference** CA MUTCD,CA MUTCD 4E.08

**Progress**

---

<b>Record Number</b>	404173	<b>Resolution</b>	None
<b>Progress</b>	Not_Started	<b>Priority</b>	Seven
<b>Actual Date</b>		<b>Projected Date</b>	06/30/2032
<b>Actual Cost</b>	\$0.00	<b>Contractor</b>	
<b>Comments</b>	No Comments	<b>New Value</b>	0
<b>Assignment</b>	None		
<b>Designated Staff</b>			



**Adwen Street & Old River School Road**

**Intersections - Exterior : Intersections , Pedestrian Signal Indicator**

---

**Intersection**

**Southeast Corner To East Crossing @ 33.943939591927, -118.151242733002**

Intersections , Pedestrian Signal Indicator : Walk Interval Tone

**Finding**

No walk interval tone provided for the pedestrian signal indicator.

**On-Site Finding** Not Found

**Recommendation**

Provide compliant walk interval tone.

Recommendation See Recommendation

**Costing Info (Estimated)**

\$150



**Code Reference** CA MUTCD,CA MUTCD 4E.08

**Progress**

---

<b>Record Number</b>	404174	<b>Resolution</b>	None
<b>Progress</b>	Not_Started	<b>Priority</b>	Seven
<b>Actual Date</b>		<b>Projected Date</b>	06/30/2032
<b>Actual Cost</b>	\$0.00	<b>Contractor</b>	
<b>Comments</b>	No Comments	<b>New Value</b>	0
<b>Assignment</b>	None		
<b>Designated Staff</b>			

**Adwen Street & Old River School Road**

**Intersections - Exterior : Intersections , Pedestrian Signal Indicator**

---

**Intersection**

**Southeast Corner To East Crossing @ 33.943939591927, -118.151242733002**

Intersections , Pedestrian Signal Indicator : Vibro-tactile Indicator

**Finding**

There is no vibro-tactile indication at the signal.

**On-Site Finding** Not Found

**Recommendation**

Provide compliant vibro-tactile indicator at the signal.

Recommendation See Recommendation

**Costing Info (Estimated)**

\$900



**Code Reference** CA MUTCD,CA MUTCD 4E.08

**Progress**

---

<b>Record Number</b>	404175	<b>Resolution</b>	None
<b>Progress</b>	Not_Started	<b>Priority</b>	Seven
<b>Actual Date</b>		<b>Projected Date</b>	06/30/2032
<b>Actual Cost</b>	\$0.00	<b>Contractor</b>	
<b>Comments</b>	No Comments		
<b>Assignment</b>	None	<b>New Value</b>	0
<b>Designated Staff</b>			

**Adwen Street & Old River School Road**

**Intersections - Exterior : Intersections , Pedestrian Signal Indicator**

---

**Intersection**

**Southeast Corner To East Crossing @ 33.943939591927, -118.151242733002**

Intersections , Pedestrian Signal Indicator : Speech Walk Message

**Finding**

Speech walk message is not provided at the signal.

**On-Site Finding** Not Found

**Recommendation**

Provide compliant speech walk message for the signal.

Recommendation See Recommendation

**Costing Info (Estimated)**

\$900



**Code Reference** CA MUTCD,CA MUTCD 4E.08

**Progress**

---

<b>Record Number</b>	404176	<b>Resolution</b>	None
<b>Progress</b>	Not_Started	<b>Priority</b>	Seven
<b>Actual Date</b>		<b>Projected Date</b>	06/30/2032
<b>Actual Cost</b>	\$0.00	<b>Contractor</b>	
<b>Comments</b>	No Comments	<b>New Value</b>	0
<b>Assignment</b>	None		
<b>Designated Staff</b>			

## Adwen Street & Old River School Road

### Intersections - Exterior : Intersections , Pedestrian Signal Controls

---

#### Intersection

#### Southwest Corner To West Crossing @ 33.943964068227, -118.151537775993

Intersections , Pedestrian Signal Controls : Push Button - Distance from Crosswalk

#### Finding

Push button distance from crosswalk is not compliant.

**On-Site Finding** 164.00 inches

#### Recommendation

Provide a compliant push button.

Recommendation Up to 60.00 inches

#### Costing Info (Estimated)

\$900



**Code Reference** CA MUTCD 4E.08

#### Progress

---

<b>Record Number</b>	404212	<b>Resolution</b>	None
<b>Progress</b>	Not_Started	<b>Priority</b>	Seven
<b>Actual Date</b>		<b>Projected Date</b>	06/30/2032
<b>Actual Cost</b>	\$0.00	<b>Contractor</b>	
<b>Comments</b>	No Comments	<b>New Value</b>	0
<b>Assignment</b>	None		
<b>Designated Staff</b>			

**Adwen Street & Old River School Road**

**Intersections - Exterior : Intersections , Pedestrian Signal Controls**

---

**Intersection**

**Southwest Corner To West Crossing @ 33.943964068227, -118.151537775993**

Intersections , Pedestrian Signal Controls : Push Button Height

**Finding**

Push button height is not compliant.

**On-Site Finding** 40.00 inches

**Recommendation**

Provide a compliant push button.

Recommendation 41.00 - 48.00 inches

**Costing Info (Estimated)**

\$900



**Code Reference**

ADA 308, 308.3,CA MUTCD 4E.09,CA MUTCD 4E.08

**Progress**

---

<b>Record Number</b>	404213	<b>Resolution</b>	None
<b>Progress</b>	Not_Started	<b>Priority</b>	Seven
<b>Actual Date</b>		<b>Projected Date</b>	06/30/2032
<b>Actual Cost</b>	\$0.00	<b>Contractor</b>	
<b>Comments</b>	No Comments	<b>New Value</b>	0
<b>Assignment</b>	None		
<b>Designated Staff</b>			

**Adwen Street & Old River School Road**

**Intersections - Exterior : Intersections , Pedestrian Signal Controls**

---

**Intersection**

**Southwest Corner To West Crossing @ 33.943964068227, -118.151537775993**

Intersections , Pedestrian Signal Controls : Push Button - Clear Ground Space Slope

**Finding**

The clear ground space is not level.

**On-Site Finding** 7.70 percent

**Recommendation**

Provide compliant level clear ground space at the control.

Recommendation Up to 2.08 percent

**Costing Info (Estimated)**

\$1,260



**Code Reference** CA 11B-305.2,CA MUTCD 4E.08

**Progress**

---

<b>Record Number</b>	404214	<b>Resolution</b>	None
<b>Progress</b>	Not_Started	<b>Priority</b>	Seven
<b>Actual Date</b>		<b>Projected Date</b>	06/30/2032
<b>Actual Cost</b>	\$0.00	<b>Contractor</b>	
<b>Comments</b>	No Comments		
<b>Assignment</b>	None	<b>New Value</b>	0
<b>Designated Staff</b>			



**Adwen Street & Old River School Road**

**Intersections - Exterior : Intersections , Pedestrian Signal Signage**

---

**Intersection**

**Southwest Corner To West Crossing @ 33.943964068227, -118.151537775993**

Intersections , Pedestrian Signal Signage : Tactile Arrow

**Finding**

Tactile arrow is either not raised enough or does not contrast with background.

**On-Site Finding** Not Compliant

**Recommendation**

Make sure that the tactile arrow is raised at least 1/32 inch and contrasts with background.

Recommendation See Recommendation

**Costing Info (Estimated)**

\$900



**Code Reference** CA MUTCD,CA MUTCD 4E.08

**Progress**

---

<b>Record Number</b>	404215	<b>Resolution</b>	None
<b>Progress</b>	Not_Started	<b>Priority</b>	Seven
<b>Actual Date</b>		<b>Projected Date</b>	06/30/2032
<b>Actual Cost</b>	\$0.00	<b>Contractor</b>	
<b>Comments</b>	No Comments		
<b>Assignment</b>	None	<b>New Value</b>	0
<b>Designated Staff</b>			

**Adwen Street & Old River School Road**

**Intersections - Exterior : Intersections , Pedestrian Signal Signage**

---

**Intersection**

**Southwest Corner To West Crossing @ 33.943964068227, -118.151537775993**

Intersections , Pedestrian Signal Signage : Universal Tactile

**Finding**

Either universal tactile or universal symbol is not provided at the signal.

**On-Site Finding** Not Found

**Recommendation**

Universal tactile and universal symbol must be provided at the signal (3 braille dots forming an equilateral triangle).

Recommendation See Recommendation

**Costing Info (Estimated)**

\$900



**Code Reference** CA MUTCD,CA MUTCD 4E.08

**Progress**

---

<b>Record Number</b>	404216	<b>Resolution</b>	None
<b>Progress</b>	Not_Started	<b>Priority</b>	Seven
<b>Actual Date</b>		<b>Projected Date</b>	06/30/2032
<b>Actual Cost</b>	\$0.00	<b>Contractor</b>	
<b>Comments</b>	No Comments		
<b>Assignment</b>	None	<b>New Value</b>	0
<b>Designated Staff</b>			

**Adwen Street & Old River School Road**

**Intersections - Exterior : Intersections , Pedestrian Signal Signage**

---

**Intersection**

**Southwest Corner To West Crossing @ 33.943964068227, -118.151537775993**

Intersections , Pedestrian Signal Signage : Street Name Information

**Finding**

There is no street name information related signage at the signal.

**On-Site Finding** Not Found

**Recommendation**

Provide compliant signage that includes street name.

Recommendation See Recommendation

**Costing Info (Estimated)**

\$158



**Code Reference** CA MUTCD,CA MUTCD 4E.08

**Progress**

---

<b>Record Number</b>	404217	<b>Resolution</b>	None
<b>Progress</b>	Not_Started	<b>Priority</b>	Seven
<b>Actual Date</b>		<b>Projected Date</b>	06/30/2032
<b>Actual Cost</b>	\$0.00	<b>Contractor</b>	
<b>Comments</b>	No Comments	<b>New Value</b>	0
<b>Assignment</b>	None		
<b>Designated Staff</b>			

## Adwen Street & Old River School Road

### Intersections - Exterior : Intersections , Pedestrian Signal Signage

---

#### Intersection

#### Southwest Corner To West Crossing @ 33.943964068227, -118.151537775993

Intersections , Pedestrian Signal Signage : No Color Coded Bands

#### Finding

There are no color coded bands provided at the signal.

**On-Site Finding** Not Found

#### Recommendation

Provide 2" wide yellow band and 1" wide dark border bands above and below the yellow band.

Recommendation See Recommendation

#### Costing Info (Estimated)

\$158



**Code Reference** CA 11B-703.7.2.7,CA MUTCD 4E.08

#### Progress

---

<b>Record Number</b>	404218	<b>Resolution</b>	None
<b>Progress</b>	Not_Started	<b>Priority</b>	Seven
<b>Actual Date</b>		<b>Projected Date</b>	06/30/2032
<b>Actual Cost</b>	\$0.00	<b>Contractor</b>	
<b>Comments</b>	No Comments		
<b>Assignment</b>	None	<b>New Value</b>	0
<b>Designated Staff</b>			

**Adwen Street & Old River School Road**

**Intersections - Exterior : Intersections , Pedestrian Signal Signage**

---

**Intersection**

**Southwest Corner To West Crossing @ 33.943964068227, -118.151537775993**

Intersections , Pedestrian Signal Signage : Crosswalk Map

**Finding**

There is no crosswalk map provided at the signal.

**On-Site Finding** Not Found

**Recommendation**

Provide a crosswalk map.

Recommendation See Recommendation

**Costing Info (Estimated)**

\$158



**Code Reference** CA MUTCD 4E.08

**Progress**

---

<b>Record Number</b>	404219	<b>Resolution</b>	None
<b>Progress</b>	Not_Started	<b>Priority</b>	Seven
<b>Actual Date</b>		<b>Projected Date</b>	06/30/2032
<b>Actual Cost</b>	\$0.00	<b>Contractor</b>	
<b>Comments</b>	No Comments	<b>New Value</b>	0
<b>Assignment</b>	None		
<b>Designated Staff</b>			

**Adwen Street & Old River School Road**

**Intersections - Exterior : Intersections , Pedestrian Signal Indicator**

---

**Intersection**

**Southwest Corner To West Crossing @ 33.943964068227, -118.151537775993**

Intersections , Pedestrian Signal Indicator : Locator Tone

**Finding**

No locator tone provided for the pedestrian signal indicator.

**On-Site Finding** Not Found

**Recommendation**

Provide locator tone for the indicator.

Recommendation See Recommendation

**Costing Info (Estimated)**

\$900



**Code Reference**

CA MUTCD,CA MUTCD 4E.08

**Progress**

---

<b>Record Number</b>	404220	<b>Resolution</b>	None
<b>Progress</b>	Not_Started	<b>Priority</b>	Seven
<b>Actual Date</b>		<b>Projected Date</b>	06/30/2032
<b>Actual Cost</b>	\$0.00	<b>Contractor</b>	
<b>Comments</b>	No Comments	<b>New Value</b>	0
<b>Assignment</b>	None		
<b>Designated Staff</b>			



**Adwen Street & Old River School Road**

**Intersections - Exterior : Intersections , Pedestrian Signal Indicator**

---

**Intersection**

**Southwest Corner To West Crossing @ 33.943964068227, -118.151537775993**

Intersections , Pedestrian Signal Indicator : Walk Interval Tone

**Finding**

No walk interval tone provided for the pedestrian signal indicator.

**On-Site Finding** Not Found

**Recommendation**

Provide compliant walk interval tone.

Recommendation See Recommendation

**Costing Info (Estimated)**

\$150



**Code Reference** CA MUTCD,CA MUTCD 4E.08

**Progress**

---

<b>Record Number</b>	404221	<b>Resolution</b>	None
<b>Progress</b>	Not_Started	<b>Priority</b>	Seven
<b>Actual Date</b>		<b>Projected Date</b>	06/30/2032
<b>Actual Cost</b>	\$0.00	<b>Contractor</b>	
<b>Comments</b>	No Comments	<b>New Value</b>	0
<b>Assignment</b>	None		
<b>Designated Staff</b>			

**Adwen Street & Old River School Road**

**Intersections - Exterior : Intersections , Pedestrian Signal Indicator**

---

**Intersection**

**Southwest Corner To West Crossing @ 33.943964068227, -118.151537775993**

Intersections , Pedestrian Signal Indicator : Vibro-tactile Indicator

**Finding**

There is no vibro-tactile indication at the signal.

**On-Site Finding** Not Found

**Recommendation**

Provide compliant vibro-tactile indicator at the signal.

Recommendation See Recommendation

**Costing Info (Estimated)**

\$900



**Code Reference** CA MUTCD,CA MUTCD 4E.08

**Progress**

---

<b>Record Number</b>	404222	<b>Resolution</b>	None
<b>Progress</b>	Not_Started	<b>Priority</b>	Seven
<b>Actual Date</b>		<b>Projected Date</b>	06/30/2032
<b>Actual Cost</b>	\$0.00	<b>Contractor</b>	
<b>Comments</b>	No Comments		
<b>Assignment</b>	None	<b>New Value</b>	0
<b>Designated Staff</b>			

**Adwen Street & Old River School Road**

**Intersections - Exterior : Intersections , Pedestrian Signal Indicator**

---

**Intersection**

**Southwest Corner To West Crossing @ 33.943964068227, -118.151537775993**

Intersections , Pedestrian Signal Indicator : Speech Walk Message

**Finding**

Speech walk message is not provided at the signal.

**On-Site Finding** Not Found

**Recommendation**

Provide compliant speech walk message for the signal.

Recommendation See Recommendation

**Costing Info (Estimated)**

\$900



**Code Reference** CA MUTCD,CA MUTCD 4E.08

**Progress**

---

<b>Record Number</b>	404223	<b>Resolution</b>	None
<b>Progress</b>	Not_Started	<b>Priority</b>	Seven
<b>Actual Date</b>		<b>Projected Date</b>	06/30/2032
<b>Actual Cost</b>	\$0.00	<b>Contractor</b>	
<b>Comments</b>	No Comments	<b>New Value</b>	0
<b>Assignment</b>	None		
<b>Designated Staff</b>			

**Adwen Street & Old River School Road**

**Intersections - Exterior : Intersections , Walking Surface**

---

**Intersection**

**West Crossing @ 33.944010795689, -118.151476085186**

Intersections , Walking Surface : Crosswalk - Detectable Warnings

**Finding**

There are no detectable warnings provided for the crosswalk.

**On-Site Finding** Not Found

**Recommendation**

Provide compliant detectable warnings for the crosswalk.

Recommendation See Recommendation

**Costing Info (Estimated)**

\$240



**Code Reference**

**Progress**

---

<b>Record Number</b>	404165	<b>Resolution</b>	None
<b>Progress</b>	Not_Started	<b>Priority</b>	Seven
<b>Actual Date</b>		<b>Projected Date</b>	06/30/2032
<b>Actual Cost</b>	\$0.00	<b>Contractor</b>	
<b>Comments</b>	No Comments	<b>New Value</b>	0
<b>Assignment</b>	None		
<b>Designated Staff</b>			

**Adwen Street & Old River School Road**



**Adwen Street & Old River School Road**

**Adwen Street & Old River School Road  
Downey, CA 90242**

Date of Inspection  
4/11/2017

**\*Estimated Facility Total: \$71,299**

\*Estimated facility total is for estimating purposes only and does not represent total construction, repair totals or design fees.

Prepared By

**Disability Access Consultants**

(800) 743-7067

Prepared Using





## Accessibility Survey

---



## Adwen Street - Old River School Road To Mitla Avenue

Old River School Road To Mitla Avenue  
Downey, CA 90242

Date of Inspection  
4/24/2017

Prepared By

**Disability Access Consultants**

(800) 743-7067



**Adwen Street - Old River School Road To Mitla Avenue**

**Sidewalks - Exterior : Sidewalks , Change in Level**

---

**South Side**

**Change In Level West Of Old River School Road @ 33.945365880948, - 118.153942376375**

Sidewalks , Change in Level : Change in Level Non Beveled

**Finding**

There is a change in elevation greater than recommended value.

**On-Site Finding** 1.75 inches

**Recommendation**

Ensure that the change in elevation is within the recommended value.

Recommendation Up to 0.25 inches

**Costing Info (Estimated)**

Remove tripping hazards \$198



**Code Reference** ADA 206, 302

**Progress**

---

<b>Record Number</b>	410768	<b>Resolution</b>	None
<b>Progress</b>	Not_Started	<b>Priority</b>	One
<b>Actual Date</b>		<b>Projected Date</b>	06/30/2018
<b>Actual Cost</b>	\$0.00	<b>Contractor</b>	
<b>Comments</b>	No Comments		
<b>Assignment</b>	None	<b>New Value</b>	0
<b>Designated Staff</b>			

**Adwen Street - Old River School Road To Mitla Avenue**

**Sidewalks - Exterior : Sidewalks , Change in Level**

---

**South Side**

**Change In Level West Of Ryerson Avenue @ 33.946112392429, -118.155335783958**

Sidewalks , Change in Level : Change in Level Non Beveled

**Finding**

There is a change in elevation greater than recommended value.

**On-Site Finding** 1.50 inches

**Recommendation**

Ensure that the change in elevation is within the recommended value.

Recommendation Up to 0.25 inches

**Costing Info (Estimated)**

Remove tripping hazards \$198



**Code Reference** ADA 206, 302

**Progress**

---

<b>Record Number</b>	410776	<b>Resolution</b>	None
<b>Progress</b>	Not_Started	<b>Priority</b>	One
<b>Actual Date</b>		<b>Projected Date</b>	06/30/2018
<b>Actual Cost</b>	\$0.00	<b>Contractor</b>	
<b>Comments</b>	No Comments	<b>New Value</b>	0
<b>Assignment</b>	None		
<b>Designated Staff</b>			

**Adwen Street - Old River School Road To Mitla Avenue**

**Sidewalks - Exterior : Sidewalks , Change in Level**

---

**South Side**

**Change In Level West Of Ryerson Avenue @ 33.946886710386, -118.157010823488**

Sidewalks , Change in Level : Change in Level Non Beveled

**Finding**

There is a change in elevation greater than recommended value.

**On-Site Finding** 2.00 inches

**Recommendation**

Ensure that the change in elevation is within the recommended value.

Recommendation Up to 0.25 inches

**Costing Info (Estimated)**

Remove tripping hazards \$198



**Code Reference** ADA 206, 302

**Progress**

---

<b>Record Number</b>	410771	<b>Resolution</b>	None
<b>Progress</b>	Not_Started	<b>Priority</b>	One
<b>Actual Date</b>		<b>Projected Date</b>	06/30/2018
<b>Actual Cost</b>	\$0.00	<b>Contractor</b>	
<b>Comments</b>	No Comments		
<b>Assignment</b>	None	<b>New Value</b>	0
<b>Designated Staff</b>			

**Adwen Street - Old River School Road To Mitla Avenue**

**Sidewalks - Exterior : Sidewalks , Change in Level**

---

**North Side**

**Change In Level East Of Mitla Avenue @ 33.944322311452, -118.151902556419**

Sidewalks , Change in Level : Change in Level Non Beveled

**Finding**

There is a change in elevation greater than recommended value.

**On-Site Finding** 0.50 inches

**Recommendation**

Ensure that the change in elevation is within the recommended value.

Recommendation Up to 0.25 inches

**Costing Info (Estimated)**

Remove tripping hazards \$198



**Code Reference** ADA 206, 302

**Progress**

---

<b>Record Number</b>	410791	<b>Resolution</b>	None
<b>Progress</b>	Not_Started	<b>Priority</b>	Two
<b>Actual Date</b>		<b>Projected Date</b>	06/30/2021
<b>Actual Cost</b>	\$0.00	<b>Contractor</b>	
<b>Comments</b>	No Comments	<b>New Value</b>	0
<b>Assignment</b>	None		
<b>Designated Staff</b>			

**Adwen Street - Old River School Road To Mitla Avenue**

**Sidewalks - Exterior : Sidewalks , Change in Level**

---

**North Side**

**Change In Level East Of Mitla Avenue @ 33.944602674663, -118.152414858341**

Sidewalks , Change in Level : Change in Level Non Beveled

**Finding**

There is a change in elevation greater than recommended value.

**On-Site Finding** 1.00 inches

**Recommendation**

Ensure that the change in elevation is within the recommended value.

Recommendation Up to 0.25 inches

**Costing Info (Estimated)**

Remove tripping hazards \$198



**Code Reference** ADA 206, 302

**Progress**

---

<b>Record Number</b>	410794	<b>Resolution</b>	None
<b>Progress</b>	Not_Started	<b>Priority</b>	Two
<b>Actual Date</b>		<b>Projected Date</b>	06/30/2021
<b>Actual Cost</b>	\$0.00	<b>Contractor</b>	
<b>Comments</b>	No Comments	<b>New Value</b>	0
<b>Assignment</b>	None		
<b>Designated Staff</b>			



**Adwen Street - Old River School Road To Mitla Avenue**

**Sidewalks - Exterior : Sidewalks , Change in Level**

---

**North Side**

**Change In Level East Of Mitla Avenue @ 33.944792920602, -118.152775615454**

Sidewalks , Change in Level : Change in Level Non Beveled

**Finding**

There is a change in elevation greater than recommended value.

**On-Site Finding** 0.50 inches

**Recommendation**

Ensure that the change in elevation is within the recommended value.

Recommendation Up to 0.25 inches

**Costing Info (Estimated)**

Remove tripping hazards \$198



**Code Reference** ADA 206, 302

**Progress**

---

<b>Record Number</b>	410795	<b>Resolution</b>	None
<b>Progress</b>	Not_Started	<b>Priority</b>	Two
<b>Actual Date</b>		<b>Projected Date</b>	06/30/2021
<b>Actual Cost</b>	\$0.00	<b>Contractor</b>	
<b>Comments</b>	No Comments	<b>New Value</b>	0
<b>Assignment</b>	None		
<b>Designated Staff</b>			



**Adwen Street - Old River School Road To Mitla Avenue**

**Sidewalks - Exterior : Sidewalks , Change in Level**

---

**North Side**

**Change In Level East Of Mitla Avenue @ 33.945232375969, -118.153438121080**

Sidewalks , Change in Level : Change in Level Non Beveled

**Finding**

There is a change in elevation greater than recommended value.

**On-Site Finding** 0.75 inches

**Recommendation**

Ensure that the change in elevation is within the recommended value.

Recommendation Up to 0.25 inches

**Costing Info (Estimated)**

Remove tripping hazards \$198



**Code Reference** ADA 206, 302

**Progress**

---

<b>Record Number</b>	410792	<b>Resolution</b>	None
<b>Progress</b>	Not_Started	<b>Priority</b>	Two
<b>Actual Date</b>		<b>Projected Date</b>	06/30/2021
<b>Actual Cost</b>	\$0.00	<b>Contractor</b>	
<b>Comments</b>	No Comments	<b>New Value</b>	0
<b>Assignment</b>	None		
<b>Designated Staff</b>			

**Adwen Street - Old River School Road To Mitla Avenue**

**Sidewalks - Exterior : Sidewalks , Change in Level**

---

**North Side**

**Change In Level East Of Mitla Avenue @ 33.945263527150, -118.153474330902**

Sidewalks , Change in Level : Change in Level Non Beveled

**Finding**

There is a change in elevation greater than recommended value.

**On-Site Finding** 0.75 inches

**Recommendation**

Ensure that the change in elevation is within the recommended value.

Recommendation Up to 0.25 inches

**Costing Info (Estimated)**

Remove tripping hazards \$198



**Code Reference** ADA 206, 302

**Progress**

---

<b>Record Number</b>	410788	<b>Resolution</b>	None
<b>Progress</b>	Not_Started	<b>Priority</b>	Two
<b>Actual Date</b>		<b>Projected Date</b>	06/30/2021
<b>Actual Cost</b>	\$0.00	<b>Contractor</b>	
<b>Comments</b>	No Comments	<b>New Value</b>	0
<b>Assignment</b>	None		
<b>Designated Staff</b>			

**Adwen Street - Old River School Road To Mitla Avenue**

**Sidewalks - Exterior : Sidewalks , Change in Level**

---

**North Side**

**Change In Level East Of Mitla Avenue @ 33.945656253554, -118.154154270887**

Sidewalks , Change in Level : Change in Level Non Beveled

**Finding**

There is a change in elevation greater than recommended value.

**On-Site Finding** 1.25 inches

**Recommendation**

Ensure that the change in elevation is within the recommended value.

Recommendation Up to 0.25 inches

**Costing Info (Estimated)**

Remove tripping hazards \$198



**Code Reference** ADA 206, 302

**Progress**

---

<b>Record Number</b>	410787	<b>Resolution</b>	None
<b>Progress</b>	Not_Started	<b>Priority</b>	Two
<b>Actual Date</b>		<b>Projected Date</b>	06/30/2020
<b>Actual Cost</b>	\$0.00	<b>Contractor</b>	
<b>Comments</b>	No Comments	<b>New Value</b>	0
<b>Assignment</b>	None		
<b>Designated Staff</b>			

**Adwen Street - Old River School Road To Mitla Avenue**

**Sidewalks - Exterior : Sidewalks , Change in Level**

---

**North Side**

**Change In Level East Of Mitla Avenue @ 33.945788645333, -118.154399693012**

Sidewalks , Change in Level : Change in Level Non Beveled

**Finding**

There is a change in elevation greater than recommended value.

**On-Site Finding** 0.62 inches

**Recommendation**

Ensure that the change in elevation is within the recommended value.

Recommendation Up to 0.25 inches

**Costing Info (Estimated)**

Remove tripping hazards \$198



**Code Reference** ADA 206, 302

**Progress**

---

<b>Record Number</b>	410793	<b>Resolution</b>	None
<b>Progress</b>	Not_Started	<b>Priority</b>	Two
<b>Actual Date</b>		<b>Projected Date</b>	06/30/2021
<b>Actual Cost</b>	\$0.00	<b>Contractor</b>	
<b>Comments</b>	No Comments	<b>New Value</b>	0
<b>Assignment</b>	None		
<b>Designated Staff</b>			

**Adwen Street - Old River School Road To Mitla Avenue**

**Sidewalks - Exterior : Sidewalks , Change in Level**

---

**North Side**

**Change In Level East Of Mitla Avenue @ 33.945808670962, -118.154435902834**

Sidewalks , Change in Level : Change in Level Non Beveled

**Finding**

There is a change in elevation greater than recommended value.

**On-Site Finding** 0.62 inches

**Recommendation**

Ensure that the change in elevation is within the recommended value.

Recommendation Up to 0.25 inches

**Costing Info (Estimated)**

Remove tripping hazards \$198



**Code Reference** ADA 206, 302

**Progress**

---

<b>Record Number</b>	410785	<b>Resolution</b>	None
<b>Progress</b>	Not_Started	<b>Priority</b>	Two
<b>Actual Date</b>		<b>Projected Date</b>	06/30/2021
<b>Actual Cost</b>	\$0.00	<b>Contractor</b>	
<b>Comments</b>	No Comments	<b>New Value</b>	0
<b>Assignment</b>	None		
<b>Designated Staff</b>			



**Adwen Street - Old River School Road To Mitla Avenue**

**Sidewalks - Exterior : Sidewalks , Change in Level**

---

**North Side**

**Change In Level East Of Mitla Avenue @ 33.946011152061, -118.154804706573**

Sidewalks , Change in Level : Change in Level Non Beveled

**Finding**

There is a change in elevation greater than recommended value.

**On-Site Finding** 0.62 inches

**Recommendation**

Ensure that the change in elevation is within the recommended value.

Recommendation Up to 0.25 inches

**Costing Info (Estimated)**

Remove tripping hazards \$198



**Code Reference** ADA 206, 302

**Progress**

---

<b>Record Number</b>	410796	<b>Resolution</b>	None
<b>Progress</b>	Not_Started	<b>Priority</b>	Two
<b>Actual Date</b>		<b>Projected Date</b>	06/30/2021
<b>Actual Cost</b>	\$0.00	<b>Contractor</b>	
<b>Comments</b>	No Comments	<b>New Value</b>	0
<b>Assignment</b>	None		
<b>Designated Staff</b>			



**Adwen Street - Old River School Road To Mitla Avenue**

**Sidewalks - Exterior : Sidewalks , Change in Level**

---

**North Side**

**Change In Level East Of Mitla Avenue @ 33.946396087326, -118.155519515276**

Sidewalks , Change in Level : Change in Level Non Beveled

**Finding**

There is a change in elevation greater than recommended value.

**On-Site Finding** 0.75 inches

**Recommendation**

Ensure that the change in elevation is within the recommended value.

Recommendation Up to 0.25 inches

**Costing Info (Estimated)**

Remove tripping hazards \$198



**Code Reference** ADA 206, 302

**Progress**

---

<b>Record Number</b>	410797	<b>Resolution</b>	None
<b>Progress</b>	Not_Started	<b>Priority</b>	Two
<b>Actual Date</b>		<b>Projected Date</b>	06/30/2021
<b>Actual Cost</b>	\$0.00	<b>Contractor</b>	
<b>Comments</b>	No Comments	<b>New Value</b>	0
<b>Assignment</b>	None		
<b>Designated Staff</b>			

**Adwen Street - Old River School Road To Mitla Avenue**

**Sidewalks - Exterior : Sidewalks , Change in Level**

---

**North Side**

**Change In Level East Of Mitla Avenue @ 33.946413887758, -118.15557066202**

Sidewalks , Change in Level : Change in Level Non Beveled

**Finding**

There is a change in elevation greater than recommended value.

**On-Site Finding** 0.62 inches

**Recommendation**

Ensure that the change in elevation is within the recommended value.

Recommendation Up to 0.25 inches

**Costing Info (Estimated)**

Remove tripping hazards \$198



**Code Reference** ADA 206, 302

**Progress**

---

<b>Record Number</b>	410789	<b>Resolution</b>	None
<b>Progress</b>	Not_Started	<b>Priority</b>	Two
<b>Actual Date</b>		<b>Projected Date</b>	06/30/2021
<b>Actual Cost</b>	\$0.00	<b>Contractor</b>	
<b>Comments</b>	No Comments	<b>New Value</b>	0
<b>Assignment</b>	None		
<b>Designated Staff</b>			

**Adwen Street - Old River School Road To Mitla Avenue**

**Sidewalks - Exterior : Sidewalks , Change in Level**

---

**North Side**

**Change In Level East Of Mitla Avenue @ 33.946647518091, -118.156145811081**

Sidewalks , Change in Level : Change in Level Non Beveled

**Finding**

There is a change in elevation greater than recommended value.

**On-Site Finding** 0.62 inches

**Recommendation**

Ensure that the change in elevation is within the recommended value.

Recommendation Up to 0.25 inches

**Costing Info (Estimated)**

Remove tripping hazards \$198



**Code Reference** ADA 206, 302

**Progress**

---

<b>Record Number</b>	410790	<b>Resolution</b>	None
<b>Progress</b>	Not_Started	<b>Priority</b>	Two
<b>Actual Date</b>		<b>Projected Date</b>	06/30/2021
<b>Actual Cost</b>	\$0.00	<b>Contractor</b>	
<b>Comments</b>	No Comments	<b>New Value</b>	0
<b>Assignment</b>	None		
<b>Designated Staff</b>			

**Adwen Street - Old River School Road To Mitla Avenue**

**Sidewalks - Exterior : Sidewalks , Change in Level**

---

**North Side**

**Change In Level East Of Mitla Avenue @ 33.947075838702, -118.157036304474**

Sidewalks , Change in Level : Change in Level Non Beveled

**Finding**

There is a change in elevation greater than recommended value.

**On-Site Finding** 0.50 inches

**Recommendation**

Ensure that the change in elevation is within the recommended value.

Recommendation Up to 0.25 inches

**Costing Info (Estimated)**

Remove tripping hazards \$198



**Code Reference** ADA 206, 302

**Progress**

---

<b>Record Number</b>	410786	<b>Resolution</b>	None
<b>Progress</b>	Not_Started	<b>Priority</b>	Two
<b>Actual Date</b>		<b>Projected Date</b>	06/30/2021
<b>Actual Cost</b>	\$0.00	<b>Contractor</b>	
<b>Comments</b>	No Comments	<b>New Value</b>	0
<b>Assignment</b>	None		
<b>Designated Staff</b>			

**Adwen Street - Old River School Road To Mitla Avenue**

**Sidewalks - Exterior : Sidewalks , Change in Level**

---

**South Side**

**Change In Level West Of Old River School Road @ 33.944036384527, - 118.151712119579**

Sidewalks , Change in Level : Change in Level Non Beveled

**Finding**

There is a change in elevation greater than recommended value.

**On-Site Finding** 0.62 inches

**Recommendation**

Ensure that the change in elevation is within the recommended value.

Recommendation Up to 0.25 inches

**Costing Info (Estimated)**

Remove tripping hazards \$198



**Code Reference** ADA 206, 302

**Progress**

---

<b>Record Number</b>	410781	<b>Resolution</b>	None
<b>Progress</b>	Not_Started	<b>Priority</b>	Two
<b>Actual Date</b>		<b>Projected Date</b>	06/30/2021
<b>Actual Cost</b>	\$0.00	<b>Contractor</b>	
<b>Comments</b>	No Comments		
<b>Assignment</b>	None	<b>New Value</b>	0
<b>Designated Staff</b>			



**Adwen Street - Old River School Road To Mitla Avenue**

**Sidewalks - Exterior : Sidewalks , Change in Level**

---

**South Side**

**Change In Level West Of Old River School Road @ 33.944600449562, - 118.152744770050**

Sidewalks , Change in Level : Change in Level Non Beveled

**Finding**

There is a change in elevation greater than recommended value.

**On-Site Finding** 0.75 inches

**Recommendation**

Ensure that the change in elevation is within the recommended value.

Recommendation Up to 0.25 inches

**Costing Info (Estimated)**

Remove tripping hazards \$198



**Code Reference** ADA 206, 302

**Progress**

---

<b>Record Number</b>	410764	<b>Resolution</b>	None
<b>Progress</b>	Not_Started	<b>Priority</b>	Two
<b>Actual Date</b>		<b>Projected Date</b>	06/30/2021
<b>Actual Cost</b>	\$0.00	<b>Contractor</b>	
<b>Comments</b>	No Comments		
<b>Assignment</b>	None	<b>New Value</b>	0
<b>Designated Staff</b>			



**Adwen Street - Old River School Road To Mitla Avenue**

**Sidewalks - Exterior : Sidewalks , Change in Level**

---

**South Side**

**Change In Level West Of Old River School Road @ 33.944657189624, - 118.152854740620**

Sidewalks , Change in Level : Change in Level Non Beveled

**Finding**

There is a change in elevation greater than recommended value.

**On-Site Finding** 0.75 inches

**Recommendation**

Ensure that the change in elevation is within the recommended value.

Recommendation Up to 0.25 inches

**Costing Info (Estimated)**

Remove tripping hazards \$198



**Code Reference** ADA 206, 302

**Progress**

---

<b>Record Number</b>	410767	<b>Resolution</b>	None
<b>Progress</b>	Not_Started	<b>Priority</b>	Two
<b>Actual Date</b>		<b>Projected Date</b>	06/30/2021
<b>Actual Cost</b>	\$0.00	<b>Contractor</b>	
<b>Comments</b>	No Comments		
<b>Assignment</b>	None	<b>New Value</b>	0
<b>Designated Staff</b>			

**Adwen Street - Old River School Road To Mitla Avenue**

**Sidewalks - Exterior : Sidewalks , Change in Level**

---

**South Side**

**Change In Level West Of Old River School Road @ 33.944670540222, - 118.152881562710**

Sidewalks , Change in Level : Change in Level Non Beveled

**Finding**

There is a change in elevation greater than recommended value.

**On-Site Finding** 0.62 inches

**Recommendation**

Ensure that the change in elevation is within the recommended value.

Recommendation Up to 0.25 inches

**Costing Info (Estimated)**

Remove tripping hazards \$198



**Code Reference** ADA 206, 302

**Progress**

---

<b>Record Number</b>	410765	<b>Resolution</b>	None
<b>Progress</b>	Not_Started	<b>Priority</b>	Two
<b>Actual Date</b>		<b>Projected Date</b>	06/30/2021
<b>Actual Cost</b>	\$0.00	<b>Contractor</b>	
<b>Comments</b>	No Comments		
<b>Assignment</b>	None	<b>New Value</b>	0
<b>Designated Staff</b>			

**Adwen Street - Old River School Road To Mitla Avenue**

**Sidewalks - Exterior : Sidewalks , Change in Level**

---

**South Side**

**Change In Level West Of Old River School Road @ 33.945309141358, - 118.153848499060**

Sidewalks , Change in Level : Change in Level Non Beveled

**Finding**

There is a change in elevation greater than recommended value.

**On-Site Finding** 0.62 inches

**Recommendation**

Ensure that the change in elevation is within the recommended value.

Recommendation Up to 0.25 inches

**Costing Info (Estimated)**

Remove tripping hazards \$198



**Code Reference** ADA 206, 302

**Progress**

---

<b>Record Number</b>	410763	<b>Resolution</b>	None
<b>Progress</b>	Not_Started	<b>Priority</b>	Two
<b>Actual Date</b>		<b>Projected Date</b>	06/30/2021
<b>Actual Cost</b>	\$0.00	<b>Contractor</b>	
<b>Comments</b>	No Comments		
<b>Assignment</b>	None	<b>New Value</b>	0
<b>Designated Staff</b>			

**Adwen Street - Old River School Road To Mitla Avenue**

**Sidewalks - Exterior : Sidewalks , Change in Level**

---

**South Side**

**Change In Level West Of Old River School Road @ 33.945809783497, - 118.154769837856**

Sidewalks , Change in Level : Change in Level Non Beveled

**Finding**

There is a change in elevation greater than recommended value.

**On-Site Finding** 0.75 inches

**Recommendation**

Ensure that the change in elevation is within the recommended value.

Recommendation Up to 0.25 inches

**Costing Info (Estimated)**

Remove tripping hazards \$198



**Code Reference** ADA 206, 302

**Progress**

---

<b>Record Number</b>	410770	<b>Resolution</b>	None
<b>Progress</b>	Not_Started	<b>Priority</b>	Two
<b>Actual Date</b>		<b>Projected Date</b>	06/30/2021
<b>Actual Cost</b>	\$0.00	<b>Contractor</b>	
<b>Comments</b>	No Comments		
<b>Assignment</b>	None	<b>New Value</b>	0
<b>Designated Staff</b>			

**Adwen Street - Old River School Road To Mitla Avenue**

**Sidewalks - Exterior : Sidewalks , Change in Level**

---

**South Side**

**Change In Level West Of Ryerson Avenue @ 33.946342686006, -118.155777007341**

Sidewalks , Change in Level : Change in Level Non Beveled

**Finding**

There is a change in elevation greater than recommended value.

**On-Site Finding** 0.50 inches


**Recommendation**

Ensure that the change in elevation is within the recommended value.

Recommendation Up to 0.25 inches

**Costing Info (Estimated)**

Remove tripping hazards \$198



**Code Reference** ADA 206, 302

**Progress**

---

<b>Record Number</b>	410774	<b>Resolution</b>	None
<b>Progress</b>	Not_Started	<b>Priority</b>	Two
<b>Actual Date</b>		<b>Projected Date</b>	06/30/2021
<b>Actual Cost</b>	\$0.00	<b>Contractor</b>	
<b>Comments</b>	No Comments	<b>New Value</b>	0
<b>Assignment</b>	None		
<b>Designated Staff</b>			

**Adwen Street - Old River School Road To Mitla Avenue**

**Sidewalks - Exterior : Sidewalks , Change in Level**

---

**South Side**

**Change In Level West Of Ryerson Avenue @ 33.946353811284, -118.155810534954**

Sidewalks , Change in Level : Change in Level Non Beveled

**Finding**

There is a change in elevation greater than recommended value.

**On-Site Finding** 0.62 inches

**Recommendation**

Ensure that the change in elevation is within the recommended value.

Recommendation Up to 0.25 inches

**Costing Info (Estimated)**

Remove tripping hazards \$198



**Code Reference** ADA 206, 302

**Progress**

---

<b>Record Number</b>	410769	<b>Resolution</b>	None
<b>Progress</b>	Not_Started	<b>Priority</b>	Two
<b>Actual Date</b>		<b>Projected Date</b>	06/30/2021
<b>Actual Cost</b>	\$0.00	<b>Contractor</b>	
<b>Comments</b>	No Comments	<b>New Value</b>	0
<b>Assignment</b>	None		
<b>Designated Staff</b>			



**Adwen Street - Old River School Road To Mitla Avenue**

**Sidewalks - Exterior : Sidewalks , Change in Level**

---

**South Side**

**Change In Level West Of Ryerson Avenue @ 33.946758770405, -118.156741261482**

Sidewalks , Change in Level : Change in Level Non Beveled

**Finding**

There is a change in elevation greater than recommended value.

**On-Site Finding** 0.62 inches

**Recommendation**

Ensure that the change in elevation is within the recommended value.

Recommendation Up to 0.25 inches

**Costing Info (Estimated)**

Remove tripping hazards \$198



**Code Reference** ADA 206, 302

**Progress**

---

<b>Record Number</b>	410779	<b>Resolution</b>	None
<b>Progress</b>	Not_Started	<b>Priority</b>	Two
<b>Actual Date</b>		<b>Projected Date</b>	06/30/2021
<b>Actual Cost</b>	\$0.00	<b>Contractor</b>	
<b>Comments</b>	No Comments	<b>New Value</b>	0
<b>Assignment</b>	None		
<b>Designated Staff</b>			

**Adwen Street - Old River School Road To Mitla Avenue**

**Sidewalks - Exterior : Sidewalks , Change in Level**

---

**South Side**

**Change In Level West Of Ryerson Avenue @ 33.946921198522, -118.157067149878**

Sidewalks , Change in Level : Change in Level Non Beveled

**Finding**

There is a change in elevation greater than recommended value.

**On-Site Finding** 0.75 inches

**Recommendation**

Ensure that the change in elevation is within the recommended value.

Recommendation Up to 0.25 inches

**Costing Info (Estimated)**

Remove tripping hazards \$198



**Code Reference** ADA 206, 302

**Progress**

---

<b>Record Number</b>	410773	<b>Resolution</b>	None
<b>Progress</b>	Not_Started	<b>Priority</b>	Two
<b>Actual Date</b>		<b>Projected Date</b>	06/30/2021
<b>Actual Cost</b>	\$0.00	<b>Contractor</b>	
<b>Comments</b>	No Comments		
<b>Assignment</b>	None	<b>New Value</b>	0
<b>Designated Staff</b>			

**Adwen Street - Old River School Road To Mitla Avenue**

**Sidewalks - Exterior : Sidewalks , Change in Level**

---

**South Side**

**Change In Level West Of Ryerson Avenue @ 33.946928986164, -118.157075196505**

Sidewalks , Change in Level : Change in Level Non Beveled

**Finding**

There is a change in elevation greater than recommended value.

**On-Site Finding** 0.62 inches

**Recommendation**

Ensure that the change in elevation is within the recommended value.

Recommendation Up to 0.25 inches

**Costing Info (Estimated)**

Remove tripping hazards \$198



**Code Reference** ADA 206, 302

**Progress**

---

<b>Record Number</b>	410778	<b>Resolution</b>	None
<b>Progress</b>	Not_Started	<b>Priority</b>	Two
<b>Actual Date</b>		<b>Projected Date</b>	06/30/2021
<b>Actual Cost</b>	\$0.00	<b>Contractor</b>	
<b>Comments</b>	No Comments	<b>New Value</b>	0
<b>Assignment</b>	None		
<b>Designated Staff</b>			

**Adwen Street - Old River School Road To Mitla Avenue**

**Sidewalks - Exterior : Sidewalks , Change in Level**

---

**South Side**

**Change In Level West Of Ryerson Avenue @ 33.947142589772, -118.157469481230**

Sidewalks , Change in Level : Change in Level Non Beveled

**Finding**

There is a change in elevation greater than recommended value.

**On-Site Finding** 0.50 inches

**Recommendation**

Ensure that the change in elevation is within the recommended value.

Recommendation Up to 0.25 inches

**Costing Info (Estimated)**

Remove tripping hazards \$198



**Code Reference** ADA 206, 302

**Progress**

---

<b>Record Number</b>	410777	<b>Resolution</b>	None
<b>Progress</b>	Not_Started	<b>Priority</b>	Two
<b>Actual Date</b>		<b>Projected Date</b>	06/30/2021
<b>Actual Cost</b>	\$0.00	<b>Contractor</b>	
<b>Comments</b>	No Comments		
<b>Assignment</b>	None	<b>New Value</b>	0
<b>Designated Staff</b>			

**Adwen Street - Old River School Road To Mitla Avenue**

**Sidewalks - Exterior : Sidewalks , Change in Level**

---

**South Side**

**Change In Level West Of Old River School Road @ 33.944591549156, - 118.152721971273**

Sidewalks , Change in Level : Change in Level Non Beveled

**Finding**

There is a change in elevation greater than recommended value.

**On-Site Finding** 0.37 inches

**Recommendation**

Ensure that the change in elevation is within the recommended value.

Recommendation Up to 0.25 inches

**Costing Info (Estimated)**

Remove tripping hazards \$198



**Code Reference** ADA 206, 302

**Progress**

---

<b>Record Number</b>	410775	<b>Resolution</b>	None
<b>Progress</b>	Not_Started	<b>Priority</b>	Three
<b>Actual Date</b>		<b>Projected Date</b>	12/31/2022
<b>Actual Cost</b>	\$0.00	<b>Contractor</b>	
<b>Comments</b>	No Comments		
<b>Assignment</b>	None	<b>New Value</b>	0
<b>Designated Staff</b>			

**Adwen Street - Old River School Road To Mitla Avenue**

**Sidewalks - Exterior : Sidewalks , Change in Level**

---

**South Side**

**Change In Level West Of Old River School Road @ 33.945763057022, - 118.154675960541**

Sidewalks , Change in Level : Change in Level Non Beveled

**Finding**

There is a change in elevation greater than recommended value.

**On-Site Finding** 0.37 inches

**Recommendation**

Ensure that the change in elevation is within the recommended value.

Recommendation Up to 0.25 inches

**Costing Info (Estimated)**

Remove tripping hazards \$198



**Code Reference** ADA 206, 302

**Progress**

---

<b>Record Number</b>	410780	<b>Resolution</b>	None
<b>Progress</b>	Not_Started	<b>Priority</b>	Three
<b>Actual Date</b>		<b>Projected Date</b>	12/31/2022
<b>Actual Cost</b>	\$0.00	<b>Contractor</b>	
<b>Comments</b>	No Comments		
<b>Assignment</b>	None	<b>New Value</b>	0
<b>Designated Staff</b>			



**Adwen Street - Old River School Road To Mitla Avenue**

**Sidewalks - Exterior : Sidewalks , Change in Level**

---

**South Side**

**Change In Level West Of Ryerson Avenue @ 33.946122405206, -118.155354559422**

Sidewalks , Change in Level : Change in Level Non Beveled

**Finding**

There is a change in elevation greater than recommended value.

**On-Site Finding** 0.37 inches

**Recommendation**

Ensure that the change in elevation is within the recommended value.

Recommendation Up to 0.25 inches

**Costing Info (Estimated)**

Remove tripping hazards \$198



**Code Reference** ADA 206, 302

**Progress**

---

<b>Record Number</b>	410766	<b>Resolution</b>	None
<b>Progress</b>	Not_Started	<b>Priority</b>	Three
<b>Actual Date</b>		<b>Projected Date</b>	12/31/2022
<b>Actual Cost</b>	\$0.00	<b>Contractor</b>	
<b>Comments</b>	No Comments	<b>New Value</b>	0
<b>Assignment</b>	None		
<b>Designated Staff</b>			

**Adwen Street - Old River School Road To Mitla Avenue**

**Sidewalks - Exterior : Sidewalks , Change in Level**

---

**South Side**

**Change In Level West Of Ryerson Avenue @ 33.946697581650, -118.156642019749**

Sidewalks , Change in Level : Change in Level Non Beveled

**Finding**

There is a change in elevation greater than recommended value.

**On-Site Finding** 0.37 inches

**Recommendation**

Ensure that the change in elevation is within the recommended value.

Recommendation Up to 0.25 inches

**Costing Info (Estimated)**

Remove tripping hazards \$198



**Code Reference** ADA 206, 302

**Progress**

---

<b>Record Number</b>	410762	<b>Resolution</b>	None
<b>Progress</b>	Not_Started	<b>Priority</b>	Three
<b>Actual Date</b>		<b>Projected Date</b>	12/31/2022
<b>Actual Cost</b>	\$0.00	<b>Contractor</b>	
<b>Comments</b>	No Comments		
<b>Assignment</b>	None	<b>New Value</b>	0
<b>Designated Staff</b>			

**Adwen Street - Old River School Road To Mitla Avenue**

**Sidewalks - Exterior : Sidewalks , Surface**

---

**North Side**

**Sidewalk East Of Mitla Avenue @ 33.946556291085, -118.155905753374**

Sidewalks , Surface : Cross Slope

**Finding**

Sidewalk cross slope is not compliant.

**On-Site Finding** 4.90 percent for 76.00 feet

**Recommendation**

Repave the sidewalk surface with the recommended cross slope.

Recommendation Up to 2.08 percent

**Costing Info (Estimated)**

Repave surface \$1,092



**Code Reference** ADA 206, 302,CA 11B-403.3

**Progress**

---

<b>Record Number</b>	410783	<b>Resolution</b>	None
<b>Progress</b>	Not_Started	<b>Priority</b>	Seven
<b>Actual Date</b>		<b>Projected Date</b>	06/30/2032
<b>Actual Cost</b>	\$0.00	<b>Contractor</b>	
<b>Comments</b>	No Comments	<b>New Value</b>	0
<b>Assignment</b>	None		
<b>Designated Staff</b>			

**Adwen Street - Old River School Road To Mitla Avenue**

**Sidewalks - Exterior : Sidewalks , Surface**

---

**North Side**

**Sidewalk East Of Mitla Avenue @ 33.946667543518, -118.156204819679**

Sidewalks , Surface : Cross Slope

**Finding**

Sidewalk cross slope is not compliant.

**On-Site Finding** 4.20 percent for 100.00 feet

**Recommendation**

Repave the sidewalk surface with the recommended cross slope.

Recommendation Up to 2.08 percent

**Costing Info (Estimated)**

Repave surface \$1,092



**Code Reference** ADA 206, 302,CA 11B-403.3

**Progress**

---

<b>Record Number</b>	410784	<b>Resolution</b>	None
<b>Progress</b>	Not_Started	<b>Priority</b>	Seven
<b>Actual Date</b>		<b>Projected Date</b>	06/30/2032
<b>Actual Cost</b>	\$0.00	<b>Contractor</b>	
<b>Comments</b>	No Comments		
<b>Assignment</b>	None	<b>New Value</b>	0
<b>Designated Staff</b>			

**Adwen Street - Old River School Road To Mitla Avenue**

**Sidewalks - Exterior : Sidewalks**

**North Side @ 33.947486356952, -118.157777935266**

Sidewalks : 60X60 Turn Area

**Finding**

There is no 60X60 turn area at every 200 feet.

**On-Site Finding** Not Found

**Recommendation**

Provide a 60X60 turn every 200 feet on the sidewalk.

Recommendation See Recommendation

**Costing Info (Estimated)**

\$2,400



**Code Reference** ADA 206, 302

**Progress**

<b>Record Number</b>	410782	<b>Resolution</b>	None
<b>Progress</b>	Not_Started	<b>Priority</b>	Seven
<b>Actual Date</b>		<b>Projected Date</b>	06/30/2032
<b>Actual Cost</b>	\$0.00	<b>Contractor</b>	
<b>Comments</b>	No Comments	<b>New Value</b>	0
<b>Assignment</b>	None		
<b>Designated Staff</b>			

**Adwen Street - Old River School Road To Mitla Avenue**

**Sidewalks - Exterior : Sidewalks , Surface**

---

**South Side**

**Sidewalk West Of Old River School Road @ 33.944036384527, -118.151712119579**

Sidewalks , Surface : Cross Slope

**Finding**

Sidewalk cross slope is not compliant.

**On-Site Finding** 3.90 percent for 65.00 feet

**Recommendation**

Repave the sidewalk surface with the recommended cross slope.

Recommendation Up to 2.08 percent

**Costing Info (Estimated)**

Repave surface \$1,092



**Code Reference** ADA 206, 302,CA 11B-403.3

**Progress**

---

<b>Record Number</b>	410759	<b>Resolution</b>	None
<b>Progress</b>	Not_Started	<b>Priority</b>	Seven
<b>Actual Date</b>		<b>Projected Date</b>	06/30/2032
<b>Actual Cost</b>	\$0.00	<b>Contractor</b>	
<b>Comments</b>	No Comments	<b>New Value</b>	0
<b>Assignment</b>	None		
<b>Designated Staff</b>			



**Adwen Street - Old River School Road To Mitla Avenue**

**Sidewalks - Exterior : Sidewalks , Surface**

---

**South Side**

**Sidewalk West Of Old River School Road @ 33.944709479453, -118.152956664562**

Sidewalks , Surface : Cross Slope

**Finding**

Sidewalk cross slope is not compliant.

**On-Site Finding** 3.80 percent for 80.00 feet

**Recommendation**

Repave the sidewalk surface with the recommended cross slope.

Recommendation Up to 2.08 percent

**Costing Info (Estimated)**

Repave surface \$1,092



**Code Reference** ADA 206, 302,CA 11B-403.3

**Progress**

---

<b>Record Number</b>	410760	<b>Resolution</b>	None
<b>Progress</b>	Not_Started	<b>Priority</b>	Seven
<b>Actual Date</b>		<b>Projected Date</b>	06/30/2032
<b>Actual Cost</b>	\$0.00	<b>Contractor</b>	
<b>Comments</b>	No Comments		
<b>Assignment</b>	None	<b>New Value</b>	0
<b>Designated Staff</b>			

**Adwen Street - Old River School Road To Mitla Avenue**

**Sidewalks - Exterior : Sidewalks , Surface**

---

**South Side**

**Sidewalk West Of Old River School Road @ 33.944970928112, -118.153371065855**

Sidewalks , Surface : Cross Slope

**Finding**

Sidewalk cross slope is not compliant.

**On-Site Finding** 3.60 percent for 50.00 feet

**Recommendation**

Repave the sidewalk surface with the recommended cross slope.

Recommendation Up to 2.08 percent

**Costing Info (Estimated)**

Repave surface \$1,092



**Code Reference** ADA 206, 302, CA 11B-403.3

**Progress**

---

<b>Record Number</b>	410755	<b>Resolution</b>	None
<b>Progress</b>	Not_Started	<b>Priority</b>	Seven
<b>Actual Date</b>		<b>Projected Date</b>	06/30/2032
<b>Actual Cost</b>	\$0.00	<b>Contractor</b>	
<b>Comments</b>	No Comments	<b>New Value</b>	0
<b>Assignment</b>	None		
<b>Designated Staff</b>			

**Adwen Street - Old River School Road To Mitla Avenue**

**Sidewalks - Exterior : Sidewalks , Surface**

---

**South Side**

**Sidewalk West Of Old River School Road @ 33.945156723055, -118.153619170189**

Sidewalks , Surface : Cross Slope

**Finding**

Sidewalk cross slope is not compliant.

**On-Site Finding** 3.60 percent for 134.00 feet

**Recommendation**

Repave the sidewalk surface with the recommended cross slope.

Recommendation Up to 2.08 percent

**Costing Info (Estimated)**

Repave surface \$1,092



**Code Reference** ADA 206, 302, CA 11B-403.3

**Progress**

---

<b>Record Number</b>	410757	<b>Resolution</b>	None
<b>Progress</b>	Not_Started	<b>Priority</b>	Seven
<b>Actual Date</b>		<b>Projected Date</b>	06/30/2032
<b>Actual Cost</b>	\$0.00	<b>Contractor</b>	
<b>Comments</b>	No Comments		
<b>Assignment</b>	None	<b>New Value</b>	0
<b>Designated Staff</b>			

**Adwen Street - Old River School Road To Mitla Avenue**

**Sidewalks - Exterior : Sidewalks , Surface**

---

**South Side**

**Sidewalk West Of Old River School Road @ 33.945365880948, -118.153942376375**

Sidewalks , Surface : Cross Slope

**Finding**

Sidewalk cross slope is not compliant.

**On-Site Finding** 3.40 percent for 100.00 feet

**Recommendation**

Repave the sidewalk surface with the recommended cross slope.

Recommendation Up to 2.08 percent

**Costing Info (Estimated)**

Repave surface \$1,092



**Code Reference** ADA 206, 302,CA 11B-403.3

**Progress**

---

<b>Record Number</b>	410747	<b>Resolution</b>	None
<b>Progress</b>	Not_Started	<b>Priority</b>	Seven
<b>Actual Date</b>		<b>Projected Date</b>	06/30/2032
<b>Actual Cost</b>	\$0.00	<b>Contractor</b>	
<b>Comments</b>	No Comments	<b>New Value</b>	0
<b>Assignment</b>	None		
<b>Designated Staff</b>			

**Adwen Street - Old River School Road To Mitla Avenue**

**Sidewalks - Exterior : Sidewalks , Surface**

---

**South Side**

**Sidewalk West Of Old River School Road @ 33.945521636492, -118.154230713844**

Sidewalks , Surface : Cross Slope

**Finding**

Sidewalk cross slope is not compliant.

**On-Site Finding** 3.40 percent for 98.00 feet

**Recommendation**

Repave the sidewalk surface with the recommended cross slope.

Recommendation Up to 2.08 percent

**Costing Info (Estimated)**

Repave surface \$1,092



**Code Reference** ADA 206, 302,CA 11B-403.3

**Progress**

---

<b>Record Number</b>	410746	<b>Resolution</b>	None
<b>Progress</b>	Not_Started	<b>Priority</b>	Seven
<b>Actual Date</b>		<b>Projected Date</b>	06/30/2032
<b>Actual Cost</b>	\$0.00	<b>Contractor</b>	
<b>Comments</b>	No Comments		
<b>Assignment</b>	None	<b>New Value</b>	0
<b>Designated Staff</b>			

**Adwen Street - Old River School Road To Mitla Avenue**

**Sidewalks - Exterior : Sidewalks , Surface**

---

**South Side**

**Sidewalk West Of Old River School Road @ 33.945667378922, -118.154513686895**

Sidewalks , Surface : Cross Slope

**Finding**

Sidewalk cross slope is not compliant.

**On-Site Finding** 3.70 percent for 56.00 feet

**Recommendation**

Repave the sidewalk surface with the recommended cross slope.

Recommendation Up to 2.08 percent

**Costing Info (Estimated)**

Repave surface \$1,092



**Code Reference** ADA 206, 302,CA 11B-403.3

**Progress**

---

<b>Record Number</b>	410756	<b>Resolution</b>	None
<b>Progress</b>	Not_Started	<b>Priority</b>	Seven
<b>Actual Date</b>		<b>Projected Date</b>	06/30/2032
<b>Actual Cost</b>	\$0.00	<b>Contractor</b>	
<b>Comments</b>	No Comments	<b>New Value</b>	0
<b>Assignment</b>	None		
<b>Designated Staff</b>			



**Adwen Street - Old River School Road To Mitla Avenue**

**Sidewalks - Exterior : Sidewalks , Surface**

---

**South Side**

**Sidewalk West Of Old River School Road @ 33.945791982938, -118.154737651348**

Sidewalks , Surface : Running Slope

**Finding**

Sidewalk running slope is not compliant.

**On-Site Finding** 8.20 percent for 13.00 feet

**Recommendation**

Repave the sidewalk surface with the recommended running slope.

Recommendation Up to 5.00 percent

**Costing Info (Estimated)**

Repave surface \$1,184



**Code Reference** ADA 206, 302

**Progress**

---

<b>Record Number</b>	410761	<b>Resolution</b>	None
<b>Progress</b>	Not_Started	<b>Priority</b>	Seven
<b>Actual Date</b>		<b>Projected Date</b>	06/30/2032
<b>Actual Cost</b>	\$0.00	<b>Contractor</b>	
<b>Comments</b>	No Comments		
<b>Assignment</b>	None	<b>New Value</b>	0
<b>Designated Staff</b>			

**Adwen Street - Old River School Road To Mitla Avenue**

**Sidewalks - Exterior : Sidewalks , Surface**

---

**South Side**

**Sidewalk West Of Old River School Road @ 33.945809783497, -118.154769837856**

Sidewalks , Surface : Cross Slope

**Finding**

Sidewalk cross slope is not compliant.

**On-Site Finding** 3.70 percent for 67.00 feet

**Recommendation**

Repave the sidewalk surface with the recommended cross slope.

Recommendation Up to 2.08 percent

**Costing Info (Estimated)**

Repave surface \$1,092



**Code Reference** ADA 206, 302,CA 11B-403.3

**Progress**

---

<b>Record Number</b>	410758	<b>Resolution</b>	None
<b>Progress</b>	Not_Started	<b>Priority</b>	Seven
<b>Actual Date</b>		<b>Projected Date</b>	06/30/2032
<b>Actual Cost</b>	\$0.00	<b>Contractor</b>	
<b>Comments</b>	No Comments	<b>New Value</b>	0
<b>Assignment</b>	None		
<b>Designated Staff</b>			

**Adwen Street - Old River School Road To Mitla Avenue**

**Sidewalks - Exterior : Sidewalks , Surface**

---

**South Side**

**Sidewalk West Of Ryerson Avenue @ 33.946067891183, -118.155252635479**

Sidewalks , Surface : Cross Slope

**Finding**

Sidewalk cross slope is not compliant.

**On-Site Finding** 3.60 percent for 100.00 feet

**Recommendation**

Repave the sidewalk surface with the recommended cross slope.

Recommendation Up to 2.08 percent

**Costing Info (Estimated)**

Repave surface \$1,092



**Code Reference** ADA 206, 302,CA 11B-403.3

**Progress**

---

<b>Record Number</b>	410751	<b>Resolution</b>	None
<b>Progress</b>	Not_Started	<b>Priority</b>	Seven
<b>Actual Date</b>		<b>Projected Date</b>	06/30/2032
<b>Actual Cost</b>	\$0.00	<b>Contractor</b>	
<b>Comments</b>	No Comments	<b>New Value</b>	0
<b>Assignment</b>	None		
<b>Designated Staff</b>			

**Adwen Street - Old River School Road To Mitla Avenue**

**Sidewalks - Exterior : Sidewalks , Surface**

---

**South Side**

**Sidewalk West Of Ryerson Avenue @ 33.946229208089, -118.155546337366**

Sidewalks , Surface : Cross Slope

**Finding**

Sidewalk cross slope is not compliant.

**On-Site Finding** 3.60 percent for 78.00 feet

**Recommendation**

Repave the sidewalk surface with the recommended cross slope.

Recommendation Up to 2.08 percent

**Costing Info (Estimated)**

Repave surface \$1,092



**Code Reference** ADA 206, 302,CA 11B-403.3

**Progress**

---

<b>Record Number</b>	410754	<b>Resolution</b>	None
<b>Progress</b>	Not_Started	<b>Priority</b>	Seven
<b>Actual Date</b>		<b>Projected Date</b>	06/30/2032
<b>Actual Cost</b>	\$0.00	<b>Contractor</b>	
<b>Comments</b>	No Comments		
<b>Assignment</b>	None	<b>New Value</b>	0
<b>Designated Staff</b>			

**Adwen Street - Old River School Road To Mitla Avenue**

**Sidewalks - Exterior : Sidewalks , Surface**

---

**South Side**

**Sidewalk West Of Ryerson Avenue @ 33.946369386670, -118.155849426985**

Sidewalks , Surface : Cross Slope

**Finding**

Sidewalk cross slope is not compliant.

**On-Site Finding** 3.80 percent for 100.00 feet

**Recommendation**

Repave the sidewalk surface with the recommended cross slope.

Recommendation Up to 2.08 percent

**Costing Info (Estimated)**

Repave surface \$1,092



**Code Reference** ADA 206, 302,CA 11B-403.3

**Progress**

---

<b>Record Number</b>	410750	<b>Resolution</b>	None
<b>Progress</b>	Not_Started	<b>Priority</b>	Seven
<b>Actual Date</b>		<b>Projected Date</b>	06/30/2032
<b>Actual Cost</b>	\$0.00	<b>Contractor</b>	
<b>Comments</b>	No Comments	<b>New Value</b>	0
<b>Assignment</b>	None		
<b>Designated Staff</b>			

**Adwen Street - Old River School Road To Mitla Avenue**

**Sidewalks - Exterior : Sidewalks , Surface**

---

**South Side**

**Sidewalk West Of Ryerson Avenue @ 33.946478414295, -118.156145811081**

Sidewalks , Surface : Cross Slope

**Finding**

Sidewalk cross slope is not compliant.

**On-Site Finding** 4.30 percent for 100.00 feet

**Recommendation**

Repave the sidewalk surface with the recommended cross slope.

Recommendation Up to 2.08 percent

**Costing Info (Estimated)**

Repave surface \$1,092



**Code Reference** ADA 206, 302, CA 11B-403.3

**Progress**

---

<b>Record Number</b>	410752	<b>Resolution</b>	None
<b>Progress</b>	Not_Started	<b>Priority</b>	Seven
<b>Actual Date</b>		<b>Projected Date</b>	06/30/2032
<b>Actual Cost</b>	\$0.00	<b>Contractor</b>	
<b>Comments</b>	No Comments		
<b>Assignment</b>	None	<b>New Value</b>	0
<b>Designated Staff</b>			



**Adwen Street - Old River School Road To Mitla Avenue**

**Sidewalks - Exterior : Sidewalks , Surface**

---

**South Side**

**Sidewalk West Of Ryerson Avenue @ 33.946598567027, -118.156451582909**

Sidewalks , Surface : Cross Slope

**Finding**

Sidewalk cross slope is not compliant.

**On-Site Finding** 3.50 percent for 100.00 feet

**Recommendation**

Repave the sidewalk surface with the recommended cross slope.

Recommendation Up to 2.08 percent

**Costing Info (Estimated)**

Repave surface \$1,092



**Code Reference** ADA 206, 302,CA 11B-403.3

**Progress**

---

<b>Record Number</b>	410748	<b>Resolution</b>	None
<b>Progress</b>	Not_Started	<b>Priority</b>	Seven
<b>Actual Date</b>		<b>Projected Date</b>	06/30/2032
<b>Actual Cost</b>	\$0.00	<b>Contractor</b>	
<b>Comments</b>	No Comments		
<b>Assignment</b>	None	<b>New Value</b>	0
<b>Designated Staff</b>			

**Adwen Street - Old River School Road To Mitla Avenue**

**Sidewalks - Exterior : Sidewalks , Surface**

---

**South Side**

**Sidewalk West Of Ryerson Avenue @ 33.946758770405, -118.156741261482**

Sidewalks , Surface : Cross Slope

**Finding**

Sidewalk cross slope is not compliant.

**On-Site Finding** 4.10 percent for 100.00 feet

**Recommendation**

Repave the sidewalk surface with the recommended cross slope.

Recommendation Up to 2.08 percent

**Costing Info (Estimated)**

Repave surface \$1,092



**Code Reference** ADA 206, 302,CA 11B-403.3

**Progress**

---

<b>Record Number</b>	410749	<b>Resolution</b>	None
<b>Progress</b>	Not_Started	<b>Priority</b>	Seven
<b>Actual Date</b>		<b>Projected Date</b>	06/30/2032
<b>Actual Cost</b>	\$0.00	<b>Contractor</b>	
<b>Comments</b>	No Comments	<b>New Value</b>	0
<b>Assignment</b>	None		
<b>Designated Staff</b>			

**Adwen Street - Old River School Road To Mitla Avenue**

**Sidewalks - Exterior : Sidewalks , Surface**

---

**South Side**

**Sidewalk West Of Ryerson Avenue @ 33.947073613665, -118.157351464033**

Sidewalks , Surface : Cross Slope

**Finding**

Sidewalk cross slope is not compliant.

**On-Site Finding** 3.80 percent for 181.00 feet

**Recommendation**

Repave the sidewalk surface with the recommended cross slope.

Recommendation Up to 2.08 percent

**Costing Info (Estimated)**

Repave surface \$1,092



**Code Reference** ADA 206, 302,CA 11B-403.3

**Progress**

---

<b>Record Number</b>	410753	<b>Resolution</b>	None
<b>Progress</b>	Not_Started	<b>Priority</b>	Seven
<b>Actual Date</b>		<b>Projected Date</b>	06/30/2032
<b>Actual Cost</b>	\$0.00	<b>Contractor</b>	
<b>Comments</b>	No Comments		
<b>Assignment</b>	None	<b>New Value</b>	0
<b>Designated Staff</b>			

**Adwen Street - Old River School Road To Mitla Avenue**

**Sidewalks - Exterior : Sidewalks , Hazards & Gratings**

---

**South Side**

**Tree West Of Ryerson Avenue @ 33.946637505376, -118.156513273716**

Sidewalks , Hazards & Gratings : Overhead Obstruction Height

**Finding**

Overhead obstruction height is not compliant.

**On-Site Finding** 63.00 inches

**Recommendation**

Provide a compliant vertical clearance height.

Recommendation At least 80.00 inches

**Costing Info (Estimated)**

Unassigned



**Code Reference** ADA 206, 307.4, CA 11B-307.4

**Progress**

---

<b>Record Number</b>	410772	<b>Resolution</b>	None
<b>Progress</b>	Not_Started	<b>Priority</b>	Seven
<b>Actual Date</b>		<b>Projected Date</b>	06/30/2032
<b>Actual Cost</b>	\$0.00	<b>Contractor</b>	
<b>Comments</b>	No Comments		
<b>Assignment</b>	None	<b>New Value</b>	0
<b>Designated Staff</b>			

**Adwen Street - Old River School Road To Mitla Avenue**

**Sidewalks - Exterior : Sidewalks**

**South Side @ 33.943952942637, -118.151557892561**

Sidewalks : 60X60 Turn Area

**Finding**

There is no 60X60 turn area at every 200 feet.

**On-Site Finding** Not Found

**Recommendation**

Provide a 60X60 turn every 200 feet on the sidewalk.

Recommendation See Recommendation

**Costing Info (Estimated)**

\$2,400



**Code Reference** ADA 206, 302

**Progress**

<b>Record Number</b>	410745	<b>Resolution</b>	None
<b>Progress</b>	Not_Started	<b>Priority</b>	Seven
<b>Actual Date</b>		<b>Projected Date</b>	06/30/2032
<b>Actual Cost</b>	\$0.00	<b>Contractor</b>	
<b>Comments</b>	No Comments		
<b>Assignment</b>	None	<b>New Value</b>	0
<b>Designated Staff</b>			



**Adwen Street - Old River School Road To Mitla Avenue**



**Adwen Street - Old River School Road To Mitla Avenue**

Old River School Road To Mitla Avenue  
Downey, CA 90242

Date of Inspection  
4/24/2017

**\*Estimated Facility Total: \$30,884**

\*Estimated facility total is for estimating purposes only and does not represent total construction, repair totals or design fees.

Prepared By

**Disability Access Consultants**

(800) 743-7067

Prepared Using





## Accessibility Survey

---



## Adwen Street - Rives Avenue To Old River School Road

Rives Avenue To Old River School Road  
Downey, CA 90242

Date of Inspection  
4/10/2017

Prepared By

**Disability Access Consultants**

(800) 743-7067

**Adwen Street - Rives Avenue To Old River School Road**

**Sidewalks - Exterior : Sidewalks , Change in Level**

---

**North Side**

**Change In Level East Of Old River School Road @ 33.942735794296, - 118.148620873690**

Sidewalks , Change in Level : Change in Level Non Beveled

**Finding**

There is a change in elevation greater than recommended value.

**On-Site Finding** 1.50 inches

**Recommendation**

Ensure that the change in elevation is within the recommended value.

Recommendation Up to 0.25 inches

**Costing Info (Estimated)**

Remove tripping hazards \$198



**Code Reference** ADA 206, 302

**Progress**

---

<b>Record Number</b>	403464	<b>Resolution</b>	None
<b>Progress</b>	Not_Started	<b>Priority</b>	One
<b>Actual Date</b>		<b>Projected Date</b>	06/30/2018
<b>Actual Cost</b>	\$0.00	<b>Contractor</b>	
<b>Comments</b>	No Comments		
<b>Assignment</b>	None	<b>New Value</b>	0
<b>Designated Staff</b>			

**Adwen Street - Rives Avenue To Old River School Road**

**Sidewalks - Exterior : Sidewalks , Change in Level**

---

**North Side**

**Change In Level East Of Old River School Road @ 33.942749145195, - 118.148657083511**

Sidewalks , Change in Level : Change in Level Non Beveled

**Finding**

There is a change in elevation greater than recommended value.

**On-Site Finding** 1.50 inches


**Recommendation**

Ensure that the change in elevation is within the recommended value.

Recommendation Up to 0.25 inches

**Costing Info (Estimated)**

Remove tripping hazards \$198



**Code Reference** ADA 206, 302

**Progress**

---

<b>Record Number</b>	403459	<b>Resolution</b>	None
<b>Progress</b>	Not_Started	<b>Priority</b>	One
<b>Actual Date</b>		<b>Projected Date</b>	06/30/2018
<b>Actual Cost</b>	\$0.00	<b>Contractor</b>	
<b>Comments</b>	No Comments	<b>New Value</b>	0
<b>Assignment</b>	None		
<b>Designated Staff</b>			

**Adwen Street - Rives Avenue To Old River School Road**

**Sidewalks - Exterior : Sidewalks , Change in Level**

---

**North Side**

**Change In Level East Of Old River School Road @ 33.942764721241, - 118.148686587811**

Sidewalks , Change in Level : Change in Level Non Beveled

**Finding**

There is a change in elevation greater than recommended value.

**On-Site Finding** 1.50 inches

**Recommendation**

Ensure that the change in elevation is within the recommended value.

Recommendation Up to 0.25 inches

**Costing Info (Estimated)**

Remove tripping hazards \$198



**Code Reference** ADA 206, 302

**Progress**

---

<b>Record Number</b>	403454	<b>Resolution</b>	None
<b>Progress</b>	Not_Started	<b>Priority</b>	One
<b>Actual Date</b>		<b>Projected Date</b>	06/30/2018
<b>Actual Cost</b>	\$0.00	<b>Contractor</b>	
<b>Comments</b>	No Comments	<b>New Value</b>	0
<b>Assignment</b>	None		
<b>Designated Staff</b>			



**Adwen Street - Rives Avenue To Old River School Road**

**Sidewalks - Exterior : Sidewalks , Change in Level**

---

**North Side**

**Change In Level East Of Horley Avenue @ 33.941014623383, -118.145407587290**

Sidewalks , Change in Level : Change in Level Non Beveled

**Finding**

There is a change in elevation greater than recommended value.

**On-Site Finding** 1.25 inches

**Recommendation**

Ensure that the change in elevation is within the recommended value.

Recommendation Up to 0.25 inches

**Costing Info (Estimated)**

Remove tripping hazards \$198



**Code Reference** ADA 206, 302

**Progress**

---

<b>Record Number</b>	403462	<b>Resolution</b>	None
<b>Progress</b>	Not_Started	<b>Priority</b>	Two
<b>Actual Date</b>		<b>Projected Date</b>	06/30/2020
<b>Actual Cost</b>	\$0.00	<b>Contractor</b>	
<b>Comments</b>	No Comments	<b>New Value</b>	0
<b>Assignment</b>	None		
<b>Designated Staff</b>			

**Adwen Street - Rives Avenue To Old River School Road**

**Sidewalks - Exterior : Sidewalks , Change in Level**

---

**North Side**

**Change In Level East Of Horley Avenue @ 33.941109194117, -118.145579248667**

Sidewalks , Change in Level : Change in Level Non Beveled

**Finding**

There is a change in elevation greater than recommended value.

**On-Site Finding** 0.75 inches

**Recommendation**

Ensure that the change in elevation is within the recommended value.

Recommendation Up to 0.25 inches

**Costing Info (Estimated)**

Remove tripping hazards \$198



**Code Reference** ADA 206, 302

**Progress**

---

<b>Record Number</b>	403461	<b>Resolution</b>	None
<b>Progress</b>	Not_Started	<b>Priority</b>	Two
<b>Actual Date</b>		<b>Projected Date</b>	06/30/2021
<b>Actual Cost</b>	\$0.00	<b>Contractor</b>	
<b>Comments</b>	No Comments	<b>New Value</b>	0
<b>Assignment</b>	None		
<b>Designated Staff</b>			



**Adwen Street - Rives Avenue To Old River School Road**

**Sidewalks - Exterior : Sidewalks , Change in Level**

---

**North Side**

**Change In Level East Of Horley Avenue @ 33.941121432674, -118.145602047443**

Sidewalks , Change in Level : Change in Level Non Beveled

**Finding**

There is a change in elevation greater than recommended value.

**On-Site Finding** 0.50 inches

**Recommendation**

Ensure that the change in elevation is within the recommended value.

Recommendation Up to 0.25 inches

**Costing Info (Estimated)**

Remove tripping hazards \$198



**Code Reference** ADA 206, 302

**Progress**

---

<b>Record Number</b>	403458	<b>Resolution</b>	None
<b>Progress</b>	Not_Started	<b>Priority</b>	Two
<b>Actual Date</b>		<b>Projected Date</b>	06/30/2021
<b>Actual Cost</b>	\$0.00	<b>Contractor</b>	
<b>Comments</b>	No Comments	<b>New Value</b>	0
<b>Assignment</b>	None		
<b>Designated Staff</b>			

**Adwen Street - Rives Avenue To Old River School Road**

**Sidewalks - Exterior : Sidewalks , Change in Level**

---

**North Side**

**Change In Level East Of Horley Avenue @ 33.941130333443, -118.145623505116**

Sidewalks , Change in Level : Change in Level Non Beveled

**Finding**

There is a change in elevation greater than recommended value.

**On-Site Finding** 1.12 inches

**Recommendation**

Ensure that the change in elevation is within the recommended value.

Recommendation Up to 0.25 inches

**Costing Info (Estimated)**

Remove tripping hazards \$198



**Code Reference** ADA 206, 302

**Progress**

---

<b>Record Number</b>	403455	<b>Resolution</b>	None
<b>Progress</b>	Not_Started	<b>Priority</b>	Two
<b>Actual Date</b>		<b>Projected Date</b>	06/30/2021
<b>Actual Cost</b>	\$0.00	<b>Contractor</b>	
<b>Comments</b>	No Comments	<b>New Value</b>	0
<b>Assignment</b>	None		
<b>Designated Staff</b>			

**Adwen Street - Rives Avenue To Old River School Road**

**Sidewalks - Exterior : Sidewalks , Change in Level**

---

**North Side**

**Change In Level East Of Julius Avenue @ 33.942008167141, -118.147226125002**

Sidewalks , Change in Level : Change in Level Non Beveled

**Finding**

There is a change in elevation greater than recommended value.

**On-Site Finding** 0.50 inches

**Recommendation**

Ensure that the change in elevation is within the recommended value.

Recommendation Up to 0.25 inches

**Costing Info (Estimated)**

Remove tripping hazards \$198



**Code Reference** ADA 206, 302

**Progress**

---

<b>Record Number</b>	403466	<b>Resolution</b>	None
<b>Progress</b>	Not_Started	<b>Priority</b>	Two
<b>Actual Date</b>		<b>Projected Date</b>	06/30/2021
<b>Actual Cost</b>	\$0.00	<b>Contractor</b>	
<b>Comments</b>	No Comments	<b>New Value</b>	0
<b>Assignment</b>	None		
<b>Designated Staff</b>			

**Adwen Street - Rives Avenue To Old River School Road**

**Sidewalks - Exterior : Sidewalks , Change in Level**

---

**North Side**

**Change In Level East Of Julius Avenue @ 33.942370868916, -118.147893995047**

Sidewalks , Change in Level : Change in Level Non Beveled

**Finding**

There is a change in elevation greater than recommended value.

**On-Site Finding** 0.72 inches

**Recommendation**

Ensure that the change in elevation is within the recommended value.

Recommendation Up to 0.25 inches

**Costing Info (Estimated)**

Remove tripping hazards \$198



**Code Reference** ADA 206, 302

**Progress**

---

<b>Record Number</b>	403463	<b>Resolution</b>	None
<b>Progress</b>	Not_Started	<b>Priority</b>	Two
<b>Actual Date</b>		<b>Projected Date</b>	06/30/2021
<b>Actual Cost</b>	\$0.00	<b>Contractor</b>	
<b>Comments</b>	No Comments	<b>New Value</b>	0
<b>Assignment</b>	None		
<b>Designated Staff</b>			

**Adwen Street - Rives Avenue To Old River School Road**

**Sidewalks - Exterior : Sidewalks , Change in Level**

---

**North Side**

**Change In Level East Of Old River School Road @ 33.942709092492, - 118.148583322763**

Sidewalks , Change in Level : Change in Level Non Beveled

**Finding**

There is a change in elevation greater than recommended value.

**On-Site Finding** 1.12 inches

**Recommendation**

Ensure that the change in elevation is within the recommended value.

Recommendation Up to 0.25 inches

**Costing Info (Estimated)**

Remove tripping hazards \$198



**Code Reference** ADA 206, 302

**Progress**

---

<b>Record Number</b>	403456	<b>Resolution</b>	None
<b>Progress</b>	Not_Started	<b>Priority</b>	Two
<b>Actual Date</b>		<b>Projected Date</b>	06/30/2021
<b>Actual Cost</b>	\$0.00	<b>Contractor</b>	
<b>Comments</b>	No Comments		
<b>Assignment</b>	None	<b>New Value</b>	0
<b>Designated Staff</b>			



**Adwen Street - Rives Avenue To Old River School Road**

**Sidewalks - Exterior : Sidewalks , Change in Level**

---

**North Side**

**Change In Level East Of Old River School Road @ 33.942817012232, - 118.148807287216**

Sidewalks , Change in Level : Change in Level Non Beveled

**Finding**

There is a change in elevation greater than recommended value.

**On-Site Finding** 0.62 inches

**Recommendation**

Ensure that the change in elevation is within the recommended value.

Recommendation Up to 0.25 inches

**Costing Info (Estimated)**

Remove tripping hazards \$198



**Code Reference** ADA 206, 302

**Progress**

---

<b>Record Number</b>	403460	<b>Resolution</b>	None
<b>Progress</b>	Not_Started	<b>Priority</b>	Two
<b>Actual Date</b>		<b>Projected Date</b>	06/30/2021
<b>Actual Cost</b>	\$0.00	<b>Contractor</b>	
<b>Comments</b>	No Comments		
<b>Assignment</b>	None	<b>New Value</b>	0
<b>Designated Staff</b>			



**Adwen Street - Rives Avenue To Old River School Road**

**Sidewalks - Exterior : Sidewalks , Change in Level**

---

**North Side**

**Change In Level East Of Old River School Road @ 33.943047314724, - 118.149208277464**

Sidewalks , Change in Level : Change in Level Non Beveled

**Finding**

There is a change in elevation greater than recommended value.

**On-Site Finding** 0.50 inches

**Recommendation**

Ensure that the change in elevation is within the recommended value.

Recommendation Up to 0.25 inches

**Costing Info (Estimated)**

Remove tripping hazards \$198



**Code Reference** ADA 206, 302

**Progress**

---

<b>Record Number</b>	403457	<b>Resolution</b>	None
<b>Progress</b>	Not_Started	<b>Priority</b>	Two
<b>Actual Date</b>		<b>Projected Date</b>	06/30/2021
<b>Actual Cost</b>	\$0.00	<b>Contractor</b>	
<b>Comments</b>	No Comments		
<b>Assignment</b>	None	<b>New Value</b>	0
<b>Designated Staff</b>			

**Adwen Street - Rives Avenue To Old River School Road**

**Sidewalks - Exterior : Sidewalks , Change in Level**

---

**North Side**

**Change In Level East Of Old River School Road @ 33.943417835, -118.149900287390**

Sidewalks , Change in Level : Change in Level Non Beveled

**Finding**

There is a change in elevation greater than recommended value.

**On-Site Finding** 0.75 inches

**Recommendation**

Ensure that the change in elevation is within the recommended value.

Recommendation Up to 0.25 inches

**Costing Info (Estimated)**

Remove tripping hazards \$198



**Code Reference** ADA 206, 302

**Progress**

---

<b>Record Number</b>	403453	<b>Resolution</b>	None
<b>Progress</b>	Not_Started	<b>Priority</b>	Two
<b>Actual Date</b>		<b>Projected Date</b>	06/30/2021
<b>Actual Cost</b>	\$0.00	<b>Contractor</b>	
<b>Comments</b>	No Comments	<b>New Value</b>	0
<b>Assignment</b>	None		
<b>Designated Staff</b>			

**Adwen Street - Rives Avenue To Old River School Road**

**Sidewalks - Exterior : Sidewalks , Change in Level**

---

**South Side**

**Change In Level West Of Julius Avenue @ 33.942961646720, -118.149354457855**

Sidewalks , Change in Level : Change in Level Non Beveled

**Finding**

There is a change in elevation greater than recommended value.

**On-Site Finding** 0.50 inches

**Recommendation**

Ensure that the change in elevation is within the recommended value.

Recommendation Up to 0.25 inches

**Costing Info (Estimated)**

Remove tripping hazards \$198



**Code Reference** ADA 206, 302

**Progress**

---

<b>Record Number</b>	403433	<b>Resolution</b>	None
<b>Progress</b>	Not_Started	<b>Priority</b>	Two
<b>Actual Date</b>		<b>Projected Date</b>	06/30/2021
<b>Actual Cost</b>	\$0.00	<b>Contractor</b>	
<b>Comments</b>	No Comments		
<b>Assignment</b>	None	<b>New Value</b>	0
<b>Designated Staff</b>			

**Adwen Street - Rives Avenue To Old River School Road**

**Sidewalks - Exterior : Sidewalks , Change in Level**

---

**South Side**

**Change In Level West Of Julius Avenue @ 33.943068453569, -118.149559646845**

Sidewalks , Change in Level : Change in Level Non Beveled

**Finding**

There is a change in elevation greater than recommended value.

**On-Site Finding** 0.75 inches

**Recommendation**

Ensure that the change in elevation is within the recommended value.

Recommendation Up to 0.25 inches

**Costing Info (Estimated)**

Remove tripping hazards \$198



**Code Reference** ADA 206, 302

**Progress**

---

<b>Record Number</b>	403434	<b>Resolution</b>	None
<b>Progress</b>	Not_Started	<b>Priority</b>	Two
<b>Actual Date</b>		<b>Projected Date</b>	06/30/2021
<b>Actual Cost</b>	\$0.00	<b>Contractor</b>	
<b>Comments</b>	No Comments	<b>New Value</b>	0
<b>Assignment</b>	None		
<b>Designated Staff</b>			

**Adwen Street - Rives Avenue To Old River School Road**

**Sidewalks - Exterior : Sidewalks , Change in Level**

---

**South Side**

**Change In Level West Of Rives Avenue @ 33.941230467022, -118.146102279425**

Sidewalks , Change in Level : Change in Level Non Beveled

**Finding**

There is a change in elevation greater than recommended value.

**On-Site Finding** 0.75 inches

**Recommendation**

Ensure that the change in elevation is within the recommended value.

Recommendation Up to 0.25 inches

**Costing Info (Estimated)**

Remove tripping hazards \$198



**Code Reference** ADA 206, 302

**Progress**

---

<b>Record Number</b>	403442	<b>Resolution</b>	None
<b>Progress</b>	Not_Started	<b>Priority</b>	Two
<b>Actual Date</b>		<b>Projected Date</b>	06/30/2021
<b>Actual Cost</b>	\$0.00	<b>Contractor</b>	
<b>Comments</b>	No Comments	<b>New Value</b>	0
<b>Assignment</b>	None		
<b>Designated Staff</b>			

**Adwen Street - Rives Avenue To Old River School Road**

**Sidewalks - Exterior : Sidewalks , Change in Level**

---

**South Side**

**Change In Level West Of Rives Avenue @ 33.941264957449, -118.146135807037**

Sidewalks , Change in Level : Change in Level Non Beveled

**Finding**

There is a change in elevation greater than recommended value.

**On-Site Finding** 0.62 inches

**Recommendation**

Ensure that the change in elevation is within the recommended value.

Recommendation Up to 0.25 inches

**Costing Info (Estimated)**

Remove tripping hazards \$198



**Code Reference** ADA 206, 302

**Progress**

---

<b>Record Number</b>	403441	<b>Resolution</b>	None
<b>Progress</b>	Not_Started	<b>Priority</b>	Two
<b>Actual Date</b>		<b>Projected Date</b>	06/30/2021
<b>Actual Cost</b>	\$0.00	<b>Contractor</b>	
<b>Comments</b>	No Comments	<b>New Value</b>	0
<b>Assignment</b>	None		
<b>Designated Staff</b>			



**Adwen Street - Rives Avenue To Old River School Road**

**Sidewalks - Exterior : Sidewalks , Change in Level**

---

**South Side**

**Change In Level West Of Rives Avenue @ 33.941634337927, -118.146825134754**

Sidewalks , Change in Level : Change in Level Non Beveled

**Finding**

There is a change in elevation greater than recommended value.

**On-Site Finding** 0.50 inches


**Recommendation**

Ensure that the change in elevation is within the recommended value.

Recommendation Up to 0.25 inches

**Costing Info (Estimated)**

Remove tripping hazards \$198



**Code Reference** ADA 206, 302

**Progress**

---

<b>Record Number</b>	403439	<b>Resolution</b>	None
<b>Progress</b>	Not_Started	<b>Priority</b>	Two
<b>Actual Date</b>		<b>Projected Date</b>	06/30/2021
<b>Actual Cost</b>	\$0.00	<b>Contractor</b>	
<b>Comments</b>	No Comments	<b>New Value</b>	0
<b>Assignment</b>	None		
<b>Designated Staff</b>			

**Adwen Street - Rives Avenue To Old River School Road**

**Sidewalks - Exterior : Sidewalks , Change in Level**

---

**South Side**

**Change In Level West Of Rives Avenue @ 33.941643238642, -118.146854639053**

Sidewalks , Change in Level : Change in Level Non Beveled

**Finding**

There is a change in elevation greater than recommended value.

**On-Site Finding** 0.50 inches

**Recommendation**

Ensure that the change in elevation is within the recommended value.

Recommendation Up to 0.25 inches

**Costing Info (Estimated)**

Remove tripping hazards \$198



**Code Reference** ADA 206, 302

**Progress**

---

<b>Record Number</b>	403437	<b>Resolution</b>	None
<b>Progress</b>	Not_Started	<b>Priority</b>	Two
<b>Actual Date</b>		<b>Projected Date</b>	06/30/2021
<b>Actual Cost</b>	\$0.00	<b>Contractor</b>	
<b>Comments</b>	No Comments	<b>New Value</b>	0
<b>Assignment</b>	None		
<b>Designated Staff</b>			

**Adwen Street - Rives Avenue To Old River School Road**

**Sidewalks - Exterior : Sidewalks , Change in Level**

---

**South Side**

**Change In Level West Of Rives Avenue @ 33.941643238642, -118.146854639053**

Sidewalks , Change in Level : Change in Level Non Beveled

**Finding**

There is a change in elevation greater than recommended value.

**On-Site Finding** 0.50 inches


**Recommendation**

Ensure that the change in elevation is within the recommended value.

Recommendation Up to 0.25 inches

**Costing Info (Estimated)**

Remove tripping hazards \$198



**Code Reference** ADA 206, 302

**Progress**

---

<b>Record Number</b>	403440	<b>Resolution</b>	None
<b>Progress</b>	Not_Started	<b>Priority</b>	Two
<b>Actual Date</b>		<b>Projected Date</b>	06/30/2021
<b>Actual Cost</b>	\$0.00	<b>Contractor</b>	
<b>Comments</b>	No Comments	<b>New Value</b>	0
<b>Assignment</b>	None		
<b>Designated Staff</b>			

**Adwen Street - Rives Avenue To Old River School Road**

**Sidewalks - Exterior : Sidewalks , Change in Level**

---

**South Side**

**Change In Level West Of Rives Avenue @ 33.942478789085, -118.148403614759**

Sidewalks , Change in Level : Change in Level Non Beveled

**Finding**

There is a change in elevation greater than recommended value.

**On-Site Finding** 0.75 inches

**Recommendation**

Ensure that the change in elevation is within the recommended value.

Recommendation Up to 0.25 inches

**Costing Info (Estimated)**

Remove tripping hazards \$198



**Code Reference** ADA 206, 302

**Progress**

---

<b>Record Number</b>	403435	<b>Resolution</b>	None
<b>Progress</b>	Not_Started	<b>Priority</b>	Two
<b>Actual Date</b>		<b>Projected Date</b>	06/30/2021
<b>Actual Cost</b>	\$0.00	<b>Contractor</b>	
<b>Comments</b>	No Comments	<b>New Value</b>	0
<b>Assignment</b>	None		
<b>Designated Staff</b>			

**Adwen Street - Rives Avenue To Old River School Road**

**Sidewalks - Exterior : Sidewalks , Change in Level**

---

**North Side**

**Change In Level East Of Julius Avenue @ 33.942328590875, -118.147820234299**

Sidewalks , Change in Level : Change in Level Non Beveled

**Finding**

There is a change in elevation greater than recommended value.

**On-Site Finding** 0.37 inches

**Recommendation**

Ensure that the change in elevation is within the recommended value.

Recommendation Up to 0.25 inches

**Costing Info (Estimated)**

Remove tripping hazards \$198



**Code Reference** ADA 206, 302

**Progress**

---

<b>Record Number</b>	403465	<b>Resolution</b>	None
<b>Progress</b>	Not_Started	<b>Priority</b>	Three
<b>Actual Date</b>		<b>Projected Date</b>	12/31/2022
<b>Actual Cost</b>	\$0.00	<b>Contractor</b>	
<b>Comments</b>	No Comments	<b>New Value</b>	0
<b>Assignment</b>	None		
<b>Designated Staff</b>			



**Adwen Street - Rives Avenue To Old River School Road**

**Sidewalks - Exterior : Sidewalks , Change in Level**

---

**North Side**

**Change In Level East Of Old River School Road @ 33.942972772440, - 118.149075508118**

Sidewalks , Change in Level : Change in Level Non Beveled

**Finding**

There is a change in elevation greater than recommended value.

**On-Site Finding** 0.37 inches


**Recommendation**

Ensure that the change in elevation is within the recommended value.

Recommendation Up to 0.25 inches

**Costing Info (Estimated)**

Remove tripping hazards \$198



**Code Reference** ADA 206, 302

**Progress**

---

<b>Record Number</b>	403451	<b>Resolution</b>	None
<b>Progress</b>	Not_Started	<b>Priority</b>	Three
<b>Actual Date</b>		<b>Projected Date</b>	12/31/2022
<b>Actual Cost</b>	\$0.00	<b>Contractor</b>	
<b>Comments</b>	No Comments		
<b>Assignment</b>	None	<b>New Value</b>	0
<b>Designated Staff</b>			



**Adwen Street - Rives Avenue To Old River School Road**

**Sidewalks - Exterior : Sidewalks , Change in Level**

---

**North Side**

**Change In Level East Of Old River School Road @ 33.943055102720, - 118.149235099554**

Sidewalks , Change in Level : Change in Level Non Beveled

**Finding**

There is a change in elevation greater than recommended value.

**On-Site Finding** 0.37 inches

**Recommendation**

Ensure that the change in elevation is within the recommended value.

Recommendation Up to 0.25 inches

**Costing Info (Estimated)**

Remove tripping hazards \$198



**Code Reference** ADA 206, 302

**Progress**

---

<b>Record Number</b>	403452	<b>Resolution</b>	None
<b>Progress</b>	Not_Started	<b>Priority</b>	Three
<b>Actual Date</b>		<b>Projected Date</b>	12/31/2022
<b>Actual Cost</b>	\$0.00	<b>Contractor</b>	
<b>Comments</b>	No Comments		
<b>Assignment</b>	None	<b>New Value</b>	0
<b>Designated Staff</b>			

**Adwen Street - Rives Avenue To Old River School Road**

**Sidewalks - Exterior : Sidewalks , Change in Level**

---

**South Side**

**Change In Level West Of Rives Avenue @ 33.941615423906, -118.146799653769**

Sidewalks , Change in Level : Change in Level Non Beveled

**Finding**

There is a change in elevation greater than recommended value.

**On-Site Finding** 0.37 inches

**Recommendation**

Ensure that the change in elevation is within the recommended value.

Recommendation Up to 0.25 inches

**Costing Info (Estimated)**

Remove tripping hazards \$198



**Code Reference** ADA 206, 302

**Progress**

---

<b>Record Number</b>	403436	<b>Resolution</b>	None
<b>Progress</b>	Not_Started	<b>Priority</b>	Three
<b>Actual Date</b>		<b>Projected Date</b>	12/31/2022
<b>Actual Cost</b>	\$0.00	<b>Contractor</b>	
<b>Comments</b>	No Comments		
<b>Assignment</b>	None	<b>New Value</b>	0
<b>Designated Staff</b>			

**Adwen Street - Rives Avenue To Old River School Road**

**Sidewalks - Exterior : Sidewalks , Change in Level**

---

**South Side**

**Change In Level West Of Rives Avenue @ 33.941941412045, -118.147409856319**

Sidewalks , Change in Level : Change in Level Non Beveled

**Finding**

There is a change in elevation greater than recommended value.

**On-Site Finding** 0.37 inches

**Recommendation**

Ensure that the change in elevation is within the recommended value.

Recommendation Up to 0.25 inches

**Costing Info (Estimated)**

Remove tripping hazards \$198



**Code Reference** ADA 206, 302

**Progress**

---

<b>Record Number</b>	403443	<b>Resolution</b>	None
<b>Progress</b>	Not_Started	<b>Priority</b>	Three
<b>Actual Date</b>		<b>Projected Date</b>	12/31/2022
<b>Actual Cost</b>	\$0.00	<b>Contractor</b>	
<b>Comments</b>	No Comments	<b>New Value</b>	0
<b>Assignment</b>	None		
<b>Designated Staff</b>			

**Adwen Street - Rives Avenue To Old River School Road**

**Sidewalks - Exterior : Sidewalks , Change in Level**

---

**South Side**

**Change In Level West Of Rives Avenue @ 33.942496590336, -118.148439824581**

Sidewalks , Change in Level : Change in Level Non Beveled

**Finding**

There is a change in elevation greater than recommended value.

**On-Site Finding** 0.37 inches

**Recommendation**

Ensure that the change in elevation is within the recommended value.

Recommendation Up to 0.25 inches

**Costing Info (Estimated)**

Remove tripping hazards \$198



**Code Reference** ADA 206, 302

**Progress**

---

<b>Record Number</b>	403438	<b>Resolution</b>	None
<b>Progress</b>	Not_Started	<b>Priority</b>	Three
<b>Actual Date</b>		<b>Projected Date</b>	12/31/2022
<b>Actual Cost</b>	\$0.00	<b>Contractor</b>	
<b>Comments</b>	No Comments	<b>New Value</b>	0
<b>Assignment</b>	None		
<b>Designated Staff</b>			

**Adwen Street - Rives Avenue To Old River School Road**

**Curb Ramps - Exterior : Curb Ramp**

**Northeast Corner Of Julius Avenue @ 33.942574470769, - 118.148288279772**

Curb Ramp : No Detectable Warnings

**Finding**

The curb ramp does not provide a detectable warning surface which includes truncated domes.

**On-Site Finding** Not Found

**Recommendation**

Provide compliant detectable warnings to surface.

Recommendation See Recommendation

**Costing Info (Estimated)**

Provide detectable warning to surface \$248



**Code Reference** CA 11B-406.5.12

**Progress**

<b>Record Number</b>	403410	<b>Resolution</b>	None
<b>Progress</b>	Not_Started	<b>Priority</b>	Seven
<b>Actual Date</b>		<b>Projected Date</b>	06/30/2032
<b>Actual Cost</b>	\$0.00	<b>Contractor</b>	
<b>Comments</b>	No Comments	<b>New Value</b>	0
<b>Assignment</b>	None		
<b>Designated Staff</b>			

**Adwen Street - Rives Avenue To Old River School Road**

**Curb Ramps - Exterior : Curb Ramp**

**Northeast Corner Of Julius Avenue @ 33.942574470769, - 118.148288279772**

Curb Ramp : Curb Ramp Slope

**Finding**

The running slope is greater than allowed.

**On-Site Finding** 12.00 percent

**Recommendation**

Provide a compliant curb ramp.

Recommendation Up to 8.33 percent

**Costing Info (Estimated)**

Install curb ramp \$1,300



**Code Reference** ADA 406, 406.1, 405.2, CA 11B-406

**Progress**

<b>Record Number</b>	403411	<b>Resolution</b>	None
<b>Progress</b>	Not_Started	<b>Priority</b>	Seven
<b>Actual Date</b>		<b>Projected Date</b>	06/30/2032
<b>Actual Cost</b>	\$0.00	<b>Contractor</b>	
<b>Comments</b>	No Comments		
<b>Assignment</b>	None	<b>New Value</b>	0
<b>Designated Staff</b>			



**Adwen Street - Rives Avenue To Old River School Road**

**Curb Ramps - Exterior : Curb Ramp**

**Northeast Corner Of Julius Avenue @ 33.942574470769, - 118.148288279772**

Curb Ramp : Curb Ramp - Cross Slope

**Finding**

The cross slope is greater than allowed.

**On-Site Finding** 3.10 percent

**Recommendation**

Provide a compliant curb ramp.

Recommendation Up to 2.08 percent

**Costing Info (Estimated)**

Install curb ramp \$1,300



**Code Reference** ADA 402, 406.1, 405.3, CA 11B-406.5.7

**Progress**

<b>Record Number</b>	403412	<b>Resolution</b>	None
<b>Progress</b>	Not_Started	<b>Priority</b>	Seven
<b>Actual Date</b>		<b>Projected Date</b>	06/30/2032
<b>Actual Cost</b>	\$0.00	<b>Contractor</b>	
<b>Comments</b>	No Comments	<b>New Value</b>	0
<b>Assignment</b>	None		
<b>Designated Staff</b>			

**Adwen Street - Rives Avenue To Old River School Road**

**Curb Ramps - Exterior : Curb Ramp**

**Northeast Corner Of Julius Avenue @ 33.942574470769, - 118.148288279772**

Curb Ramp : Side Flare Slope

**Finding**

The slope of the curb ramp side flare is greater than allowed.

**On-Site Finding** 15.00 percent

**Recommendation**

Provide curb ramp side flares with a compliant slope.

Recommendation Up to 10.00 percent

**Costing Info (Estimated)**

Install flared sides \$1,300



**Code Reference** ADA 406, 406.3,CA 11B-406.2.2

**Progress**

<b>Record Number</b>	403413	<b>Resolution</b>	None
<b>Progress</b>	Not_Started	<b>Priority</b>	Seven
<b>Actual Date</b>		<b>Projected Date</b>	06/30/2032
<b>Actual Cost</b>	\$0.00	<b>Contractor</b>	
<b>Comments</b>	No Comments		
<b>Assignment</b>	None	<b>New Value</b>	0
<b>Designated Staff</b>			

**Adwen Street - Rives Avenue To Old River School Road**

**Curb Ramps - Exterior : Curb Ramp , Landings and Transitions**

---

**Northeast Corner Of Julius Avenue @ 33.942574470769, - 118.148288279772**

**Bottom Landing**

**Finding**

The transition from the bottom of the curb ramp to the walk, gutter, or street is abrupt.

**On-Site Finding** Not Beveled

**Recommendation**

Patch the transition area at the bottom of the curb ramp so that the transition is flush and free of abrupt changes.

Recommendation See Recommendation

**Costing Info (Estimated)**

Patch lip at curb ramp \$255

Curb Ramp , Landings and Transitions : Bottom Landing Change in Level - Curb Ramps



**Code Reference** ADA 302, 406.2

**Progress**

---

<b>Record Number</b>	403414	<b>Resolution</b>	None
<b>Progress</b>	Not_Started	<b>Priority</b>	Seven
<b>Actual Date</b>		<b>Projected Date</b>	06/30/2032
<b>Actual Cost</b>	\$0.00	<b>Contractor</b>	
<b>Comments</b>	No Comments	<b>New Value</b>	0
<b>Assignment</b>	None		
<b>Designated Staff</b>			

**Adwen Street - Rives Avenue To Old River School Road**

**Curb Ramps - Exterior : Curb Ramp**

**Northwest Corner Of Julius Avenue @ 33.942650125978, - 118.148453235626**

Curb Ramp : No Detectable Warnings

**Finding**

The curb ramp does not provide a detectable warning surface which includes truncated domes.

**On-Site Finding** Not Found

**Recommendation**

Provide compliant detectable warnings to surface.

Recommendation See Recommendation

**Costing Info (Estimated)**

Provide detectable warning to surface \$248



**Code Reference** CA 11B-406.5.12

**Progress**

<b>Record Number</b>	403479	<b>Resolution</b>	None
<b>Progress</b>	Not_Started	<b>Priority</b>	Seven
<b>Actual Date</b>		<b>Projected Date</b>	06/30/2032
<b>Actual Cost</b>	\$0.00	<b>Contractor</b>	
<b>Comments</b>	No Comments	<b>New Value</b>	0
<b>Assignment</b>	None		
<b>Designated Staff</b>			

**Adwen Street - Rives Avenue To Old River School Road**

**Curb Ramps - Exterior : Curb Ramp**

**Northwest Corner Of Julius Avenue @ 33.942650125978, - 118.148453235626**

Curb Ramp : Curb Ramp Slope

**Finding**

The running slope is greater than allowed.

**On-Site Finding** 9.00 percent

**Recommendation**

Provide a compliant curb ramp.

Recommendation Up to 8.33 percent

**Costing Info (Estimated)**

Install curb ramp \$1,300



**Code Reference** ADA 406, 406.1, 405.2, CA 11B-406

**Progress**

<b>Record Number</b>	403480	<b>Resolution</b>	None
<b>Progress</b>	Not_Started	<b>Priority</b>	Seven
<b>Actual Date</b>		<b>Projected Date</b>	06/30/2032
<b>Actual Cost</b>	\$0.00	<b>Contractor</b>	
<b>Comments</b>	No Comments		
<b>Assignment</b>	None	<b>New Value</b>	0
<b>Designated Staff</b>			

**Adwen Street - Rives Avenue To Old River School Road**

**Curb Ramps - Exterior : Curb Ramp**

**Northwest Corner Of Julius Avenue @ 33.942650125978, - 118.148453235626**

Curb Ramp : Side Flare Slope

**Finding**

The slope of the curb ramp side flare is greater than allowed.

**On-Site Finding** 16.00 percent

**Recommendation**

Provide curb ramp side flares with a compliant slope.

Recommendation Up to 10.00 percent

**Costing Info (Estimated)**

Install flared sides \$1,300



**Code Reference** ADA 406, 406.3,CA 11B-406.2.2

**Progress**

<b>Record Number</b>	403481	<b>Resolution</b>	None
<b>Progress</b>	Not_Started	<b>Priority</b>	Seven
<b>Actual Date</b>		<b>Projected Date</b>	06/30/2032
<b>Actual Cost</b>	\$0.00	<b>Contractor</b>	
<b>Comments</b>	No Comments		
<b>Assignment</b>	None	<b>New Value</b>	0
<b>Designated Staff</b>			



**Adwen Street - Rives Avenue To Old River School Road**

**Curb Ramps - Exterior : Curb Ramp , Landings and Transitions**

---

**Northwest Corner Of Julius Avenue @ 33.942650125978, - 118.148453235626**

**Bottom Landing**

Curb Ramp , Landings and Transitions : Bottom Landing Of Diagonal Curb Ramp - Clear Space

**Finding**

There is less than the required clear space.

**On-Site Finding** 26.00 inches

**Recommendation**

Provide sufficient clear space at the bottom of the curb ramp that does not accumulate water.

Recommendation At least 48.00 inches

**Costing Info (Estimated)**

Provide compliant landing \$255



**Code Reference** ADA 406, 406.6, 406.1, 405.10

**Progress**

---

<b>Record Number</b>	403482	<b>Resolution</b>	None
<b>Progress</b>	Not_Started	<b>Priority</b>	Seven
<b>Actual Date</b>		<b>Projected Date</b>	06/30/2032
<b>Actual Cost</b>	\$0.00	<b>Contractor</b>	
<b>Comments</b>	No Comments		
<b>Assignment</b>	None	<b>New Value</b>	0
<b>Designated Staff</b>			

**Adwen Street - Rives Avenue To Old River School Road**

**Curb Ramps - Exterior : Curb Ramp , Landings and Transitions**

---

**Northwest Corner Of Julius Avenue @ 33.942650125978, - 118.148453235626**

**Bottom Landing**

Curb Ramp , Landings and Transitions : Bottom Landing Change in Level - Curb Ramps

**Finding**

The transition from the bottom of the curb ramp to the walk, gutter, or street is abrupt.

**On-Site Finding** Not Beveled

**Recommendation**

Patch the transition area at the bottom of the curb ramp so that the transition is flush and free of abrupt changes.

Recommendation See Recommendation

**Costing Info (Estimated)**

Patch lip at curb ramp \$255



**Code Reference** ADA 302, 406.2

**Progress**

---

<b>Record Number</b>	403483	<b>Resolution</b>	None
<b>Progress</b>	Not_Started	<b>Priority</b>	Seven
<b>Actual Date</b>		<b>Projected Date</b>	06/30/2032
<b>Actual Cost</b>	\$0.00	<b>Contractor</b>	
<b>Comments</b>	No Comments		
<b>Assignment</b>	None	<b>New Value</b>	0
<b>Designated Staff</b>			

**Adwen Street - Rives Avenue To Old River School Road**

**Curb Ramps - Exterior : Curb Ramp , Landings and Transitions**

---

**Northwest Corner Of Julius Avenue @ 33.942650125978, - 118.148453235626**

**Top Landing**

Curb Ramp , Landings and Transitions : Top Landing Slope

**Finding**

The slope at the top landing is greater than allowed.

**On-Site Finding** 4.00 percent

**Recommendation**

Provide a top landing surface that does not exceed the maximum slope and cross slope. Provide a sufficient maneuvering clearance that does not accumulate water.

Recommendation Up to 2.08 percent

**Costing Info (Estimated)**

Provide compliant landing \$1,260



**Code Reference** ADA 402, 406.4, 403.3, 406.1, CA 11B-406.5.3

**Progress**

---

<b>Record Number</b>	403484	<b>Resolution</b>	None
<b>Progress</b>	Not_Started	<b>Priority</b>	Seven
<b>Actual Date</b>		<b>Projected Date</b>	06/30/2032
<b>Actual Cost</b>	\$0.00	<b>Contractor</b>	
<b>Comments</b>	No Comments		
<b>Assignment</b>	None	<b>New Value</b>	0
<b>Designated Staff</b>			

**Adwen Street - Rives Avenue To Old River School Road**

**Curb Ramps - Exterior : Curb Ramp , Landings and Transitions**

---

**Northwest Corner Of Julius Avenue @ 33.942650125978, - 118.148453235626**

**Top Landing**

Curb Ramp , Landings and Transitions : Top Landing Clear Length - Landings

**Finding**

There is not enough top landing clear length.

**On-Site Finding** 40.00 inches

**Recommendation**

Provide a level top landing with enough clear length.

Recommendation At least 48.00 inches

**Costing Info (Estimated)**

Provide compliant landing \$240



**Code Reference** ADA 406, 406.4,CA 11B-406.5.3

**Progress**

---

<b>Record Number</b>	403485	<b>Resolution</b>	None
<b>Progress</b>	Not_Started	<b>Priority</b>	Seven
<b>Actual Date</b>		<b>Projected Date</b>	06/30/2032
<b>Actual Cost</b>	\$0.00	<b>Contractor</b>	
<b>Comments</b>	No Comments	<b>New Value</b>	0
<b>Assignment</b>	None		
<b>Designated Staff</b>			

**Adwen Street - Rives Avenue To Old River School Road**

**Curb Ramps - Exterior : Curb Ramp**

---

**Northwest Corner Of Rives Avenue @ 33.940933403727, - 118.145250678062**

Curb Ramp : No Detectable Warnings

**Finding**

The curb ramp does not provide a detectable warning surface which includes truncated domes.

**On-Site Finding** Not Found

**Recommendation**

Provide compliant detectable warnings to surface.

Recommendation See Recommendation

**Costing Info (Estimated)**

Provide detectable warning to surface \$248



**Code Reference** CA 11B-406.5.12

---

**Progress**

<b>Record Number</b>	403473	<b>Resolution</b>	None
<b>Progress</b>	Not_Started	<b>Priority</b>	Seven
<b>Actual Date</b>		<b>Projected Date</b>	06/30/2032
<b>Actual Cost</b>	\$0.00	<b>Contractor</b>	
<b>Comments</b>	No Comments	<b>New Value</b>	0
<b>Assignment</b>	None		
<b>Designated Staff</b>			

**Adwen Street - Rives Avenue To Old River School Road**

**Curb Ramps - Exterior : Curb Ramp**

**Northwest Corner Of Rives Avenue @ 33.940933403727, - 118.145250678062**

Curb Ramp : Curb Ramp Slope

**Finding**

The running slope is greater than allowed.

**On-Site Finding** 11.30 percent

**Recommendation**

Provide a compliant curb ramp.

Recommendation Up to 8.33 percent

**Costing Info (Estimated)**

Install curb ramp \$1,300



**Code Reference** ADA 406, 406.1, 405.2, CA 11B-406

**Progress**

<b>Record Number</b>	403474	<b>Resolution</b>	None
<b>Progress</b>	Not_Started	<b>Priority</b>	Seven
<b>Actual Date</b>		<b>Projected Date</b>	06/30/2032
<b>Actual Cost</b>	\$0.00	<b>Contractor</b>	
<b>Comments</b>	No Comments		
<b>Assignment</b>	None	<b>New Value</b>	0
<b>Designated Staff</b>			



**Adwen Street - Rives Avenue To Old River School Road**

**Curb Ramps - Exterior : Curb Ramp**

**Northwest Corner Of Rives Avenue @ 33.940933403727, - 118.145250678062**

Curb Ramp : Side Flare Slope

**Finding**

The slope of the curb ramp side flare is greater than allowed.

**On-Site Finding** 24.20 percent

**Recommendation**

Provide curb ramp side flares with a compliant slope.

Recommendation Up to 10.00 percent

**Costing Info (Estimated)**

Install flared sides \$1,300



**Code Reference** ADA 406, 406.3,CA 11B-406.2.2

**Progress**

<b>Record Number</b>	403475	<b>Resolution</b>	None
<b>Progress</b>	Not_Started	<b>Priority</b>	Seven
<b>Actual Date</b>		<b>Projected Date</b>	06/30/2032
<b>Actual Cost</b>	\$0.00	<b>Contractor</b>	
<b>Comments</b>	No Comments		
<b>Assignment</b>	None	<b>New Value</b>	0
<b>Designated Staff</b>			

**Adwen Street - Rives Avenue To Old River School Road**

**Curb Ramps - Exterior : Curb Ramp , Landings And Transitions**

---

**Northwest Corner Of Rives Avenue @ 33.940933403727, - 118.145250678062**

**Bottom Landing**

**Finding**

The transition from the bottom of the curb ramp to the walk, gutter, or street is abrupt.

**On-Site Finding** 0.62 inches

**Recommendation**

Patch the transition area at the bottom of the curb ramp so that the transition is flush and free of abrupt changes.

Recommendation Up to 0.50 inches

**Costing Info (Estimated)**

Patch lip at curb ramp \$255

Curb Ramp , Landings And Transitions : Bottom Landing Change in Level



**Code Reference** ADA 302, 303, 406.2, 303.1

**Progress**

---

<b>Record Number</b>	403476	<b>Resolution</b>	None
<b>Progress</b>	Not_Started	<b>Priority</b>	Seven
<b>Actual Date</b>		<b>Projected Date</b>	06/30/2032
<b>Actual Cost</b>	\$0.00	<b>Contractor</b>	
<b>Comments</b>	No Comments		
<b>Assignment</b>	None	<b>New Value</b>	0
<b>Designated Staff</b>			

**Adwen Street - Rives Avenue To Old River School Road**

**Curb Ramps - Exterior : Curb Ramp , Landings and Transitions**

---

**Northwest Corner Of Rives Avenue @ 33.940933403727, - 118.145250678062**

**Top Landing**

Curb Ramp , Landings and Transitions : Top Landing Slope

**Finding**

The slope at the top landing is greater than allowed.

**On-Site Finding** 3.50 percent

**Recommendation**

Provide a top landing surface that does not exceed the maximum slope and cross slope. Provide a sufficient maneuvering clearance that does not accumulate water.

Recommendation Up to 2.08 percent

**Costing Info (Estimated)**

Provide compliant landing \$1,260



**Code Reference** ADA 402, 406.4, 403.3, 406.1, CA 11B-406.5.3

**Progress**

---

<b>Record Number</b>	403477	<b>Resolution</b>	None
<b>Progress</b>	Not_Started	<b>Priority</b>	Seven
<b>Actual Date</b>		<b>Projected Date</b>	06/30/2032
<b>Actual Cost</b>	\$0.00	<b>Contractor</b>	
<b>Comments</b>	No Comments		
<b>Assignment</b>	None	<b>New Value</b>	0
<b>Designated Staff</b>			

**Adwen Street - Rives Avenue To Old River School Road**

**Curb Ramps - Exterior : Curb Ramp , Landings and Transitions**

---

**Northwest Corner Of Rives Avenue @ 33.940933403727, - 118.145250678062**

**Top Landing**

Curb Ramp , Landings and Transitions : Top Landing Clear Length - Landings

**Finding**

There is not enough top landing clear length.

**On-Site Finding** 32.00 inches

**Recommendation**

Provide a level top landing with enough clear length.

Recommendation At least 48.00 inches

**Costing Info (Estimated)**

Provide compliant landing \$240



**Code Reference** ADA 406, 406.4,CA 11B-406.5.3

**Progress**

---

<b>Record Number</b>	403478	<b>Resolution</b>	None
<b>Progress</b>	Not_Started	<b>Priority</b>	Seven
<b>Actual Date</b>		<b>Projected Date</b>	06/30/2032
<b>Actual Cost</b>	\$0.00	<b>Contractor</b>	
<b>Comments</b>	No Comments	<b>New Value</b>	0
<b>Assignment</b>	None		
<b>Designated Staff</b>			

**Adwen Street - Rives Avenue To Old River School Road**

**Curb Ramps - Exterior : Curb Ramp**

**Southeast Corner Of Julius Avenue @ 33.942601172615, - 118.148710727692**

Curb Ramp : No Detectable Warnings

**Finding**

The curb ramp does not provide a detectable warning surface which includes truncated domes.

**On-Site Finding** Not Found

**Recommendation**

Provide compliant detectable warnings to surface.

Recommendation See Recommendation

**Costing Info (Estimated)**

Provide detectable warning to surface \$248



**Code Reference** CA 11B-406.5.12

**Progress**

<b>Record Number</b>	403467	<b>Resolution</b>	None
<b>Progress</b>	Not_Started	<b>Priority</b>	Seven
<b>Actual Date</b>		<b>Projected Date</b>	06/30/2032
<b>Actual Cost</b>	\$0.00	<b>Contractor</b>	
<b>Comments</b>	No Comments	<b>New Value</b>	0
<b>Assignment</b>	None		
<b>Designated Staff</b>			

**Adwen Street - Rives Avenue To Old River School Road**

**Curb Ramps - Exterior : Curb Ramp**

---

**Southeast Corner Of Julius Avenue @ 33.942601172615, - 118.148710727692**

Curb Ramp : Curb Ramp Slope

**Finding**

The running slope is greater than allowed.

**On-Site Finding** 8.90 percent

**Recommendation**

Provide a compliant curb ramp.

Recommendation Up to 8.33 percent

**Costing Info (Estimated)**

Install curb ramp \$1,300



**Code Reference** ADA 406, 406.1, 405.2, CA 11B-406

**Progress**

---

<b>Record Number</b>	403468	<b>Resolution</b>	None
<b>Progress</b>	Not_Started	<b>Priority</b>	Seven
<b>Actual Date</b>		<b>Projected Date</b>	06/30/2032
<b>Actual Cost</b>	\$0.00	<b>Contractor</b>	
<b>Comments</b>	No Comments		
<b>Assignment</b>	None	<b>New Value</b>	0
<b>Designated Staff</b>			



**Adwen Street - Rives Avenue To Old River School Road**

**Curb Ramps - Exterior : Curb Ramp**

**Southeast Corner Of Julius Avenue @ 33.942601172615, - 118.148710727692**

Curb Ramp : Curb Ramp - Cross Slope

**Finding**

The cross slope is greater than allowed.

**On-Site Finding** 6.20 percent

**Recommendation**

Provide a compliant curb ramp.

Recommendation Up to 2.08 percent

**Costing Info (Estimated)**

Install curb ramp \$1,300



**Code Reference** ADA 402, 406.1, 405.3, CA 11B-406.5.7

**Progress**

<b>Record Number</b>	403469	<b>Resolution</b>	None
<b>Progress</b>	Not_Started	<b>Priority</b>	Seven
<b>Actual Date</b>		<b>Projected Date</b>	06/30/2032
<b>Actual Cost</b>	\$0.00	<b>Contractor</b>	
<b>Comments</b>	No Comments	<b>New Value</b>	0
<b>Assignment</b>	None		
<b>Designated Staff</b>			

**Adwen Street - Rives Avenue To Old River School Road**

**Curb Ramps - Exterior : Curb Ramp**

**Southeast Corner Of Julius Avenue @ 33.942601172615, - 118.148710727692**

Curb Ramp : Side Flare Slope

**Finding**

The slope of the curb ramp side flare is greater than allowed.

**On-Site Finding** 20.90 percent

**Recommendation**

Provide curb ramp side flares with a compliant slope.

Recommendation Up to 10.00 percent

**Costing Info (Estimated)**

Install flared sides \$1,300



**Code Reference** ADA 406, 406.3,CA 11B-406.2.2

**Progress**

<b>Record Number</b>	403470	<b>Resolution</b>	None
<b>Progress</b>	Not_Started	<b>Priority</b>	Seven
<b>Actual Date</b>		<b>Projected Date</b>	06/30/2032
<b>Actual Cost</b>	\$0.00	<b>Contractor</b>	
<b>Comments</b>	No Comments		
<b>Assignment</b>	None	<b>New Value</b>	0
<b>Designated Staff</b>			

**Adwen Street - Rives Avenue To Old River School Road**

**Curb Ramps - Exterior : Curb Ramp , Landings and Transitions**

---

**Southeast Corner Of Julius Avenue @ 33.942601172615, - 118.148710727692**

**Bottom Landing**

Curb Ramp , Landings and Transitions : Bottom Landing Change in Level - Curb Ramps

**Finding**

The transition from the bottom of the curb ramp to the walk, gutter, or street is abrupt.

**On-Site Finding** Not Beveled

**Recommendation**

Patch the transition area at the bottom of the curb ramp so that the transition is flush and free of abrupt changes.

Recommendation See Recommendation

**Costing Info (Estimated)**

Patch lip at curb ramp \$255



**Code Reference** ADA 302, 406.2

**Progress**

---

<b>Record Number</b>	403471	<b>Resolution</b>	None
<b>Progress</b>	Not_Started	<b>Priority</b>	Seven
<b>Actual Date</b>		<b>Projected Date</b>	06/30/2032
<b>Actual Cost</b>	\$0.00	<b>Contractor</b>	
<b>Comments</b>	No Comments		
<b>Assignment</b>	None	<b>New Value</b>	0
<b>Designated Staff</b>			

**Adwen Street - Rives Avenue To Old River School Road**

**Curb Ramps - Exterior : Curb Ramp , Landings and Transitions**

---

**Southeast Corner Of Julius Avenue @ 33.942601172615, - 118.148710727692**

**Top Landing**

Curb Ramp , Landings and Transitions : Top Landing Slope

**Finding**

The slope at the top landing is greater than allowed.

**On-Site Finding** 3.00 percent

**Recommendation**

Provide a top landing surface that does not exceed the maximum slope and cross slope. Provide a sufficient maneuvering clearance that does not accumulate water.

Recommendation Up to 2.08 percent

**Costing Info (Estimated)**

Provide compliant landing \$1,260



**Code Reference** ADA 402, 406.4, 403.3, 406.1, CA 11B-406.5.3

**Progress**

---

<b>Record Number</b>	403472	<b>Resolution</b>	None
<b>Progress</b>	Not_Started	<b>Priority</b>	Seven
<b>Actual Date</b>		<b>Projected Date</b>	06/30/2032
<b>Actual Cost</b>	\$0.00	<b>Contractor</b>	
<b>Comments</b>	No Comments		
<b>Assignment</b>	None	<b>New Value</b>	0
<b>Designated Staff</b>			

**Adwen Street - Rives Avenue To Old River School Road**

**Curb Ramps - Exterior : Curb Ramp**

**Southwest Corner Of Julius Avenue @ 33.942676827801, - 118.148851543665**

Curb Ramp : No Detectable Warnings

**Finding**

The curb ramp does not provide a detectable warning surface which includes truncated domes.

**On-Site Finding** Not Found

**Recommendation**

Provide compliant detectable warnings to surface.

Recommendation See Recommendation

**Costing Info (Estimated)**

Provide detectable warning to surface \$248



**Code Reference** CA 11B-406.5.12

**Progress**

<b>Record Number</b>	403421	<b>Resolution</b>	None
<b>Progress</b>	Not_Started	<b>Priority</b>	Seven
<b>Actual Date</b>		<b>Projected Date</b>	06/30/2032
<b>Actual Cost</b>	\$0.00	<b>Contractor</b>	
<b>Comments</b>	No Comments	<b>New Value</b>	0
<b>Assignment</b>	None		
<b>Designated Staff</b>			

**Adwen Street - Rives Avenue To Old River School Road**

**Curb Ramps - Exterior : Curb Ramp**

**Southwest Corner Of Julius Avenue @ 33.942676827801, - 118.148851543665**

Curb Ramp : Curb Ramp Slope

**Finding**

The running slope is greater than allowed.

**On-Site Finding** 14.60 percent

**Recommendation**

Provide a compliant curb ramp.

Recommendation Up to 8.33 percent

**Costing Info (Estimated)**

Install curb ramp \$1,300



**Code Reference** ADA 406, 406.1, 405.2, CA 11B-406

**Progress**

<b>Record Number</b>	403422	<b>Resolution</b>	None
<b>Progress</b>	Not_Started	<b>Priority</b>	Seven
<b>Actual Date</b>		<b>Projected Date</b>	06/30/2032
<b>Actual Cost</b>	\$0.00	<b>Contractor</b>	
<b>Comments</b>	No Comments	<b>New Value</b>	0
<b>Assignment</b>	None		
<b>Designated Staff</b>			



**Adwen Street - Rives Avenue To Old River School Road**

**Curb Ramps - Exterior : Curb Ramp**

**Southwest Corner Of Julius Avenue @ 33.942676827801, - 118.148851543665**

Curb Ramp : Side Flare Slope

**Finding**

The slope of the curb ramp side flare is greater than allowed.

**On-Site Finding** 21.30 percent

**Recommendation**

Provide curb ramp side flares with a compliant slope.

Recommendation Up to 10.00 percent

**Costing Info (Estimated)**

Install flared sides \$1,300



**Code Reference** ADA 406, 406.3,CA 11B-406.2.2

**Progress**

<b>Record Number</b>	403423	<b>Resolution</b>	None
<b>Progress</b>	Not_Started	<b>Priority</b>	Seven
<b>Actual Date</b>		<b>Projected Date</b>	06/30/2032
<b>Actual Cost</b>	\$0.00	<b>Contractor</b>	
<b>Comments</b>	No Comments		
<b>Assignment</b>	None	<b>New Value</b>	0
<b>Designated Staff</b>			

**Adwen Street - Rives Avenue To Old River School Road**

**Curb Ramps - Exterior : Curb Ramp , Landings and Transitions**

---

**Southwest Corner Of Julius Avenue @ 33.942676827801, - 118.148851543665**

**Bottom Landing**

Curb Ramp , Landings and Transitions : Bottom Landing Change in Level - Curb Ramps

**Finding**

The transition from the bottom of the curb ramp to the walk, gutter, or street is abrupt.

**On-Site Finding** Not Beveled

**Recommendation**

Patch the transition area at the bottom of the curb ramp so that the transition is flush and free of abrupt changes.

Recommendation See Recommendation

**Costing Info (Estimated)**

Patch lip at curb ramp \$255



**Code Reference** ADA 302, 406.2

**Progress**

---

<b>Record Number</b>	403424	<b>Resolution</b>	None
<b>Progress</b>	Not_Started	<b>Priority</b>	Seven
<b>Actual Date</b>		<b>Projected Date</b>	06/30/2032
<b>Actual Cost</b>	\$0.00	<b>Contractor</b>	
<b>Comments</b>	No Comments		
<b>Assignment</b>	None	<b>New Value</b>	0
<b>Designated Staff</b>			

**Adwen Street - Rives Avenue To Old River School Road**

**Curb Ramps - Exterior : Curb Ramp , Landings and Transitions**

---

**Southwest Corner Of Julius Avenue @ 33.942676827801, - 118.148851543665**

**Top Landing**

Curb Ramp , Landings and Transitions : Top Landing Change in Level - Curb Ramps

**Finding**

The transition from the top of the curb ramp to the walk, gutter, or street is abrupt.

**On-Site Finding** Not Beveled

**Recommendation**

Patch the transition area at the top of the curb ramp so that the transition is flush and free of abrupt changes.

Recommendation See Recommendation

**Costing Info (Estimated)**

Patch lip at curb ramp \$155



**Code Reference** ADA 302, 406.2

**Progress**

---

<b>Record Number</b>	403425	<b>Resolution</b>	None
<b>Progress</b>	Not_Started	<b>Priority</b>	Seven
<b>Actual Date</b>		<b>Projected Date</b>	06/30/2032
<b>Actual Cost</b>	\$0.00	<b>Contractor</b>	
<b>Comments</b>	No Comments		
<b>Assignment</b>	None	<b>New Value</b>	0
<b>Designated Staff</b>			

**Adwen Street - Rives Avenue To Old River School Road**

**Curb Ramps - Exterior : Curb Ramp**

**Southwest Corner Of Rives Avenue @ 33.940814355600, - 118.145328462124**

Curb Ramp : No Detectable Warnings

**Finding**

The curb ramp does not provide a detectable warning surface which includes truncated domes.

**On-Site Finding** Not Found

**Recommendation**

Provide compliant detectable warnings to surface.

Recommendation See Recommendation

**Costing Info (Estimated)**

Provide detectable warning to surface \$248



**Code Reference** CA 11B-406.5.12

**Progress**

<b>Record Number</b>	403415	<b>Resolution</b>	None
<b>Progress</b>	Not_Started	<b>Priority</b>	Seven
<b>Actual Date</b>		<b>Projected Date</b>	06/30/2032
<b>Actual Cost</b>	\$0.00	<b>Contractor</b>	
<b>Comments</b>	No Comments	<b>New Value</b>	0
<b>Assignment</b>	None		
<b>Designated Staff</b>			

**Adwen Street - Rives Avenue To Old River School Road**

**Curb Ramps - Exterior : Curb Ramp**

**Southwest Corner Of Rives Avenue @ 33.940814355600, - 118.145328462124**

Curb Ramp : Not Wholly Contained Within The Marked Crossing

**Finding**

The curb ramp is not wholly contained within the marked crossing.

**On-Site Finding** Not Found

**Recommendation**

Provide a marked crossing on the path of travel; make certain the curb ramp is wholly contained within the marked crossing.

Recommendation See Recommendation

**Costing Info (Estimated)**

Install crosswalk \$800



**Code Reference** ADA 406, 406.5

**Progress**

<b>Record Number</b>	403416	<b>Resolution</b>	None
<b>Progress</b>	Not_Started	<b>Priority</b>	Seven
<b>Actual Date</b>		<b>Projected Date</b>	06/30/2032
<b>Actual Cost</b>	\$0.00	<b>Contractor</b>	
<b>Comments</b>	No Comments	<b>New Value</b>	0
<b>Assignment</b>	None		
<b>Designated Staff</b>			

**Adwen Street - Rives Avenue To Old River School Road**

**Curb Ramps - Exterior : Curb Ramp**

**Southwest Corner Of Rives Avenue @ 33.940814355600, - 118.145328462124**

Curb Ramp : Curb Ramp Slope

**Finding**

The running slope is greater than allowed.

**On-Site Finding** 10.50 percent

**Recommendation**

Provide a compliant curb ramp.

Recommendation Up to 8.33 percent

**Costing Info (Estimated)**

Install curb ramp \$1,300



**Code Reference** ADA 406, 406.1, 405.2, CA 11B-406

**Progress**

<b>Record Number</b>	403417	<b>Resolution</b>	None
<b>Progress</b>	Not_Started	<b>Priority</b>	Seven
<b>Actual Date</b>		<b>Projected Date</b>	06/30/2032
<b>Actual Cost</b>	\$0.00	<b>Contractor</b>	
<b>Comments</b>	No Comments	<b>New Value</b>	0
<b>Assignment</b>	None		
<b>Designated Staff</b>			



**Adwen Street - Rives Avenue To Old River School Road**

**Curb Ramps - Exterior : Curb Ramp**

**Southwest Corner Of Rives Avenue @ 33.940814355600, - 118.145328462124**

Curb Ramp : Side Flare Slope

**Finding**

The slope of the curb ramp side flare is greater than allowed.

**On-Site Finding** 19.60 percent

**Recommendation**

Provide curb ramp side flares with a compliant slope.

Recommendation Up to 10.00 percent

**Costing Info (Estimated)**

Install flared sides \$1,300



**Code Reference** ADA 406, 406.3,CA 11B-406.2.2

**Progress**

<b>Record Number</b>	403418	<b>Resolution</b>	None
<b>Progress</b>	Not_Started	<b>Priority</b>	Seven
<b>Actual Date</b>		<b>Projected Date</b>	06/30/2032
<b>Actual Cost</b>	\$0.00	<b>Contractor</b>	
<b>Comments</b>	No Comments		
<b>Assignment</b>	None	<b>New Value</b>	0
<b>Designated Staff</b>			

**Adwen Street - Rives Avenue To Old River School Road**

**Curb Ramps - Exterior : Curb Ramp , Landings and Transitions**

---

**Southwest Corner Of Rives Avenue @ 33.940814355600, - 118.145328462124**

**Top Landing**

Curb Ramp , Landings and Transitions : Top Landing Slope

**Finding**

The slope at the top landing is greater than allowed.

**On-Site Finding** 2.80 percent

**Recommendation**

Provide a top landing surface that does not exceed the maximum slope and cross slope. Provide a sufficient maneuvering clearance that does not accumulate water.

Recommendation Up to 2.08 percent

**Costing Info (Estimated)**

Provide compliant landing \$1,260



**Code Reference** ADA 402, 406.4, 403.3, 406.1,CA 11B-406.5.3

**Progress**

---

<b>Record Number</b>	403419	<b>Resolution</b>	None
<b>Progress</b>	Not_Started	<b>Priority</b>	Seven
<b>Actual Date</b>		<b>Projected Date</b>	06/30/2032
<b>Actual Cost</b>	\$0.00	<b>Contractor</b>	
<b>Comments</b>	No Comments		
<b>Assignment</b>	None	<b>New Value</b>	0
<b>Designated Staff</b>			

**Adwen Street - Rives Avenue To Old River School Road**

**Curb Ramps - Exterior : Curb Ramp , Landings and Transitions**

---

**Southwest Corner Of Rives Avenue @ 33.940814355600, - 118.145328462124**

**Top Landing**

Curb Ramp , Landings and Transitions : Top Landing Clear Length - Landings

**Finding**

There is not enough top landing clear length.

**On-Site Finding** 32.00 inches

**Recommendation**

Provide a level top landing with enough clear length.

Recommendation At least 48.00 inches

**Costing Info (Estimated)**

Provide compliant landing \$240



**Code Reference** ADA 406, 406.4,CA 11B-406.5.3

**Progress**

---

<b>Record Number</b>	403420	<b>Resolution</b>	None
<b>Progress</b>	Not_Started	<b>Priority</b>	Seven
<b>Actual Date</b>		<b>Projected Date</b>	06/30/2032
<b>Actual Cost</b>	\$0.00	<b>Contractor</b>	
<b>Comments</b>	No Comments	<b>New Value</b>	0
<b>Assignment</b>	None		
<b>Designated Staff</b>			

**Adwen Street - Rives Avenue To Old River School Road**

**Sidewalks - Exterior : Sidewalks , Surface**

---

**North Side**

**Sidewalk East Of Horley Avenue @ 33.941014623383, -118.145407587290**

Sidewalks , Surface : Cross Slope

**Finding**

Sidewalk cross slope is not compliant.

**On-Site Finding** 5.00 percent for 45.00 feet

**Recommendation**

Repave the sidewalk surface with the recommended cross slope.

Recommendation Up to 2.08 percent

**Costing Info (Estimated)**

Repave surface \$1,092



**Code Reference** ADA 206, 302,CA 11B-403.3

**Progress**

---

<b>Record Number</b>	403450	<b>Resolution</b>	None
<b>Progress</b>	Not_Started	<b>Priority</b>	Seven
<b>Actual Date</b>		<b>Projected Date</b>	06/30/2032
<b>Actual Cost</b>	\$0.00	<b>Contractor</b>	
<b>Comments</b>	No Comments		
<b>Assignment</b>	None	<b>New Value</b>	0
<b>Designated Staff</b>			

**Adwen Street - Rives Avenue To Old River School Road**

**Sidewalks - Exterior : Sidewalks , Surface**

---

**North Side**

**Sidewalk East Of Julius Avenue @ 33.942563344997, -118.148245364428**

Sidewalks , Surface : Cross Slope

**Finding**

Sidewalk cross slope is not compliant.

**On-Site Finding** 4.10 percent for 185.00 feet

**Recommendation**

Repave the sidewalk surface with the recommended cross slope.

Recommendation Up to 2.08 percent

**Costing Info (Estimated)**

Repave surface \$1,092



**Code Reference** ADA 206, 302,CA 11B-403.3

**Progress**

---

<b>Record Number</b>	403448	<b>Resolution</b>	None
<b>Progress</b>	Not_Started	<b>Priority</b>	Seven
<b>Actual Date</b>		<b>Projected Date</b>	06/30/2032
<b>Actual Cost</b>	\$0.00	<b>Contractor</b>	
<b>Comments</b>	No Comments	<b>New Value</b>	0
<b>Assignment</b>	None		
<b>Designated Staff</b>			

**Adwen Street - Rives Avenue To Old River School Road**

**Sidewalks - Exterior : Sidewalks , Surface**

---

**North Side**

**Sidewalk East Of Julius Avenue @ 33.942563344997, -118.148245364428**

Sidewalks , Surface : Running Slope

**Finding**

Sidewalk running slope is not compliant.

**On-Site Finding** 10.90 percent for 6.00 feet

**Recommendation**

Repave the sidewalk surface with the recommended running slope.

Recommendation Up to 5.00 percent

**Costing Info (Estimated)**

Repave surface \$1,184



**Code Reference** ADA 206, 302

**Progress**

---

<b>Record Number</b>	403449	<b>Resolution</b>	None
<b>Progress</b>	Not_Started	<b>Priority</b>	Seven
<b>Actual Date</b>		<b>Projected Date</b>	06/30/2032
<b>Actual Cost</b>	\$0.00	<b>Contractor</b>	
<b>Comments</b>	No Comments	<b>New Value</b>	0
<b>Assignment</b>	None		
<b>Designated Staff</b>			



**Adwen Street - Rives Avenue To Old River School Road**

**Sidewalks - Exterior : Sidewalks , Surface**

---

**North Side**

**Sidewalk East Of Old River School Road @ 33.943417835, -118.149900287390**

Sidewalks , Surface : Cross Slope

**Finding**

Sidewalk cross slope is not compliant.

**On-Site Finding** 4.00 percent for 507.00 feet

**Recommendation**

Repave the sidewalk surface with the recommended cross slope.

Recommendation Up to 2.08 percent

**Costing Info (Estimated)**

Repave surface \$1,092



**Code Reference** ADA 206, 302,CA 11B-403.3

**Progress**

---

<b>Record Number</b>	403447	<b>Resolution</b>	None
<b>Progress</b>	Not_Started	<b>Priority</b>	Seven
<b>Actual Date</b>		<b>Projected Date</b>	06/30/2032
<b>Actual Cost</b>	\$0.00	<b>Contractor</b>	
<b>Comments</b>	No Comments	<b>New Value</b>	0
<b>Assignment</b>	None		
<b>Designated Staff</b>			

**Adwen Street - Rives Avenue To Old River School Road**

**Sidewalks - Exterior : Sidewalks , Surface**

---

**North Side**

**Sidewalk East Of Old River School Road @ 33.943906215142, -118.150806874037**

Sidewalks , Surface : Cross Slope

**Finding**

Sidewalk cross slope is not compliant.

**On-Site Finding** 3.40 percent for 137.00 feet

**Recommendation**

Repave the sidewalk surface with the recommended cross slope.

Recommendation Up to 2.08 percent

**Costing Info (Estimated)**

Repave surface \$1,092



**Code Reference** ADA 206, 302,CA 11B-403.3

**Progress**

---

<b>Record Number</b>	403446	<b>Resolution</b>	None
<b>Progress</b>	Not_Started	<b>Priority</b>	Seven
<b>Actual Date</b>		<b>Projected Date</b>	06/30/2032
<b>Actual Cost</b>	\$0.00	<b>Contractor</b>	
<b>Comments</b>	No Comments		
<b>Assignment</b>	None	<b>New Value</b>	0
<b>Designated Staff</b>			

**Adwen Street - Rives Avenue To Old River School Road**

**Sidewalks - Exterior : Sidewalks**

**North Side @ 33.944063085915, -118.151087164879**

Sidewalks : Turn Area

**Finding**

Turn area is not level.

**On-Site Finding** Not Level

**Recommendation**

Make sure that the turn area is level.

Recommendation See Recommendation

**Costing Info (Estimated)**

\$1,260



**Code Reference** ADA 206, 302

**Progress**

<b>Record Number</b>	403445	<b>Resolution</b>	None
<b>Progress</b>	Not_Started	<b>Priority</b>	Seven
<b>Actual Date</b>		<b>Projected Date</b>	06/30/2032
<b>Actual Cost</b>	\$0.00	<b>Contractor</b>	
<b>Comments</b>	No Comments	<b>New Value</b>	0
<b>Assignment</b>	None		
<b>Designated Staff</b>			

**Adwen Street - Rives Avenue To Old River School Road**

**Sidewalks - Exterior : Sidewalks**

---

**South Side**

**Rives Avenue South Crossing @ 33.940774301986, -118.145254701376**

Sidewalks : Vehicular Traffic Slope

**Finding**

Slope at vehicular traffic is not compliant.

**On-Site Finding** 7.20 percent

**Recommendation**

Repave the surface to provide a compliant slope.

Recommendation Up to 5.00 percent

**Costing Info (Estimated)**

Repave surface \$1,092



**Code Reference**

**Progress**

---

<b>Record Number</b>	403444	<b>Resolution</b>	None
<b>Progress</b>	Not_Started	<b>Priority</b>	Seven
<b>Actual Date</b>		<b>Projected Date</b>	06/30/2032
<b>Actual Cost</b>	\$0.00	<b>Contractor</b>	
<b>Comments</b>	No Comments	<b>New Value</b>	0
<b>Assignment</b>	None		
<b>Designated Staff</b>			

**Adwen Street - Rives Avenue To Old River School Road**

**Sidewalks - Exterior : Sidewalks , Surface**

---

**South Side**

**Sidewalk West Of Julius Avenue @ 33.943068453569, -118.149559646845**

Sidewalks , Surface : Cross Slope

**Finding**

Sidewalk cross slope is not compliant.

**On-Site Finding** 4.10 percent for 180.00 feet

**Recommendation**

Repave the sidewalk surface with the recommended cross slope.

Recommendation Up to 2.08 percent

**Costing Info (Estimated)**

Repave surface \$1,092



**Code Reference** ADA 206, 302,CA 11B-403.3

**Progress**

---

<b>Record Number</b>	403428	<b>Resolution</b>	None
<b>Progress</b>	Not_Started	<b>Priority</b>	Seven
<b>Actual Date</b>		<b>Projected Date</b>	06/30/2032
<b>Actual Cost</b>	\$0.00	<b>Contractor</b>	
<b>Comments</b>	No Comments		
<b>Assignment</b>	None	<b>New Value</b>	0
<b>Designated Staff</b>			

**Adwen Street - Rives Avenue To Old River School Road**

**Sidewalks - Exterior : Sidewalks , Surface**

---

**South Side**

**Sidewalk West Of Rives Avenue @ 33.940923390340, -118.145536333323**

Sidewalks , Surface : Cross Slope

**Finding**

Sidewalk cross slope is not compliant.

**On-Site Finding** 4.00 percent for 78.00 feet

**Recommendation**

Repave the sidewalk surface with the recommended cross slope.

Recommendation Up to 2.08 percent

**Costing Info (Estimated)**

Repave surface \$1,092



**Code Reference** ADA 206, 302,CA 11B-403.3

Notes : Surface is rough and uneven for 6 feet.

**Progress**

---

<b>Record Number</b>	403429	<b>Resolution</b>	None
<b>Progress</b>	Not_Started	<b>Priority</b>	Seven
<b>Actual Date</b>		<b>Projected Date</b>	06/30/2032
<b>Actual Cost</b>	\$0.00	<b>Contractor</b>	
<b>Comments</b>	No Comments		
<b>Assignment</b>	None	<b>New Value</b>	0
<b>Designated Staff</b>			



**Adwen Street - Rives Avenue To Old River School Road**

**Sidewalks - Exterior : Sidewalks , Surface**

---

**South Side**

**Sidewalk West Of Rives Avenue @ 33.941141459402, -118.145933300257**

Sidewalks , Surface : Cross Slope

**Finding**

Sidewalk cross slope is not compliant.

**On-Site Finding** 3.70 percent for 50.00 feet

**Recommendation**

Repave the sidewalk surface with the recommended cross slope.

Recommendation Up to 2.08 percent

**Costing Info (Estimated)**

Repave surface \$1,092



**Code Reference** ADA 206, 302,CA 11B-403.3

**Progress**

---

<b>Record Number</b>	403430	<b>Resolution</b>	None
<b>Progress</b>	Not_Started	<b>Priority</b>	Seven
<b>Actual Date</b>		<b>Projected Date</b>	06/30/2032
<b>Actual Cost</b>	\$0.00	<b>Contractor</b>	
<b>Comments</b>	No Comments	<b>New Value</b>	0
<b>Assignment</b>	None		
<b>Designated Staff</b>			

**Adwen Street - Rives Avenue To Old River School Road**

**Sidewalks - Exterior : Sidewalks , Surface**

---

**South Side**

**Sidewalk West Of Rives Avenue @ 33.941280533767, -118.146192133427**

Sidewalks , Surface : Cross Slope

**Finding**

Sidewalk cross slope is not compliant.

**On-Site Finding** 4.00 percent for 269.00 feet

**Recommendation**

Repave the sidewalk surface with the recommended cross slope.

Recommendation Up to 2.08 percent

**Costing Info (Estimated)**

Repave surface \$1,092



**Code Reference** ADA 206, 302,CA 11B-403.3

**Progress**

---

<b>Record Number</b>	403432	<b>Resolution</b>	None
<b>Progress</b>	Not_Started	<b>Priority</b>	Seven
<b>Actual Date</b>		<b>Projected Date</b>	06/30/2032
<b>Actual Cost</b>	\$0.00	<b>Contractor</b>	
<b>Comments</b>	No Comments		
<b>Assignment</b>	None	<b>New Value</b>	0
<b>Designated Staff</b>			

**Adwen Street - Rives Avenue To Old River School Road**

**Sidewalks - Exterior : Sidewalks , Surface**

---

**South Side**

**Sidewalk West Of Rives Avenue @ 33.942221783098, -118.147903382778**

Sidewalks , Surface : Cross Slope

**Finding**

Sidewalk cross slope is not compliant.

**On-Site Finding** 3.10 percent for 215.00 feet

**Recommendation**

Repave the sidewalk surface with the recommended cross slope.

Recommendation Up to 2.08 percent

**Costing Info (Estimated)**

Repave surface \$1,092



**Code Reference** ADA 206, 302,CA 11B-403.3

**Progress**

---

<b>Record Number</b>	403427	<b>Resolution</b>	None
<b>Progress</b>	Not_Started	<b>Priority</b>	Seven
<b>Actual Date</b>		<b>Projected Date</b>	06/30/2032
<b>Actual Cost</b>	\$0.00	<b>Contractor</b>	
<b>Comments</b>	No Comments	<b>New Value</b>	0
<b>Assignment</b>	None		
<b>Designated Staff</b>			

**Adwen Street - Rives Avenue To Old River School Road**

**Sidewalks - Exterior : Sidewalks**

---

**South Side**

**Sidewalk West Of Rives Avenue @ 33.942583371386, -118.148667812347**

Sidewalks : Opening

**Finding**

Ground surface has an opening that is not compliant.

**On-Site Finding** Not Compliant

**Recommendation**

Make sure that the surface opening does not allow passage of a sphere more than 1/2 inch in diameter.

Recommendation See Recommendation

**Costing Info (Estimated)**

Unassigned



**Code Reference** ADA 302

**Progress**

---

<b>Record Number</b>	403431	<b>Resolution</b>	None
<b>Progress</b>	Not_Started	<b>Priority</b>	Seven
<b>Actual Date</b>		<b>Projected Date</b>	06/30/2032
<b>Actual Cost</b>	\$0.00	<b>Contractor</b>	
<b>Comments</b>	No Comments		
<b>Assignment</b>	None	<b>New Value</b>	0
<b>Designated Staff</b>			

**Adwen Street - Rives Avenue To Old River School Road**

**Sidewalks - Exterior : Sidewalks**

**South Side @ 33.940835494999, -118.145360648632**

Sidewalks : 60X60 Turn Area

**Finding**

There is no 60X60 turn area at every 200 feet.

**On-Site Finding** Not Found


**Recommendation**

Provide a 60X60 turn every 200 feet on the sidewalk.

Recommendation See Recommendation

**Costing Info (Estimated)**

\$2,400



**Code Reference** ADA 206, 302

**Progress**

<b>Record Number</b>	403426	<b>Resolution</b>	None
<b>Progress</b>	Not_Started	<b>Priority</b>	Seven
<b>Actual Date</b>		<b>Projected Date</b>	06/30/2032
<b>Actual Cost</b>	\$0.00	<b>Contractor</b>	
<b>Comments</b>	No Comments		
<b>Assignment</b>	None	<b>New Value</b>	0
<b>Designated Staff</b>			



**Adwen Street - Rives Avenue To Old River School Road**



**Adwen Street - Rives Avenue To Old River School Road**

**Rives Avenue To Old River School Road  
Downey, CA 90242**

Date of Inspection  
4/10/2017

**\*Estimated Facility Total: \$49,043**

\*Estimated facility total is for estimating purposes only and does not represent total construction, repair totals or design fees.

Prepared By

**Disability Access Consultants**

(800) 743-7067

Prepared Using

